Mississippi

Table 6. POPULATION OF URBANIZED AREAS: 1970 AND 1960

(For meaning of symbols, see text)

Component Parts	1970	1960
BILOXI-GULFPORT URBANIZED AREA		
The area	[1]127,771	([2])
Inside central cities	89,277	...
Biloxi	48,486	...
Gulfport	40,791	...
Outside central cities	[1]38,494	...
The area is defined as follows:		
Harrison County (part)	[1]111,684	...
District 1 (part)	21,994	...
Biloxi city (part)	18,733	...
D'Iberville (U) (part)	3,261	...
District 2 (part)	26,732	...
Gulfport city (part)	22,549	...
West Gulfport (U) (part)	3,969	...
District 3 (part)	[1]11,905	...
Long Beach city	[1]6,172	...
Pass Christian city	2,979	...
District 4 (part)	15,998	...
Gulfport city (part)	12,971	...
West Gulfport (U) (part)	3,027	...
District 5 (part)	35,055	...
Biloxi city (part)	29,753	...
D'Iberville (U) (part)	31	...
Gulfport city (part)	5,271	...
Jackson County (part)	16,087	...
District 4 (part)	16,087	...
D'Iberville (U) (part)	3,996	...
Ocean Springs city	9,580	...

Component Parts	1970	1960
JACKSON URBANIZED AREA		
The area	190,060	147,480
Jackson city	153,968	144,422
Outside central city	36,092	3,058
The area is defined as follows:		
Hinds County (part)	180,421	147,480
District 1 (part)	96,362	76,361
Jackson city (part)	88,401	76,361
District 4 (part)	51,689	40,967
Clinton town	7,246	...
Jackson city (part)	37,935	37,909
District 5 (part)	32,370	30,152
Jackson city (part)	27,632	30,152
Rankin County (part)	9,639	...
District 1 (part)	-	...
District 2 (part)	9,639	...
Jackson city (part)	-	...
Pearl (U)	9,623	...
MEMPHIS (TENN.-MISS.) URBANIZED AREA		
That part of the area in Mississippi[3]	8,931	([4])
De Soto County (part)	8,931	...
District 2 (part)	8,931	...
Southaven (U)	8,931	...

[1]Revised since publication of the 1970 census reports to reflect the addition of Long Beach City, District 3, Harrison County (population 6,170), which was erroneously excluded in the 1970 census tabulations. [2]There was no urbanized area delineated for Biloxi-Gulfport for the 1960 census. [3]For the map and population of the entire Memphis (Tenn.-Miss.) Urbanized Area, see the corresponding section for Tennessee. [4]The Memphis (Tenn.-Miss.) Urbanized Area did not extend into Mississippi in 1960.

MISSISSIPPI

Urbanized Areas

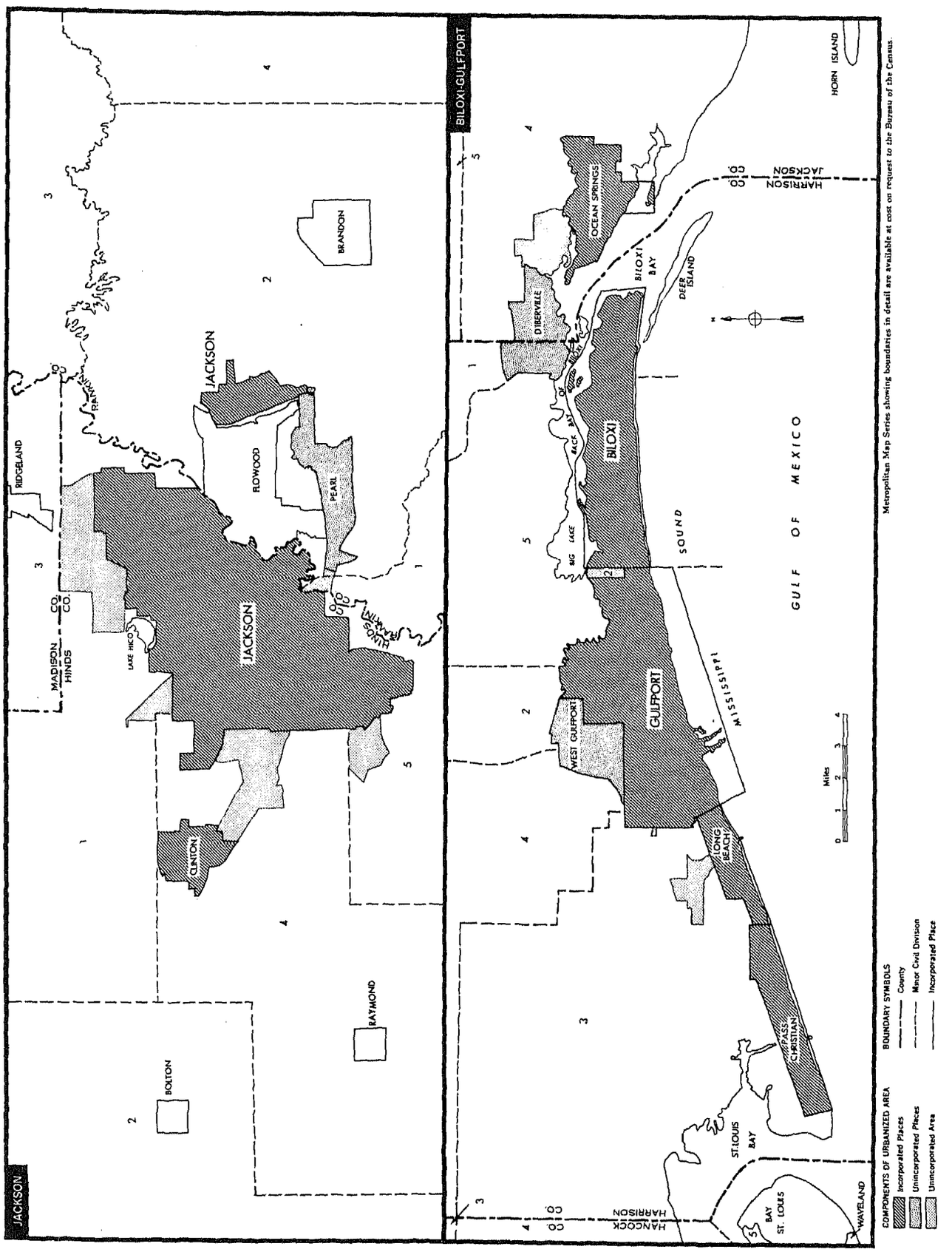

Metropolitan Map Series showing boundaries in detail are available at cost on request to the Bureau of the Census.

Missouri

Table 6. POPULATION OF URBANIZED AREAS: 1970 AND 1960

(For meaning of symbols, see text)

Component Parts	1970	1960
COLUMBIA URBANIZED AREA		
The area	[1]59,126	([2])
Columbia city	58,804	...
Outside central city	[1]322	...
The area is defined as follows:		
Boone County (part)	[1]59,126	...
Columbia township (part)	[1]25,828	...
Columbia city (part)	25,828	...
Missouri township (part)	33,298	...
Columbia city (part)	32,976	...
KANSAS CITY (MO.-KANS.) URBANIZED AREA		
The area	[3]1,101,949	921,121
Kansas City city (urban part)[4]	501,859	475,539
Outside central city	[3]600,090	445,582
The area is defined as follows:		
In Missouri	[3]751,741	649,026
Cass County (part)	9,783	...
Mount Pleasant township (part)	9,783	...
Belton city	9,783	...
Clay County (part)	[3]101,958	69,162
Chouteau township (part)	29,273	...
Birmingham town	266	...
Claycomo village (part)	1,837	...
Independence city (part)	-	...
Kansas City city (part)	27,042	...
Pleasant Valley city (part)	22	...
Randolph town	106	219
Sugar Creek city (part)	-	...
Gallatin township (part)	[3]57,917	58,803
Avondale city	748	663
Gladstone city	23,128	14,502
Kansas City city (part)	27,626	35,168
North Kansas City city	5,183	5,657
Oaks village	[3]162	159
Oakview village	541	543
Oakwood village	163	159
Oakwood Manor village	170	178
Oakwood Park village	196	231
Liberty township (part)	14,198	10,359
Claycomo village (part)	4	...
Glenaire village	505	341
Liberty city (part)	12,176	8,909
Pleasant Valley city (part)	1,513	1,109
Platte township (part)	570	...
Kansas City city (part)	570	...
Jackson County (part)	626,091	576,734
Blue township (part)	184,097	82,524
Blue Summit city	1,283	...
Independence city (part)	111,644	62,328
Kansas City city (part)	64,596	...
Sugar Creek city (part)	4,755	2,663
Brooking township	64,257	25,864
Kansas City city (part)	30,625	...
Raytown city (part)	33,632	17,083
Fort Osage township (part)	18	...
Independence city (part)	18	...
Kaw township	276,992	440,371
Kansas City city (part)	276,992	440,371
Prairie township (part)	15,265	...
Kansas City city (part)	54	...
Lee's Summit city (part)	14,969	...
Unity village	242	...
Washington township (part)	85,462	27,975
Grandview city	17,456	6,027
Kansas City city (part)	68,006	...
Raytown city (part)	-	...

Component Parts	1970	1960
KANSAS CITY (MO.-KANS.) URBANIZED AREA--Con.		
Platte County (part)	13,909	3,130
May township (part)	2,325	...
Kansas City city (part)	994	...
Lake Waukomis city	1,105	...
Platte Woods village (part)	226	...
Pettis township (part)	11,584	3,130
Houston Lake village	338	289
Kansas City city (part)	5,354	...
Northmoor city	562	696
Parkville city	1,253	...
Platte Woods village (part)	258	...
Riverside city	2,123	...
In Kansas	350,208	272,095
Johnson County (part)	181,993	111,084
Countryside city	403	428
Fairway city	5,133	5,398
Leawood city (part)	10,247	7,466
Lenexa city	5,242	...
Merriam city	10,851	2,416
Mission city	8,376	4,626
Mission Hills city	4,177	3,621
Mission Woods city	242	243
Monticello township (part)	-	...
Overland Park city (part)	75,985	...
Prairie Village city	28,138	25,356
Roeland Park city	9,974	8,949
Shawnee city	20,482	...
Westwood city	2,329	2,040
Westwood Hills city	414	495
Wyandotte County (part)	168,215	161,011
Kansas City city	168,213	121,901
Quindaro township (part)	-	14,872
Shawnee township (part)	2	19,614
ST. JOSEPH (MO.-KANS.) URBANIZED AREA		
The area	77,223	81,187
St. Joseph city	72,691	79,673
Outside central city	4,532	1,514
The area is defined as follows:		
In Missouri	75,940	79,996
Buchanan County (part)	75,940	79,996
Center township (part)	1,024	1,095
St. Joseph city (part)	1,024	1,095
Washington township (part)	74,916	78,901
St. Joseph city (part)	71,667	78,578
Wayne township (part)	-	...
St. Joseph city (part)	-	...
In Kansas	1,283	1,191
Doniphan County (part)	1,283	1,191
Washington township	1,283	1,191
Elwood city	1,283	1,191
ST. LOUIS (MO.-ILL.) URBANIZED AREA		
The area	1,882,944	1,667,693
St. Louis city	622,236	750,026
Outside central city	1,260,708	917,667
The area is defined as follows:		
In Missouri	1,568,468	1,391,398
St. Charles County (part)	34,717	...
St. Charles township (part)	34,717	...
St. Charles city	31,834	...

See footnotes at end of table.

Table 6. POPULATION OF URBANIZED AREAS: 1970 AND 1960—Continued

(For meaning of symbols, see text)

Component Parts	1970	1960
ST. LOUIS (MO.-ILL.) URBANIZED AREA--Con.		
St. Louis County (part)	911,515	641,372
Airport township (part)	107,747	79,256
Bel-Ridge village (part)	331	166
Berkeley city	19,743	14,123
Breckenridge Hills village (part)	739	677
Bridgeton city	19,992	7,820
Bridgeton Terrace village	332	625
Cool Valley village (part)	-	1,492
Edmundson village	1,608	1,428
Hazelwood village (part)	12,827	857
Kinloch city (part)	5,433	6,501
Maryland Heights (U) (part)	5,600	...
Mary Ridge village	602	631
St. Ann city (part)	14,742	10,240
St. John village (part)	1,756	546
Schuermann Heights village	290	288
Woodson Terrace city	5,936	6,048
Bonhomme township (part)	95,813	31,318
Ballwin city	10,656	...
Country Life Acres village	60	66
Creve Coeur city (part)	1,284	...
Des Peres city (part)	674	379
Ellisville city (part)	2,990	...
Fenton town	2,275	...
Kirkwood city (part)	21,313	20,850
Manchester village	5,031	...
Maryland Heights (U) (part)	1,877	...
Sappington (U) (part)	632	...
Sunset Hills city (part)	3,243	3,113
Town and Country village (part)	1,229	600
Valley Park city	3,662	3,452
Winchester city	2,329	...
Clayton township (part)	57,468	50,662
Clayton city (part)	10,459	10,793
Creve Coeur city (part)	1,523	1,098
Crystal Lake Park city	356	307
Des Peres city (part)	4,659	3,983
Frontenac city	3,920	3,089
Glendale city (part)	3,207	3,044
Huntleigh city	714	375
Kirkwood city (part)	10,577	8,529
Ladue city	10,491	9,466
Rock Hill city (part)	7,266	6,514
Town and Country village (part)	1,416	840
Warson Woods city	2,544	1,746
Westwood city	311	...
Concord township (part)	56,489	32,516
Afton (U) (part)	9,254	...
Concord (U)	21,217	...
Lakeshire city	1,186	487
Lemay (U) (part)	3,356	...
St. George village	1,806	1,323
Sappington (U) (part)	8,397	...
Sunset Hills city (part)	92	40
Wilbur Park village	289	684
Creve Coeur township	60,300	46,946
Creve Coeur city (part)	6,160	4,024
Olivette city	9,341	8,257
Overland city (part)	588	484
Pagedale city (part)	-	...
University City city (part)	29,229	31,709
Ferguson township	40,778	...
Calverton Park village	2,025	...
Cool Valley village (part)	1,291	...
Dellwood city (part)	7,137	...
Ferguson city (part)	25,961	20,480
Jennings city (part)	-	...
Kinloch city (part)	196	...
Normandy town (part)	1,845	...
Florissant township (part)	77,686	57,274
Florissant city (part)	63,296	38,166
Hazelwood village (part)	1,255	5,188

Component Parts	1970	1960
ST. LOUIS (MO.-ILL.) URBANIZED AREA--Con.		
St. Louis County (part)--Con.		
Gravois township	62,535	52,206
Afton (U) (part)	14,813	...
Crestwood city	15,398	10,747
Glendale city (part)	3,684	4,004
Grantwood town	994	676
Mackenzie village	1,392	283
Marlborough village	1,459	650
Oakland city	1,609	1,552
Sappington (U) (part)	1,574	...
Shrewsbury city (part)	2,033	...
Sunset Hills city (part)	393	372
Webster Groves city (part)	14,882	16,124
Hadley township	23,025	24,720
Clayton city (part)	5,763	4,452
University City city (part)	17,080	19,540
Jefferson township	31,970	35,362
Brentwood city	11,248	12,250
Richmond Heights city (part)	4,737	5,507
Rock Hill city (part)	9	9
Shrewsbury city (part)	3,863	4,730
Webster Groves city (part)	12,113	12,866
Lemay township (part)	54,103	30,850
Bella Villa city	1,419	779
Lemay (U) (part)	36,759	...
Lincoln township	21,850	22,667
Maplewood city	12,785	12,552
Richmond Heights city (part)	9,065	10,115
Meramec township (part)	1,691	...
Ellisville city (part)	1,691	...
Midland township	55,790	49,350
Bel-Ridge village (part)	132	...
Breckenridge Hills village (part)	6,272	5,622
Charlack village	1,872	1,493
Maryland Heights (U) (part)	1,328	...
Overland city (part)	24,361	22,279
St. Ann city (part)	3,473	1,915
St. John village (part)	7,204	6,796
Sycamore Hills village	821	942
Vinita Park city	3,684	2,204
Vinita Terrace village (part)	312	343
Normandy township	35,800	37,452
Arbor Terrace city	1,440	1,225
Bellerive town	437	314
Bel-Nor village	2,085	2,388
Bel-Ridge village (part)	5,098	4,229
Berdell Hills village	449	533
Beverly Hills city (part)	657	734
Cool Valley village (part)	-	...
Glen Echo Park town	145	333
Goodfellow Terrace village	744	824
Greendale city	972	1,107
Hanley Hills village	2,104	3,308
Hillsdale village (part)	83	302
Margona Village village	321	320
Normandy town (part)	4,459	2,630
Northwoods city	4,611	4,701
Norwood Court village	122	186
Pagedale city (part)	81	...
Pasadena Hills village	1,019	1,315
Pasadena Park village	760	680
Pine Lawn city (part)	4,408	4,532
St. John village (part)	-	...
Velda town	2,134	524
Velda Village Hills village (part)	37	...
Vinita Terrace village (part)	51	39
St. Ferdinand township	72,022	71,357
Bellefontaine Neighbors city	13,987	13,650
Country Club Hills village	1,644	1,763
Dellwood city (part)	-	4,720
Ferguson city (part)	2,954	1,669
Flordell Hills city	989	1,119
Jennings city (part)	19,379	19,965
Moline Acres village	3,722	3,132
Riverview village	3,741	3,706

See footnotes at end of table.

Table 6. POPULATION OF URBANIZED AREAS: 1970 AND 1960—Continued

(For meaning of symbols, see text)

Component Parts	1970	1960
ST. LOUIS (MO.-ILL.) URBANIZED AREA--Con.		
St. Louis County (part)--Con.		
Spanish Lake township (part)	38,021	...
Florissant city (part)	2,612	...
Spanish Lake (U)	15,647	...
Washington township	18,427	19,436
Beverly Hills city (part)	189	115
Hillsdale village (part)	2,516	2,486
Normandy town (part)	2	...
Pagedale city (part)	5,490	5,106
Pine Lawn city (part)	1,365	1,411
Uplands Park village	695	549
Velda Village Hills village (part)	1,120	1,365
Wellston city	7,050	7,979
St. Louis city	622,236	750,026
In Illinois	314,476	276,295
Madison County (part)	89,429	72,165
Chouteau township (part)	4,214	...
Pontoon Beach village (part)	-	...
Collinsville township (part)	21,233	14,626
Collinsville city (part)	17,476	14,001
Maryville village	809	...
Granite City township (part)	40,440	25,573
Granite city	40,440	25,573
Nameoki township (part)	10,870	18,785
Madison city (part)	577	517
Pontoon Beach village (part)	2,448	...
Venice township (part)	12,672	13,181
Madison city (part)	6,465	6,344
Venice city	4,680	5,380
Monroe County (part)	4,218	...
Columbia precinct (part)	4,218	...
Columbia city	4,188	...
St. Clair County (part)	220,829	204,130
Belleville township	41,699	37,264
Belleville city	41,699	37,264
Canteen township (part)	18,855	18,614
Caseyville village (part)	632	120
Fairmont City village	2,769	2,688
National City village (part)	-	2
Washington Park village	9,524	6,601
ST. LOUIS (MO.-ILL.) URBANIZED AREA--Con.		
St. Clair County (part)--Con.		
Caseyville township (part)	19,884	10,885
Caseyville village (part)	2,779	2,335
Collinsville city (part)	297	206
Fairview Heights city	8,625	...
Centreville township (part)	39,373	37,607
Alorton village	3,573	3,282
Cahokia village	20,649	15,829
Centreville city	11,378	12,769
Sauget village	220	...
East St. Louis township	69,996	81,712
East St. Louis city	69,996	81,712
O'Fallon township (part)	7,470	...
O'Fallon city	7,268	...
St. Clair township (part)	12,692	8,707
Swansea village	5,432	3,018
Stites township	1,826	2,103
Brooklyn village	1,702	1,922
National City village (part)	124	115
Stookey township (part)	4,852	3,321
Sugar Loaf township (part)	4,182	3,917
Dupo village	2,842	2,937
SPRINGFIELD URBANIZED AREA		
The area	121,340	97,224
Springfield city	120,096	95,865
Outside central city	1,244	1,359
The area is defined as follows:		
Greene County (part)	121,340	97,224
Campbell township (part)	60,082	49,512
Springfield city (part)	58,838	49,135
Center township (part)	9	...
Springfield city (part)	9	...
Clay township (part)	6,846	1,107
Springfield city (part)	6,846	721
North Campbell township (part)	49,471	46,240
Springfield city (part)	49,471	45,644
Wilson township (part)	4,932	365
Springfield city (part)	4,932	365

[1]Revised since publication of the 1970 census reports to reflect the subtraction of part of Columbia township, Boone County (population 105), which was erroneously included in the 1970 *census tabulations*. [2]There was no urbanized area delineated for Columbia for the 1960 census. [3]Revised since publication of the 1970 census reports to reflect the addition of Oaks village, Gallatin township, Clay County (population 162), which was erroneously excluded in the 1970 census tabulations. [4]In 1970, a portion of Kansas City was classified as rural; the population count for the rural portion is given in table 5.

MISSOURI

Urbanized Areas

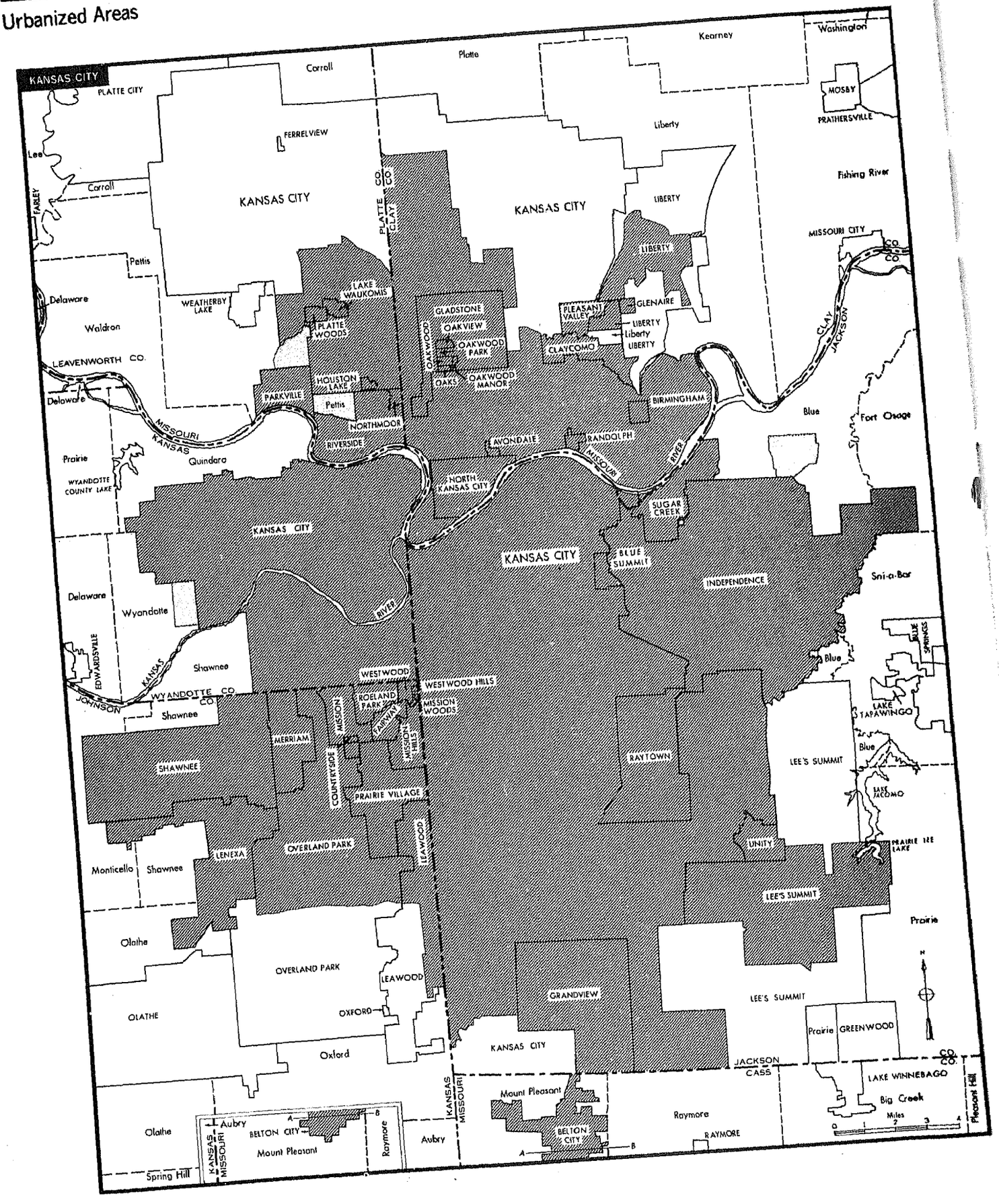

MISSOURI

Urbanized Areas

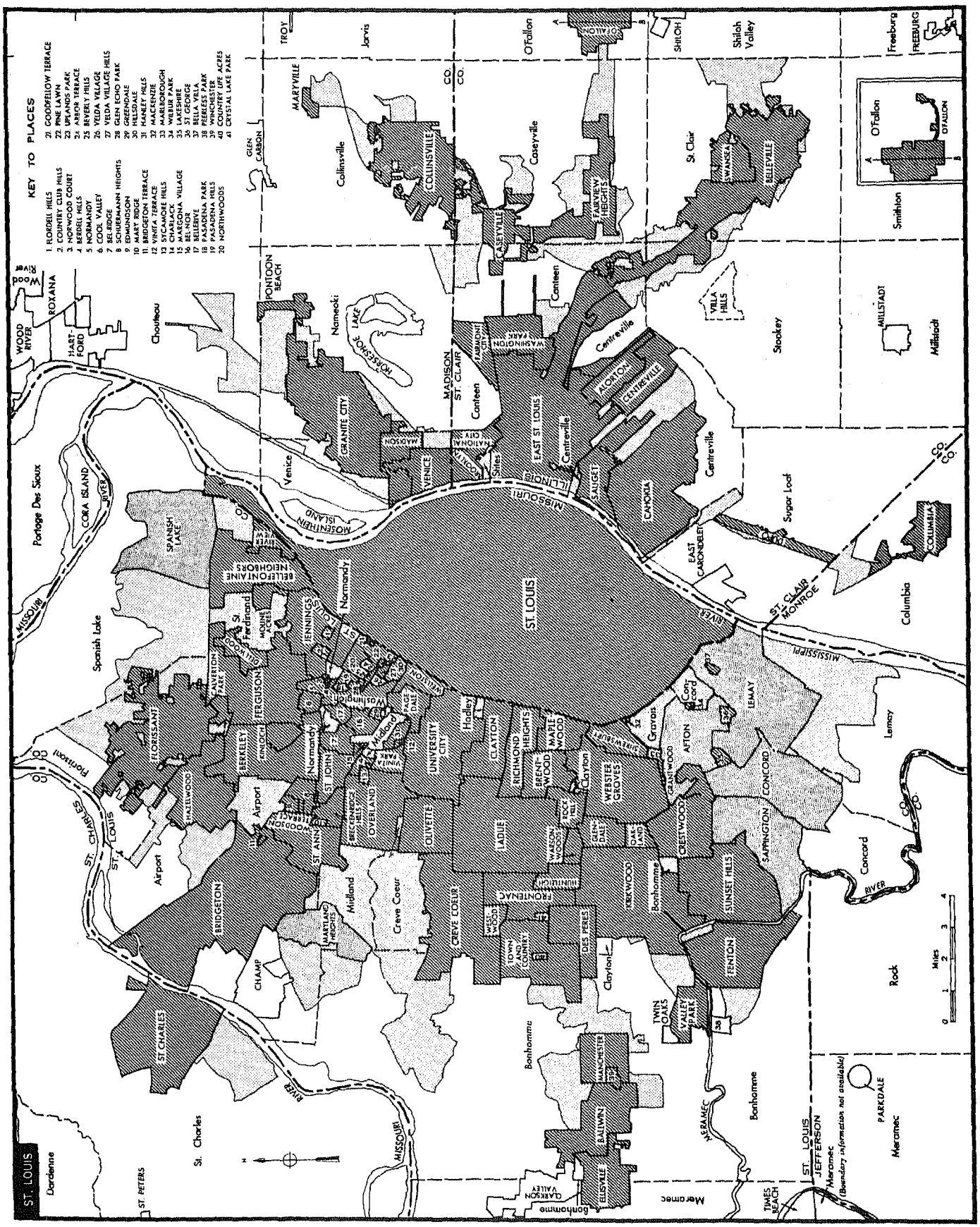

MISSOURI

Urbanized Areas

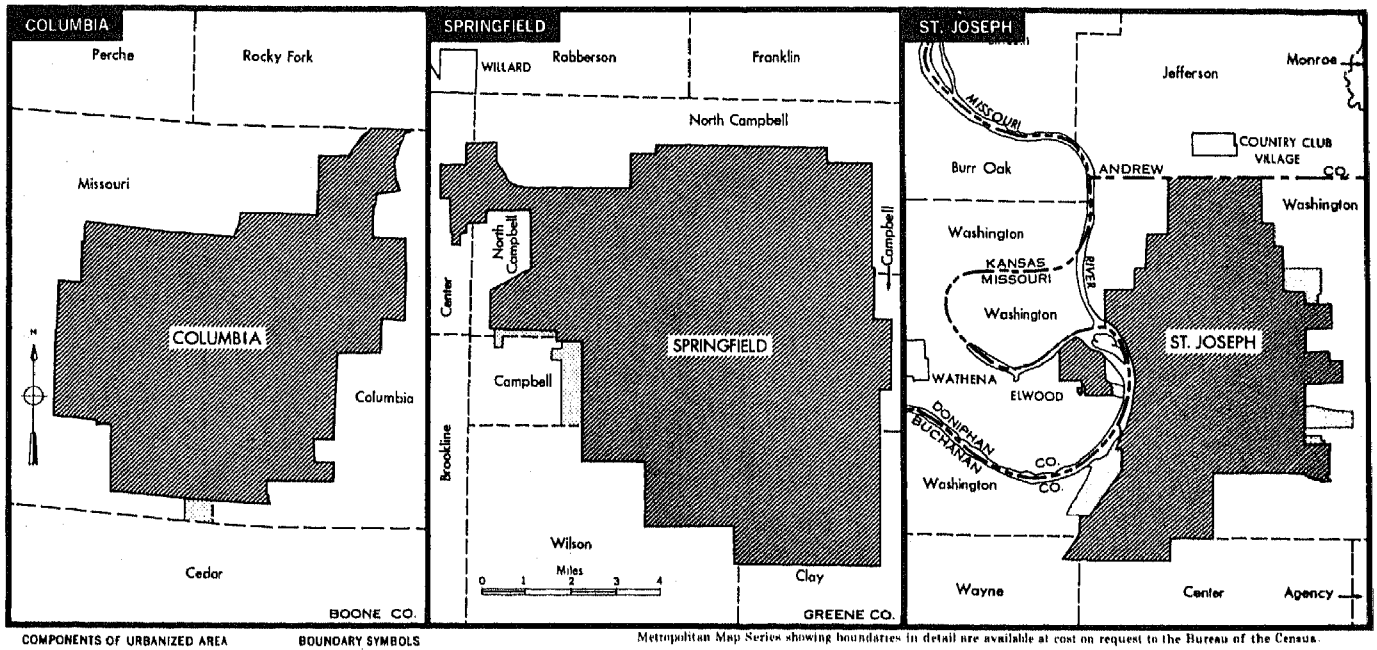

COMPONENTS OF URBANIZED AREA
- Incorporated Places
- Unincorporated Places
- Unincorporated Area

BOUNDARY SYMBOLS
- State
- County
- Minor Civil Division
- Incorporated Place
- Unincorporated Place Outside Urbanized Area

Metropolitan Map Series showing boundaries in detail are available at cost on request to the Bureau of the Census.

Note: Leawood and Overland Park in Kansas, and Kansas City, Lee's Summit, and Liberty in Missouri are "extended cities;" see text.

Montana

Table 6. POPULATION OF URBANIZED AREAS: 1970 AND 1960

(For meaning of symbols, see text)

Component Parts	1970	1960
BILLINGS (MONT.) URBANIZED AREA		
The area	71,197	60,712
Billings city	61,581	52,851
Outside central city	9,616	7,861
The area consists of parts of the following county subdivision:		
Yellowstone County (part)	71,197	60,712
Billings division (part)	71,197	52,900
Billings city	61,581	52,851

Component Parts	1970	1960
GREAT FALLS (MONT.) URBANIZED AREA		
The area	70,905	57,629
Great Falls city	60,091	55,244
Outside central city	10,814	2,385
The area consists of parts of the following county subdivisions:		
Cascade County (part)	70,905	57,629
Great Falls division (part)	70,903	55,244
Great Falls city	60,091	55,244
Malmstrom (U)	8,374	...
Great Falls West division (part)	2	74

MONTANA

Urbanized Areas

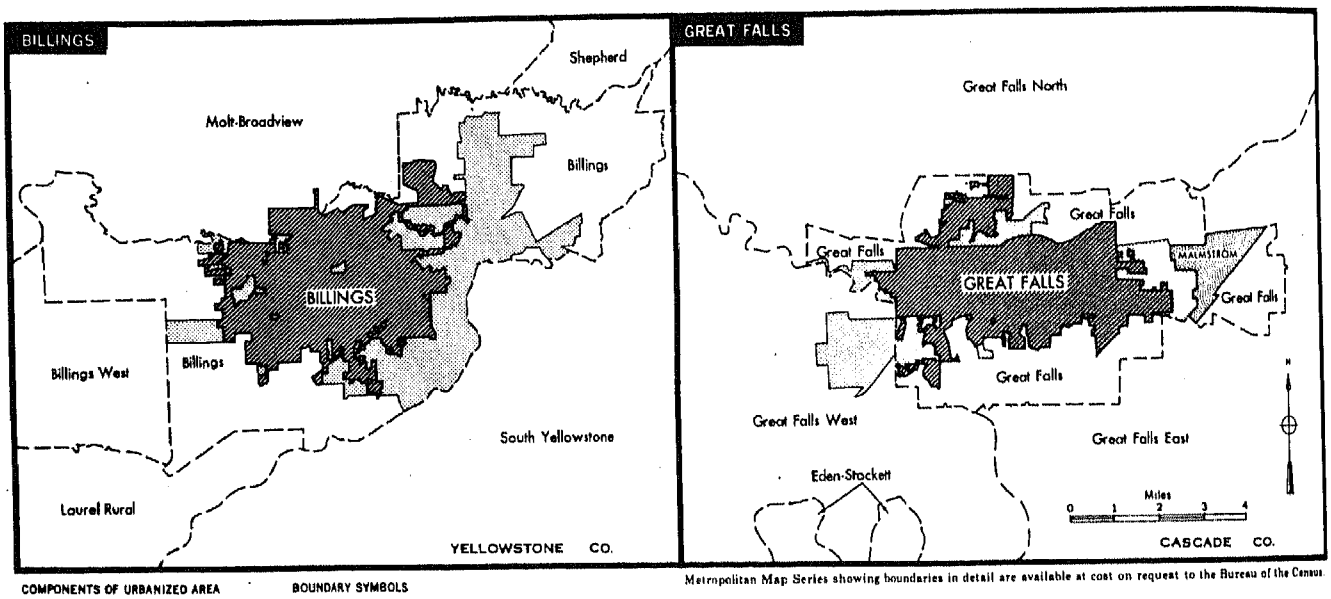

COMPONENTS OF URBANIZED AREA
- Incorporated Places
- Unincorporated Places
- Unincorporated Area

BOUNDARY SYMBOLS
- Census County Division
- Incorporated Place

Metropolitan Map Series showing boundaries in detail are available at cost on request to the Bureau of the Census.

Nebraska

Table 6. POPULATION OF URBANIZED AREAS: 1970 AND 1960

(For meaning of symbols, see text)

Component Parts	1970	1960
LINCOLN URBANIZED AREA		
The area	153,443	[1]137,834
Lincoln city	149,518	128,521
Outside central city	3,925	[1]9,313
The area is defined as follows:		
Lancaster County (part)	153,443	[1]137,834
Garfield precinct (part)	17	1,626
Lancaster precinct (part)	5	964
Lincoln city	149,518	128,521
West Lincoln precinct (part)	3,063	[1]6,723
Yankee Hill precinct (part)	840	...
OMAHA (NEBR.-IOWA) URBANIZED AREA		
The area	491,776	391,591
Omaha city	347,328	301,598
Outside central city	79,601	89,993
The area is defined as follows:		
In Nebraska	426,929	331,044
Douglas County (part)	373,160	[2]325,446
Beechwood precinct	125	1,128
Benson precinct	1,841	2,289
Douglas precinct	4,445	...
Ralston city	4,265	1,824
Florence precinct (part)	45	...
McArdle precinct (part)	6,366	...
Boys Town village	989	...
Millard precinct (part)	10,267	1,582
Millard city (part)	7,458	...
Omaha city	347,328	301,598
Union precinct (part)	2,743	...
OMAHA (NEBR.-IOWA) URBANIZED AREA--Con.		
In Nebraska--Con.		
Sarpy County (part)	53,769	[3]5,598
Bellevue precinct	19,449	...
Bellevue city	19,449	...
Bellevue precinct No. 2 (part)	8,616	...
Offutt West (U)	8,445	...
Gilmore precinct No. 1 (part)	2,111	1,140
Gilmore precinct No. 2 (part)	3,210	2,237
Gilmore precinct No. 3 (part)	1,222	...
Good Luck precinct	1,482	...
Highland precinct (part)	5,446	...
Offutt East (U) (part)	5,195	...
Highland precinct No. 3	1,625	...
La Platte precinct (part)	-	...
Offutt East (U) (part)	-	...
La Vista precinct	4,807	...
La Vista city	4,807	(NA)
Papillion precinct	5,606	...
Papillion village	5,606	...
Papillion precinct No. 2 (part)	193	...
Richland precinct (part)	2	...
Millard city (part)	2	...
In Iowa	64,847	60,547
Pottawattamie County (part)	64,847	60,547
Garner township (part)	567	...
Council Bluffs city (part)	567	...
Kane township	57,967	58,914
Carter Lake city	3,268	2,287
Council Bluffs city (part)	54,699	55,641
Lewis township (part)	6,313	1,633
Council Bluffs city (part)	5,082	...
SIOUX CITY (IOWA-NEBR.-S.DAK.) URBANIZED AREA		
That part of the area in Nebraska[4]	7,920	7,200
Dakota County (part)	7,920	7,200
South Sioux City city	7,920	7,200

[1]Revised since publication of 1960 reports. [2]Includes population (18,849) of precincts not shown in 1970 because of reorganizations. [3]Includes population (2,221) of precincts not shown in 1970 because of reorganizations. [4]For the map and population of the entire Sioux City (Iowa-Nebr.-S. Dak.) Urbanized Area, see the corresponding section for Iowa.

NEBRASKA

Urbanized Areas

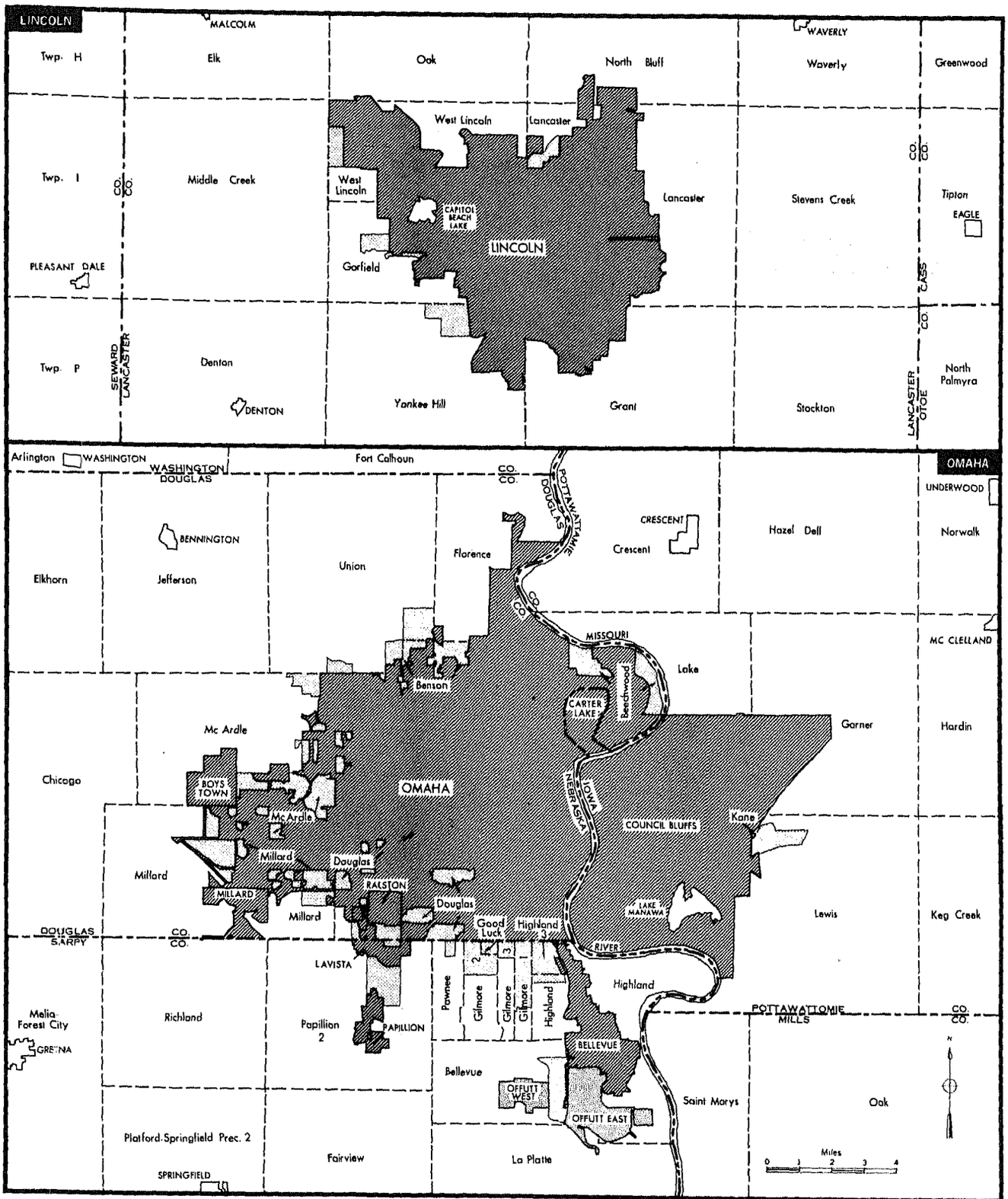

COMPONENTS OF URBANIZED AREA
- Incorporated Places
- Unincorporated Places
- Unincorporated Area

BOUNDARY SYMBOLS
- State
- County
- Minor Civil Division
- Incorporated Place

Metropolitan Map Series showing boundaries in detail are available at cost on request to the Bureau of the Census.

Nevada

Table 6. POPULATION OF URBANIZED AREAS: 1970 AND 1960

(For meaning of symbols, see text)

Component Parts	1970	1960
LAS VEGAS URBANIZED AREA		
The area	236,681	89,427
Las Vegas city	125,787	64,405
Outside central city	110,894	25,022
The area is defined as follows:		
Clark County (part)	236,681	89,427
Las Vegas twp. (part)	182,611	89,427
East Las Vegas (U)	6,501	...
Las Vegas city	125,787	64,405
Paradise (U)	24,477	...
Sunrise Manor (U) (part)	860	...
Vegas Creek (U)	8,970	...
Winchester (U)	13,981	...
North Las Vegas twp. (part)	54,070	...
Nellis (U)	6,449	...
North Las Vegas city	36,216	18,422
Sunrise Manor (U) (part)	10,026	...

Component Parts	1970	1960
RENO URBANIZED AREA		
The area	99,687	70,189
Reno city	72,863	51,470
Outside central city	26,824	18,719
The area is defined as follows:		
Washoe County (part)	99,687	70,189
Reno twp. (part)	75,328	53,572
Reno city	72,863	51,470
Sparks twp. (part)	24,359	16,617
Sparks city	24,187	[1]16,617

[1]Population of that part of Sparks city in Sparks township only; in 1960 part (population 1) was located in Reno township.

NEVADA

Urbanized Areas

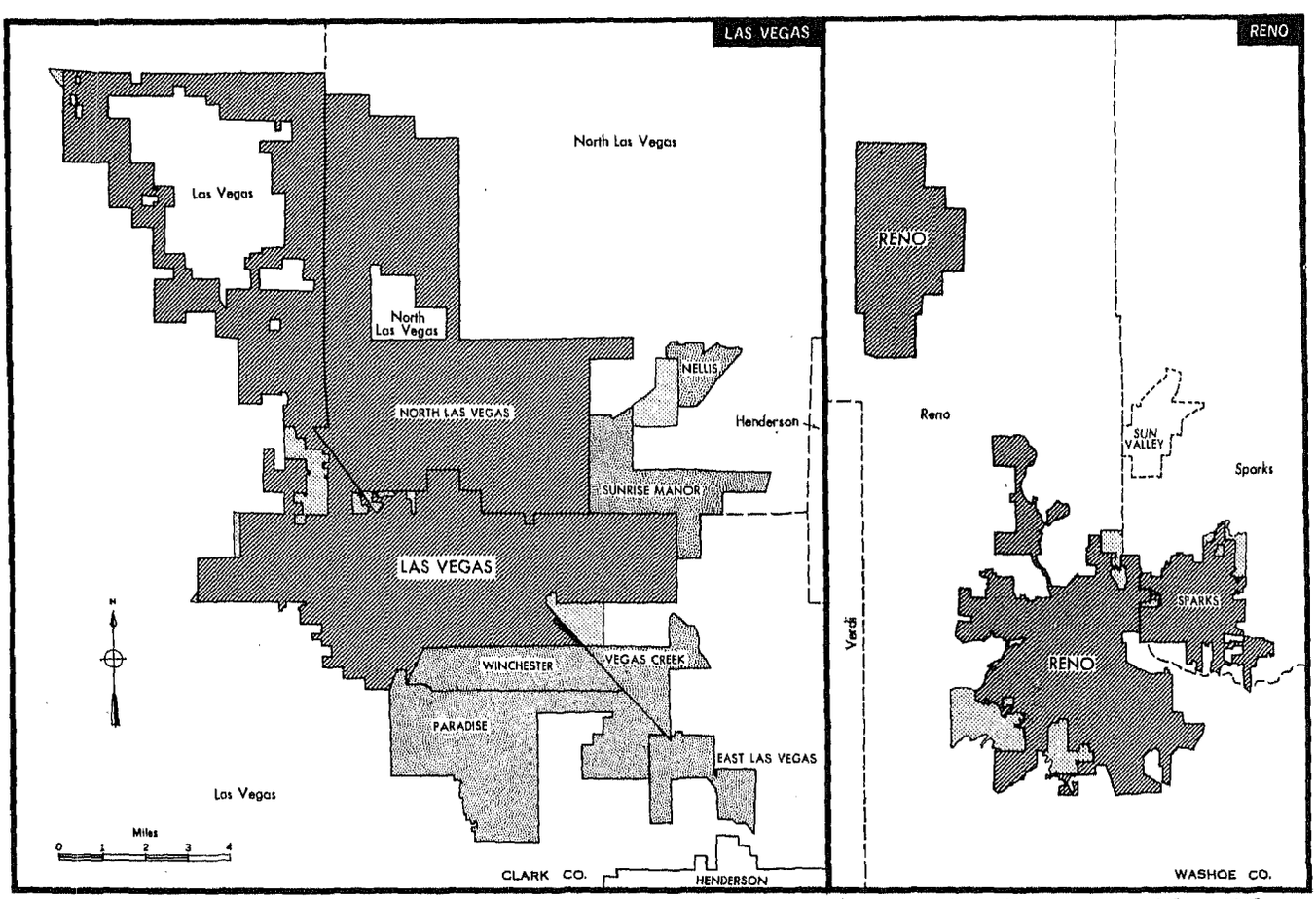

COMPONENTS OF URBANIZED AREA
- Incorporated Places
- Unincorporated Places
- Unincorporated Area

BOUNDARY SYMBOLS
- Minor Civil Division
- Incorporated Place
- Unincorporated Place Outside Urbanized Area

Metropolitan Map Series showing boundaries in detail are available at cost on request to the Bureau of the Census.

New Hampshire

Table 6. POPULATION OF URBANIZED AREAS: 1970 AND 1960

(For meaning of symbols, see text)

Component Parts	1970	1960
LAWRENCE-HAVERHILL (MASS.-N.H.) URBANIZED AREA		
That part of the area in New Hampshire[1]	17,842	892
Rockingham County (part)	17,842	892
Plaistow town (part)	1,100	892
Salem town (part)	16,742	...
MANCHESTER URBANIZED AREA		
The area	95,140	91,698
Manchester city	87,754	88,282
Outside central city	7,386	3,416
The area is defined as follows:		
Hillsborough County (part)	93,962	90,876
Bedford town (part)	1,761	...
Goffstown town (part)	4,447	2,594
Manchester city	87,754	88,282
MANCHESTER URBANIZED AREA--Con.		
Merrimack County (part)	926	594
Hooksett town (part)	926	594
Rockingham County (part)	252	228
Auburn town (part)	188	209
Londonderry town (part)	64	19
NASHUA URBANIZED AREA		
The area	60,961	([2])
Nashua city	55,820	...
Outside central city	5,141	...
The area is defined as follows:		
Hillsborough County (part)	60,961	...
Hudson town (part)	5,141	...
Nashua city	55,820	...

[1]For the map and population of the entire Lawrence-Haverhill, Mass.-N.H. Urbanized Area, see the corresponding section for Massachusetts. [2]There was no urbanized area delineated for Nashua for the 1960 census.

NEW HAMPSHIRE

Urbanized Areas

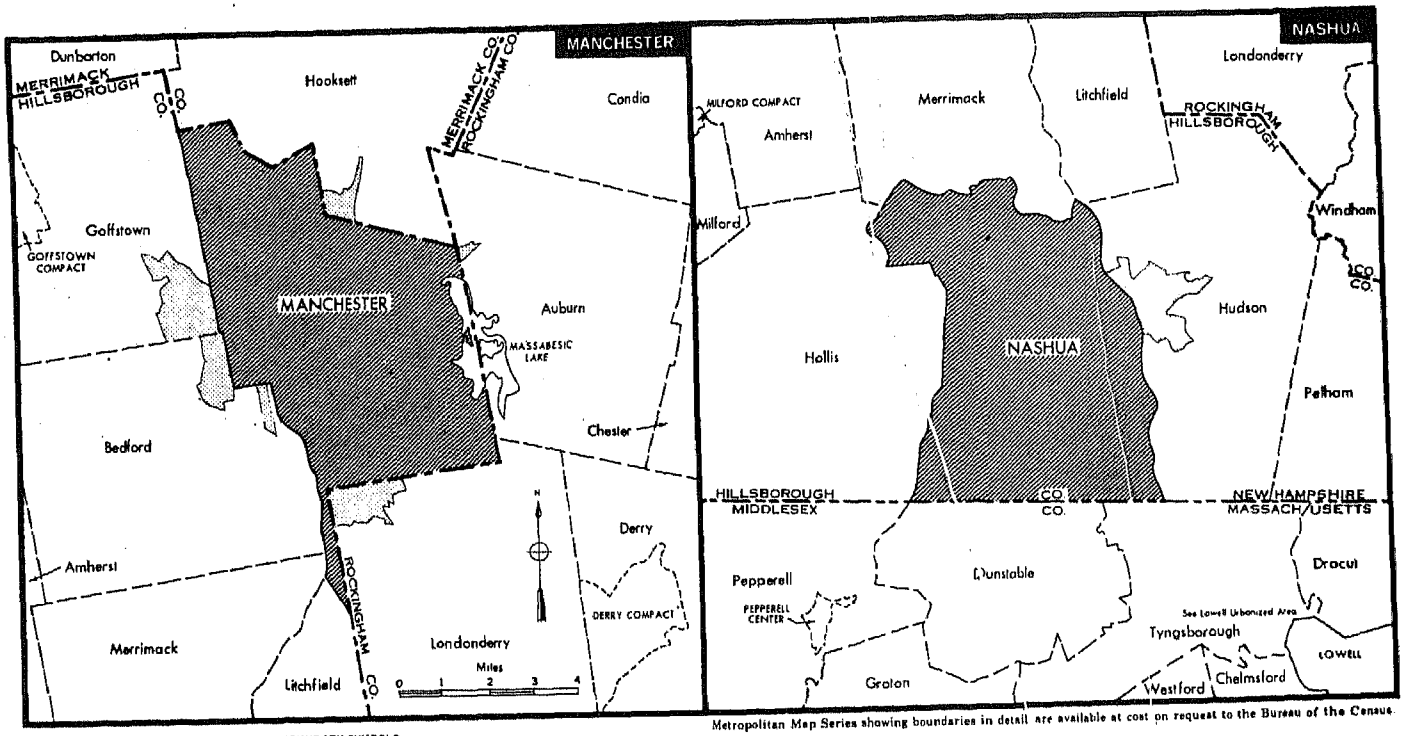

Metropolitan Map Series showing boundaries in detail are available at cost on request to the Bureau of the Census.

COMPONENTS OF URBANIZED AREA
- Incorporated Places
- Unincorporated Area

BOUNDARY SYMBOLS
- State
- County
- Minor Civil Division
- Incorporated Place
- Unincorporated Place Outside Urbanized Area

New Jersey

Table 6. POPULATION OF URBANIZED AREAS: 1970 AND 1960

(For meaning of symbols, see text)

Component Parts	1970	1960
ALLENTOWN-BETHLEHEM-EASTON (PA.-N.J.) URBANIZED AREA		
That part of the area in New Jersey[1]	25,201	([2])
Warren County (part)	25,201	...
Alpha borough	2,829	...
Lopatcong township (part)	2,299	...
Phillipsburg town	17,849	...
Pohatcong township (part)	2,224	...
ATLANTIC CITY URBANIZED AREA		
The area	134,016	124,902
Atlantic City city	47,859	59,544
Outside central city	86,157	65,358
The area is defined as follows:		
Atlantic County (part)	122,842	117,284
Absecon city	6,094	4,320
Atlantic City city	47,859	59,544
Brigantine city	6,741	4,201
Egg Harbor township (part)	2,330	608
Galloway township (part)	901	...
Linwood city	6,159	3,847
Longport borough	1,225	1,077
Margate City city	10,576	9,474
Northfield city	8,875	5,849
Pleasantville city	13,778	15,172
Somers Point city	7,919	4,504
Ventnor City city	10,385	8,688
Cape May County (part)	11,174	7,618
Ocean City city	10,575	7,618
Upper township (part)	599	...
NEW YORK, N.Y.-NORTHEASTERN NEW JERSEY URBANIZED AREA		
The area	16,206,841	[3]14,114,006
Inside central cities	8,820,209	8,743,015
New York	7,894,862	7,781,984
Clifton	82,437	82,084
Jersey City	260,545	276,101
Newark	382,417	405,220
Passaic	55,124	53,963
Paterson	144,824	143,663
Outside central cities	7,386,632	[3]5,370,991
The area is defined as follows:		
In New Jersey	4,837,265	[3]3,876,044
Bergen County (part)	895,079	777,205
Allendale borough	6,240	4,092
Alpine borough	1,344	921
Bergenfield borough	33,131	27,203
Bogota borough	8,125	7,965
Carlstadt borough	7,947	6,042
Cliffside Park borough	14,387	17,642
Closter borough	8,604	7,767
Cresskill borough	7,164	7,290
Demarest borough	6,262	4,231
Dumont borough	17,534	18,882
East Paterson borough	22,749	19,344
East Rutherford borough	8,536	7,769
Edgewater borough	4,849	4,113
Emerson borough	8,428	6,849
Englewood city	24,985	26,057
Englewood Cliffs borough	5,938	2,913
Fair Lawn borough	37,975	36,421
Fairview borough	10,698	9,399
Fort Lee borough	30,631	21,815
Franklin Lakes borough	7,550	3,316
Garfield city	30,722	29,253
Glen Rock borough	13,011	12,896
Hackensack city	35,911	30,521
Harrington Park borough	4,841	3,581
Hasbrouck Heights borough	13,651	13,046
Haworth borough	3,760	3,215
Hillsdale borough	11,768	8,734
Hohokus borough	4,348	3,988
Leonia borough	8,847	8,384
NEW YORK, N.Y.-NORTHEASTERN NEW JERSEY URBANIZED AREA--Con.		
In New Jersey--Con.		
Bergen County (part)--Con.		
Little Ferry borough	9,042	6,175
Lodi borough	25,213	23,502
Lyndhurst township	22,729	21,867
Mahwah township (part)	7,606	4,326
Maywood borough	11,087	11,460
Midland Park borough	8,159	7,543
Montvale borough	7,327	3,699
Moonachie borough	2,937	3,052
New Milford borough	20,201	18,810
North Arlington borough	18,096	17,477
Northvale borough	5,177	2,892
Norwood borough	4,398	2,852
Oakland borough	14,420	9,446
Old Tappan borough	3,917	2,330
Oradell borough	8,903	7,487
Palisades Park borough	13,351	11,943
Paramus borough	29,495	23,238
Park Ridge borough	8,709	6,389
Ramsey borough	12,571	9,527
Ridgefield borough	11,308	10,788
Ridgefield Park village	14,453	12,701
Ridgewood village	27,547	25,391
River Edge borough	12,850	13,264
River Vale township	8,883	5,616
Rochelle Park township	6,380	6,119
Rockleigh borough	308	430
Rutherford borough	20,802	20,473
Saddle Brook township	15,089	13,834
Saddle River borough	2,437	1,776
South Hackensack township	2,459	1,841
Teaneck township	42,355	42,085
Tenafly borough	14,827	14,264
Teterboro borough	14	22
Upper Saddle River borough	7,949	3,570
Waldwick borough	12,313	10,495
Wallington borough	10,284	9,261
Washington township	10,577	6,654
Westwood borough	11,105	9,046
Woodcliff Lake borough	5,506	2,742
Wood-Ridge borough	8,311	7,964
Wyckoff township	16,039	11,205
Essex County	929,986	[4]920,659
Belleville town	34,643	35,005
Bloomfield town	52,029	51,867
Caldwell borough	8,719	6,942
Cedar Grove township	15,582	14,603
East Orange city	75,471	77,259
Essex Fells borough	2,541	2,174
Fairfield borough	6,731	...
Glen Ridge borough	8,518	8,322
Irvington town	59,743	59,379
Livingston township	30,127	23,124
Maplewood township	24,932	23,977
Millburn township	21,307	18,799
Montclair town	44,043	43,129
Newark city	382,417	405,220
North Caldwell borough	6,425	4,163
Nutley town	32,099	29,513
Orange city	32,566	35,789
Roseland borough	4,453	2,804
South Orange village	16,971	16,175
Verona borough	15,067	13,782
West Caldwell borough	11,887	8,314
West Orange town	43,715	39,895
Hudson County	609,266	610,734
Bayonne city	72,743	74,215
East Newark borough	1,922	1,872
Guttenberg town	5,754	5,118
Harrison town	11,811	11,743
Hoboken city	45,380	48,441
Jersey City city	260,545	276,101
Kearny town	37,585	37,472
North Bergen township	47,751	42,387
Secaucus town	13,228	12,154
Union City city	58,537	52,180
Weehawken township	13,383	13,504
West New York town	40,627	35,547

See footnotes at end of table.

Table 6. POPULATION OF URBANIZED AREAS: 1970 AND 1960—Continued

(For meaning of symbols, see text)

Component Parts	1970	1960
NEW YORK, N.Y.-NORTHEASTERN NEW JERSEY URBANIZED AREA--Con.		
In New Jersey--Con.		
Middlesex County (part)	549,641	[3]391,302
Carteret borough	23,137	20,502
Dunellen borough	7,072	6,840
East Brunswick township (part)	31,740	16,046
Old Bridge (U) (part)	2,936	...
Edison township	67,120	44,799
Helmetta borough	955	779
Highland Park borough	14,385	11,049
Jamesburg borough	4,584	([3])
Madison township (part)	42,850	10,507
Laurence Harbor (U)	6,715	...
Old Bridge (U) (part)	22,240	...
Metuchen borough	16,031	14,041
Middlesex borough	15,038	10,520
Milltown borough	6,470	5,435
Monroe township (part)	3,013	814
New Brunswick city	41,885	40,139
North Brunswick township (part)	14,894	7,514
Perth Amboy city	38,798	38,007
Piscataway township	36,418	17,425
Sayreville borough	32,508	22,553
South Amboy city	9,338	8,422
South Plainfield borough	21,142	17,879
South River borough	15,428	13,397
Spotswood borough	7,891	5,788
Woodbridge township	98,944	78,846
Monmouth County (part)	359,711	...
Allenhurst borough	1,012	...
Asbury Park city	16,533	...
Atlantic Highlands borough	5,102	...
Avon-by-the-Sea borough	2,163	...
Belmar borough	5,782	...
Bradley Beach borough	4,163	...
Brielle borough	3,594	...
Deal borough	2,401	...
Eatontown borough	14,619	...
Fair Haven borough	6,142	...
Hazlet township (part)	22,038	...
Highlands borough	3,916	...
Holmdel township (part)	1,059	...
Interlaken borough	1,182	...
Keansburg borough	9,720	...
Keyport borough	7,205	...
Little Silver borough	6,010	...
Loch Arbour village	395	...
Long Branch city	31,774	...
Manasquan borough	4,971	...
Marlboro township (part)	994	...
Matawan borough	9,136	...
Matawan township (part)	17,371	...
Cliffwood-Cliffwood Beach (U)	7,056	...
Strathmore (U)	7,674	...
Middletown township (part)	51,968	...
Monmouth Beach borough	2,042	...
Neptune City borough	5,502	...
Neptune township	27,863	...
New Shrewsbury borough	5,925	...
Oceanport borough	7,503	...
Ocean township	18,643	...
Oakhurst (U)	5,558	...
Red Bank borough	12,847	...
Rumson borough	7,421	...
Sea Bright borough	1,339	...
Sea Girt borough	2,207	...
Shrewsbury borough	3,315	...
Shrewsbury township	1,164	...
South Belmar borough	1,490	...
Spring Lake borough	3,896	...
Spring Lake Heights borough	4,602	...
Union Beach borough	6,472	...
Wall township (part)	11,385	...
West Long Branch borough	6,845	...
Morris County (part)	303,231	189,851
Boonton town	9,261	7,981
Butler borough	7,051	5,414
Chatham borough	9,566	9,517
Chatham township (part)	6,278	4,943
Denville township (part)	10,761	7,660
Dover town	15,039	13,034
East Hanover township	7,734	...

Component Parts	1970	1960
NEW YORK, N.Y.-NORTHEASTERN NEW JERSEY URBANIZED AREA--Con.		
In New Jersey--Con.		
Morris County (part)--Con.		
Florham Park borough	8,094	7,222
Hanover township (part)	10,700	6,805
Kinnelon borough	7,600	4,431
Lincoln Park borough	9,034	6,048
Madison borough	16,710	15,122
Mendham borough	3,729	...
Mine Hill township (part)	2,869	3,205
Montville township (part)	10,184	937
Morris Plains borough	5,540	4,703
Morris township (part)	17,175	8,260
Morristown town	17,662	17,712
Mountain Lakes borough	4,739	4,037
Mount Olive township (part)	3,523	...
Parsippany-Troy Hills township (part)	54,713	25,557
Lake Hiawatha (U)	11,389	...
Lake Parsippany (U)	7,488	...
Passaic township (part)	6,349	...
Pequannock township	14,350	10,553
Randolph township (part)	7,091	2,141
Riverdale borough	2,729	2,596
Rockaway borough	6,383	5,413
Rockaway township (part)	13,439	5,213
White Meadow Lake (U)	8,499	...
Roxbury township (part)	8,366	5,256
Victory Gardens borough	1,027	1,085
Wharton borough	5,535	5,006
Ocean County (part)	52,192	...
Bay Head borough	1,083	...
Brick township (part)	30,259	...
Point Pleasant Beach borough	4,882	...
Point Pleasant borough	15,968	...
Passaic County (part)	443,281	398,461
Bloomingdale borough	7,797	5,293
Clifton city	82,437	82,084
Haledon borough	6,767	6,161
Hawthorne borough	19,173	17,735
Little Falls township	11,727	9,730
North Haledon borough	7,614	6,026
Passaic city	55,124	53,963
Paterson city	144,824	143,663
Pompton Lakes borough	11,397	9,445
Prospect Park borough	5,176	5,201
Ringwood borough (part)	9,381	4,182
Totowa borough	11,580	10,897
Wanaque borough	8,636	7,126
Wayne township	49,141	29,353
West Milford township (part)	815	...
West Paterson borough	11,692	7,602
Somerset County (part)	151,762	83,577
Bernards township (part)	10,940	...
Bernardsville borough	6,652	...
Bound Brook borough	10,450	10,263
Branchburg township (part)	1,706	...
Bridgewater township (part)	26,109	6,511
Franklin township (part)	24,196	10,430
Green Brook township (part)	3,760	2,852
Hillsboro township (part)	3,506	...
Manville borough	13,029	10,995
North Plainfield borough	21,796	16,993
Raritan borough	6,691	6,137
Somerville borough	13,652	12,458
South Bound Brook borough	4,525	3,626
Watchung borough	4,750	3,312
Union County	543,116	504,255
Berkeley Heights township	13,078	8,721
Clark township	18,829	12,195
Cranford township	27,391	26,424
Elizabeth city	112,654	107,698
Fanwood borough	8,920	7,963
Garwood borough	5,260	5,426
Hillside township	21,636	22,304
Kenilworth borough	9,165	8,379
Linden city	41,409	39,931
Mountainside borough	7,520	6,325
New Providence borough	13,796	10,243
Plainfield city	46,862	45,330
Rahway city	29,114	27,699
Roselle borough	22,585	21,032

See footnotes at end of table.

Table 6. POPULATION OF URBANIZED AREAS: 1970 AND 1960—Continued

(For meaning of symbols, see text)

Component Parts	1970	1960
NEW YORK, N.Y.-NORTHEASTERN NEW JERSEY URBANIZED AREA--Con.		
In New Jersey--Con.		
Union County--Con.		
Roselle Park borough	14,277	12,546
Scotch Plains township	22,279	18,491
Springfield township	15,740	14,467
Summit city	23,620	23,677
Union township	53,077	51,499
Westfield town	33,720	31,447
Winfield township	2,184	2,458
In New York	11,369,576	[3]10,237,962
Bronx County	1,471,701	1,424,815
Bronx borough (part of New York city)	1,471,701	1,424,815
Kings County	2,602,012	2,627,319
Brooklyn borough (part of New York city)	2,602,012	2,627,319
Nassau County (part)	1,424,277	1,295,650
Glen Cove city	25,770	23,817
Hempstead town (part)	801,097	740,738
Atlantic Beach village	1,640	...
Baldwin (U)	34,525	30,204
Bellerose village	1,654	1,083
Bellmore (U)	18,431	12,784
Cedarhurst village	6,941	6,954
East Meadow (U)	46,290	46,036
East Rockaway village	10,323	10,721
Elmont (U)	29,363	30,138
Floral Park village (part)	16,527	15,121
Franklin Square (U)	32,156	32,483
Freeport village	40,374	34,419
Garden City village	25,373	23,946
Hempstead village	39,411	34,641
Hewlett (U)	6,796	...
Hewlett Bay Park village	586	520
Hewlett Harbor village	1,545	1,610
Hewlett Neck village	529	507
Inwood (U)	8,433	10,362
Island Park village	5,396	3,846
Lakeview (U)	5,471	...
Lawrence village	6,566	5,907
Levittown (U)	65,440	65,276
Lynbrook village	23,776	19,881
Malverne village	10,036	9,968
Merrick (U)	25,904	18,789
New Hyde Park village (part)	4,304	4,429
North Bellmore (U)	22,893	19,639
North Merrick (U)	13,650	12,976
North Valley Stream (U)	14,881	17,239
North Wantagh (U)	15,053	...
Oceanside (U)	35,372	30,448
Rockville Centre village	27,444	26,355
Roosevelt (U)	15,008	12,883
Seaford (U)	17,379	14,718
South Floral Park village	1,032	1,090
South Valley Stream (U)	6,595	...
South Westbury (U)	10,978	11,977
Stewart Manor village	2,183	2,422
Uniondale (U)	22,077	20,041
Valley Stream village	40,413	38,629
Wantagh (U)	21,873	34,172
West Hempstead (U)	20,375	24,783
Woodmere (U)	19,831	14,011
Woodsburgh village	817	907
Long Beach city	33,127	26,473
North Hempstead town	234,984	219,088
Albertson (U)	6,825	...
Baxter Estates village	1,109	932
Carle Place (U)	6,326	...
East Hills village (part)	8,656	7,184
East Williston village	2,808	2,940
Floral Park village (part)	1,939	2,378
Flower Hill village	4,486	4,594
Garden City Park (U)	7,488	...
Great Neck Estates village	3,131	3,262
Great Neck Plaza village	5,921	4,948
Great Neck village	10,731	10,171
Herricks (U)	9,112	...
Kensington village	1,582	1,166
Kings Point village	5,525	5,410
Lake Success village	3,254	2,954

Component Parts	1970	1960
NEW YORK, N.Y.-NORTHEASTERN NEW JERSEY URBANIZED AREA--Con.		
In New York--Con.		
Nassau County (part)--Con.		
North Hempstead town--Con.		
Manhasset (U)	8,541	...
Manorhaven village	5,710	3,566
Mineola village	21,845	20,451
Munsey Park village	2,980	2,847
New Cassel (U)	8,721	...
New Hyde Park village (part)	5,812	6,379
North Hills village	295	359
North New Hyde Park (U)	18,154	17,923
Old Westbury village (part)	2,186	1,756
Plandome Heights village	1,032	1,025
Plandome Manor village	835	705
Plandome village	1,593	1,379
Port Washington (U)	15,923	15,657
Port Washington North village	2,578	722
Roslyn Estates village	1,420	1,289
Roslyn Harbor village (part)	806	804
Roslyn Heights (U)	7,242	...
Roslyn village	2,546	2,681
Russell Gardens village	1,174	1,156
Saddle Rock village	895	1,109
Sands Point village	2,916	2,161
Thomaston village	2,486	2,767
Westbury village	15,362	14,757
Williston Park village	9,154	8,255
Oyster Bay town (part)	329,299	285,534
Bayville village	6,147	3,962
Bethpage (U)	18,555	...
Brookville village	3,212	1,468
East Hills village (part)	19	...
East Massapequa (U)	15,926	14,779
Farmingdale village	9,297	6,128
Hicksville (U)	48,075	50,405
Jericho (U)	14,010	10,795
Lattingtown village	1,773	1,461
Locust Grove (U)	11,626	11,558
Massapequa (U)	26,821	32,900
Massapequa Park village	22,112	19,904
Matinecock village	841	824
Mill Neck village	982	701
Muttontown village	2,081	1,265
North Massapequa (U)	23,123	...
Old Bethpage (U)	7,084	...
Old Brookville village	2,267	1,126
Old Westbury village (part)	481	308
Oyster Bay (U)	6,822	...
Plainedge (U)	10,759	21,973
Plainview (U)	33,235	27,710
Roslyn Harbor village (part)	171	121
Sea Cliff village	5,890	5,669
South Farmingdale (U)	20,464	16,318
Syosset (U)	10,084	...
Upper Brookville Village	1,182	1,045
West Amityville (U)	6,424	...
New York County	1,539,233	1,698,281
Manhattan borough (part of New York city)	1,539,233	1,698,281
Putnam County (part)	13,252	332
Carmel town (part)	11,037	...
Mahopac (U)	5,265	...
Philipstown town (part)	1,124	...
Putnam Valley town (part)	1,091	332
Queens County	1,986,473	1,809,578
Queens borough (part of New York city)	1,986,473	1,809,578
Richmond County	295,443	221,991
Richmond borough (part of New York city)	295,443	221,991
Rockland County (part)	221,847	87,244
Clarkstown town (part)	61,371	25,034
Congers (U)	5,928	...
Nanuet (U)	10,447	...
New City (U)	27,344	...
Nyack village (part)	715	32
Spring Valley village (part)	1,772	657
Upper Nyack village	2,096	1,833
Valley Cottage (U)	6,007	...
West Nyack (U)	5,510	...
Haverstraw town (part)	23,463	...
Haverstraw village	8,198	...
West Haverstraw village	8,558	...

See footnotes at end of table.

Table 6. POPULATION OF URBANIZED AREAS: 1970 AND 1960—Continued

(For meaning of symbols, see text)

Component Parts	1970	1960
NEW YORK, N.Y.-NORTHEASTERN NEW JERSEY URBANIZED AREA--Con.		
In New York--Con.		
Rockland County (part)--Con.		
Orangetown town	53,533	41,053
Blauvelt (U)	5,426	...
Grand View-on-Hudson village	325	330
Nyack village (part)	5,944	6,010
Pearl River (U)	17,146	...
Piermont village	2,386	1,906
South Nyack village	3,435	3,113
Tappan (U)	7,424	...
Ramapo town (part)	72,676	21,157
Hillburn village	1,058	1,114
Hillcrest (U)	5,357	...
Monsey (U)	8,797	...
New Square village	1,156	...
Sloatsburg village	3,134	...
Spring Valley village (part)	16,340	5,881
Suffern village	8,273	5,094
Viola (U)	5,136	...
Stony Point town (part)	10,804	...
Stony Point (U)	8,270	...
Suffolk County (part)	975,895	[3]326,799
Babylon town (part)	203,389	141,455
Amityville village	7,794	8,318
Babylon village	12,897	11,062
Copiague (U)	19,632	14,081
Deer Park (U)	32,234	16,726
Lindenhurst village	28,359	20,905
North Amityville (U)	11,936	...
North Babylon (U)	39,566	...
North Lindenhurst (U)	11,117	...
West Babylon (U)	12,893	...
Wyandanch (U)	15,716	...
Brookhaven town (part)	191,955	21,408
Belle Terre village	678	...
Bellport village	3,046	...
Centereach (U)	9,427	...
East Patchogue (U)	8,092	...
Holbrook-Holtsville (U)	12,103	...
Lake Grove village	8,133	...
North Bellport (U)	5,903	...
North Patchogue (U)	5,232	...
Patchogue village	11,582	8,838
Poquott village	427	...
Port Jeffersen Station (U)	7,403	...
Port Jeffersen village	5,515	...
Ronkonkoma (U)	7,284	...
Selden (U)	11,613	...
Setauket-South Setauket (U)	6,857	...
Shoreham village	524	...
South Stony Brook (U)	15,329	...
Stony Brook (U)	6,391	...
Huntington town (part)	195,688	[3]247
Cold Spring Harbor (U)	5,509	...
Commack (U) (part)	14,601	...
Dix Hills (U)	10,050	...
East Half Hollow Hills (U)	9,691	...
East Neck (U)	5,221	...
East Northport (U)	12,392	...
Elwood (U)	15,031	...
Greenlawn (U)	8,532	...
Half Hollow Hills (U)	12,081	...
Huntington (U)	12,719	...
Huntington Bay village	1,789	...
Huntington Station (U)	28,817	...
Lloyd Harbor village	3,371	...
Melville (U)	6,641	...
Northport village	7,440	...
South Huntington (U)	9,115	...
Vernon Valley (U)	7,925	...
Islip town (part)	278,217	[3]163,689
Bayport (U)	8,232	...
Bay Shore (U)	11,119	...
Bohemia (U)	8,926	...
Brentwood (U)	27,846	15,387
Brightwaters village	3,808	3,193
Central Islip (U)	36,391	...
East Islip (U)	6,861	...
Islip (U)	7,692	...
North Great River (U)	12,080	...
NEW YORK, N.Y.-NORTHEASTERN NEW JERSEY URBANIZED AREA--Con.		
In New York--Con.		
Suffolk County (part)--Con.		
Islip town (part)--Con.		
Oakdale (U)	7,334	...
Sayville (U)	11,680	...
South Holbrook (U)	6,700	...
West Islip (U)	17,374	...
West Sayville (U)	7,386	...
Smithtown town (part)	106,646	...
Commack (U) (part)	7,906	...
Hauppauge (U)	13,957	...
Kings Park (U)	5,555	...
Nesconset (U)	10,048	...
St. James (U)	10,818	...
San Remo (U)	8,302	...
Village of the Branch village	1,675	...
Westchester County (part)	839,443	745,953
Bedford town (part)	9,495	7,619
Mount Kisco village (part)	3,020	2,580
Cortlandt town (part)	28,176	21,754
Buchanan village	2,110	2,019
Croton-on-Hudson village	7,523	6,812
Eastchester town	36,660	33,613
Bronxville village	6,674	6,744
Eastchester (U)	23,750	...
Tuckahoe village	6,236	6,423
Greenburgh town	85,746	76,213
Ardsley village	4,470	3,991
Dobbs Ferry village	10,353	9,260
Elmsford village	3,911	3,795
Hartsdale (U)	12,226	...
Hastings-on-Hudson village	9,479	8,979
Irvington village	5,878	5,494
Tarrytown village	11,115	11,109
Harrison town (part)	19,947	16,757
Mamaroneck town	31,243	29,107
Larchmont village	7,203	6,789
Mamaroneck village (part)	11,038	10,555
Mount Pleasant town (part)	36,350	29,697
Briarcliff Manor village (part)	629	535
North Tarrytown village	8,334	8,818
Pleasantville village	7,110	5,877
Thornwood (U)	6,874	...
Mount Vernon city	72,778	76,010
New Castle town (part)	16,034	6,695
Mount Kisco village (part)	5,152	4,225
New Rochelle city	75,385	76,812
North Castle town (part)	2,194	1,843
Ossining town (part)	31,619	25,395
Briarcliff Manor village (part)	5,892	4,570
Ossining village	21,659	18,662
Peekskill city	19,283	18,737
Pelham town	13,933	13,404
North Pelham village	5,184	5,326
Pelham Manor village	6,673	6,114
Pelham village	2,076	1,964
Rye city	15,869	14,225
Rye town (part)	43,227	37,456
Mamaroneck village (part)	7,871	7,118
Port Chester village	25,803	24,960
Scarsdale town	19,229	17,968
Scarsdale village	19,229	17,968
Somers town (part)	3,110	...
White Plains city	50,125	50,485
Yonkers city	204,297	190,634
Yorktown town (part)	24,743	1,529
Jefferson Valley-Yorktown (U)	9,008	...
Yorktown Heights (U)	6,805	...
PHILADELPHIA (PA.-N.J.) URBANIZED AREA		
That part of the area in New Jersey[5]	[6]744,021	521,995
Burlington County (part)	197,681	93,497
Beverly city	3,105	3,400
Burlington city	11,991	12,687
Burlington township (part)	8,637	4,962
Cinnaminson township (part)	16,962	7,229
Delanco township (part)	4,069	3,922
Delran township (part)	9,794	4,753

See footnotes at end of table.

Table 6. POPULATION OF URBANIZED AREAS: 1970 AND 1960—Continued

(For meaning of symbols, see text)

Component Parts	1970	1960
PHILADELPHIA (PA.-N.J.) URBANIZED AREA--Con.		
Burlington County (part)--Con.		
Eastampton township (part)	631	...
Edgewater Park township (part)	7,082	2,591
Evesham township (part)	10,180	...
Marlton (U)	10,180	...
Florence township (part)	7,551	...
Florence-Roebling (U)	7,551	...
Hainesport township (part)	934	...
Lumberton township (part)	2,332	...
Maple Shade township	16,464	12,947
Moorestown township (part)	14,179	10,311
Moorestown-Lenola (U)	14,179	...
Mount Holly township (part)	12,382	...
Mount Laurel township (part)	8,374	...
Ramblewood (U)	5,556	...
Palmyra borough	6,969	7,036
Riverside township	8,616	8,474
Riverton borough	3,412	3,324
Westampton township (part)	1,184	...
Willingboro township (part)	42,833	11,861
Camden County (part)	437,692	373,977
Audubon borough	10,802	10,440
Audubon Park borough	1,492	1,713
Barrington borough	8,409	7,943
Bellmawr borough	15,618	11,853
Berlin borough	4,997	3,578
Berlin township (part)	4,482	2,609
Brooklawn borough	2,870	2,504
Camden city	102,551	117,159
Cherry Hill township (part)	63,189	31,522
Clementon borough	4,492	3,766
Collingswood borough	17,422	17,370
Gibbsboro borough	2,634	2,141
Gloucester City city	14,707	15,511
Gloucester township (part)	23,762	13,541
Haddonfield borough	13,118	13,201
Haddon Heights borough	9,365	9,260
Haddon township	18,192	17,099
Hi-Nella borough	1,195	474
Laurel Springs borough	2,566	2,028
Lawnside borough	2,757	2,155
Lindenwold borough	12,199	7,335
Magnolia borough	5,893	4,199
Merchantville borough	4,425	4,075
Mount Ephraim borough	5,625	5,447
Oaklyn borough	4,626	4,778
Pennsauken township	36,394	33,771
Pine Hill borough	5,132	3,939
Pine Valley borough	23	20
Runnemede borough	10,475	8,396
Somerdale borough	6,510	4,839
Stratford borough	9,801	4,308
Tavistock borough	12	10
Voorhees township (part)	4,798	2,161
Waterford township (part)	2,576	1,704
Winslow township (part)	1,482	...
Wood-Lynne borough	3,101	3,128
Gloucester County (part)	[6]108,648	54,521
Clayton borough	5,193	...
Deptford township (part)	22,739	16,831
East Greenwich township (part)	917	...
Elk township (part)	495	...
Glassboro borough	12,938	...
Mantua township (part)	7,016	3,016
National Park borough	3,730	3,380
Pitman borough	10,257	...
Washington township (part)	9,947	694

Component Parts	1970	1960
PHILADELPHIA (PA.-N.J.) URBANIZED AREA--Con.		
Gloucester County (part)--Con.		
Wenonah borough	2,364	2,100
West Deptford township (part)	11,853	9,373
Westville borough	5,170	4,951
Woodbury city	12,408	12,453
Woodbury Heights borough	3,621	1,723
TRENTON (N.J.-PA.) URBANIZED AREA		
The area	274,148	242,401
Trenton city	104,638	114,167
Outside central city	169,510	128,234
The area is defined as follows:		
In New Jersey	242,673	226,563
Burlington County (part)	10,551	[7]9,575
Bordentown city	4,490	4,974
Bordentown township (part)	6,061	4,018
Mercer County (part)	232,122	216,988
Ewing township (part)	31,267	26,628
Hamilton township (part)	76,059	65,035
Mercerville-Hamilton Square (U)	24,465	...
White Horse-Yardville (U)	18,680	...
Hopewell township (part)	908	...
Lawrence township (part)	17,099	11,158
Pennington borough	2,151	...
Trenton city	104,638	114,167
In Pennsylvania	31,475	15,838
Bucks County (part)	31,475	15,838
Falls township (part)	5,580	...
Lower Makefield township (part)	11,970	5,777
Morrisville borough	11,309	7,790
Yardley borough	2,616	2,271
VINELAND-MILLVILLE URBANIZED AREA		
The area	[8]72,230	([9])
Inside central cities	[8]67,153	...
Millville (urban part)[10]	21,103	...
Vineland (urban part)[10]	[8]46,050	...
Outside central cities	5,077	...
The area is defined as follows:		
Atlantic County (part)	3,283	...
Buena borough	3,283	...
Cumberland County (part)	[8]67,153	...
Millville city (part)	21,103	...
Vineland city (part)	[8]46,050	...
Gloucester County (part)	1,487	...
Newfield borough	1,487	...
Salem County (part)	307	...
Pittsgrove township (part)	307	...
WILMINGTON (DEL.-N.J.) URBANIZED AREA		
That part of the area in New Jersey[11]	21,593	17,329
Salem County (part)	21,593	17,329
Penns Grove borough	5,727	6,176
Pennsville township (part)	11,172	5,633
Pennsville Center (U)	11,014	...
Upper Penns Neck township (part)	4,694	5,520

[1]For the map and population of the entire Allentown-Bethlehem-Easton (Pa.-N.J.) Urbanized Area, see the corresponding section for Pennsylvania. [2]The Allentown-Bethlehem-Easton (Pa.-N.J.) Urbanized Area did not extend into New Jersey for the 1960 census. [3]Revised since publication of 1960 reports. [4]Includes population (424) of Caldwell township incorporated as Fairfield borough since 1960. [5]For the map and population of the entire Philadelphia (Pa.-N.J.) Urbanized Area, see the corresponding section for Pennsylvania. [6]Revised since publication of the 1970 census reports to reflect the subtraction of part of Greenwich township, Gloucester County (population 24), which was erroneously included in the 1970 census tabulations. [7]Includes population (583) of Fieldsboro borough not in area in 1970. [8]Revised since publication of the 1970 census reports to reflect the subtraction of the rural part of Vineland city, Cumberland County (population 1,349), which was erroneously included in the 1970 census tabulations. [9]There was no urbanized area delineated for Vineland-Millville for the 1960 census. [10]In 1970, portions of Millville and Vineland were classified as rural; the population counts for the rural portions are given in table 5. [11]For the map and population of the entire Wilmington (Del.-N.J.) Urbanized Area, see the corresponding section for Delaware.

NEW JERSEY

Urbanized Areas

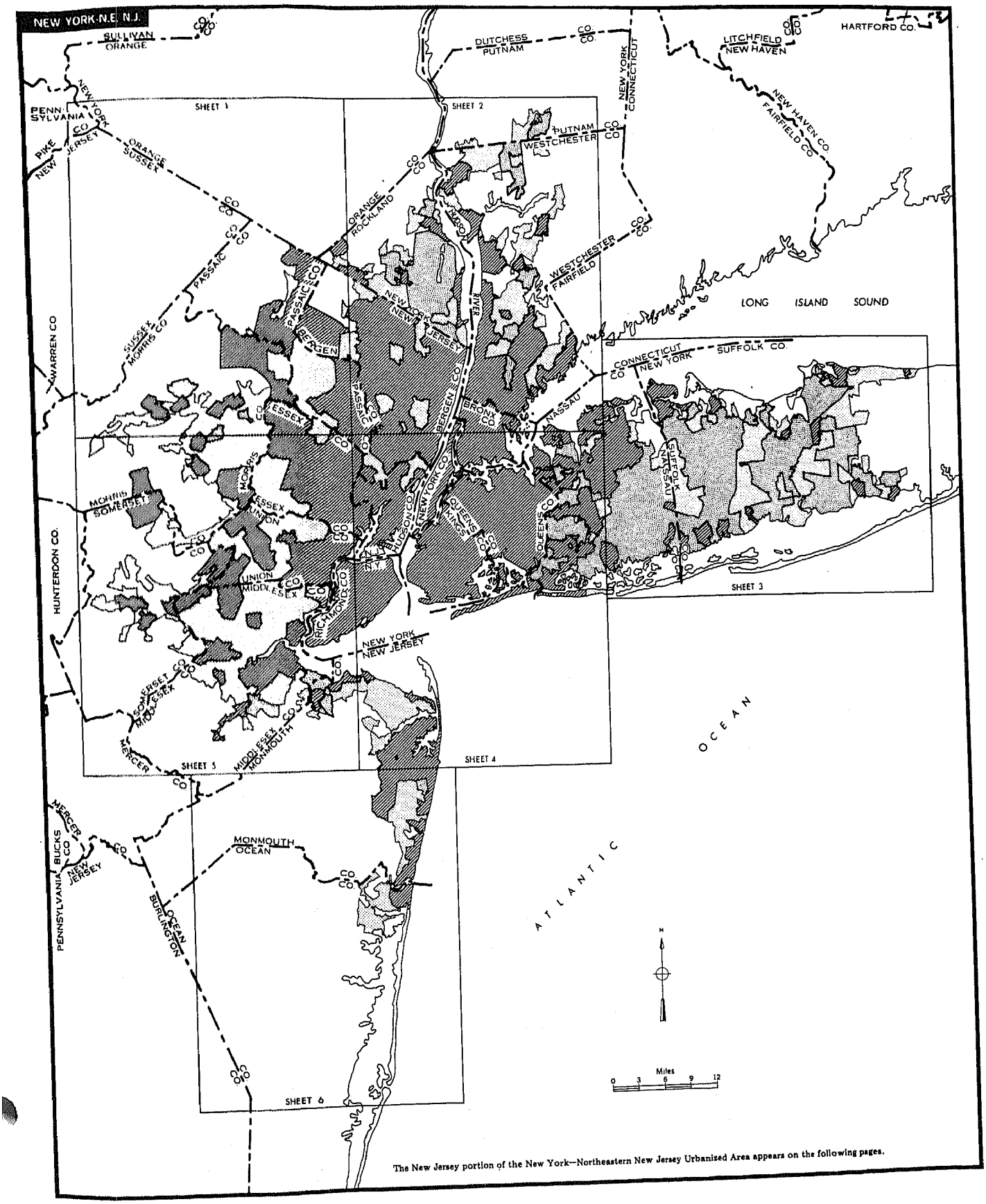

The New Jersey portion of the New York—Northeastern New Jersey Urbanized Area appears on the following pages.

NEW JERSEY

Urbanized Areas

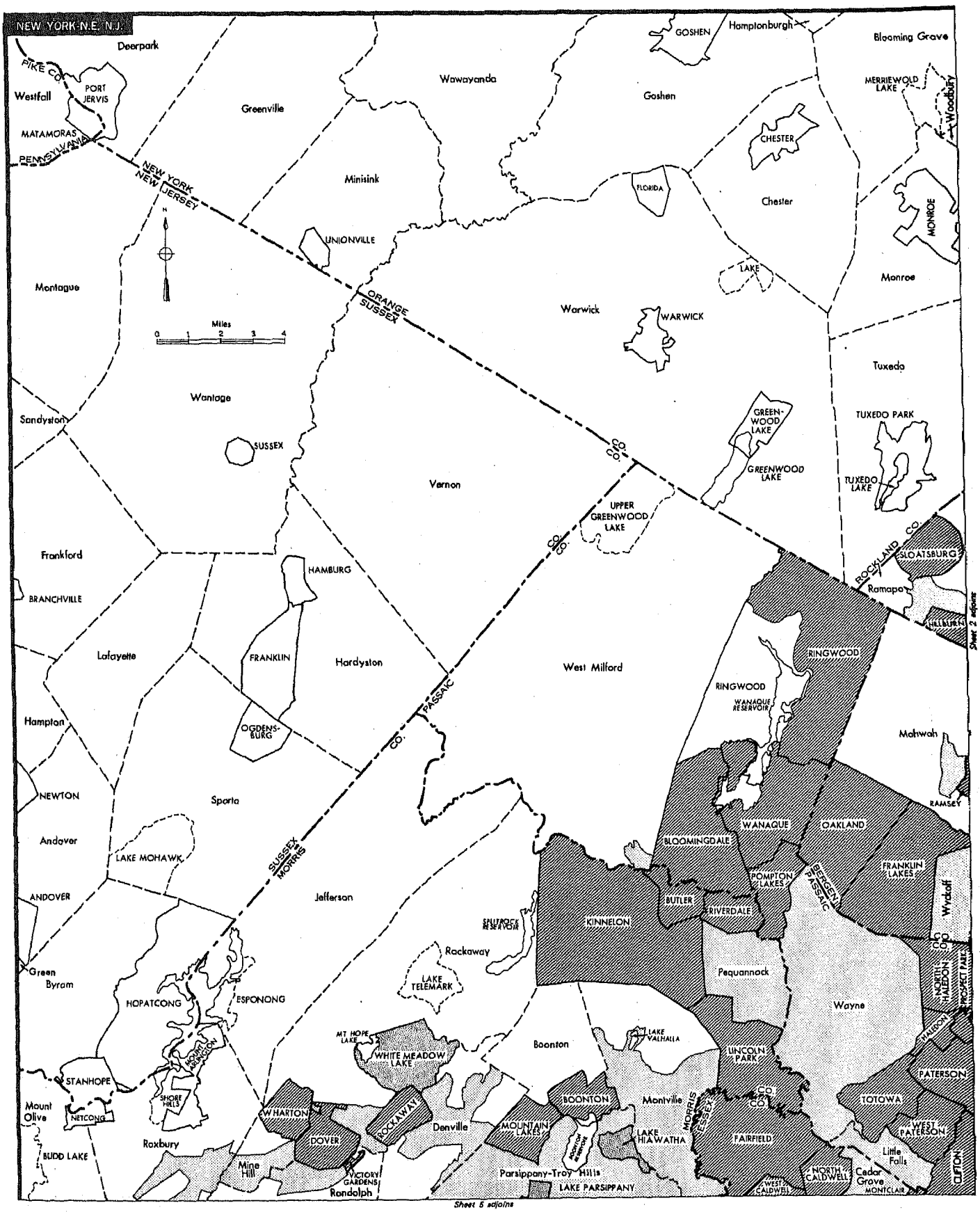

NEW JERSEY

Urbanized Areas

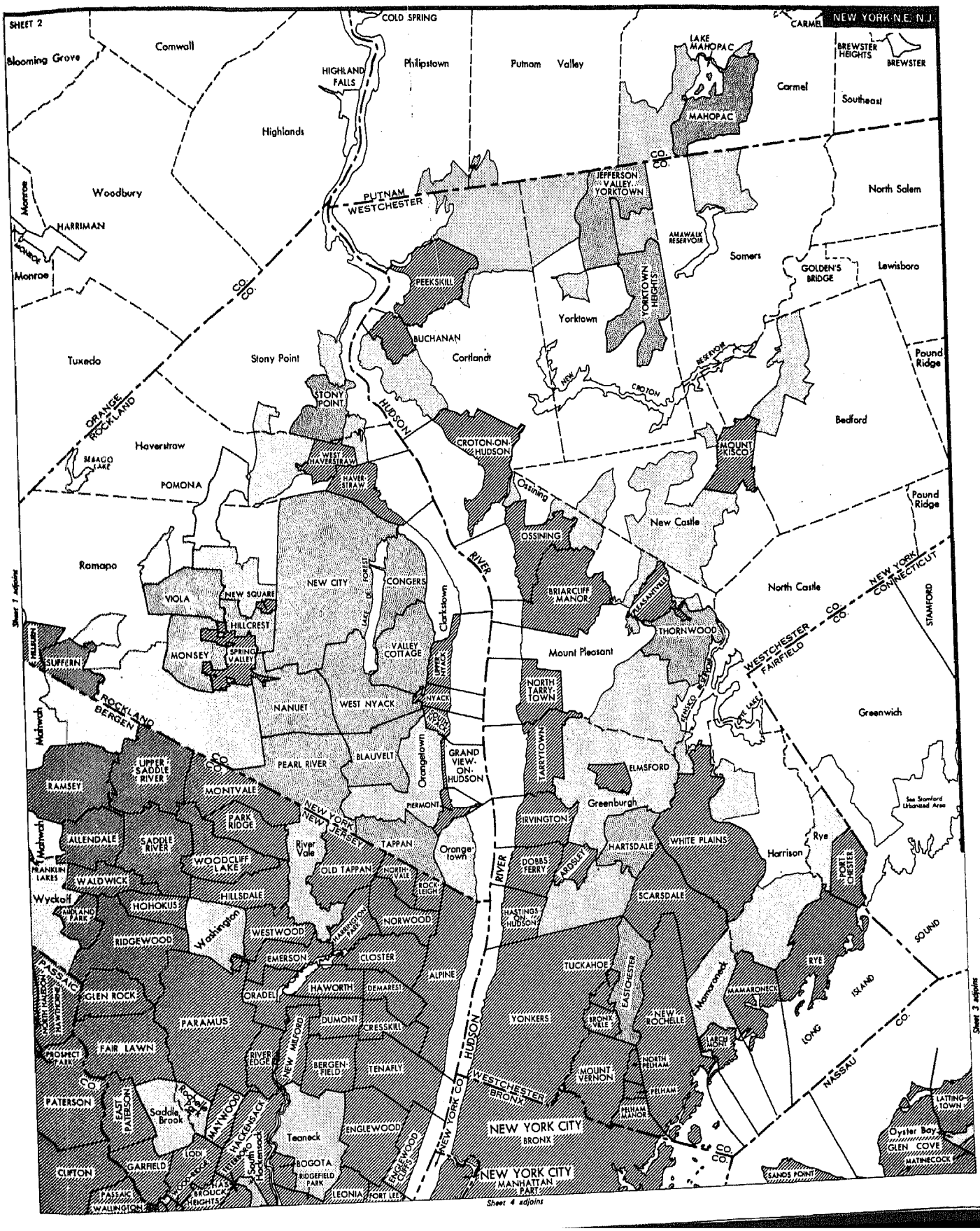

NEW JERSEY

Urbanized Areas

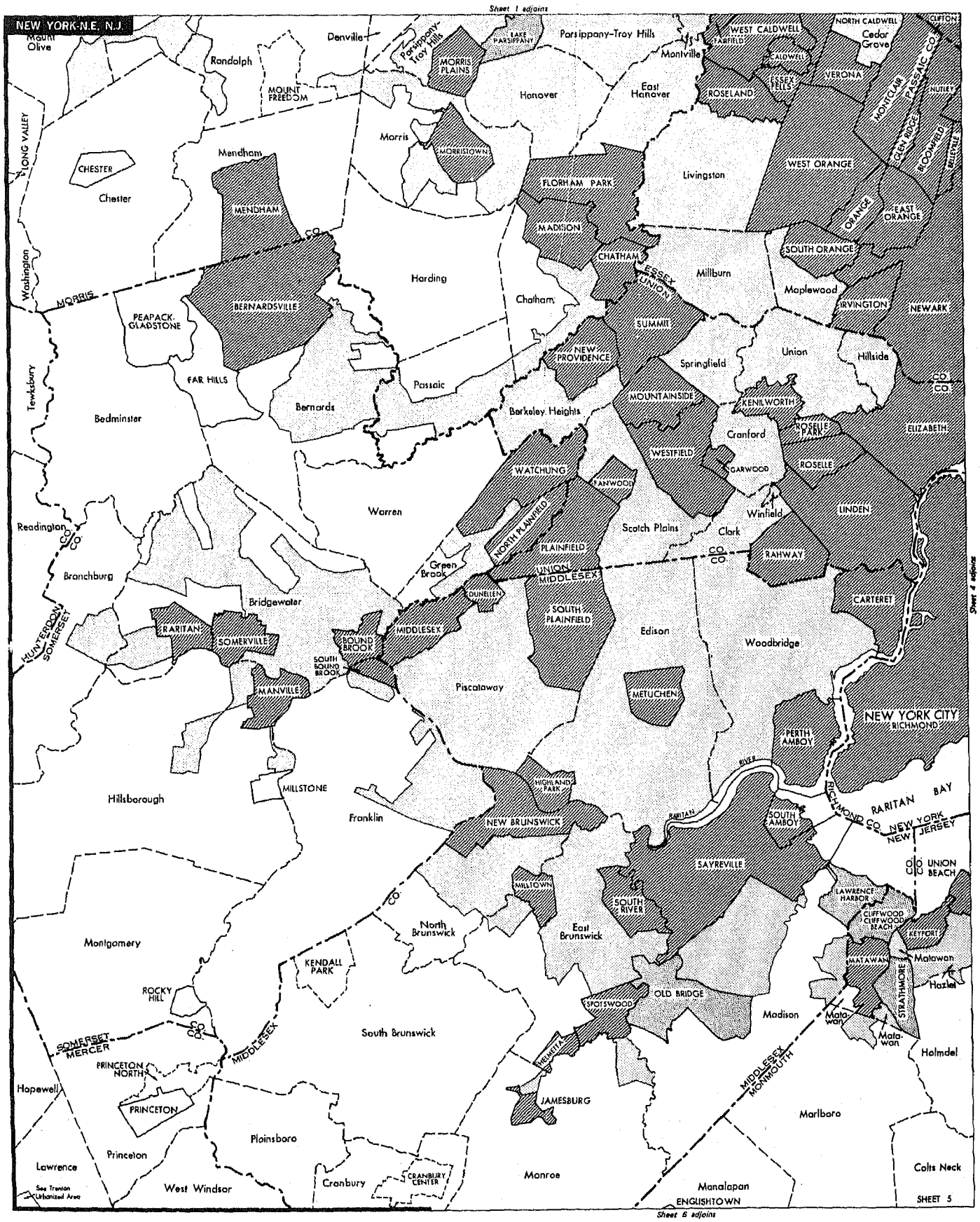

NEW JERSEY

Urbanized Areas

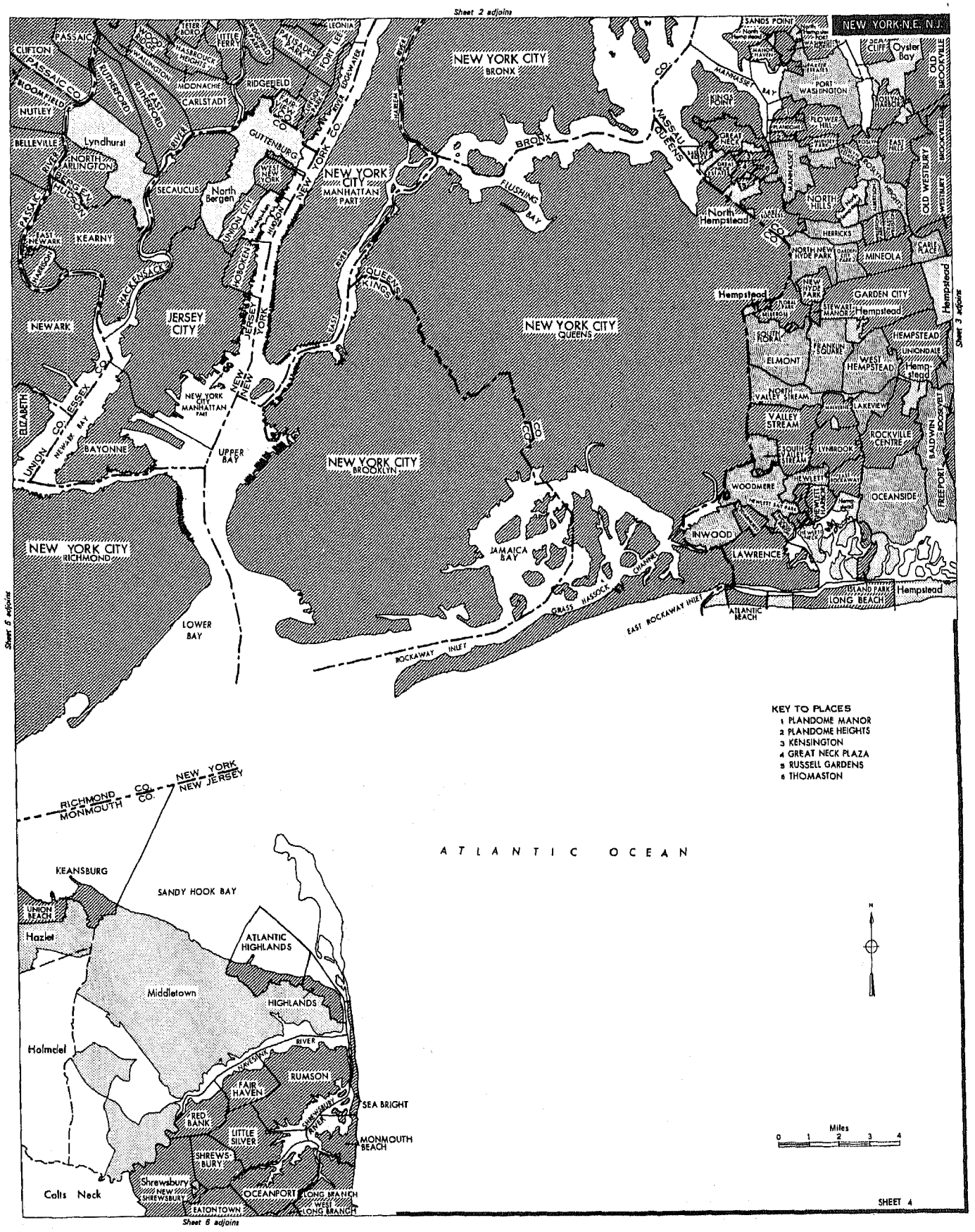

NEW JERSEY

Urbanized Areas

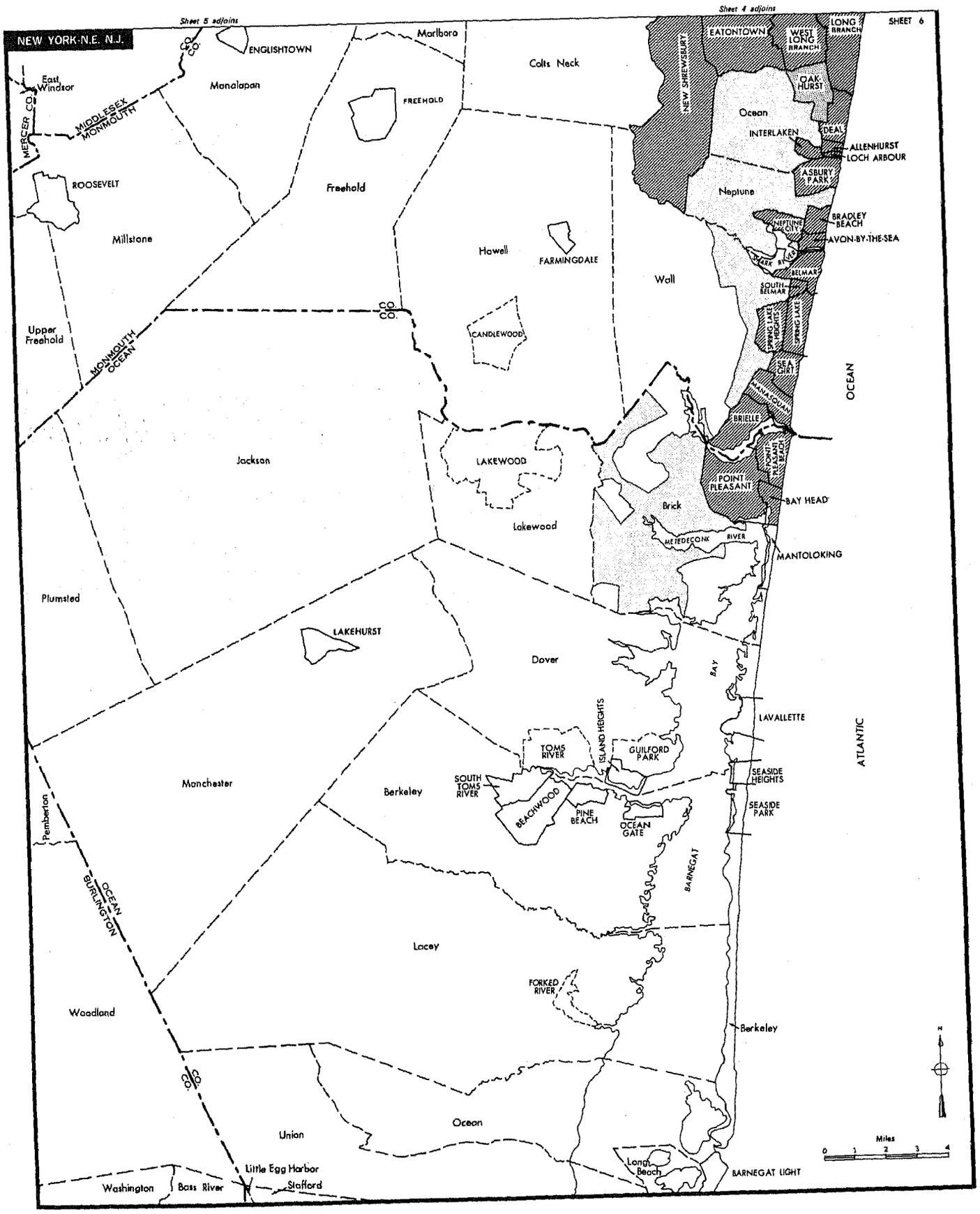

NEW JERSEY

Urbanized Areas

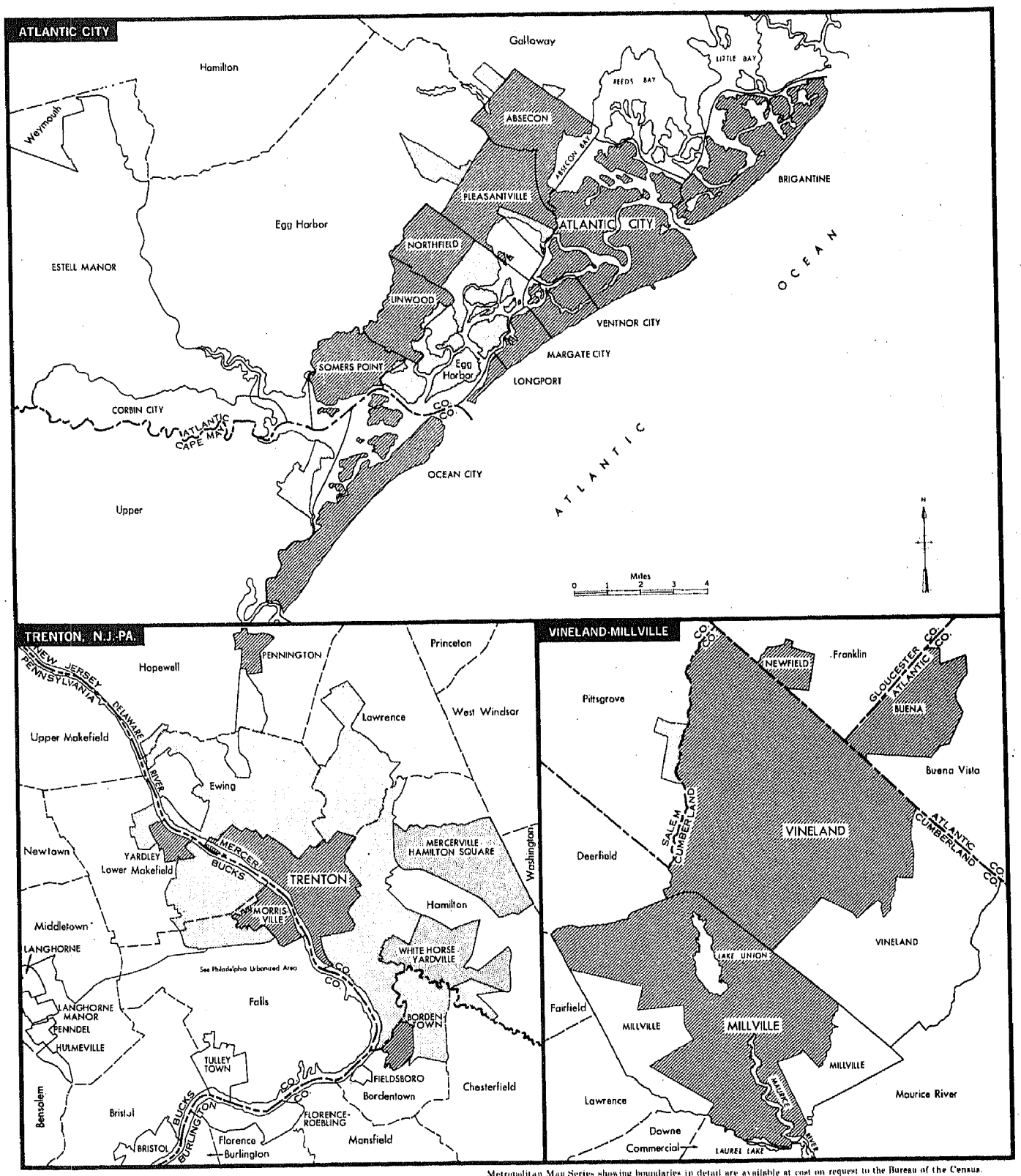

Metropolitan Map Series showing boundaries in detail are available at cost on request to the Bureau of the Census.

COMPONENTS OF URBANIZED AREA
- Incorporated Places
- Unincorporated Places
- Unincorporated Area

BOUNDARY SYMBOLS
- State
- County
- Minor Civil Division
- Incorporated Place
- Unincorporated Place Outside Urbanized Area

Note: Millville, Ringwood, and Vineland are "extended cities;" see text.

New Mexico

Table 6. POPULATION OF URBANIZED AREAS: 1970 AND 1960

(For meaning of symbols, see text)

Component Parts	1970	1960
ALBUQUERQUE URBANIZED AREA		
The area	297,451	[1]241,216
Albuquerque city	243,751	201,189
Outside central city	53,700	40,027
The area is defined as follows:		
Bernalillo county (part)	297,451	[1]241,216
Albuquerque division (part)	297,451	201,189
ALBUQUERQUE URBANIZED AREA--Con.		
Bernalillo County--Con.		
Albuquerque division--Con.		
Albuquerque city	243,751	201,189
Los Ranchos de Albuquerque village	1,900	...
North Valley (U)	10,366	...
Sandia (U)	6,867	5,431
South Valley (U)	29,389	...

[1]Includes 40,027 persons in CCD's transferred to Albuquerque division since 1960.

NEW MEXICO

Urbanized Area

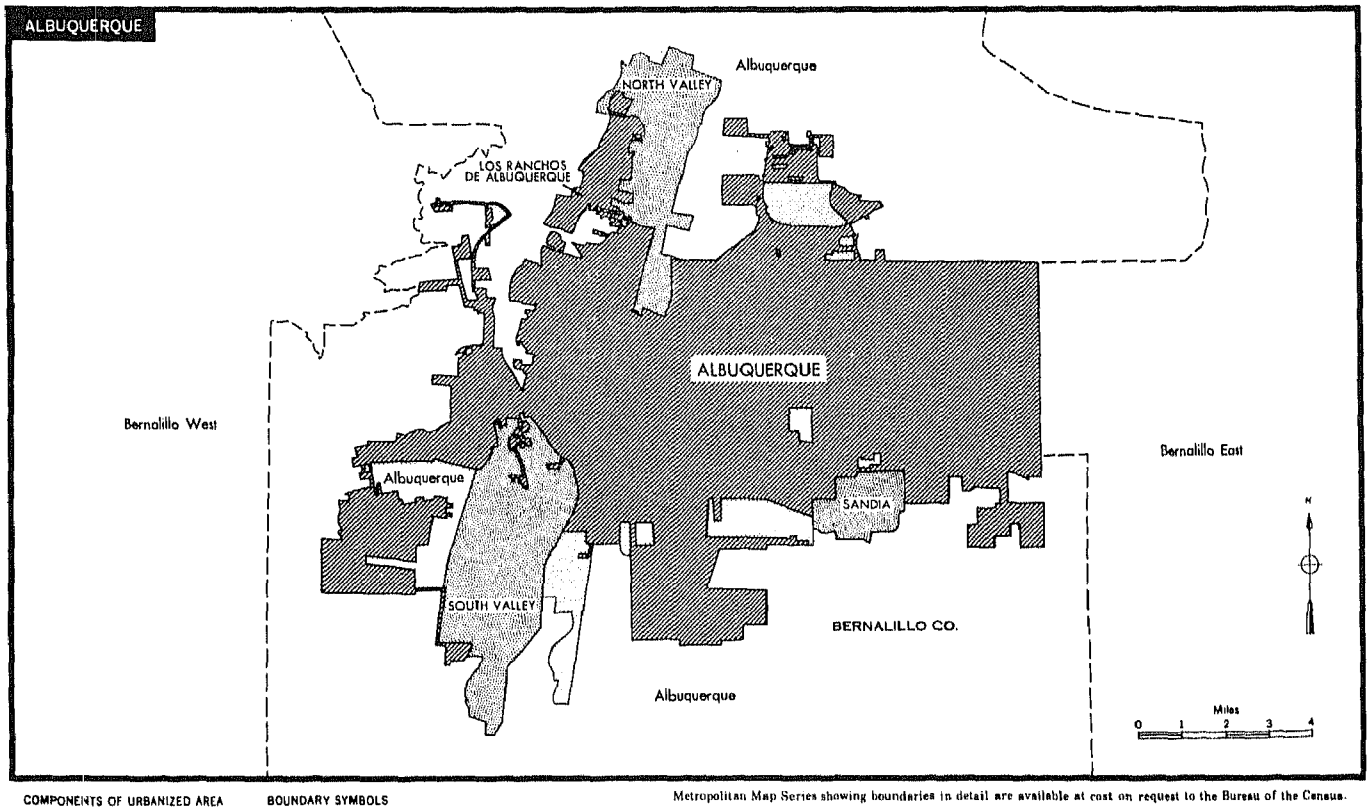

COMPONENTS OF URBANIZED AREA
- Incorporated Places
- Unincorporated Places
- Unincorporated Area

BOUNDARY SYMBOLS
- Census County Division
- Incorporated Place

Metropolitan Map Series showing boundaries in detail are available at cost on request to the Bureau of the Census.

New York

Table 6. POPULATION OF URBANIZED AREAS: 1970 AND 1960

(For meaning of symbols, see text)

Component Parts	1970	1960
ALBANY-SCHENECTADY-TROY URBANIZED AREA		
The area	486,525	455,447
Inside central cities	256,558	278,900
Albany	115,781	129,726
Schenectady	77,859	81,682
Troy	62,918	67,492
Outside central cities	229,967	176,547
The area is defined as follows:		
Albany County (part)	240,438	228,010
Albany city	115,781	129,726
Bethlehem town (part)	14,556	10,801
Cohoes city	18,653	20,129
Colonie town (part)	62,737	42,858
Colonie village	8,701	6,992
Latham (U)	9,661	...
Loudonville (U)	9,299	...
Menands village	3,449	2,314
Roessleville (U) (part)	5,351	...
Green Island town	3,297	3,533
Green Island village	3,297	3,533
Guilderland town (part)	13,010	7,046
Roessleville (U) (part)	125	...
Westmere (U)	6,364	...
Watervliet city	12,404	13,917
Rensselaer County (part)	93,229	88,124
Brunswick town (part)	3,698	2,000
East Greenbush town (part)	7,789	4,862
North Greenbush town (part)	6,374	2,445
Rensselaer city	10,136	10,506
Schaghticoke town (part)	1,676	819
Schodack town (part)	638	...
Troy city	62,918	67,492
Saratoga County (part)	9,787	7,137
Ballston town (part)	1,986	1,528
Charlton town (part)	1,461	...
Clifton Park town (part)	545	...
Waterford town (part)	5,795	5,609
Waterford village	2,879	2,915
Schenectady County (part)	143,071	132,176
Glenville town (part)	22,502	17,878
East Glenville (U)	5,898	...
Scotia village	8,224	7,625
Niskayuna town (part)	16,993	10,522
Niskayuna (U)	6,186	...
Rotterdam town (part)	25,717	22,094
Rotterdam (U)	25,153	16,871
Schenectady city	77,859	81,682
BINGHAMTON URBANIZED AREA		
The area	167,224	158,141
Binghamton city	64,123	75,941
Outside central city	103,101	82,200
The area is defined as follows:		
Broome County (part)	162,088	158,141
Binghamton city	64,123	75,941
Binghamton town (part)	739	757
Chenango town (part)	5,748	4,734
Nimmonsburg-Chenango Bridge (U)	5,059	...
Conklin town (part)	2,074	1,663
Dickinson town (part)	4,003	4,796
Port Dickinson village	2,132	2,295
BINGHAMTON URBANIZED AREA--Con.		
Broome County (part)--Con.		
Fenton town (part)	2,592	3,611
Kirkwood town (part)	1,371	...
Union town (part)	60,494	58,772
Endicott village	16,556	18,775
Endwell (U)	15,999	...
Johnson City village	18,025	19,118
Vestal town (part)	20,944	7,867
East Vestal (U)	10,472	...
Vestal-Twin Orchards (U)	8,303	...
Tioga County (part)	5,136	...
Owego town (part)	5,136	...
BUFFALO URBANIZED AREA		
The area	1,086,594	1,054,370
Buffalo city	462,768	532,759
Outside central city	623,826	521,611
The area is defined as follows:		
Erie County (part)	944,670	901,597
Amherst town (part)	83,899	51,123
Williamsville village	6,835	6,316
Buffalo city	462,768	532,759
Cheektowaga town (part)	113,740	81,036
Depew village (part)	14,392	7,359
Sloan village	5,216	5,803
Clarence town (part)	6,881	...
Evans town (part)	1,824	1,902
Grand Island town (part)	5,501	4,216
Hamburg town (part)	37,990	21,334
Blasdell village	3,910	3,909
Hamburg village	10,215	11,527
Lackawanna city	28,657	29,564
Lancaster town (part)	24,293	19,068
Depew village (part)	7,766	6,221
Lancaster village	13,365	12,254
Orchard Park town (part)	3,936	4,427
Tonawanda city	21,898	21,561
Tonawanda town	107,282	105,032
Kenmore village	20,980	21,261
West Seneca town (part)	46,001	29,575
Niagara County (part)	141,924	152,773
Lewiston town (part)	9,660	7,739
Lewiston village	3,292	3,320
Niagara Falls city	85,615	102,394
Niagara town (part)	7,959	6,786
North Tonawanda city	36,012	34,757
Wheatfield town (part)	2,678	1,097
ELMIRA URBANIZED AREA[1]		
The area	74,039	([2])
Elmira city	39,945	...
Outside central city	34,094	...
The area is defined as follows:		
Chemung County (part)	74,039	...
Big Flats town (part)	589	...
Elmira city	39,945	...
Elmira town (part)	7,370	...
Elmira Heights village (part)	1,318	...
West Elmira (U)	5,901	...
Horseheads town (part)	17,450	...
Elmira Heights North (U)	2,906	...
Elmira Heights village (part)	3,588	...
Horseheads village	7,989	...
Slabtown (U)	2,753	...
Southport town (part)	8,685	...
Southport (U)	8,685	...

See footnotes at end of table.

Table 6. POPULATION OF URBANIZED AREAS: 1970 AND 1960—Continued

(For meaning of symbols, see text)

Component Parts	1970	1960
NEW YORK, N.Y.-NORTHEASTERN NEW JERSEY URBANIZED AREA		
The area	16,206,841	[3]14,114,006
Inside central cities	8,820,209	8,743,015
New York	7,894,862	7,781,984
Clifton	82,437	82,084
Jersey City	260,545	276,101
Newark	382,417	405,220
Passaic	55,124	53,963
Paterson	144,824	143,663
Outside central cities	7,386,632	[3]5,370,991
The area is defined as follows:		
In New York	11,369,576	[3]10,237,962
Bronx County	1,471,701	1,424,815
Bronx borough (part of New York city)	1,471,701	1,424,815
Kings County	2,602,012	2,627,319
Brooklyn borough (part of New York city)	2,602,012	2,627,319
Nassau County (part)	1,424,277	1,295,650
Glen Cove city	25,770	23,817
Hempstead town (part)	801,097	740,738
Atlantic Beach village	1,640	...
Baldwin (U)	34,525	30,204
Bellerose village	1,654	1,083
Bellmore (U)	18,431	12,784
Cedarhurst village	6,941	6,954
East Meadow (U)	46,290	46,036
East Rockaway village	10,323	10,721
Elmont (U)	29,363	30,138
Floral Park village (part)	16,527	15,121
Franklin Square (U)	32,156	32,483
Freeport village	40,374	34,419
Garden City village	25,373	23,946
Hempstead village	39,411	34,641
Hewlett (U)	6,796	...
Hewlett Bay Park village	586	520
Hewlett Harbor village	1,545	1,610
Hewlett Neck village	529	507
Inwood (U)	8,433	10,362
Island Park village	5,396	3,846
Lakeview (U)	5,471	...
Lawrence village	6,566	5,907
Levittown (U)	65,440	65,276
Lynbrook village	23,776	19,881
Malverne village	10,036	9,968
Merrick (U)	25,904	18,789
New Hyde Park village (part)	4,304	4,429
North Bellmore (U)	22,893	19,639
North Merrick (U)	13,650	12,976
North Valley Stream (U)	14,881	17,239
North Wantagh (U)	15,053	...
Oceanside (U)	35,372	30,448
Rockville Centre village	27,444	26,355
Roosevelt (U)	15,008	12,883
Seaford (U)	17,379	14,718
South Floral Park village	1,032	1,090
South Valley Stream (U)	6,595	...
South Westbury (U)	10,978	11,977
Stewart Manor village	2,183	2,422
Uniondale (U)	22,077	20,041
Valley Stream village	40,413	38,629
Wantagh (U)	21,873	34,172
West Hempstead (U)	20,375	...
Woodmere (U)	19,831	14,011
Woodsburgh village	817	907
Long Beach city	33,127	26,473
North Hempstead town	234,984	219,088
Albertson (U)	6,825	...
Baxter Estates village	1,109	932
Carle Place (U)	6,326	...
East Hills village (part)	8,656	7,184
East Williston village	2,808	2,940
Floral Park village (part)	1,939	2,378
Flower Hill village	4,486	4,594
Garden City Park (U)	7,488	...
Great Neck Estates village	3,131	3,262
Great Neck Plaza village	5,921	4,948
Great Neck village	10,731	10,171
Herricks (U)	9,112	...
Kensington village	1,582	1,166
Kings Point village	5,525	5,410

Component Parts	1970	1960
NEW YORK, N.Y.-NORTHEASTERN NEW JERSEY URBANIZED AREA--Con.		
Nassau County (part)--Con.		
North Hempstead town--Con.		
Lake Success village	3,254	2,954
Manhasset (U)	8,541	...
Manorhaven village	5,710	3,566
Mineola village	21,845	20,451
Munsey Park village	2,980	2,847
New Cassel (U)	8,721	...
New Hyde Park village (part)	5,812	6,379
North Hills village	295	359
North New Hyde Park (U)	18,154	17,929
Old Westbury village (part)	2,186	1,756
Plandome Heights village	1,032	1,025
Plandome Manor village	835	705
Plandome village	1,593	1,379
Port Washington (U)	15,923	15,657
Port Washington North village	2,578	722
Roslyn Estates village	1,420	1,289
Roslyn Harbor village (part)	806	804
Roslyn Heights (U)	7,242	...
Roslyn village	2,546	2,681
Russell Gardens village	1,174	1,156
Saddle Rock village	895	1,109
Sands Point village	2,916	2,161
Thomaston village	2,486	2,767
Westbury village	15,362	14,757
Williston Park village	9,154	8,255
Oyster Bay town (part)	329,299	285,534
Bayville village	6,147	3,962
Bethpage (U)	18,555	...
Brookville village	3,212	1,468
East Hills village (part)	19	...
East Massapequa (U)	15,926	14,779
Farmingdale village	9,297	6,128
Hicksville (U)	48,075	50,405
Jericho (U)	14,010	10,795
Lattingtown village	1,773	1,461
Locust Grove (U)	11,626	11,558
Massapequa (U)	26,821	32,900
Massapequa Park village	22,112	19,904
Matinecock village	841	824
Mill Neck village	982	701
Muttontown village	2,081	1,265
North Massapequa (U)	23,123	...
Old Bethpage (U)	7,084	...
Old Brookville village	2,267	1,126
Old Westbury village (part)	481	308
Oyster Bay (U)	6,822	...
Plainedge (U)	10,759	21,973
Plainview (U)	33,235	27,710
Roslyn Harbor village (part)	171	121
Sea Cliff Village	5,890	5,669
South Farmingdale (U)	20,464	16,318
Syosset (U)	10,084	...
Upper Brookville village	1,182	1,045
West Amityville (U)	6,424	...
New York County	1,539,233	1,698,281
Manhattan borough (part of New York city)	1,539,233	1,698,281
Putnam County (part)	13,252	332
Carmel town (part)	11,037	...
Mahopac (U)	5,265	...
Philipstown town (part)	1,124	...
Putnam Valley town (part)	1,091	332
Queens County	1,986,473	1,809,578
Queens borough (part of New York city)	1,986,473	1,809,578
Richmond County	295,443	221,991
Richmond borough (part of New York city)	295,443	221,991
Rockland County (part)	221,847	87,244
Clarkstown town (part)	61,371	25,034
Congers (U)	5,928	...
Nanuet (U)	10,447	...
New City (U)	27,344	...
Nyack village (part)	715	52
Spring Valley village (part)	1,772	657
Upper Nyack village	2,096	1,833
Valley Cottage (U)	6,007	...
West Nyack (U)	5,510	...

See footnotes at end of table.

Table 6. POPULATION OF URBANIZED AREAS: 1970 AND 1960—Continued

(For meaning of symbols, see text)

Component Parts	1970	1960
NEW YORK, N.Y.-NORTHEASTERN NEW JERSEY URBANIZED AREA--Con.		
Rockland County (part)--Con.		
Haverstraw town (part)	23,463	...
Haverstraw village	8,198	...
West Haverstraw village	8,558	...
Orangetown town	53,533	41,053
Blauvelt (U)	5,426	...
Grand View-on-Hudson village	325	330
Nyack village (part)	5,944	6,010
Pearl River (U)	17,146	...
Piermont village	2,386	1,906
South Nyack village	3,435	3,113
Tappan (U)	7,424	...
Ramapo town (part)	72,676	21,157
Hillburn village	1,058	1,114
Hillcrest (U)	5,357	...
Monsey (U)	8,797	...
New Square village	1,156	...
Sloatsburg village	3,134	...
Spring Valley village (part)	16,340	5,881
Suffern village	8,273	5,094
Viola (U)	5,136	...
Stony Point town (part)	10,804	...
Stony Point (U)	8,270	...
Suffolk County (part)	975,895	[3]326,799
Babylon town (part)	203,389	141,455
Amityville village	9,794	8,318
Babylon village	12,897	11,062
Copiague (U)	19,632	14,081
Deer Park (U)	32,234	16,726
Lindenhurst village	28,359	20,905
North Amityville (U)	11,936	...
North Babylon (U)	39,566	...
North Lindenhurst (U)	11,117	...
West Babylon (U)	12,893	...
Wyandanch (U)	15,716	...
Brookhaven town (part)	191,955	21,408
Belle Terre village	678	...
Bellport village	3,046	...
Centereach (U)	9,427	...
East Patchogue (U)	8,092	...
Holbrook-Holtsville (U)	12,103	...
Lake Grove village	8,133	...
North Bellport (U)	5,903	...
North Patchogue (U)	5,232	...
Patchogue village	11,582	8,838
Poquott village	427	...
Port Jefferson Station (U)	7,403	...
Port Jefferson village	5,515	...
Ronkonkoma (U)	7,284	...
Selden (U)	11,613	...
Setauket-South Setauket (U)	6,857	...
Shoreham village	524	...
South Stony Brook (U)	15,329	...
Stony Brook (U)	6,391	...
Huntington town (part)	195,688	[1]247
Cold Spring Harbor (U)	5,509	...
Commack (U) (part)	14,601	...
Dix Hills (U)	10,050	...
East Half Hollow Hills (U)	9,691	...
East Neck (U)	5,221	...
East Northport (U)	12,392	...
Elwood (U)	15,031	...
Greenlawn (U)	8,532	...
Half Hollow Hills (U)	12,081	...
Huntington (U)	12,719	...
Huntington Bay village	1,789	...
Huntington Station (U)	28,817	...
Lloyd Harbor village	3,371	...
Melville (U)	6,641	...
Northport village	7,440	...
South Huntington (U)	9,115	...
Vernon Valley (U)	7,925	...
Islip town (part)	278,217	[3]163,689
Bayport (U)	8,232	...
Bay Shore (U)	11,119	...
Bohemia (U)	8,926	...
Brentwood (U)	27,846	15,387
Brightwaters village	3,808	3,193
Central Islip (U)	36,391	...
East Islip (U)	6,861	...
Islip (U)	7,692	...
North Great River (U)	12,080	...
NEW YORK, N.Y.-NORTHEASTERN NEW JERSEY URBANIZED AREA--Con.		
Suffolk County (part)--Con.		
Islip town (part)--Con.		
Oakdale (U)	7,334	...
Sayville (U)	11,680	...
South Holbrook (U)	6,700	...
West Islip (U)	17,374	...
West Sayville (U)	7,386	...
Smithtown town (part)	106,646	...
Commack (U) (part)	7,906	...
Hauppauge (U)	13,957	...
Kings Park (U)	5,555	...
Nesconset (U)	10,048	...
St. James (U)	10,818	...
San Remo (U)	8,302	...
Village of the Branch village	1,675	...
Westchester County (part)	839,443	745,953
Bedford town (part)	9,495	7,619
Mount Kisco village (part)	3,020	2,580
Cortlandt town (part)	28,176	21,754
Buchanan village	2,110	2,019
Croton-on-Hudson village	7,523	6,812
Eastchester town	36,660	33,613
Bronxville village	6,674	6,744
Eastchester (U)	23,750	...
Tuckahoe village	6,236	6,423
Greenburgh town	85,746	76,213
Ardsley village	4,470	3,991
Dobbs Ferry village	10,353	9,260
Elmsford village	3,911	3,795
Hartsdale (U)	12,226	...
Hastings-on-Hudson village	9,479	8,979
Irvington village	5,878	5,494
Tarrytown village	11,115	11,109
Harrison town (part)	19,947	16,757
Mamaroneck town	31,243	29,107
Larchmont village	7,203	6,789
Mamaroneck village (part)	11,038	10,555
Mount Pleasant town (part)	36,350	29,697
Briarcliff Manor village (part)	629	535
North Tarrytown village	8,334	8,818
Pleasantville village	7,110	5,877
Thornwood (U)	6,874	...
Mount Vernon city	72,778	76,010
New Castle town (part)	16,034	6,695
Mount Kisco village (part)	5,152	4,225
New Rochelle city	75,385	76,812
North Castle town (part)	2,194	1,843
Ossining town (part)	31,619	25,395
Briarcliff Manor village (part)	5,892	4,570
Ossining village	21,659	18,662
Peekskill city	19,283	18,737
Pelham town	13,933	13,404
North Pelham village	5,184	5,326
Pelham Manor village	6,673	6,114
Pelham village	2,076	1,964
Rye city	15,869	14,225
Rye town (part)	43,227	37,456
Mamaroneck village (part)	7,871	7,118
Port Chester village	25,803	24,960
Scarsdale town	19,229	17,968
Scarsdale village	19,229	17,968
Somers town (part)	3,110	...
White Plains city	50,125	50,485
Yonkers city	204,297	190,634
Yorktown town (part)	24,743	1,529
Jefferson Valley-Yorktown (U)	9,008	...
Yorktown Heights (U)	6,805	...
In New Jersey	4,837,265	[3]3,876,044
Bergen County (part)	895,079	777,205
Allendale borough	6,240	4,092
Alpine borough	1,344	921
Bergenfield borough	33,131	27,203
Bogota borough	8,125	7,965
Carlstadt borough	7,947	6,042
Cliffside Park borough	14,387	17,642
Closter borough	8,604	7,767
Cresskill borough	7,164	7,290
Demarest borough	6,262	4,231
Dumont borough	17,534	18,882
East Paterson borough	22,749	19,344
East Rutherford borough	8,536	7,769
Edgewater borough	4,849	4,113

See footnotes at end of table.

Table 6. POPULATION OF URBANIZED AREAS: 1970 AND 1960—Continued

(For meaning of symbols, see text)

Component Parts	1970	1960
NEW YORK, N.Y.-NORTHEASTERN NEW JERSEY URBANIZED AREA--Con.		
In New Jersey--Con.		
Bergen County (part)--Con.		
Emerson borough	8,428	6,849
Englewood city	24,985	26,057
Englewood Cliffs borough	5,938	2,913
Fair Lawn borough	37,975	36,421
Fairview borough	10,698	9,399
Fort Lee borough	30,631	21,815
Franklin Lakes borough	7,550	3,316
Garfield city	30,722	29,253
Glen Rock borough	13,011	12,896
Hackensack city	35,911	30,521
Harrington Park borough	4,841	3,581
Hasbrouck Heights borough	13,651	13,046
Haworth borough	3,760	3,215
Hillsdale borough	11,768	8,734
Hohokus borough	4,348	3,988
Leonia borough	8,847	8,384
Little Ferry borough	9,042	6,175
Lodi borough	25,213	23,502
Lyndhurst township	22,729	21,867
Mahwah township (part)	7,606	4,326
Maywood borough	11,087	11,460
Midland Park borough	8,159	7,543
Montvale borough	7,327	3,699
Moonachie borough	2,937	3,052
New Milford borough	20,201	18,810
North Arlington borough	18,096	17,477
Northvale borough	5,177	2,892
Norwood borough	4,398	2,852
Oakland borough	14,420	9,446
Old Tappan borough	3,917	2,330
Oradell borough	8,903	7,487
Palisades Park borough	13,351	11,943
Paramus borough	29,495	23,238
Park Ridge borough	8,709	6,389
Ramsey borough	12,571	9,527
Ridgefield borough	11,308	10,788
Ridgefield Park village	14,453	12,701
Ridgewood village	27,547	25,391
River Edge borough	12,850	13,264
River Vale township	8,883	5,616
Rochelle Park township	6,380	6,119
Rockleigh borough	308	430
Rutherford borough	20,802	20,473
Saddle Brook township	15,098	13,834
Saddle River borough	2,437	1,776
South Hackensack township	2,459	1,841
Teaneck township	42,355	42,085
Tenafly borough	14,827	14,264
Teterboro borough	14	22
Upper Saddle River borough	7,949	3,570
Waldwick borough	12,313	10,495
Wallington borough	10,284	9,261
Washington township	10,577	6,654
Westwood borough	11,105	9,046
Woodcliff Lake borough	5,506	2,742
Wood-Ridge borough	8,311	7,964
Wyckoff township	16,039	11,205
Essex County	929,986	[4]920,659
Belleville town	34,643	35,005
Bloomfield town	52,029	51,867
Caldwell borough	8,719	6,942
Cedar Grove township	15,582	14,603
East Orange city	75,471	77,259
Essex Fells borough	2,541	2,174
Fairfield borough	6,731	...
Glen Ridge borough	8,518	8,322
Irvington town	59,743	59,379
Livingston township	30,127	23,124
Maplewood township	24,932	23,977
Millburn township	21,307	18,799
Montclair town	44,043	43,129
Newark city	382,417	405,220
North Caldwell borough	6,425	4,163
Nutley town	32,099	29,513
Orange city	32,566	35,789
Roseland borough	4,453	2,804
South Orange village	16,971	16,175
Verona borough	15,067	13,782
West Caldwell borough	11,887	8,314
West Orange town	43,715	39,895
NEW YORK, N.Y.-NORTHEASTERN NEW JERSEY URBANIZED AREA--Con.		
In New Jersey--Con.		
Hudson County	609,266	610,734
Bayonne city	72,743	74,215
East Newark borough	1,922	1,872
Guttenberg town	5,754	5,118
Harrison town	11,811	11,743
Hoboken city	45,380	48,441
Jersey City city	260,545	276,101
Kearny town	37,585	37,472
North Bergen township	47,751	42,387
Secaucus town	13,228	12,154
Union City city	58,537	52,180
Weehawken township	13,383	13,504
West New York town	40,627	35,547
Middlesex County (part)	549,641	[3]391,302
Carteret borough	23,137	20,502
Dunellen borough	7,072	6,840
East Brunswick township (part)	31,740	16,046
Old Bridge (U) (part)	2,936	...
Edison township	67,120	44,799
Helmetta borough	955	779
Highland Park borough	14,385	11,049
Jamesburg borough	4,584	...
Madison township (part)	42,850	10,507
Laurence Harbor (U)	6,715	...
Old Bridge (U) (part)	22,240	...
Metuchen borough	16,031	14,041
Middlesex borough	15,038	10,520
Milltown borough	6,470	5,435
Monroe township (part)	3,013	814
New Brunswick city	41,885	40,139
North Brunswick township (part)	14,894	7,514
Perth Amboy city	38,798	38,007
Piscataway township	36,418	17,425
Sayreville borough	32,508	22,553
South Amboy city	9,338	8,422
South Plainfield borough	21,142	17,879
South River borough	15,428	13,397
Spotswood borough	7,891	5,788
Woodbridge township	98,944	78,846
Monmouth County (part)	359,711	...
Allenhurst borough	1,012	...
Asbury Park city	16,533	...
Atlantic Highlands borough	5,102	...
Avon-by-the-Sea borough	2,163	...
Belmar borough	5,782	...
Bradley Beach borough	4,163	...
Brielle borough	3,594	...
Deal borough	2,401	...
Eatontown borough	14,619	...
Fair Haven borough	6,142	...
Hazlet township (part)	22,038	...
Highlands borough	3,916	...
Holmdel township (part)	1,059	...
Interlaken borough	1,182	...
Keansburg borough	9,720	...
Keyport borough	7,205	...
Little Silver borough	6,010	...
Loch Arbour village	395	...
Long Branch city	31,774	...
Manasquan borough	4,971	...
Marlboro township (part)	994	...
Matawan borough	9,136	...
Matawan township (part)	17,371	...
Cliffwood-Cliffwood Beach (U)	7,056	...
Strathmore (U)	7,674	...
Middletown township (part)	51,968	...
Monmouth Beach borough	2,042	...
Neptune City borough	5,502	...
Neptune township	27,863	...
New Shrewsbury borough	5,925	...
Oceanport borough	7,503	...
Ocean township	18,643	...
Oakhurst (U)	5,558	...
Red Bank borough	12,847	...
Rumson borough	7,421	...
Sea Bright borough	1,339	...
Sea Girt borough	2,207	...
Shrewsbury borough	3,315	...
Shrewsbury township	1,164	...
South Belmar borough	1,490	...

See footnotes at end of table.

Table 6. POPULATION OF URBANIZED AREAS: 1970 AND 1960—Continued

(For meaning of symbols, see text)

Component Parts	1970	1960
NEW YORK, N.Y.-NORTHEASTERN NEW JERSEY URBANIZED AREA--Con.		
In New Jersey--Con.		
Monmouth County (part)--Con.		
Spring Lake borough	3,896	...
Spring Lake Heights borough	4,602	...
Union Beach borough	6,472	...
Wall township (part)	11,385	...
West Long Branch borough	6,845	...
Morris County (part)	303,231	189,851
Boonton town	9,261	7,981
Butler borough	7,051	5,414
Chatham borough	9,566	9,517
Chatham township (part)	6,278	4,943
Denville township (part)	10,761	7,660
Dover town	15,039	13,034
East Hanover township	7,734	...
Florham Park borough	8,094	7,222
Hanover township	10,700	6,805
Kinnelon borough	7,600	4,431
Lincoln Park borough	9,034	6,048
Madison borough	16,710	15,122
Mendham borough	3,729	...
Mine Hill township (part)	2,869	3,205
Montville township (part)	10,184	937
Morris Plains borough	5,540	4,703
Morris township (part)	17,175	8,260
Morristown town	17,662	17,712
Mountain Lakes borough	4,739	4,037
Mount Olive township (part)	3,523	...
Parsippany-Troy Hills township (part)	54,713	25,557
Lake Hiawatha (U)	11,389	...
Lake Parsippany (U)	7,488	...
Passaic township (part)	6,349	...
Pequannock township	14,350	10,553
Randolph township (part)	7,091	2,141
Riverdale borough	2,729	2,596
Rockaway borough	6,383	5,413
Rockaway township (part)	13,439	5,213
White Meadow Lake (U)	8,499	...
Roxbury township (part)	8,366	5,256
Victory Gardens borough	1,027	1,085
Wharton borough	5,535	5,006
Ocean County (part)	52,192	...
Bay Head borough	1,083	...
Brick township (part)	30,259	...
Point Pleasant Beach borough	4,882	...
Point Pleasant borough	15,968	...
Passaic County (part)	443,281	398,461
Bloomingdale borough	7,797	5,293
Clifton city	82,437	82,084
Haledon borough	6,767	6,161
Hawthorne borough	19,173	17,735
Little Falls township	11,727	9,730
North Haledon borough	7,614	6,026
Passaic city	55,124	53,963
Paterson city	144,824	143,663
Pompton Lakes borough	11,397	9,445
Prospect Park borough	5,176	5,201
Ringwood borough (part)	9,381	4,182
Totowa borough	11,580	10,897
Wanaque borough	8,636	7,126
Wayne township	49,141	29,353
West Milford township (part)	815	...
West Paterson borough	11,692	7,602
Somerset County (part)	151,762	83,577
Bernards township (part)	10,940	...
Bernardsville borough	6,652	...
Bound Brook borough	10,450	10,263
Branchburg township (part)	1,706	...
Bridgewater township (part)	26,109	6,511
Franklin township (part)	24,196	10,430
Green Brook township (part)	3,760	2,852
Hillsborough township (part)	3,506	...
Manville borough	13,029	10,995
North Plainfield borough	21,796	16,993
Raritan borough	6,691	6,137
Somerville borough	13,652	12,458
South Bound Brook borough	4,525	3,626
Watchung borough	4,750	3,312

Component Parts	1970	1960
NEW YORK, N.Y.-NORTHEASTERN NEW JERSEY URBANIZED AREA--Con.		
In New Jersey--Con.		
Union County	543,116	504,255
Berkeley Heights township	13,078	8,721
Clark township	18,829	12,195
Cranford township	27,391	26,424
Elizabeth city	112,654	107,698
Fanwood borough	8,920	7,963
Garwood borough	5,260	5,426
Hillside township	21,636	22,304
Kenilworth borough	9,165	8,379
Linden city	41,409	39,931
Mountainside borough	7,520	6,325
New Providence borough	13,796	10,243
Plainfield city	46,862	45,330
Rahway city	29,114	27,699
Roselle borough	22,585	21,032
Roselle Park borough	14,277	12,546
Scotch Plains township	22,279	18,491
Springfield township	15,740	14,467
Summit city	23,620	23,677
Union township	53,077	51,499
Westfield town	33,720	31,447
Winfield township	2,184	2,458
POUGHKEEPSIE URBANIZED AREA[1]		
The area	102,649	(2)
Poughkeepsie city	32,029	...
Outside central city	70,620	...
The area is defined as follows:		
Dutchess County (part)	102,649	...
East Fishkill town (part)	2,281	...
Sproutville (U)	1,871	...
Hyde Park town (part)	8,853	...
Fairview (U) (part)	1,864	...
Haviland (U)	3,447	...
Hyde Park (U)	2,805	...
La Grange town (part)	2,272	...
Red Oaks Mill (U) (part)	1,310	...
Poughkeepsie city	32,029	...
Poughkeepsie town (part)	40,597	...
Arlington (U)	11,203	...
Fairview (U) (part)	6,653	...
Hillis (U)	2,750	...
New Hamburg (U)	1,064	...
Red Oaks Mill (U) (part)	2,609	...
Rochdale (U)	1,849	...
Spackenkill (U)	2,725	...
Van Kourens (U)	3,292	...
Wappingers Falls village (part)	1,126	...
Wappingers Lake (U)	1,958	...
Wappinger town (part)	16,617	...
Myers Corner (U)	2,826	...
New Hackensack (U)	1,111	...
Onind Lake (U)	1,587	...
Wappingers Falls East (U)	2,017	...
Wappingers Falls village (part)	4,481	...
ROCHESTER URBANIZED AREA		
The area	601,361	493,402
Rochester city	296,233	318,611
Outside central city	305,128	174,791
The area is defined as follows:		
Monroe County (part)	601,361	493,402
Brighton town (part)	34,296	26,235
Chili town (part)	11,668	4,664
Gates town (part)	24,558	10,634
Greece town (part)	66,413	41,421
Henrietta town (part)	26,970	...
Irondequoit town	63,675	55,337
Ogden town (part)	742	...
Penfield town (part)	18,035	5,862
Perinton town (part)	27,504	12,109
East Rochester village (part)	3,485	3,214
Fairport village	6,474	5,507
Pittsford town (part)	21,925	12,364
East Rochester village (part)	4,862	4,938
Pittsford village	1,755	1,749
Rochester city	296,233	318,611
Webster town (part)	9,342	6,165

See footnotes at end of table.

Table 6. POPULATION OF URBANIZED AREAS: 1970 AND 1960—Continued

(For meaning of symbols, see text)

Component Parts	1970	1960
SYRACUSE URBANIZED AREA		
The area	376,169	[3]334,267
Syracuse city	197,208	216,038
Outside central city	178,961	[3]118,229
The area is defined as follows:		
Onondaga County (part)	376,169	[3]334,267
Camillus town (part)	22,016	14,268
Camillus village	1,534	1,416
Fairmount (U) (part)	13,535	...
Cicero town (part)	11,794	5,893
North Syracuse village (part)	2,528	2,261
Clay town (part)	29,557	11,041
North Syracuse village (part)	6,159	5,151
De Witt town (part)	24,959	16,929
De Witt (U)	10,032	...
East Syracuse village	4,333	4,708
Geddes town (part)	20,966	19,019
Fairmount (U) (part)	1,782	...
Solvay village	8,280	8,732
Westvale (U)	7,253	...
Lysander town (part)	620	539
Manlius town (part)	19,132	[3]13,674
Fayetteville village	4,996	4,311
Manlius village	4,295	1,997
Minoa village	2,245	1,838
Onondaga town (part)	6,791	4,942
Salina town	38,281	31,924
Liverpool village	3,307	3,487
Mattydale (U)	8,292	...
Syracuse city	197,208	216,038
Van Buren town (part)	4,845	...

Component Parts	1970	1960
UTICA-ROME URBANIZED AREA		
The area	[5]179,604	187,779
Inside central cities	139,266	152,059
Rome (urban part)[5]	47,655	51,646
Utica	91,611	100,410
Outside central cities	[5]40,338	35,721
The area is defined as follows:		
Herkimer County (part)	317	466
Schuyler town (part)	317	466
Oneida County (part)	[5]179,287	187,313
Deerfield town (part)	2,173	2,218
Floyd town (part)	221	...
Lee town (part)	2,209	1,678
Marcy town (part)	2,740	355
New Hartford town (part)	14,554	13,834
New Hartford village	2,433	2,468
New York Mills village (part)	1,868	1,605
Rome city (part)	47,655	51,646
Utica city	91,611	100,410
Western town (part)	125	142
Whitestown town (part)	17,999	17,030
New York Mills village (part)	1,937	2,183
Oriskany village	1,627	1,580
Whitesboro village	4,805	4,784
Yorkville village	3,425	3,749

[1]New urbanized area in 1974. [2]There were no urbanized areas delineated for Elmira and Poughkeepsie for the 1960 census. [3]Revised since publication of 1960 reports. [4]Includes population (424) of Caldwell township incorporated as Fairfield borough since 1960. [5]Revised since publication of the 1970 census reports to reflect the subtraction of part of Kirkland town, Oneida County (population 751), which was erroneously included in the 1970 census tabulations. [6]In 1970, a portion of Rome is classified as rural; the population count for the rural portion is given in table 5.

NEW YORK

Urbanized Areas

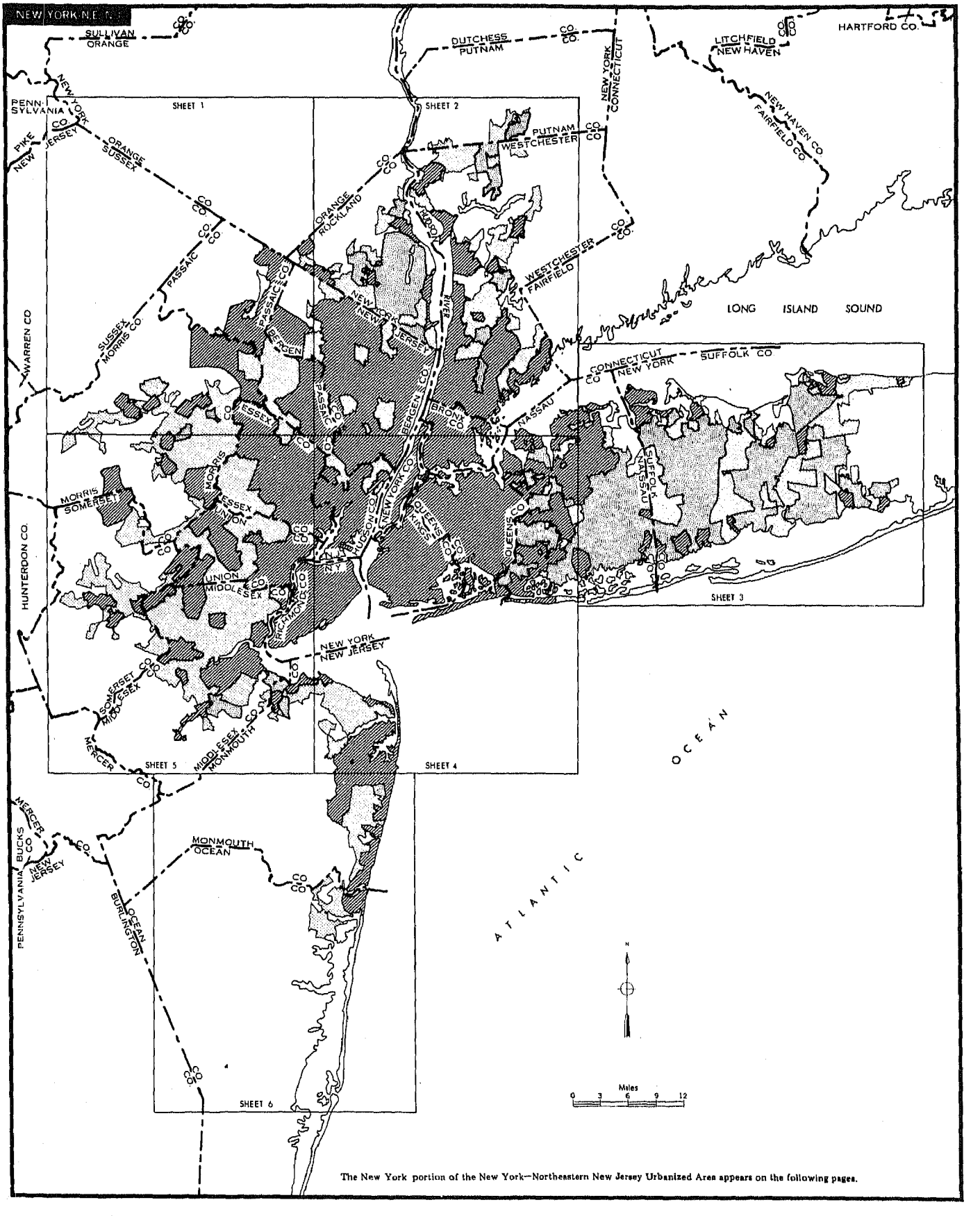

The New York portion of the New York—Northeastern New Jersey Urbanized Area appears on the following pages.

NEW YORK

Urbanized Areas

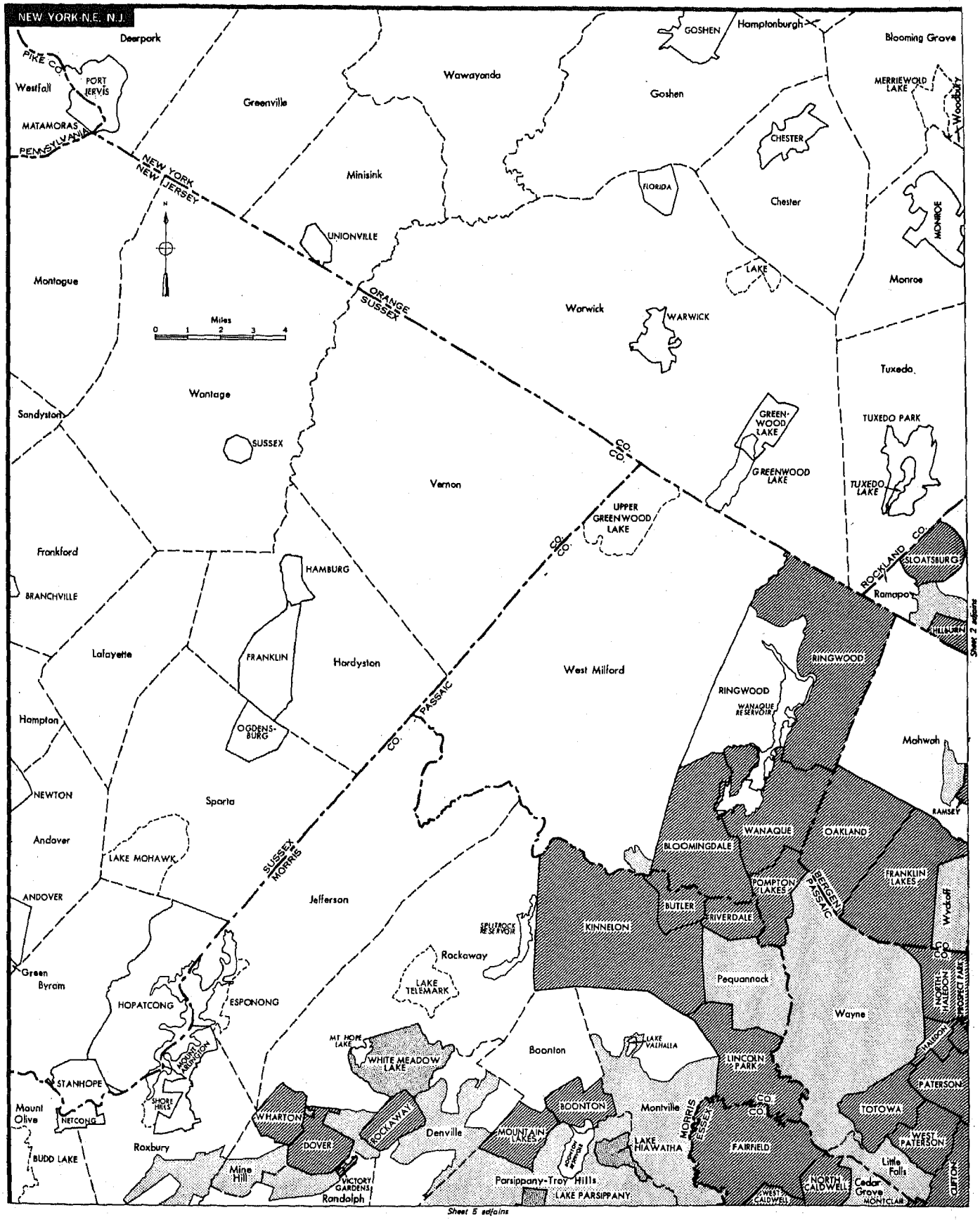

NEW YORK

Urbanized Areas

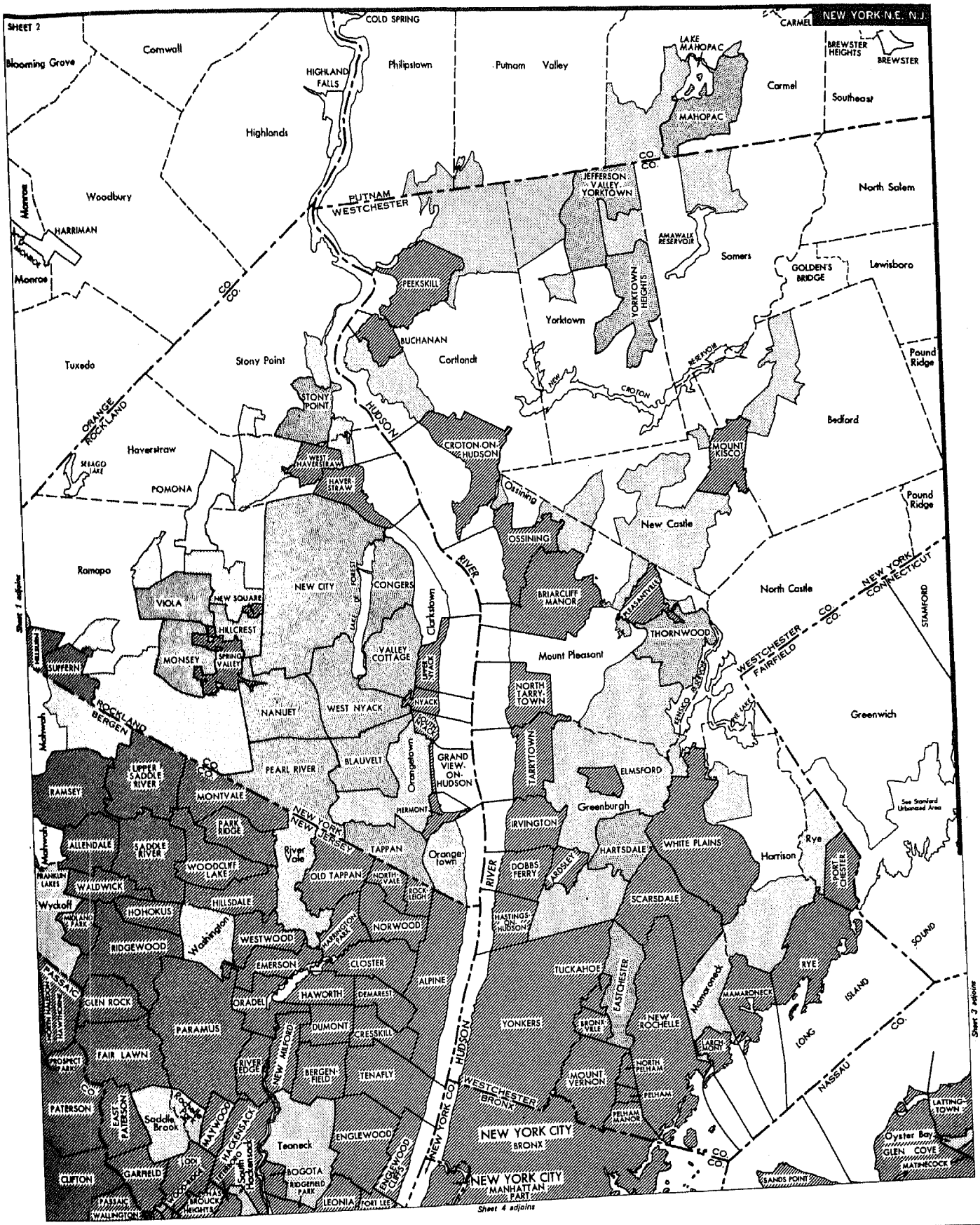

NEW YORK

Urbanized Areas

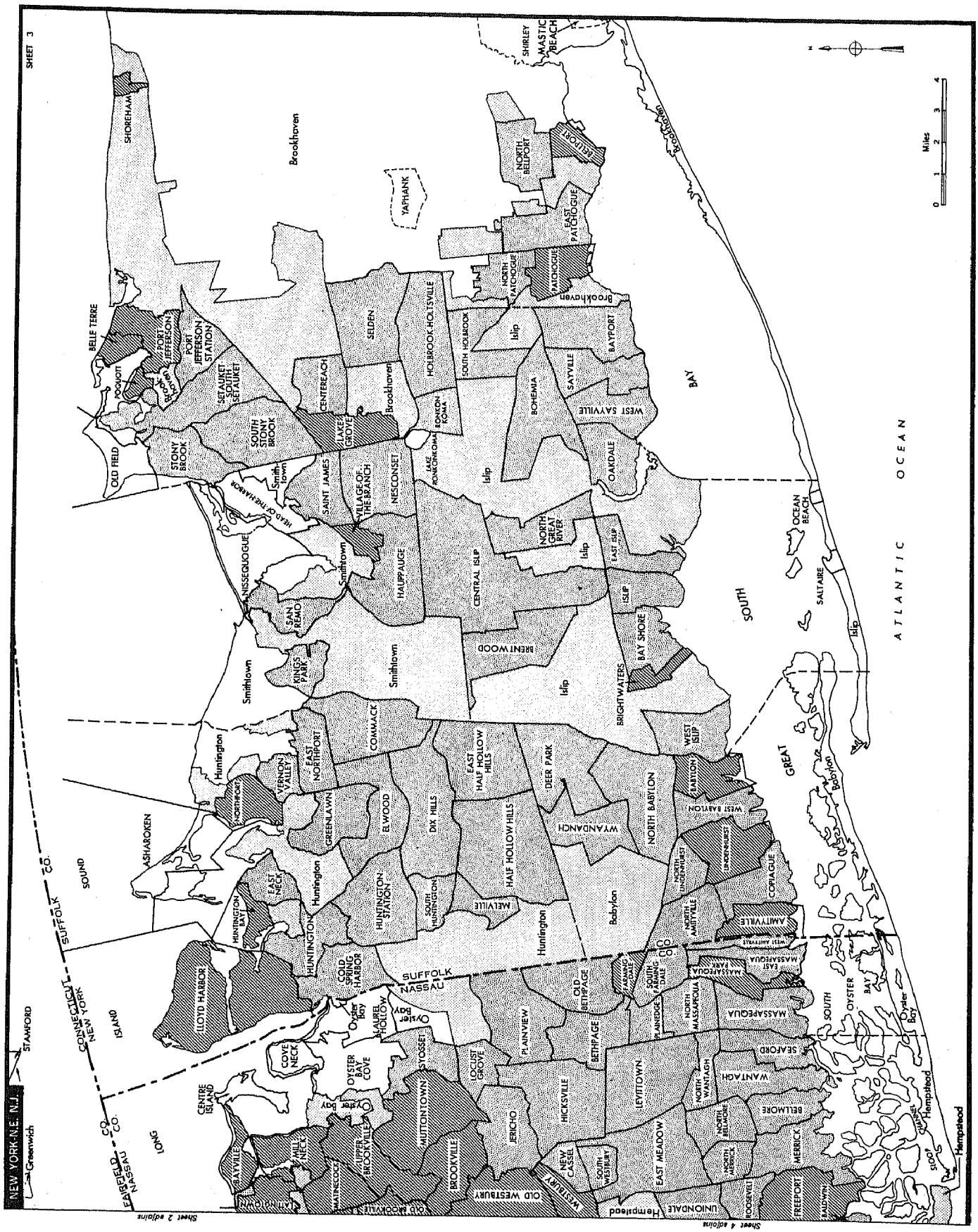

NEW YORK

Urbanized Areas

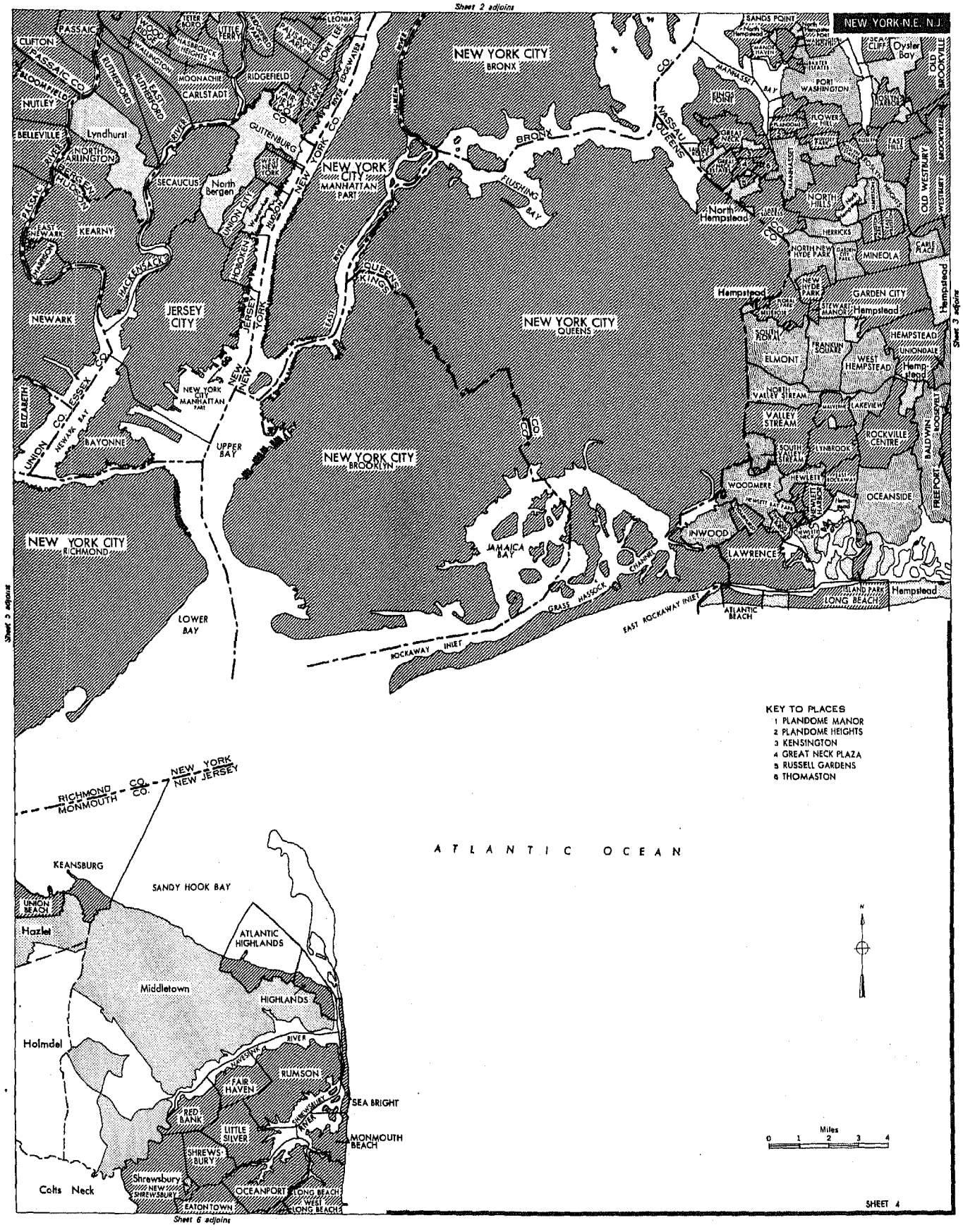

NEW YORK

Urbanized Areas

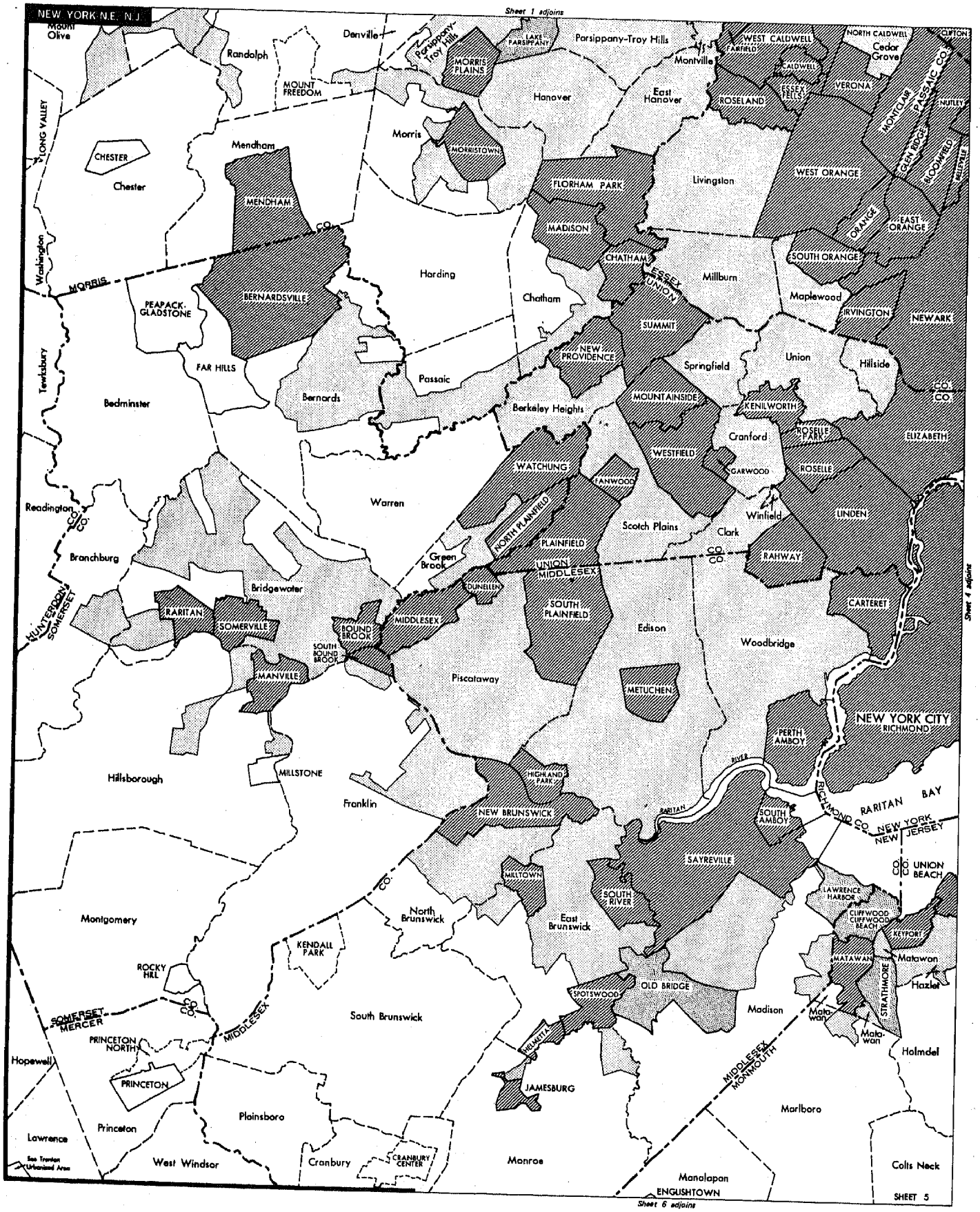

NEW YORK

Urbanized Areas

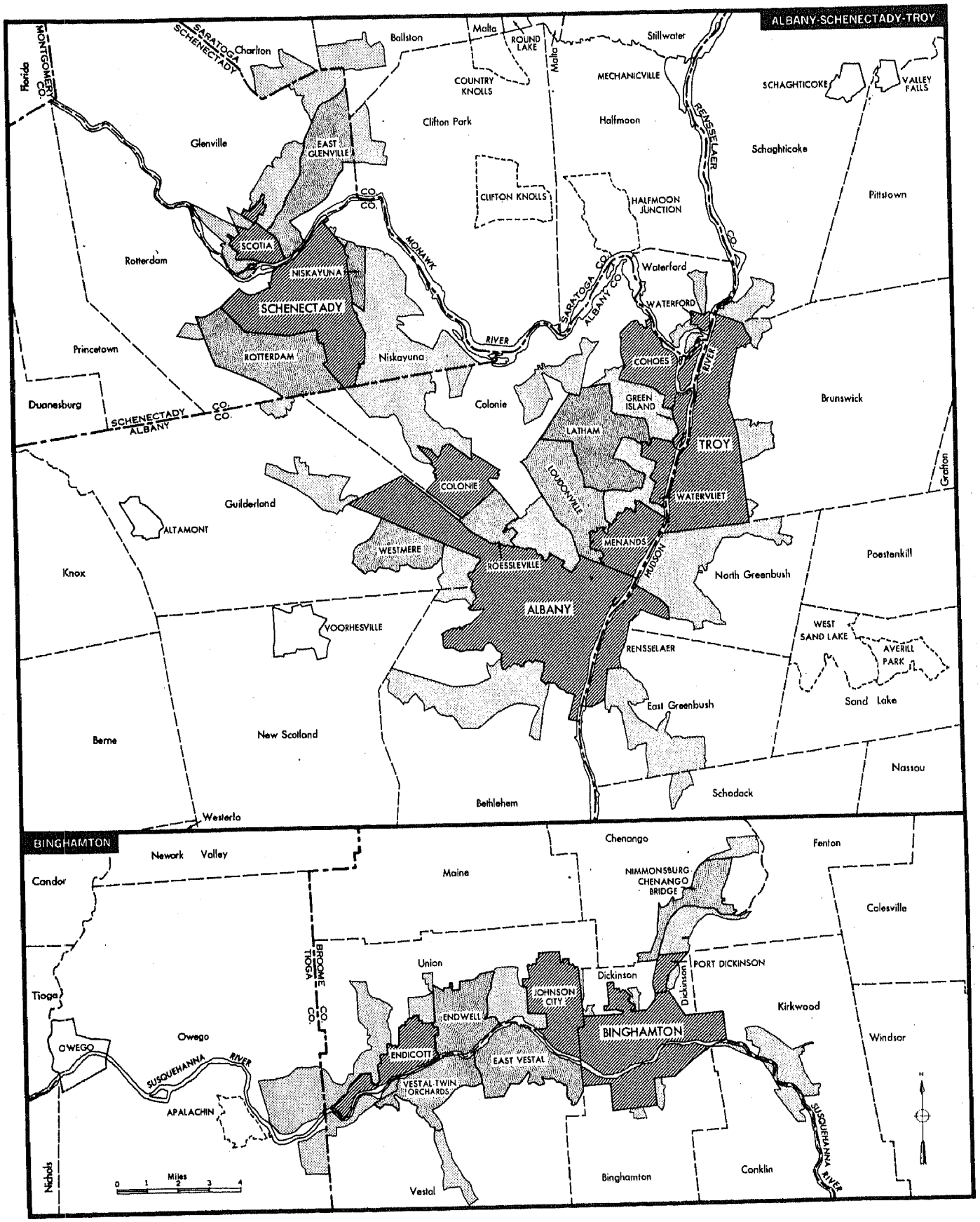

NEW YORK

Urbanized Areas

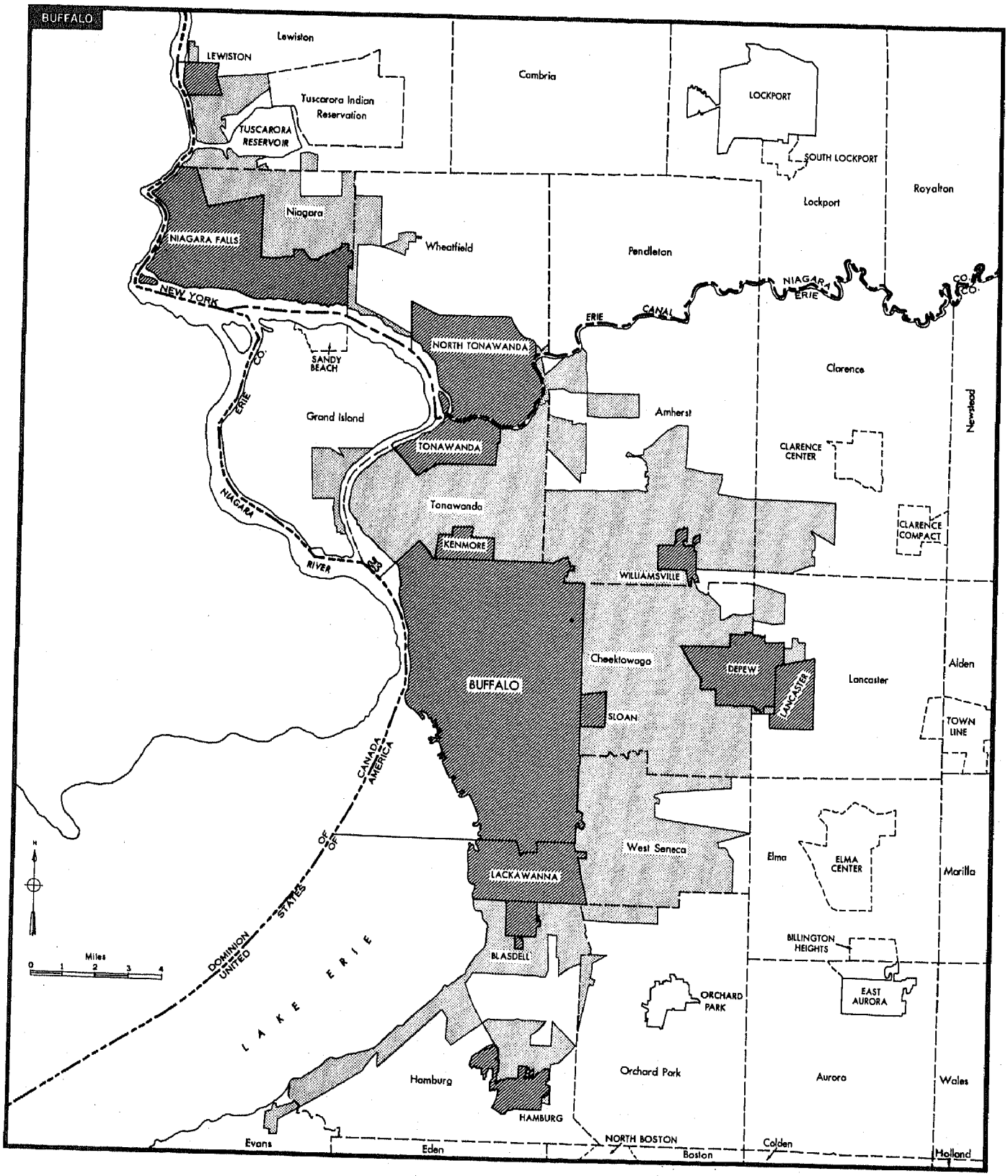

NEW YORK

Urbanized Areas

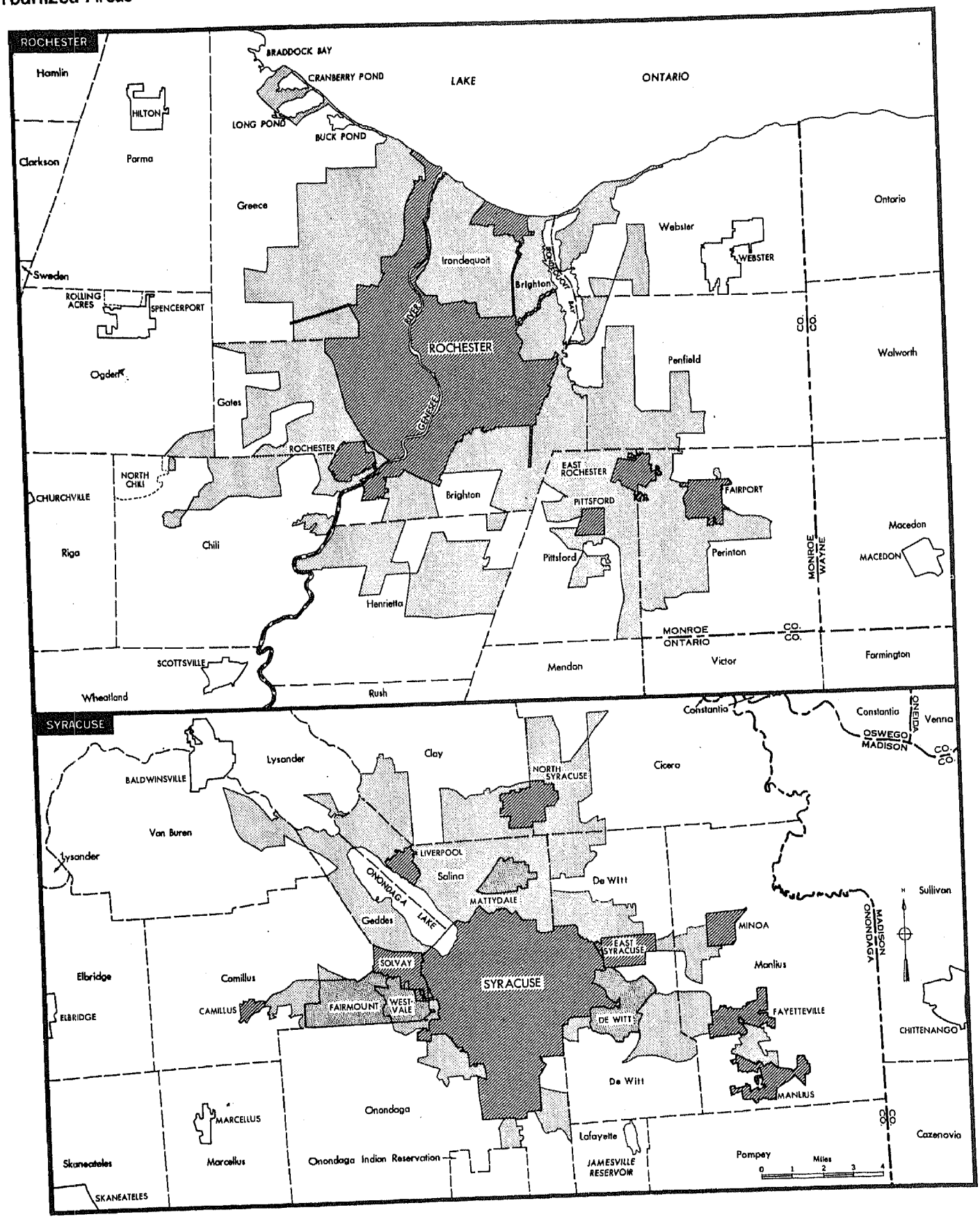

NEW YORK

Urbanized Areas

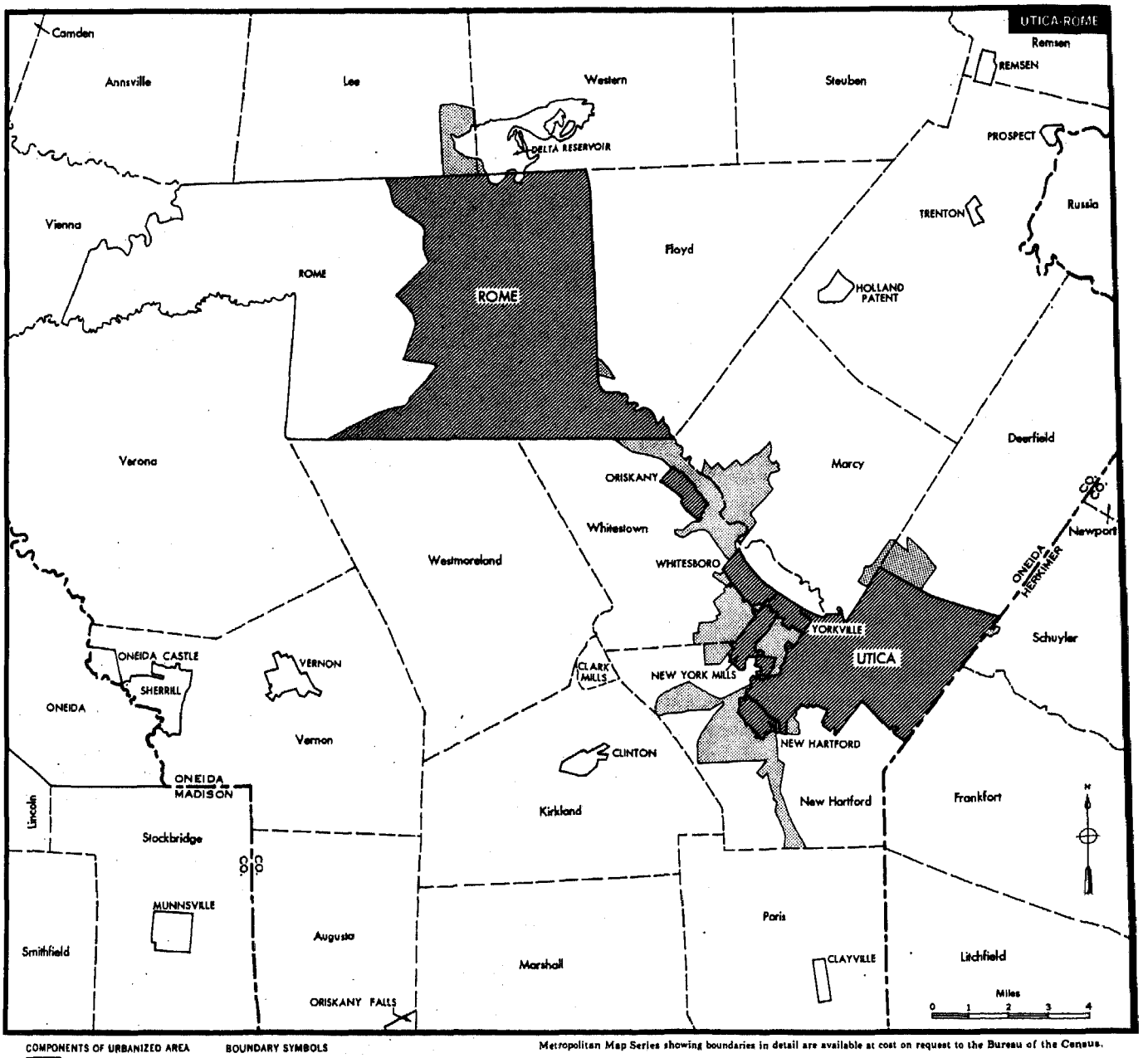

COMPONENTS OF URBANIZED AREA
- Incorporated Places
- Unincorporated Places
- Unincorporated Area

BOUNDARY SYMBOLS
- International
- State
- County
- Minor Civil Division
- Incorporated Place
- Unincorporated Place Outside Urbanized Area

Metropolitan Map Series showing boundaries in detail are available at cost on request to the Bureau of the Census.

Note: Rome is an "extended city;" see text.

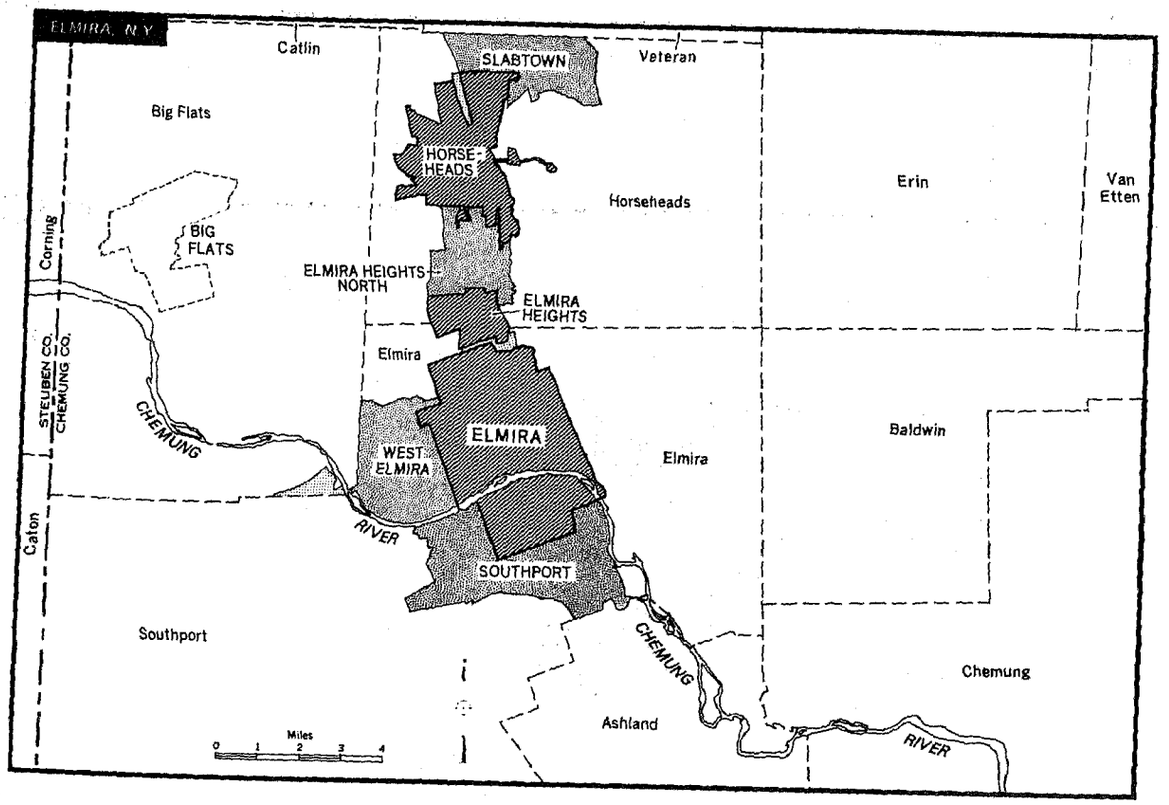
ELMIRA, N.Y.
Catlin
SLABTOWN
Veteran
Big Flats
HORSE-HEADS
Horseheads
Erin
Van Etten
Corning
BIG FLATS
ELMIRA HEIGHTS NORTH
ELMIRA HEIGHTS
Elmira
STEUBEN CO.
CHEMUNG CO.
CHEMUNG
ELMIRA
WEST ELMIRA
Elmira
Baldwin
RIVER
Caton
SOUTHPORT
Southport
CHEMUNG
Chemung
Ashland
RIVER
Miles
0 1 2 3 4

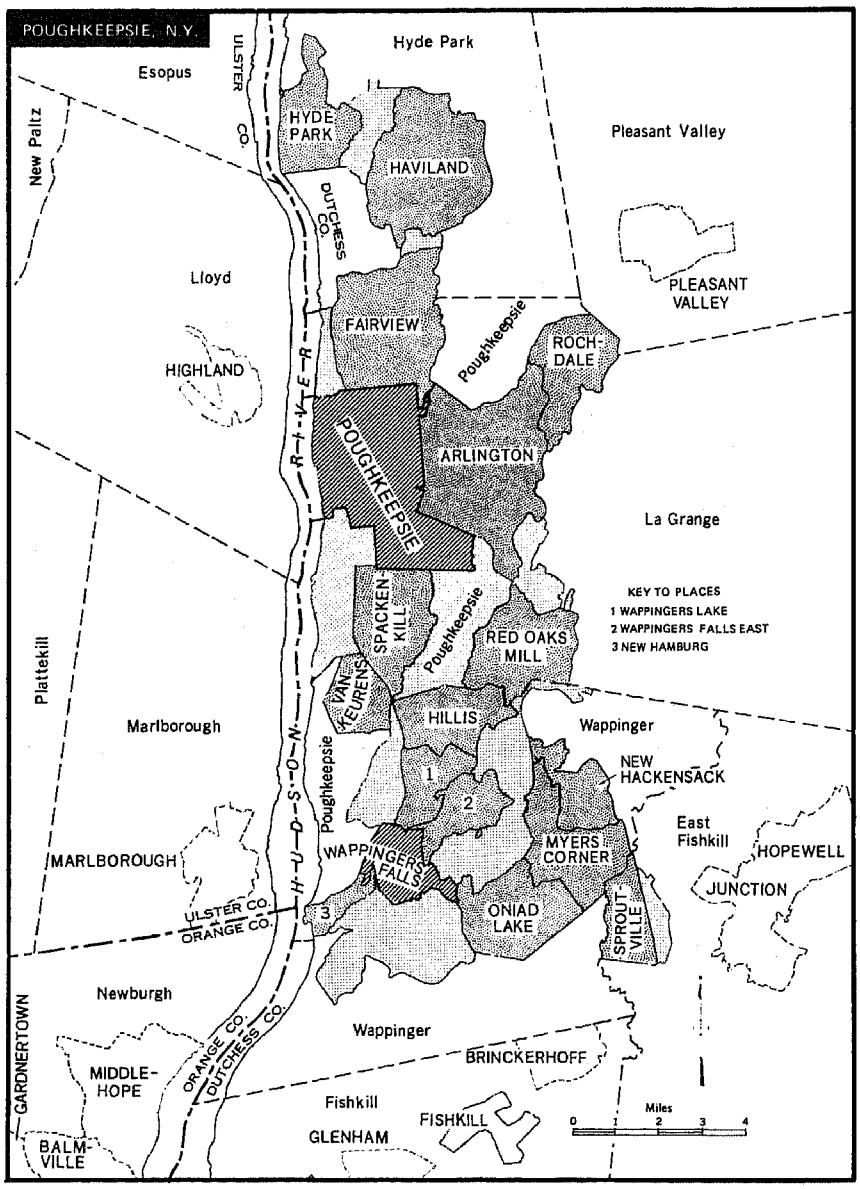
POUGHKEEPSIE, N.Y.
Hyde Park
Esopus
ULSTER CO.
New Paltz
HYDE PARK
HAVILAND
Pleasant Valley
DUTCHESS CO.
Lloyd
PLEASANT VALLEY
FAIRVIEW
Poughkeepsie
ROCH-DALE
HIGHLAND
HUDSON RIVER
POUGHKEEPSIE
ARLINGTON
La Grange
KEY TO PLACES
1 WAPPINGERS LAKE
2 WAPPINGERS FALLS EAST
3 NEW HAMBURG
SPACKEN-KILL
Poughkeepsie
RED OAKS MILL
Plattekill
VAN KEUREN
HILLIS
Wappinger
Marlborough
NEW HACKENSACK
Poughkeepsie
East Fishkill
HOPEWELL
MARLBOROUGH
WAPPINGERS FALLS
MYERS CORNER
JUNCTION
ULSTER CO.
ORANGE CO.
ONIAD LAKE
SPROUT-VILLE
Newburgh
GARDNERTOWN
Wappinger
ORANGE CO.
DUTCHESS CO.
BRINCKERHOFF
MIDDLE-HOPE
Fishkill
FISHKILL
GLENHAM
BALM-VILLE
Miles
0 1 2 3 4

North Carolina

Table 6. POPULATION OF URBANIZED AREAS: 1970 AND 1960

(For meaning of symbols, see text)

Component Parts	1970	1960
ASHEVILLE URBANIZED AREA		
The area	72,451	68,592
Asheville city	57,681	60,192
Outside central city	14,770	8,400
The area is defined as follows:		
Buncombe County (part)	72,451	68,592
Asheville township (part)	65,962	66,450
Asheville city (part)	57,343	60,185
Biltmore Forest town (part)	743	676
Leicester township (part)	229	1
Asheville city (part)	229	1
Limestone township (part)	555	328
Biltmore Forest town (part)	555	328
Lower Hominy township (part)	3,704	424
Asheville city (part)	109	3
Reems Creek township (part)	68	...
Swannanoa township (part)	1,933	1,389
BURLINGTON URBANIZED AREA[1]		
The area	59,891	(2)
Burlington city	35,930	...
Outside central city	23,961	...
The area is defined as follows:		
Alamance County (part)	58,714	...
Township 3, Boon Station (part)	10,619	...
Burlington city (part)	2,531	...
Elon College town	2,150	...
Gibsonville town (part)	842	...
Glen Raven (U) (part)	2,468	...
West Burlington (U) (part)	742	...
Township 6, Graham (part)	15,078	...
Burlington city (part)	6,734	...
Graham town (part)	8,160	...
Township 12, Burlington (part)	31,321	...
Burlington city (part)	26,665	...
Glen Raven (U) (part)	380	...
Morgantown (U)	3,547	...
West Burlington (U) (part)	729	...
Township 13, Haw River (part)	1,696	...
Graham town (part)	12	...
Haw River (U)	1,542	...
Guilford County (part)	1,177	...
Rock Creek township (part)	1,177	...
Gibsonville town (part)	1,177	...
CHARLOTTE URBANIZED AREA		
The area	[3]279,433	209,551
Charlotte city	241,178	201,564
Outside central city	[3]38,255	7,987
The area is defined as follows:		
Mecklenburg County (part)	[3]279,433	209,551
Twp. 1, Charlotte	241,178	201,564
Charlotte city	241,178	201,564
Twp. 2, Berryhill (part)	3,175	1,742
Twp. 3, Steel Creek (part)	1,671	...
Twp. 4, Sharon (part)	13,115	2,524
Twp. 5, Providence (part)	1,390	...
Twp. 7, Crab Orchard (part)	7,657	401
Twp. 8, Mallard Creek (part)	5,365	2,435
Twp. 12, Paw Creek (part)	5,882	885
DURHAM URBANIZED AREA		
The area	100,764	84,642
Durham city	95,438	78,302
Outside central city	5,326	6,340
The area is defined as follows:		
Durham County (part)	100,764	84,642
Durham township (part)	97,489	80,736
Durham city	95,438	78,302
Oak Grove township (part)	1,995	2,105
Triangle township (part)	1,280	1,801
FAYETTEVILLE URBANIZED AREA		
The area	161,370	(2)
Fayetteville city	53,510	...
Outside central city	107,860	...
The area is defined as follows:		
Cumberland County (part)	161,370	...
Carvers Creek township (part)	9,301	...
Cedar Creek township (part)	1,430	...
Cross Creek township	53,510	...
Fayetteville city	53,510	...
Eastover township (part)	294	...
Manchester township (part)	41,395	...
Fort Bragg (U) (part)	33,823	...
Spring Lake town	3,968	...
Pearces Mill township (part)	10,436	...
Rockfish township (part)	6,370	...
Seventy-First township (part)	38,634	...
Fort Bragg (U) (part)	13,172	...
GASTONIA URBANIZED AREA[1]		
The area	94,725	(2)
Gastonia city	47,142	...
Outside central city	47,583	...
The area is defined as follows:		
Gaston County (part)	94,725	...
Dallas township (part)	5,041	...
Dallas town	4,059	...
Gastonia township (part)	57,086	...
Gastonia city (part)	45,375	...
Gastonia East (U)	2,370	...
Gastonia North (U)	1,316	...
Gastonia South (U)	3,718	...
Lowell town (part)	258	...
Ranlo town	2,092	...
River Bend township (part)	5,655	...
Mount Holly city	5,107	...
North Belmont (U) (part)	548	...
South Point township (part)	26,943	...
Belmont city	4,814	...
Belmont South (U)	2,278	...
Cramerton town	2,142	...
Gastonia city (part)	1,767	...
Lowell town (part)	3,049	...
McAdenville town	950	...
North Belmont (U) (part)	10,211	...
GREENSBORO URBANIZED AREA		
The area	152,252	123,334
Greensboro city	144,076	119,574
Outside central city	8,176	3,760
The area is defined as follows:		
Guilford County (part)	152,252	123,334
Center Grove township (part)	275	358
Friendship township (part)	2,424	115
Gilmer township	52,960	48,885
Greensboro city (part)	52,960	48,885
Jamestown township (part)	54	...
Jefferson township (part)	684	459
Monroe township (part)	3,335	2,476
Morehead township	91,177	70,689
Greensboro city (part)	91,116	70,689
Guilford College town	61	(NA)
Sumner township (part)	1,343	352
HIGH POINT URBANIZED AREA		
The area	[4]93,417	66,543
High Point city	63,204	62,063
Outside central city	[4]30,213	4,480
The area is defined as follows:		
Davidson County (part)	18,245	...
Abbotts Creek township (part)	-	...
High Point city (part)	-	...
Thomasville township (part)	18,245	...
Thomasville city	15,230	...

See footnotes at end of table.

Table 6. POPULATION OF URBANIZED AREAS: 1970 AND 1960—Continued

(For meaning of symbols, see text)

Component Parts	1970	1960
HIGH POINT URBANIZED AREA--Con.		
Guilford County (part)	[4]67,745	64,095
High Point township (part)	64,657	62,063
High Point city (part)	63,154	62,063
Jamestown township (part)	3,088	2,155
Jamestown town	1,297	1,247
Randolph County (part)	7,427	2,325
Trinity township (part)	7,427	2,325
Archdale city	6,103	1,520
High Point city (part)	50	...
RALEIGH URBANIZED AREA		
The area	152,289	93,931
Raleigh city	121,577	93,931
Outside central city	30,712	-
The area is defined as follows:		
Wake County (part)	152,289	93,931
Cary township (part)	8,010	5
Cary town (part)	7,389	...
Raleigh city (part)	95	5
House Creek township (part)	20,293	1,707
Raleigh city (part)	16,875	1,707
Meredith township (part)	11,307	4,195
Raleigh city (part)	8,844	4,195
Neuse River township (part)	5,204	-
Raleigh city (part)	2,080	-
Raleigh township (part)	89,835	85,768
Raleigh city (part)	89,239	85,768
St. Marys township (part)	11,783	540
Garner town	4,923	...
Raleigh city (part)	2,404	540
St. Matthews township (part)	2,883	...
Raleigh city (part)	11	...
RALEIGH URBANIZED AREA--Con.		
Wake County (part)--Con.		
Swift Creek township (part)	2,933	1,716
Raleigh city (part)	2,029	1,716
White Oak township (part)	41	...
Cary town (part)	41	...
WILMINGTON URBANIZED AREA		
The area	57,645	(2)
Wilmington city	46,169	...
Outside central city	11,476	...
The area is defined as follows:		
New Hanover County (part)	57,645	...
Cape Fear township (part)	1,761	...
Harnett township (part)	7,534	...
Masonboro township (part)	2,181	...
Wilmington township	46,169	...
Wilmington city	46,169	...
WINSTON-SALEM URBANIZED AREA		
The area	[5]142,554	128,176
Winston-Salem city	132,913	111,135
Outside central city	[5]9,641	17,041
The area is defined as follows:		
Forsyth County (part)	[5]142,554	128,176
Bethania township (part)	237	...
Broadbay township (part)	823	1,332
Middle Fork township (part)	1,911	7,547
Old Town township (part)	3,302	6,887
Salem Chapel township (part)	117	...
South Fork township (part)	3,251	1,275
Winston township	132,913	111,135
Winston-Salem city	132,913	111,135

[1]New urbanized area in 1974. [2]There were no urbanized areas delineated for Burlington, Fayetteville, Gastonia, and Wilmington for the 1960 *census*. [3]Revised since publication of the 1970 census reports to reflect the subtraction of part of Morningstar, Township 13, Mecklenburg County (population 97), which was erroneously included in the 1970 census tabulations. [4]Revised since publication of the 1970 census reports to reflect the subtraction of part of Friendship township, Guilford County (population 130), which was erroneously included in the 1970 census tabulation. [5]Revised since publication of the 1970 census reports to reflect the subtraction of part of Abbotts Creek township, Forsyth County (population 30), which was erroneously included in the 1970 *census tabulations*.

NORTH CAROLINA

Urbanized Areas

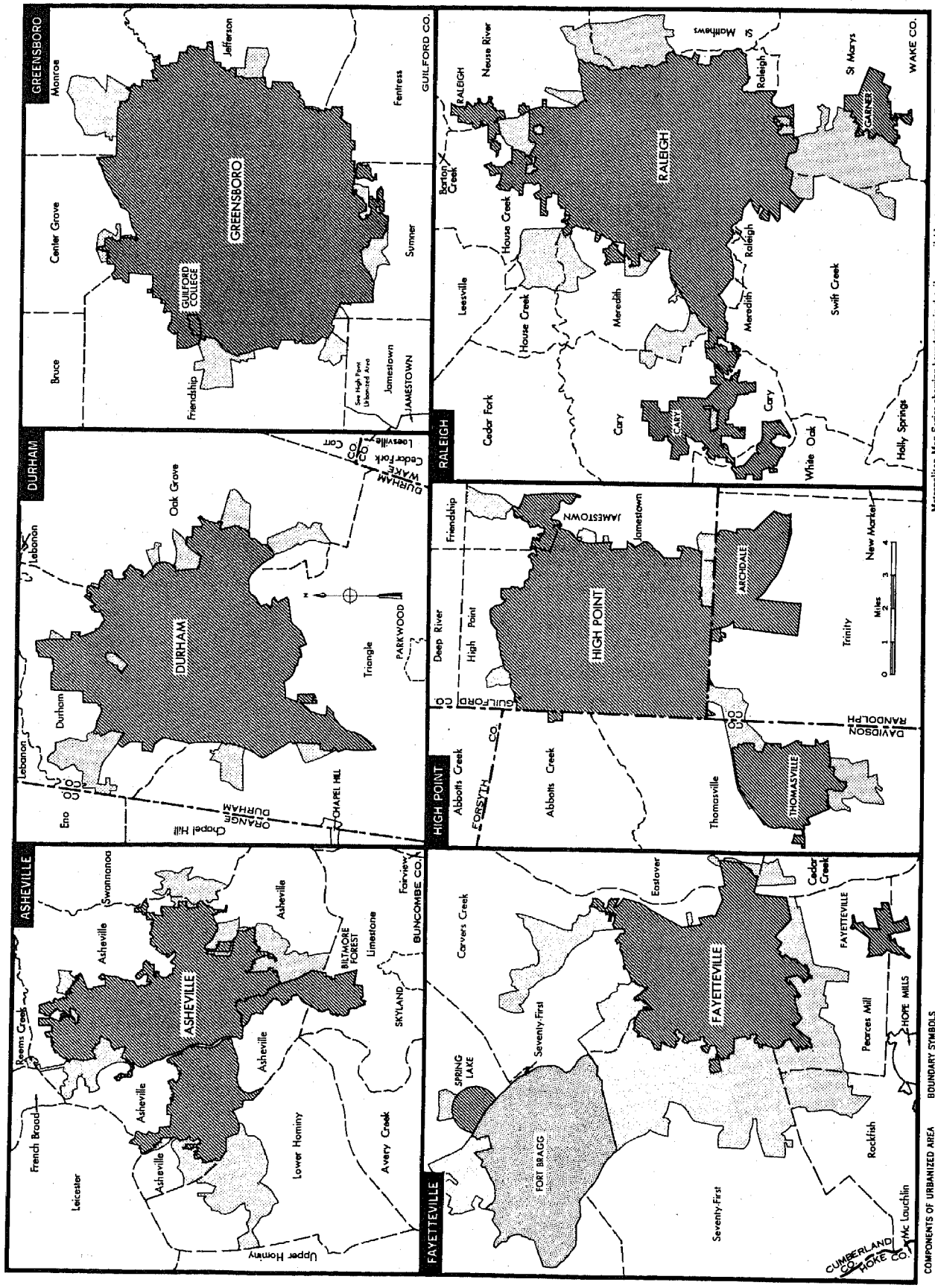

Metropolitan Map Series showing boundaries in detail are available at cost on request to the Bureau of the Census.

NORTH CAROLINA

Urbanized Areas

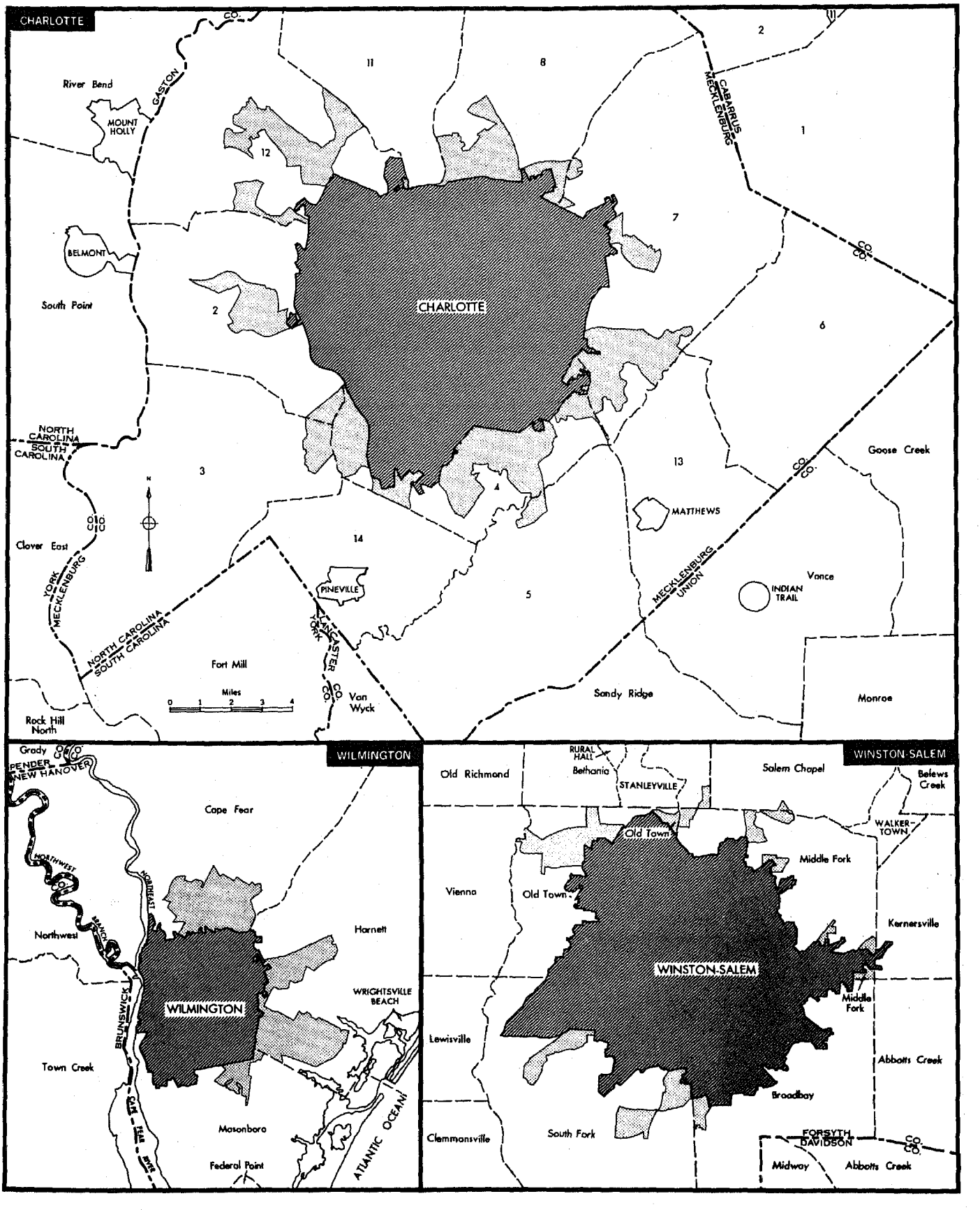

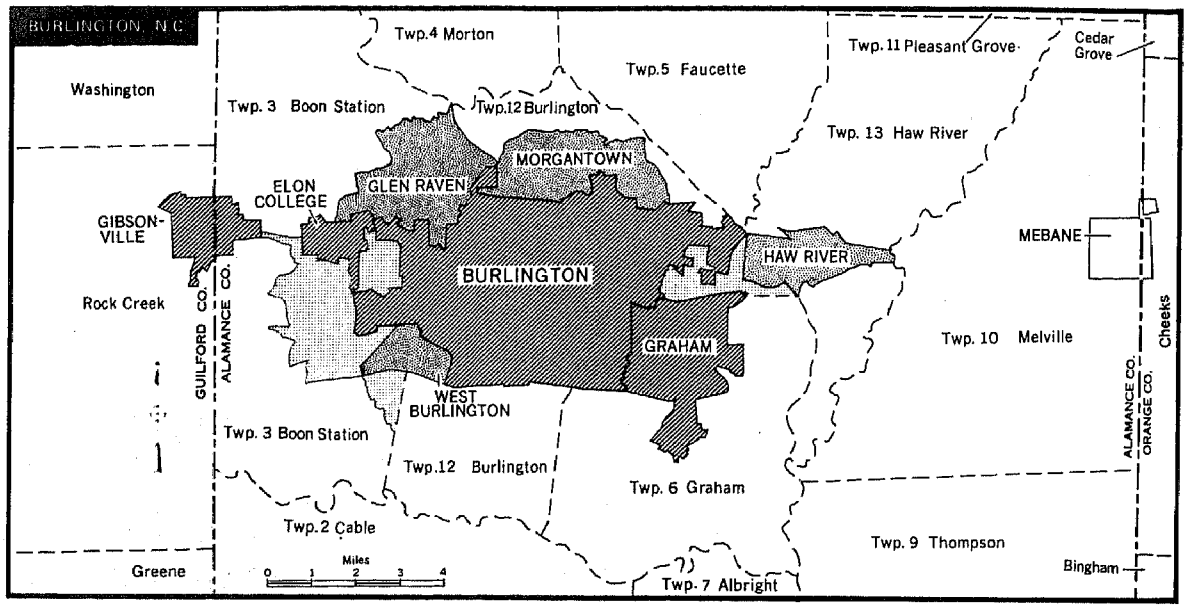
BURLINGTON, N.C.
Washington
Twp. 3 Boon Station
Twp.4 Morton
Twp.5 Faucette
Twp.12 Burlington
Twp. 11 Pleasant Grove
Cedar Grove
Twp. 13 Haw River
MORGANTOWN
GLEN RAVEN
ELON COLLEGE
GIBSON-VILLE
BURLINGTON
HAW RIVER
MEBANE
Rock Creek
GUILFORD CO.
ALAMANCE CO.
GRAHAM
Twp. 10 Melville
Cheeks
WEST BURLINGTON
Twp. 3 Boon Station
Twp.12 Burlington
Twp. 6 Graham
ALAMANCE CO.
ORANGE CO.
Twp.2 Cable
Twp. 9 Thompson
Greene
Miles
0 1 2 3 4
Twp. 7 Albright
Bingham

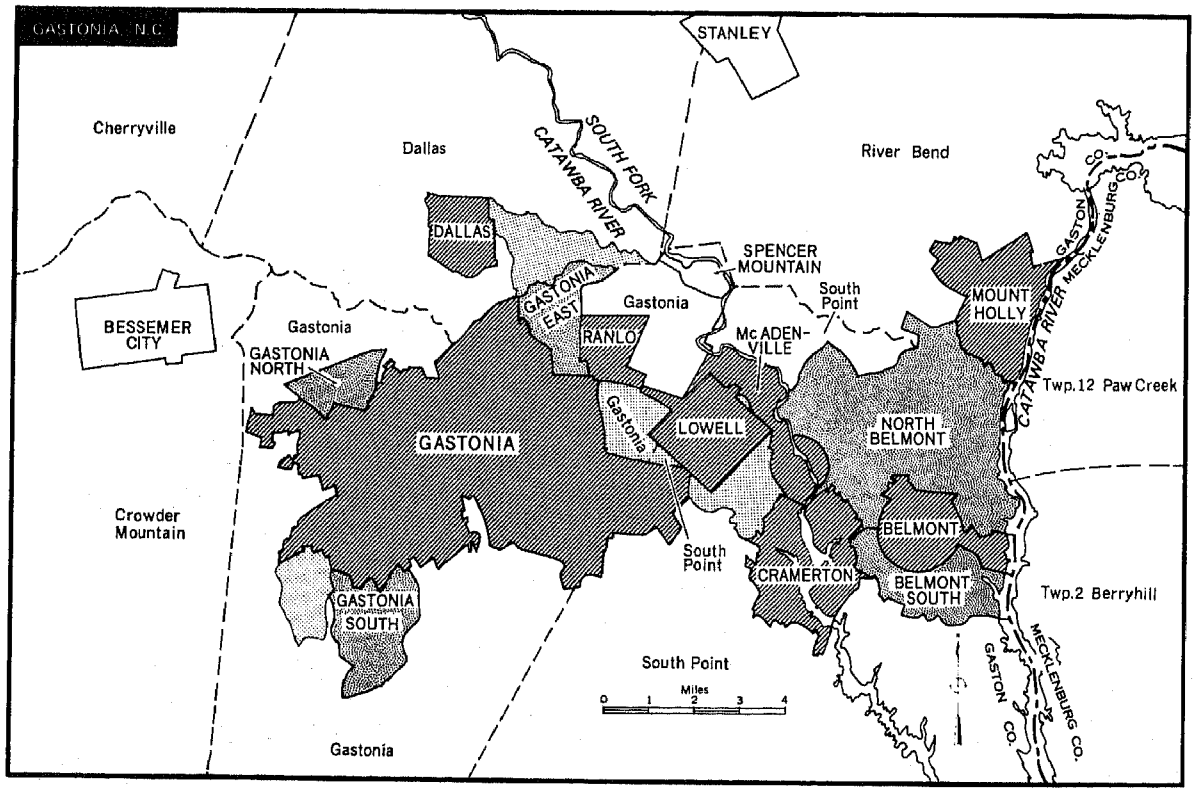
GASTONIA, N.C.
STANLEY
Cherryville
Dallas
SOUTH FORK CATAWBA RIVER
River Bend
GASTON CO.
MECKLENBURG CO.
DALLAS
SPENCER MOUNTAIN
South Point
MOUNT HOLLY
BESSEMER CITY
Gastonia
GASTONIA EAST
Gastonia
RANLO
McADEN-VILLE
CATAWBA RIVER
Twp.12 Paw Creek
GASTONIA NORTH
Gastonia
LOWELL
NORTH BELMONT
GASTONIA
Crowder Mountain
South Point
BELMONT
CRAMERTON
BELMONT SOUTH
Twp.2 Berryhill
GASTONIA SOUTH
South Point
Miles
0 1 2 3 4
GASTON CO.
MECKLENBURG CO.
Gastonia

North Dakota

Table 6. POPULATION OF URBANIZED AREAS: 1970 AND 1960

(For meaning of symbols, see text)

Component Parts	1970	1960
FARGO-MOORHEAD (N. DAK.-MINN.) URBANIZED AREA		
The area	85,446	72,730
Inside central cities	83,052	69,596
Fargo	53,365	46,662
Moorhead	29,687	22,934
Outside central cities	2,394	3,134
The area is defined as follows:		
In North Dakota	53,420	47,676
Cass County (part)	53,420	47,676
FARGO-MOORHEAD (N. DAK.-MINN.) URBANIZED AREA--Con.		
Cass County (part)--Con.		
Fargo division (part)	53,370	...
Fargo city	53,365	46,662
Fargo North division (part)	50	...
In Minnesota	32,026	25,054
Clay County (part)	32,026	25,054
Dilworth village	2,321	2,102
Moorhead city	29,687	22,934
Moorhead twp. (part)	18	18

NORTH DAKOTA

Urbanized Area

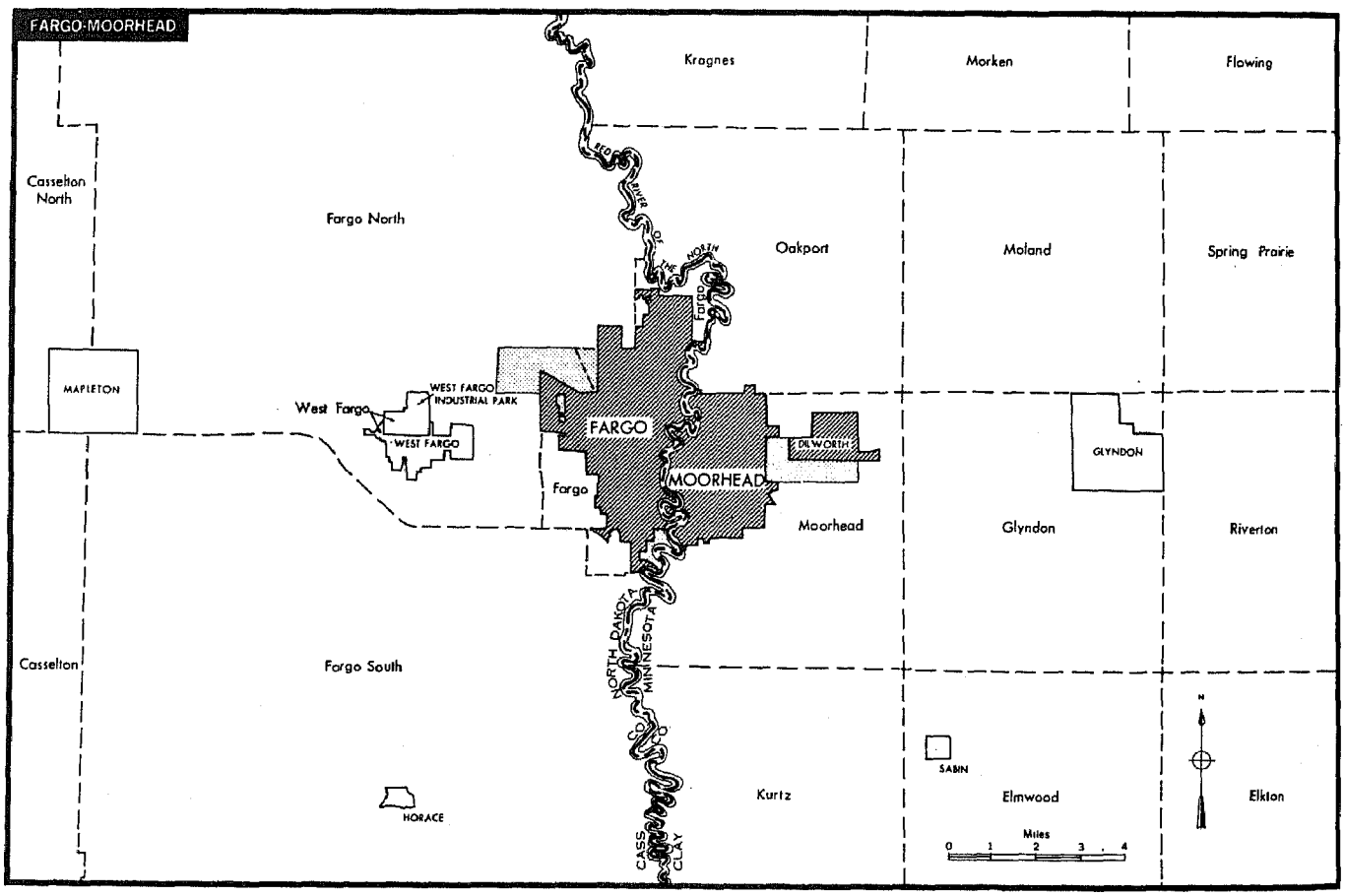

COMPONENTS OF URBANIZED AREA
- Incorporated Places
- Unincorporated Area

BOUNDARY SYMBOLS
- State
- Minor Civil Division or Census County Division
- Incorporated Place

Metropolitan Map Series showing boundaries in detail are available at cost on request to the Bureau of the Census.

Ohio

Table 6. POPULATION OF URBANIZED AREAS: 1970 AND 1960

(For meaning of symbols, see text)

Component Parts	1970	1960
AKRON URBANIZED AREA		
The area	542,775	458,253
Akron city	275,425	290,351
Outside central city	267,350	167,902
The area is defined as follows:		
Medina County (part)	13,947	...
Wadsworth township (part)	13,947	...
Wadsworth city	13,142	...
Portage County (part)	57,727	21,113
Brimfield township (part)	-	...
Kent city (part)	-	...
Franklin township (part)	31,723	20,147
Brady Lake village	450	544
Kent city (part)	28,183	17,836
Mogadore village (part)	651	966
Ravenna township (part)	15,739	...
Ravenna city	11,780	...
Streetsboro township (part)	7,966	...
Streetsboro village	7,966	...
Suffield township (part)	1,648	...
Summit County (part)	468,436	437,140
Barberton township	33,052	33,805
Barberton city	33,052	33,805
Bath township (part)	1,736	...
Copley township (part)	9,370	3,580
Fairlawn village	6,102	...
Coventry township (part)	12,321	11,975
Cuyahoga Falls township	49,678	47,922
Cuyahoga Falls city	49,678	47,922
Franklin township (part)	10,299	2,598
Green township (part)	2,401	673
Lakemore township	2,708	2,765
Lakemore village	2,708	2,765
Mogadore village (part)	3,207	2,885
Munroe Falls township	3,794	1,828
Munroe Falls village	3,794	1,828
Northampton township (part)	1,399	...
Norton township	12,308	3,830
Norton city	12,308	...
Portage township	275,425	290,351
Akron city	275,425	290,351
Silver Lake township	3,637	2,655
Silver Lake village	3,637	2,655
Springfield township (part)	11,980	9,833
Stow city	19,847	12,194
Tallmadge township	15,274	10,246
Tallmadge city	15,274	10,246
Wayne County (part)	2,665	...
Chippewa township (part)	2,665	...
Doylestown village	2,373	...
CANTON URBANIZED AREA		
The area	[1]244,177	213,574
Canton city	110,053	113,631
Outside central city	[1]134,124	99,943
The area is defined as follows:		
Stark County (part)	[1]244,177	213,574
Canton township (part)	9,578	102,788
Meyers Lake village (part)	-	269
Jackson township (part)	11,765	2,430
Hills and Dales village	280	320
Lake township (part)	927	...
McKinley township	110,053	([2])
Canton city	110,053	93,402
Massillon township	32,539	([3])
Massillon city	32,539	31,236
Nimishillen township (part)	9,475	7,005
Louisville city	6,298	5,116
Perry township (part)	26,997	42,591
Plain township (part)	41,756	54,382
Meyers Lake village (part)	173	13
North Canton city	15,228	7,727
Tuscarawas township (part)	1,087	4,378

Component Parts	1970	1960
CINCINNATI (OHIO-KY.) URBANIZED AREA		
The area	1,110,514	993,568
Cincinnati city	452,524	502,550
Outside central city	657,999	491,018
The area is defined as follows:		
In Ohio	913,536	814,079
Butler County (part)	3,739	...
Union township (part)	3,739	...
Clermont County (part)	26,166	4,362
Batavia township (part)	500	...
Amelia village (part)	500	...
Miami township (part)	13,088	4,362
Loveland city (part)	1,923	...
Milford village (part)	4,776	4,045
Pierce township (part)	1,551	...
Amelia village (part)	320	...
Union township (part)	11,027	...
Hamilton County (part)	883,587	[4]809,717
Amberley township	5,574	...
Amberley village	5,574	978
Anderson township (part)	19,919	8,316
Arlington Heights township	1,476	...
Arlington Heights village	1,476	1,355
Blue Ash township	8,324	...
Blue Ash city	8,324	8,341
Cheviot city	11,135	10,701
Cincinnati city	452,524	502,550
Colerain township (part)	42,229	18,947
Columbia township (part)	25,669	31,031
Fairfax village	2,705	2,430
Golf Manor village	5,170	4,648
Indian Hill village (part)	4,152	3,364
Kenwood (U) (part)	4,361	...
Mariemont village	4,540	4,120
Milford village (part)	52	86
Terrace Park village	2,266	2,023
Deer Park township	7,415	...
Deer Park city	7,415	8,423
Delhi township (part)	25,257	13,395
Elmwood Place township	3,525	3,813
Elmwood Place village	3,525	3,813
Forest Park city	15,139	...
Glendale township	2,690	...
Glendale village	2,690	2,823
Greenhills township	6,092	...
Greenhills city	6,092	5,407
Green township (part)	45,427	40,188
Bridgetown (U)	13,352	...
Covedale (U)	6,639	...
Lincoln Heights township	6,099	...
Lincoln Heights city	6,099	7,798
Lockland township	5,288	5,292
Lockland city	5,288	5,292
Madeira township	6,713	...
Madeira city	6,713	6,744
Miami township (part)	4,028	4,074
Addyston village	1,336	1,376
Cleves village	2,044	2,076
North Bend village	638	622
North College Hill township	12,363	...
North College Hill city	12,363	12,035
Norwood township	30,420	34,580
Norwood city	30,420	34,580
Reading township	14,303	12,832
Reading city	14,303	12,832
St. Bernard township	6,080	6,778
St. Bernard city	6,080	6,778
Sharonville township	10,985	...
Sharonville city	10,985	3,890
Silverton township	6,588	...
Silverton city	6,588	6,682
Springdale township	8,127	...
Springdale village	8,127	3,556
Springfield township (part)	49,054	75,047
Mount Healthy city	7,446	6,553
Sycamore township (part)	30,739	51,968
Evendale village	1,967	773
Indian Hill village (part)	705	481
Kenwood (U) (part)	11,428	...
Montgomery village	5,683	3,075

See footnotes at end of table.

Table 6. POPULATION OF URBANIZED AREAS: 1970 AND 1960—Continued

(For meaning of symbols, see text)

Component Parts	1970	1960
CINCINNATI (OHIO-KY.) URBANIZED AREA--Con.		
Hamilton County (part)--Con.		
Symmes township (part)	8,065	906
Indian Hill village (part)	794	681
Loveland city (part)	5,177	...
Woodlawn village	3,251	3,007
Wyoming township	9,089	...
Wyoming city	9,089	7,736
Warren County (part)	44	...
Hamilton township (part)	44	...
Loveland city (part)	44	...
In Kentucky	196,978	179,489
Boone County (part)	12,296	5,848
Florence division (part)	12,296	5,848
Florence city	11,457	5,837
Campbell County (part)	73,218	71,984
Bellevue division	8,847	9,336
Bellevue city	8,847	9,336
Cold Spring division (part)	8,784	5,202
Cold Spring city	5,348	1,095
Crestview city	657	616
Highland Heights city	460	3,491
Silver Grove city	1,365	...
Dayton division	8,691	9,050
Dayton city	8,691	9,050
Fort Thomas division	16,338	14,896
Fort Thomas city	16,338	14,896
Newport division	30,558	30,070
Newport city	25,998	30,070
Southgate city	3,212	2,070
Wilders city	823	239
Woodlawn city	525	387
Kenton County (part)	111,464	101,657
Covington division	52,932	60,564
Covington city	52,535	60,376
Kenton Vale city	178	...
Crescent Springs division	5,342	2,912
Bromley city	1,069	998
Crescent Springs city	1,662	946
Villa Hills city	1,647	...
Dixie Heights division (part)	42,862	28,415
Crescent Park city	598	564
Crestview Hills city	1,114	...
Edgewood city	4,139	1,100
Elsmere city	5,161	4,607
Erlanger city	12,676	7,072
Fort Mitchell city	6,982	525
Fort Wright-Lookout Heights city	4,819	...
Lakeside Park city	2,511	2,214
Lakeview city	478	...
Park Hills city	3,999	4,076
Independence division (part)	46	...
Ludlow division	5,815	6,233
Ludlow city	5,815	6,233
Taylor Mill division (part)	4,467	3,533
Taylor Mill city	3,253	710
Winston Park city	578	744
CLEVELAND URBANIZED AREA		
The area	1,959,880	[4]1,783,436
Cleveland city	750,903	[4]876,050
Outside central city	1,208,977	907,386
The area is defined as follows:		
Cuyahoga County (part)	1,714,886	[3]1,641,529
Bay Village city	18,163	14,489
Beachwood city	9,631	6,089
Bedford city	17,552	15,223
Bedford Heights city	13,063	5,275
Bentleyville village	338	301
Berea city	22,396	16,592
Bratenahl village	1,613	1,332
Brecksville city	9,137	5,435
Broadview Heights city	11,463	6,209
Brooklyn city	13,142	10,733
Brooklyn Heights village	1,527	1,449
Brook Park city	30,774	12,856
CLEVELAND URBANIZED AREA--Con.		
Cuyahoga County (part)--Con.		
Chagrin Falls city	4,848	3,458
Cleveland city	750,903	876,050
Cleveland Heights city	60,767	61,813
Cuyahoga Heights village	866	796
East Cleveland city	39,600	37,991
Euclid city	71,552	62,998
Fairview Park city	21,681	14,624
Garfield Heights city	41,417	38,455
Glenwillow village	526	359
Highland Heights village	5,926	2,929
Independence city	7,034	6,868
Lakewood city	70,173	66,154
Linndale village	145	381
Lyndhurst city	19,749	16,805
Maple Heights city	34,093	31,667
Mayfield Heights city	22,139	13,478
Mayfield village	3,548	1,977
Middleburg Heights city	12,367	7,282
Moreland Hills village	3,000	2,188
Newburgh Heights village	3,396	3,512
North Olmsted city	34,861	16,290
North Randall village	1,212	688
North Royalton city	12,807	9,290
Oakwood village	3,127	3,283
Olmsted Falls village	2,504	2,144
Olmsted township (part)	3,039	1,913
Orange village	2,112	2,006
Parma city	100,216	82,845
Parma Heights city	27,192	18,100
Pepper Pike village	5,933	3,217
Richmond Heights city	9,220	5,068
River Edge township	632	416
Rocky River city	22,958	18,097
Seven Hills city	12,700	5,708
Shaker Heights city	36,306	36,460
Solon city	11,519	6,333
South Euclid city	29,579	27,569
Strongsville city	15,182	8,504
University Heights city	17,055	16,641
Valley View village	1,422	1,221
Walton Hills village	2,508	1,776
Warrensville Heights city	18,925	10,609
Warrensville township	2,160	2,261
Westlake city	15,689	12,906
West View village	2,523	1,303
Woodmere village	976	398
Geauga County (part)	5,190	1,282
Bainbridge township (part)	2,348	1,282
Russell township (part)	2,842	...
South Russell village	2,673	...
Lake County (part)	168,964	[4]116,395
Chagrin township	18,634	15,058
Willoughby city	18,634	15,058
Concord township (part)	1,814	1,486
Painesville Southwest (U) (part)	1,814	...
Eastlake township	19,690	12,467
Eastlake city	19,690	12,467
Kirtland township (part)	5,530	...
Kirtland village	5,530	...
Lakeline township	223	269
Lakeline village	223	269
Mentor township (part)	43,429	22,488
Mentor city	36,912	4,354
Mentor-on-the-Lake village	6,517	3,290
Painesville township (part)	29,261	[4]25,207
Fairport village	3,665	4,267
Grand River village	613	477
Painesville city	16,536	16,116
Painesville Southwest (U) (part)	3,647	...
Perry township (part)	1,067	...
Timberlake township	964	670
Timberlake village	964	670
Waite Hill township	514	...
Waite Hill village	514	...
Wickliffe township	21,354	15,760
Wickliffe city	21,354	15,760
Willoughby township	5,247	4,241
Willoughby Hills village	5,247	4,241
Willowick township	21,237	18,749
Willowick city	21,237	18,749

See footnotes at end of table.

Table 6. POPULATION OF URBANIZED AREAS: 1970 AND 1960—Continued

(For meaning of symbols, see text)

Component Parts	1970	1960
CLEVELAND URBANIZED AREA--Con.		
Lorain County (part)	20,347	15,405
Avon Lake township	12,261	9,403
Avon Lake city	12,261	9,403
Avon township	7,214	6,002
Avon city	7,214	6,002
Columbia township (part)	872	...
Medina County (part)	16,077	...
Brunswick Hills township (part)	225	...
Brunswick township	15,852	...
Brunswick city	15,852	...
Portage County (part)	6,549	...
Aurora township	6,549	...
Aurora village	6,549	...
Summit County (part)	27,867	8,825
Macedonia township	6,375	1,587
Macedonia village	6,375	...
Northfield Center township (part)	2,135	907
Northfield township	1,089	1,055
Northfield village	1,089	1,055
Richfield township (part)	3,228	...
Richfield village	3,228	...
Sagamore Hills township (part)	7,772	...
Twinsburg township (part)	7,268	5,276
Twinsburg village	6,432	4,098
COLUMBUS URBANIZED AREA		
The area	790,019	616,743
Columbus city	539,677	471,316
Outside central city	250,342	145,427
The area is defined as follows:		
Delaware County (part)	50	...
Genoa township (part)	50	...
Westerville city (part)	50	...
Franklin County (part)	789,815	616,743
Bexley township	14,888	14,319
Bexley city	14,888	14,319
Blendon township (part)	18,951	1,825
Minerva Park village	1,402	1,169
Westerville city (part)	11,546	...
Clinton township	8,629	7,403
Franklin township (part)	14,992	11,149
Lincoln Village (U) (part)	-	...
Marble Cliff village	676	622
Valley View village	909	790
Grandview Heights township	8,460	8,270
Grandview Heights city	8,460	8,270
Hamilton township (part)	5,554	3,150
Obetz village (part)	2,248	1,978
Jackson township (part)	15,749	10,380
Grove City city	13,911	8,107
Urbancrest village	754	1,029
Jefferson township (part)	613	147
Gahanna village (part)	613	144
Madison township (part)	11,282	543
Blacklick Estates (U) (part)	8,000	...
Groveport village	2,490	...
Obetz village (part)	-	6
Mifflin township (part)	21,602	11,021
Gahanna village (part)	11,787	2,573
Montgomery township	539,677	471,316
Columbus city	539,677	471,316
Norwich township (part)	12,078	...
Hilliard city	8,369	...
Perry township (part)	4,663	402
Dublin village (part)	17	...
Worthington city (part)	185	133
Prairie township (part)	13,025	7,697
Lincoln Village (U) (part)	11,215	...
New Rome village	104	94
Sharon township (part)	19,654	11,209
Riverlea village	558	625
Westerville city (part)	934	...
Worthington city (part)	15,141	9,106
COLUMBUS URBANIZED AREA--Con.		
Franklin County (part)--Con.		
Truro township (part)	15,277	8,608
Blacklick Estates (U) (part)	351	...
Brice village	228	...
Reynoldsburg village (part)	13,912	7,793
Upper Arlington township	38,630	28,486
Upper Arlington city	38,630	28,486
Washington township (part)	828	...
Dublin village (part)	664	...
Whitehall township	25,263	20,818
Whitehall city	25,263	20,818
Licking County (part)	154	...
Etna township (part)	154	...
Reynoldsburg village (part)	9	...
DAYTON URBANIZED AREA		
The area	685,942	501,664
Dayton city	243,601	262,332
Outside central city	442,341	239,332
The area is defined as follows:		
Butler County (part)	59,900	...
Lemon township (part)	10,436	...
Monroe village (part)	3,403	...
Liberty township (part)	32	...
Monroe village (part)	32	...
Madison township (part)	665	...
Middletown city	48,767	...
Greene County (part)	60,822	38,966
Bath township (part)	36,528	28,651
Fairborn city (part)	32,264	19,453
Wright-Patterson (U) (part)	2,600	...
Beaver Creek township (part)	19,313	10,315
Fairborn city (part)	3	...
Knollwood (U)	5,513	...
Wright-Patterson (U) (part)	-	...
Sugar Creek township (part)	4,981	...
Bellbrook village	1,268	...
Montgomery County (part)	545,727	462,698
Butler township (part)	14,310	...
Vandalia city	10,796	...
Dayton city	243,601	262,332
Harrison township (part)	33,351	27,525
Fort McKinley (U) (part)	6,071	...
Northridge (U)	10,084	...
Shiloh (U)	11,368	...
Jefferson township (part)	7,232	6,458
Madison township (part)	24,336	21,261
Fort McKinley (U) (part)	5,465	...
Trotwood village	6,997	4,992
Mad River township (part)	36,535	32,960
Avondale (U)	5,195	...
Overlook-Page Manor (U)	19,596	...
Riverside village	447	259
Wright-Patterson (U) (part)	7,551	...
Miami township (part)	39,563	26,198
Carlisle village (part)	384	...
Miamisburg city	14,797	9,893
West Carrollton city	10,748	4,749
Moraine township	4,898	2,262
Moraine city	4,898	2,262
Oakwood township	10,095	10,493
Oakwood city	10,095	10,493
Randolph township (part)	17,473	1,739
Englewood village	7,885	...
Union village	3,654	...
Van Buren township	69,599	54,462
Kettering city	69,599	54,462
Washington township (part)	20,980	7,222
Centerville city	10,333	3,490
Wayne township (part)	23,754	9,786
Huber Heights (U)	18,943	...
Warren County (part)	19,493	...
Clear Creek township (part)	3,338	...
Springboro village (part)	2,729	...

See footnotes at end of table.

Table 6. POPULATION OF URBANIZED AREAS: 1970 AND 1960—Continued

(For meaning of symbols, see text)

Component Parts	1970	1960
DAYTON URBANIZED AREA--Con.		
Warren County (part)--Con.		
Franklin township (part)	16,098	...
Carlisle village (part)	3,437	...
Franklin city	10,075	...
Springboro village (part)	70	...
Turtle Creek township (part)	57	...
Monroe village (part)	57	...
HAMILTON URBANIZED AREA		
The area	90,912	89,778
Hamilton city	67,865	72,354
Outside central city	23,047	17,424
The area is defined as follows:		
Butler County (part)	90,912	89,778
Fairfield township (part)	17,567	13,345
Fairfield city	14,680	9,734
Hamilton city	67,865	72,354
Hanover township (part)	520	...
St. Clair township (part)	4,960	4,079
New Miami village	3,273	2,360
HUNTINGTON-ASHLAND (W. VA.-KY.-OHIO) URBANIZED AREA		
That part of the area in Ohio[6]	29,250	24,897
Lawrence County (part)	29,250	24,897
Fayette township (part)	3,885	2,337
South Point village (part)	1,146	991
Hamilton township (part)	1,526	1,219
Hanging Rock village	278	352
Ironton city (part)	1,248	750
Perry township (part)	1,490	683
Coal Grove village (part)	41	11
South Point village (part)	1,097	672
Rome township (part)	1,561	...
Union township (part)	4,172	2,385
Chesapeake village	1,364	1,396
Proctorville village	881	...
Upper township (part)	16,616	18,273
Coal Grove village (part)	2,718	2,950
Ironton city (part)	13,782	14,995
LIMA URBANIZED AREA		
The area	70,295	62,963
Lima city	53,734	51,037
Outside central city	16,561	11,926
The area is defined as follows:		
Allen County (part)	69,192	62,963
American township (part)	30,373	26,954
Lima city (part)	27,613	22,488
Bath township (part)	18,493	19,009
Lima city (part)	13,754	15,640
Perry township (part)	11,869	13,141
Lima city (part)	10,320	10,626
Shawnee township (part)	8,457	3,859
Fort Shawnee village	3,436	...
Lima city (part)	2,047	2,283
Auglaize County (part)	1,103	...
Duchouquet township (part)	1,103	...
Cridersville village	1,103	...
LORAIN-ELYRIA URBANIZED AREA		
The area	192,265	[4]149,887
Inside central cities	131,612	112,714
Elyria city	53,427	43,782
Lorain city	78,185	68,932
Outside central cities	60,653	[5]37,173

Component Parts	1970	1960
LORAIN-ELYRIA URBANIZED AREA--Con.		
The area is defined as follows:		
Erie County (part)	5,500	...
Vermilion township (part)	5,500	...
Vermilion city (part)	5,500	...
Lorain County (part)	186,765	[7]149,887
Amherst township (part)	12,847	7,704
Amherst city	9,902	6,591
Lorain city (part)	284	...
South Amherst village (part)	2,264	...
Brownhelm township (part)	4,396	56
Lorain city (part)	24	56
Vermilion city (part)	4,372	...
Carlisle township (part)	3,493	4,348
Charleston township	45,995	...
Lorain city (part)	45,995	...
Elyria township (part)	3,439	44,549
Lorain city (part)	28	...
Ely township	53,427	...
Elyria city	53,427	...
Lake township	8,734	...
Sheffield Lake city	8,734	...
Ridgeville township	13,152	8,057
North Ridgeville city	13,152	8,057
Russia township	649	...
South Amherst village (part)	649	...
Sheffield township	40,633	[3]43,602
Lorain city (part)	31,854	28,027
Sheffield village	1,730	1,664
MANSFIELD URBANIZED AREA		
The area	77,599	([8])
Mansfield city	55,047	...
Outside central city	22,552	...
The area is defined as follows:		
Richland County (part)	77,599	...
Franklin township (part)	63	...
Mansfield city (part)	63	...
Madison township (part)	67,822	...
Mansfield city (part)	52,761	...
Mifflin township (part)	1,822	...
Springfield township (part)	4,355	...
Mansfield city (part)	10	...
Ontario village	4,345	...
Washington township (part)	3,537	...
Mansfield city (part)	2,213	...
PARKERSBURG (W. VA.-OHIO) URBANIZED AREA[9]		
That part of the area in Ohio[10]	7,189	([8])
Washington County (part)	7,189	...
Belpre township (part)	7,189	...
Belpre city	7,189	...
SPRINGFIELD URBANIZED AREA		
The area	93,653	90,157
Springfield city	81,926	82,723
Outside central city	11,727	7,434
The area is defined as follows:		
Clark County (part)	93,653	90,157
German township (part)	335	...
Mad River township (part)	480	...
Moorefield township (part)	5,803	...
Springfield city	81,926	82,723
Springfield township (part)	5,109	7,434
STEUBENVILLE-WEIRTON (OHIO-W. VA.) URBANIZED AREA		
The area	[11]80,892	81,613
Inside central cities	57,902	60,696
Steubenville	30,771	32,495
Weirton	27,131	28,201
Outside central cities	[11]22,990	20,917

See footnotes at end of table.

Table 6. POPULATION OF URBANIZED AREAS: 1970 AND 1960—Continued

(For meaning of symbols, see text)

Component Parts	1970	1960
STEUBENVILLE-WEIRTON (OHIO-W. VA.) URBANIZED AREA--Con.		
The area is defined as follows:		
In Ohio	48,262	47,315
Jefferson County (part)	48,262	47,315
Cross Creek township (part)	6,490	9,079
Wintersville village (part)	3,499	2,701
Fort Steuben township	30,771	([12])
Steubenville city	30,771	32,495
Island Creek township (part)	2,900	3,521
Wintersville village (part)	1,422	896
Steubenville township (part)	5,923	32,541
Mingo Junction village	5,278	4,987
Wells township (part)	2,178	2,174
Brilliant village	2,178	2,174
In West Virginia	[11]32,630	34,298
Brooke County (part)	[11]10,180	10,235
Cross Creek district (part)	10,180	10,235
Follansbee city	3,883	4,052
Weirton city (part)	4,681	4,138
Hancock County (part)	22,450	24,063
Butler district (part)	22,450	24,063
Weirton city (part)	22,450	24,063
TOLEDO (OHIO-MICH.) URBANIZED AREA		
The area	[13]487,770	438,283
Toledo city	383,818	318,003
Outside central city	[13]103,952	120,280
The area is defined as follows:		
In Ohio	[13]475,909	438,283
Lucas County (part)	453,068	[14]423,284
Harbor View village	238	273
Oregon city	16,563	13,319
Ottawa Hills township	4,270	3,870
Ottawa Hills village	4,270	3,870
Springfield township (part)	5,233	2,239
Holland village	1,108	924
Sylvania township (part)	24,863	16,673
Sylvania city	12,031	5,187
Toledo city	383,818	318,003
Washington township	2,146	37,552
Waynesfield township	15,937	12,063
Maumee city	15,937	12,063
Wood County (part)	[13]22,841	14,999
Lake township (part)	3,689	2,173
Walbridge village	3,208	2,142
Perrysburg township (part)	10,482	5,607
Perrysburg city	7,693	5,519
Rossford village (part)	854	...
Rossford township	4,448	4,406
Rossford village (part)	4,448	4,406
Ross township	4,222	2,813
Northwood village	4,222	...
In Michigan	11,861	([15])
Monroe County (part)	11,861	...
Bedford township (part)	11,861	...
Lambertville (U)	5,721	...
WHEELING (W. VA.-OHIO) URBANIZED AREA		
That part of the area in Ohio[16]	32,239	[3]35,591
The area is defined as follows:		
Belmont County (part)	32,239	[3]35,591
Colerain township (part)	322	...
Mead township (part)	5,030	5,028
Shadyside village (part)	5,030	5,028
Pease township (part)	16,837	[3]18,694
Bridgeport village	3,001	3,824
Brookside village	939	831
Martins Ferry city	10,757	11,919
Pultney township (part)	10,050	11,869
Bellaire city	9,655	11,502
Shadyside village (part)	40	...
YOUNGSTOWN-WARREN URBANIZED AREA		
The area	395,540	372,748
Inside central cities	203,282	226,337
Warren	63,494	59,648
Youngstown	139,788	166,689
Outside central cities	192,258	146,411
The area is defined as follows:		
Mahoning County (part)	244,923	243,933
Austintown township (part)	30,509	15,493
Austintown (U)	29,393	...
Boardman township (part)	33,646	22,981
Boardman (U)	30,852	...
Canfield township (part)	524	400
Coitsville township (part)	12,712	14,347
Campbell city	12,577	13,406
Poland township (part)	12,430	24,081
Lowellville village	1,836	2,055
Poland village	3,097	2,004
Struthers city	15,343	[17]15,631
Youngstown city (part)	139,759	166,631
Trumbell County (part)	150,617	128,815
Champion township (part)	5,019	3,968
Howland township (part)	40,892	31,976
Niles city (part)	1,134	388
Warren city (part)	26,782	27,441
Hubbard township (part)	11,830	10,710
Hubbard city	8,583	7,137
Liberty township (part)	22,884	18,327
Churchill (U)	7,457	...
Girard city (part)	14,001	12,952
Warren township (part)	42,182	38,068
Warren city (part)	36,712	32,207
Weathersfield township (part)	27,781	25,708
Girard city (part)	118	45
McDonald village	3,177	2,727
Niles city (part)	20,447	19,157
Youngstown city (part)	29	58

[1]Revised since publication of the 1970 census reports to reflect the subtraction of part of Lawrence township, Stark County (population 46) and part of Pike township, Stark County (population 56), which were erroneously included in the 1970 census tabulations. [2]Township organized from parts of Canton and Plain townships. [3]Township organized from parts of Jackson, Perry and Tuscarawas townships. [4]Revised since publication of 1960 reports. [5]Extensive changes made in minor civil divisions since 1960. [6]For the map and population of the entire Huntington-Ashland (W. Va.-Ky.-Ohio) Urbanized Area, see the corresponding section for Kentucky or West Virginia. [7]Revised since publication of 1960 reports. Includes population (41,571) of Black River township not shown in 1970 because of reorganizations. [8]There were no urbanized areas delineated for Mansfield and Parkersburg for the 1960 census. [9]New urbanized area in 1974. [10]For the map and population of the entire Parkersburg (W. Va.-Ohio) Urbanized Area, see the corresponding section for West Virginia. [11]Revised since publication of the 1970 census reports to reflect the subtraction of Wellsburg district and city, Brooke County, (population 4,600) which were erroneously included in the 1970 census tabulations. [12]Township organized from parts of Cross Creek, Island Creek, and Steubenville townships. [13]Revised since publication of the 1970 census reports to reflect the subtraction of part of Middleton township, Wood County (population 19), which was erroneously included in the 1970 census tabulations. [14]Includes population (18,980) of Adams township not shown in 1970 because of reorganizations and population (312) of Monclova township not in area in 1970. [15]The Toledo (Ohio-Mich.) Urbanized Area did not extend into Michigan in the 1960 census. [16]For the map and population of the entire Wheeling (W. Va.-Ohio) Urbanized Area, see the corresponding section for West Virginia. [17]Made independent of Coitsville and Poland townships since 1960.

OHIO

Urbanized Areas

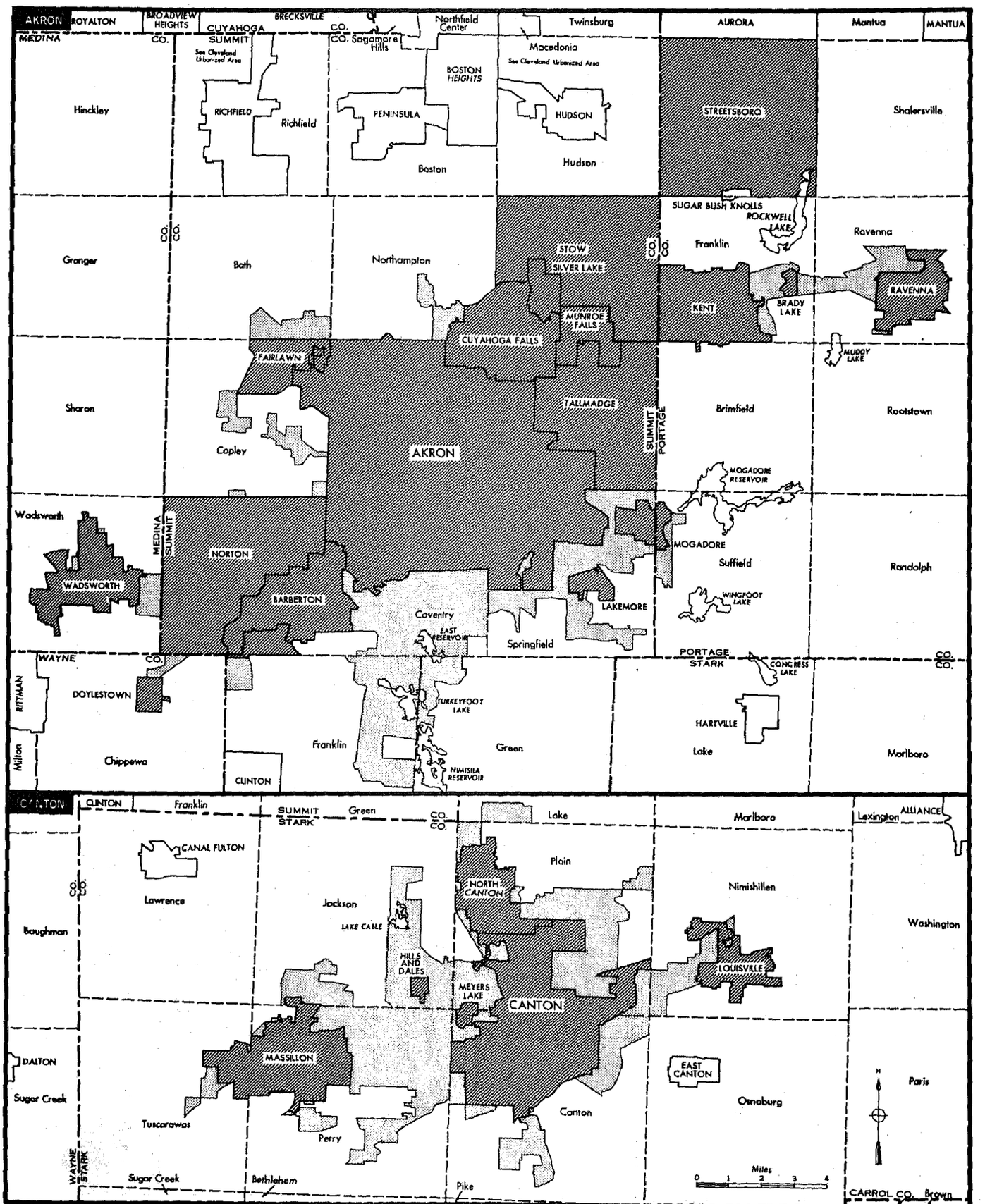

OHIO

Urbanized Areas

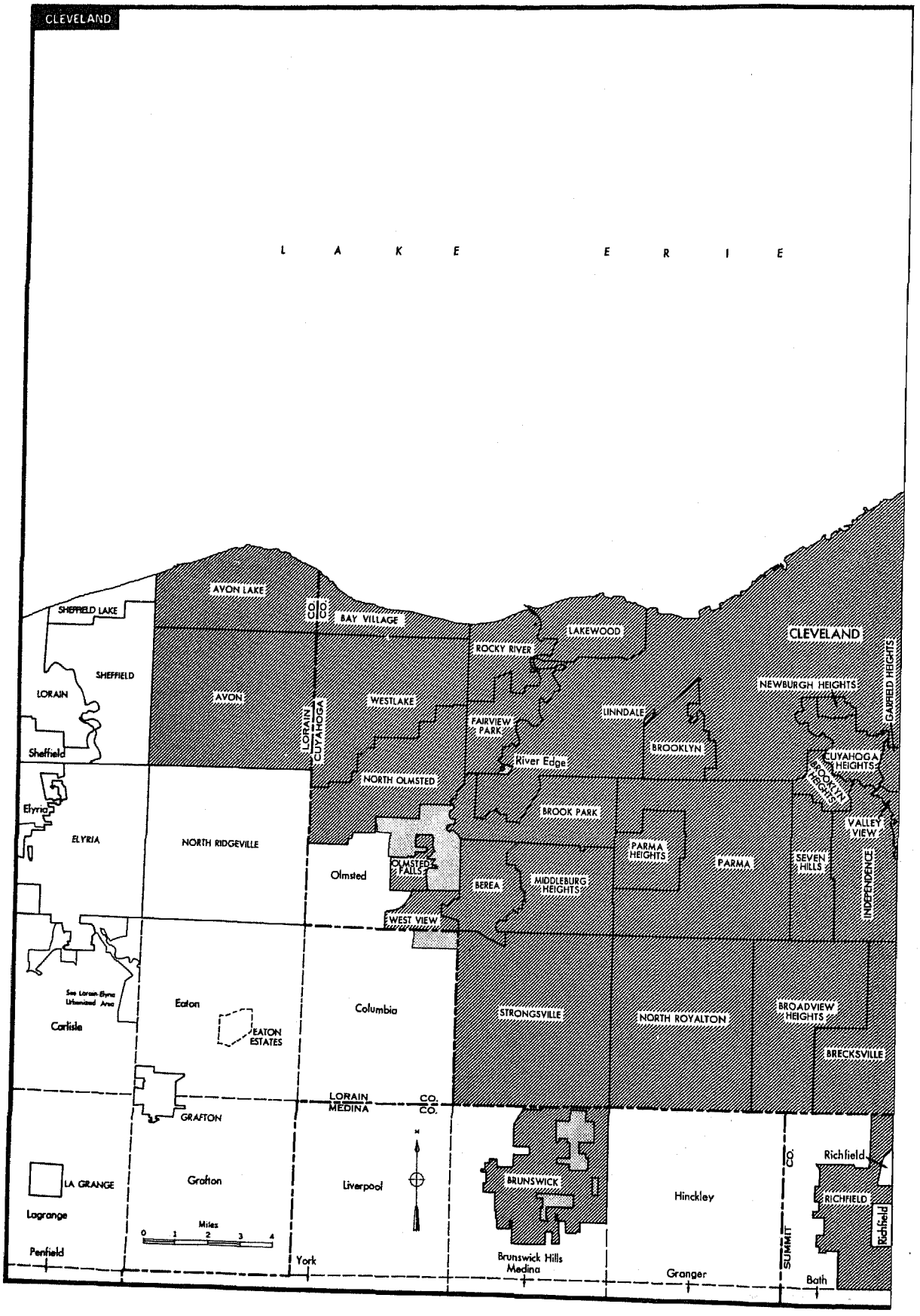

OHIO

Urbanized Areas

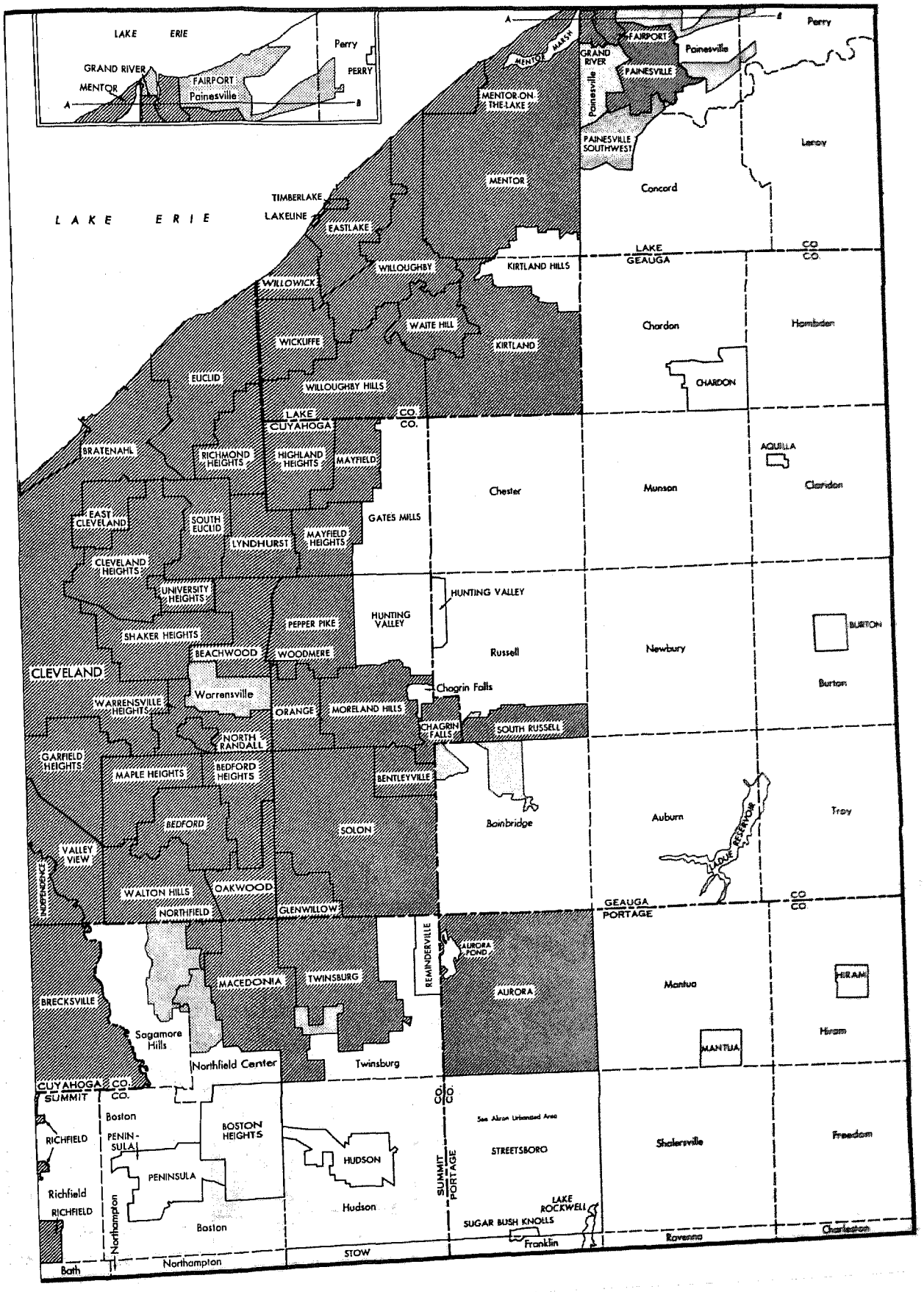

Urbanized Areas

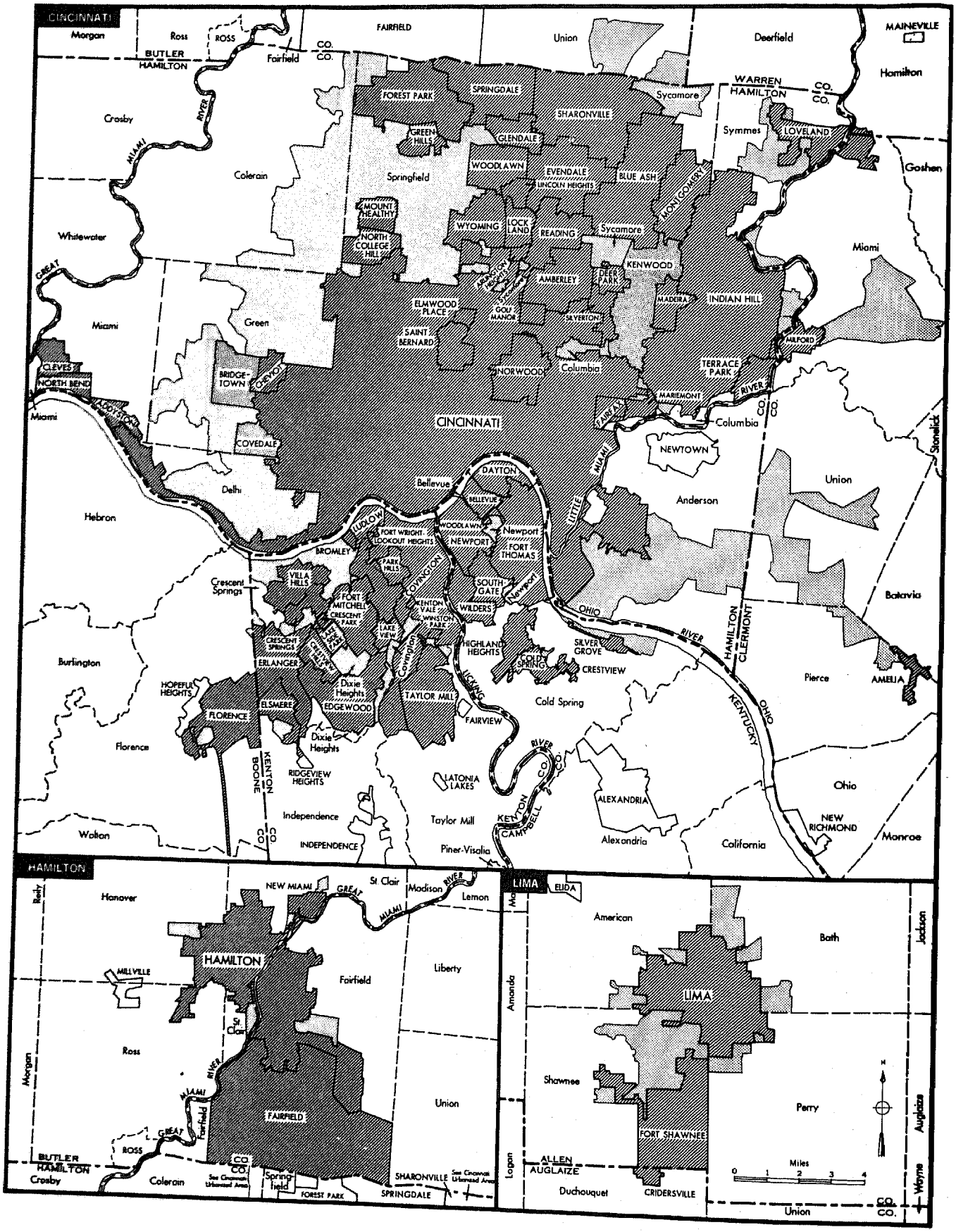

OHIO

Urbanized Areas

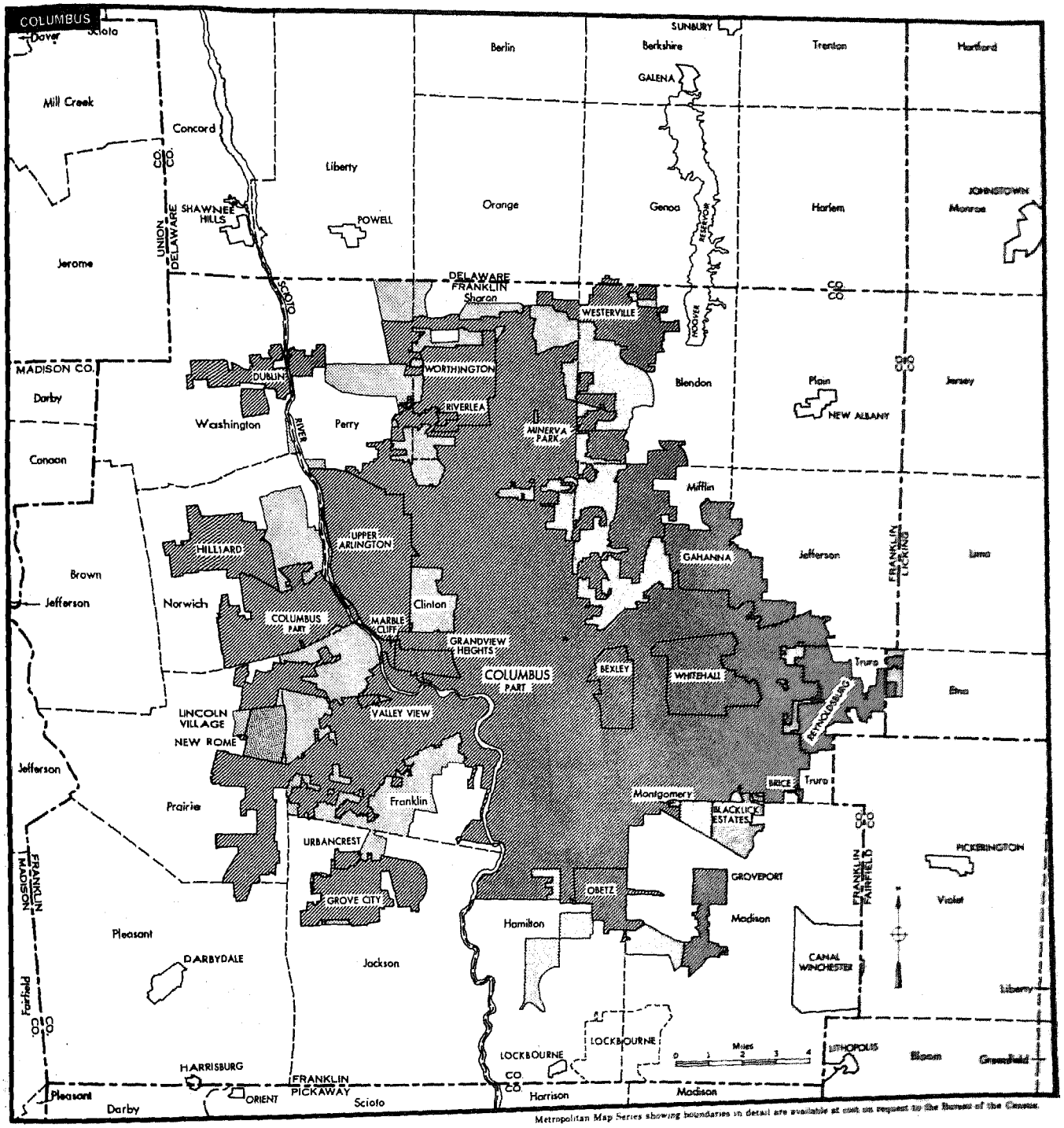

Metropolitan Map Series showing boundaries in detail are available at cost on request to the Bureau of the Census.

COMPONENTS OF URBANIZED AREA

- Incorporated Places
- Unincorporated Places
- Unincorporated Area

BOUNDARY SYMBOLS

- State
- County
- Minor Civil Division or Census County Division
- Incorporated Place
- Unincorporated Place Outside Urbanized Area

OHIO

Urbanized Areas

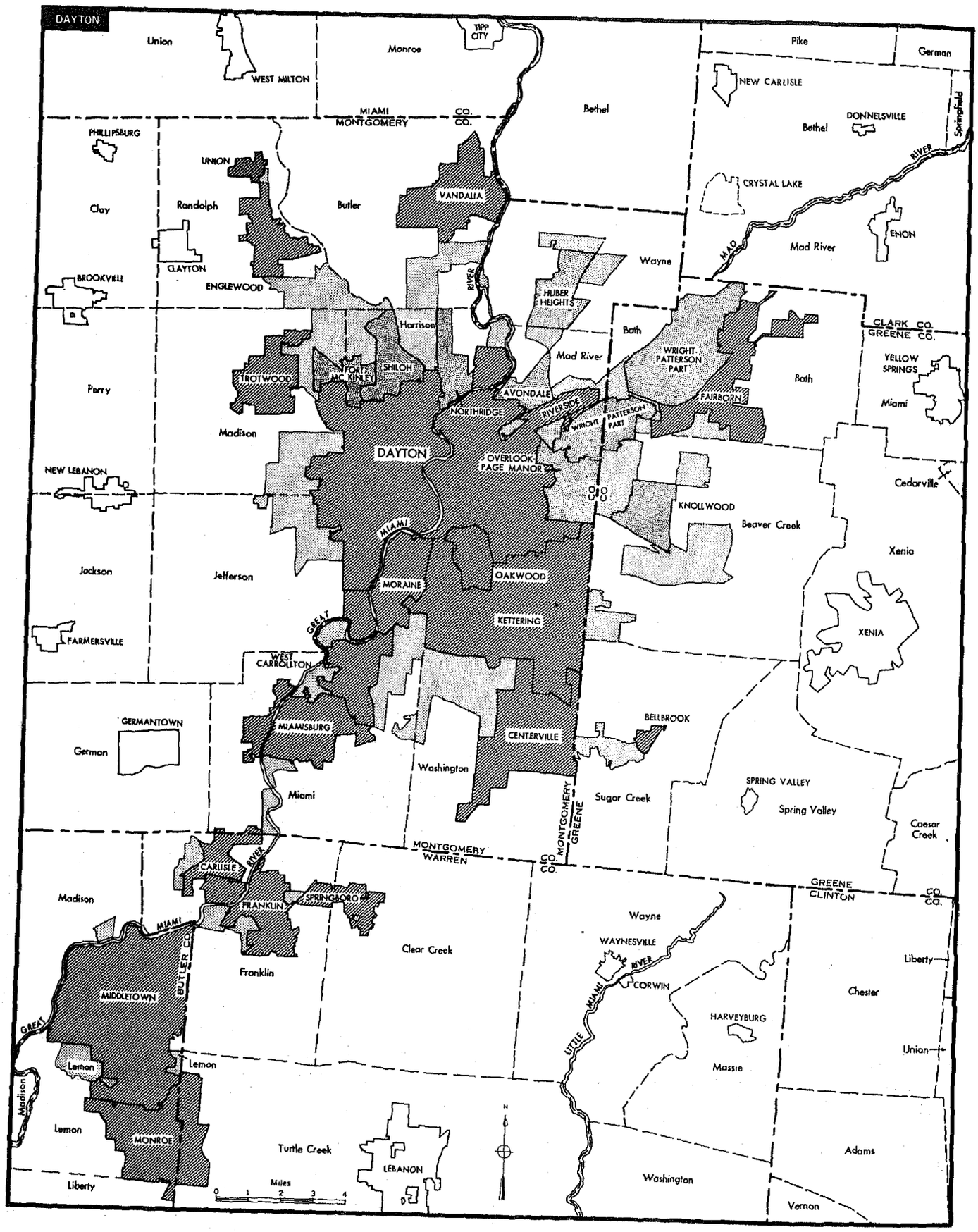

OHIO

Urbanized Areas

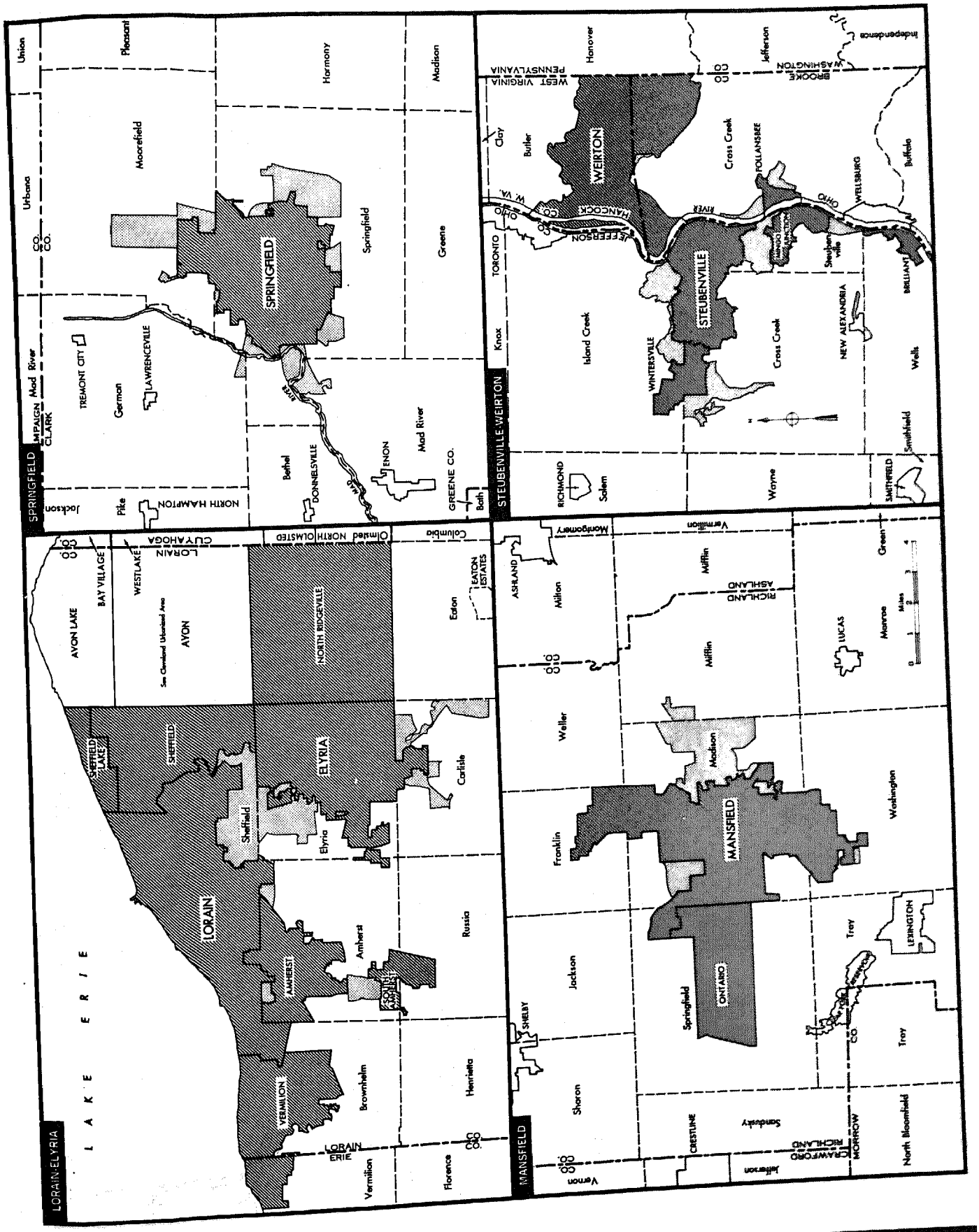

OHIO

Urbanized Areas