DEPARTMENT OF COMMERCE AND LABOR
BUREAU OF THE CENSUS
E. DANA DURAND, DIRECTOR

THIRTEENTH CENSUS OF THE UNITED STATES
TAKEN IN THE YEAR 1910

STATISTICS FOR KENTUCKY

CONTAINING STATISTICS OF POPULATION, AGRICULTURE, MANUFACTURES, AND MINING FOR THE STATE, COUNTIES, CITIES, AND OTHER DIVISIONS

REPRINT OF THE SUPPLEMENT FOR KENTUCKY PUBLISHED IN CONNECTION WITH THE ABSTRACT OF THE CENSUS

WASHINGTON
GOVERNMENT PRINTING OFFICE
1913

THIRTEENTH CENSUS PUBLICATIONS.

The results of the Thirteenth Decennial Census will be published in two forms: A comprehensive report in 12 volumes, and a condensed report, the Abstract of the Thirteenth Census, which is being issued with Supplements for the different states.

The material contained in the Supplements embraces for each state all of the census results published concerning the state, its counties, cities, and other civil divisions, except as to occupations. This material is bound up in one volume with the Abstract of the Thirteenth Decennial Census. The result is a series of editions of the Abstract each with a different State Supplement, with the purpose of furnishing those who receive the Abstract with the statistics of the state in which they reside.

The material contained in the various State Supplements will also be printed by subjects in the final reports. The chapters relating to Population for all of the states will be assembled in two volumes of the final report on Population; those relating to Agriculture, in two volumes of the final report on that subject; those relating to Manufactures, in one volume of the final report on Manufactures; and those relating to Mining, in the final report on Mining.

The present pamphlet is a reprint of the State Supplement. It contains no material which is not available in the bound volume of the Abstract for the state to which it refers, or in the complete final report of the Thirteenth Census, and has been issued in a very limited edition for special purposes.

SUPPLEMENT FOR KENTUCKY

POPULATION
AGRICULTURE
MANUFACTURES
MINES AND QUARRIES

CHAPTER 1.

NUMBER OF INHABITANTS.

Introduction.—This chapter gives the population of Kentucky, by counties and minor civil divisions, as enumerated at the Thirteenth Census, taken as of April 15, 1910, with comparative statements of population where possible, and a statement and discussion for the state as a whole of the population living in urban and in rural territory. The statistics are given in detail in two general tables.

Table 1 (p. 574) shows the population of Kentucky, distributed according to counties and minor civil divisions, at the last three censuses, namely, those of 1910, 1900, and 1890. The arrangement of counties is alphabetical, while the primary divisions in each county are given in numerical order, with the exception of those in Henry County, which are arranged alphabetically. The figures for secondary divisions are printed in italics. The changes in boundaries, name, or form of organization that have taken place since 1900 are indicated in the footnotes to the table. For changes between 1890 and 1900 reference must be made to the census report of 1900.

It may be noticed that the county totals as given in Table 1 for 1900 and 1890 sometimes exceed the aggregate population of the minor civil divisions as shown in the table. For the most part this is due to the redistricting since 1890 of certain counties, and to the fact that in 1890 some counties were not returned by magisterial districts, while in some counties precincts were incorrectly returned as magisterial districts. In other counties some of the minor civil divisions had gone out of existence by 1910, their territory having been annexed to other divisions, or taken to form new divisions. In a few instances divisions that were returned independently at one census were returned at another census as secondary divisions or in combination with other divisions.

Table 2 (p. 585) shows the cities and the incorporated towns in Kentucky, alphabetically arranged, with their population in 1910, 1900, and 1890.

The population of Kentucky, by counties, at each of the last five censuses, from 1870 to 1910, inclusive; the increase during the last two decades; the density of the total and the rural population at the census of 1910; and the distribution of the population at the last two censuses according to urban and rural districts, are given in Table I of Chapter 2.

The tables and text of the present chapter contain few technical expressions whose meaning is not apparent. The census usage in regard to certain terms is, however, explained below:

Density of population.—The density of population of a state or county is obtained by dividing its total population by the number of square miles in its land area. In calculating the density of rural population, the same divisor is used as it is not practicable to ascertain and deduct the exact area covered by the urban districts, and even if this could be done with accuracy the deduction of this area from the total land area would ordinarily make no appreciable difference in the resulting quotient.

Minor civil divisions.—The counties are divided generally into smaller political units which bear different designations in the different parts of the country, such as towns, townships, election precincts, magisterial districts, etc. Of these minor civil divisions those which rank next to the county as geographic areas are termed primary divisions. In many instances, however, these primary divisions contain political units of still smaller area, such as cities, incorporated villages, towns, or boroughs. These smaller political units are referred to as secondary divisions.

Urban and rural population defined.—The Census Bureau, for purposes of discussion, has defined urban population as that residing in cities and other incorporated places of 2,500 inhabitants or more, and rural population as that residing outside of such incorporated places.

The comparisons of the urban and rural population in 1910 with that at earlier enumerations may be made either with respect to the varying proportions of the two classes at successive enumera-

HISTORICAL NOTE.—The word "Kentucky" is of Indian origin and has been variously defined as signifying "prairie or meadow land," "the hunting grounds," "at the head of a river," "river of blood," and "the dark and bloody ground." The last definition is the most generally accepted.

The region now constituting Kentucky was included within the limits of Virginia by the charters granted that colony by the English crown in 1609 and in 1612. The French also laid claim to this territory, together with the rest of the Mississippi Valley on account of the explorations made by Marquette, Joliet, La Salle, and others in the latter part of the seventeenth century. All French claims to land east of the Mississippi were, however, relinquished in favor of Great Britain in 1763, at the close of the French and Indian War. In 1768, by the treaty made at Fort Stanwix, N. Y., the Six Nations together with certain other dependent tribes of Indians ceded to Great Britain their rights to territory south of the Ohio River, including all but a small part of the area now known as Kentucky.

The first white man to visit what is now Kentucky was probably La Salle, a French explorer, who is said to have sailed down the Ohio to the Louisville Rapids in 1669. Capt. Thomas Batts, of Virginia, may also have reached Kentucky on his trip of exploration to the western wilderness in 1671. The first white men known to have discovered this region, however, were the French missionaries, Marquette and Joliet, who in 1673 passed along the western boundary of Kentucky on their trip down the Mississippi. The first extensive explorations within the state were made in 1750 by Dr. Thomas Walker, and in 1751 by Christopher Gist. They were followed within the next 20 years by a number of explorers and surveyors, the most prominent among whom was Daniel Boone. In 1774 settlement began at various points, notably at Harrodsburg, and in 1775 Boonesborough was founded and fortified.

In 1775 a code of laws for the newly settled region was drawn up by the settlers, but this was not authorized by the legislature of Virginia, and in the following year Kentucky County, with Harrodsburg as the county seat, was organized from a part of Fincastle County, Va. Eight years later the three counties then existing in this region were united into Kentucky district, with a district court of its own.

In spite of the hostility of the Indians the Kentucky settlements grew, and in 1786, 12 years after the period of settlement began, Virginia passed the first of four successive enabling acts giving conditional consent to the organization of Kentucky as a separate state. In 1792, under authority of an act passed by Congress in the preceding year, Kentucky adopted a constitution, and with its present boundaries was admitted to the Union.

tions or with respect to the increase between enumerations. In order to contrast the *proportion* of the total population living in urban or rural territory at the census of 1910 with the proportion urban or rural at the preceding census, it is necessary to classify the territory according to the conditions *as they existed* at each census. In this comparison a place having less than 2,500 inhabitants in 1900 and over 2,500 in 1910 is classed with the rural population for 1900 and with the urban for 1910. On the other hand, in order to present fairly the contrast between urban and rural communities, as regards their *rate of growth*, it is necessary to consider the changes in population for the *same* territory which have occurred from one decennial census to another. For this purpose the territory which in 1910 was urban or rural, as the case may be, is taken as the basis, and the population in 1900 for the same territory (so far as separately reported at that census) is presented, even though part of the territory may, on the basis of its population at the earlier census, have then been in a different class. This avoids the disturbing effect on comparisons which would arise from the passage, for example, of communities formerly classed as rural into the urban group. These two distinct forms of comparison are made in Table I of Chapter 2 for the state as a whole and for each county separately for the last two censuses.

TOTAL POPULATION, INCREASE, AND DISTRIBUTION.

Population of the state.—The population of Kentucky is 2,289,905. Compared with a population of 2,147,174 in 1900, this represents an increase during the last decade of 142,731, or 6.6 per cent, the smallest absolute increase shown by any census since 1840, and the smallest relative increase shown by any census. During the same period the total population of the United States increased 21 per cent, or over three times the rate for the state.

The following table shows the population of Kentucky at each census from 1790 to 1910, inclusive, together with the increase and per cent of increase during each decade, in comparison with the per cent of increase for the United States as a whole.

CENSUS YEAR.	Population.	INCREASE OVER PRECEDING CENSUS.		Per cent of increase for the United States.
		Number.	Per cent.	
1910	2,289,905	142,731	6.6	21.0
1900	2,147,174	288,539	15.5	20.7
1890	1,858,635	209,945	12.7	25.5
1880	1,648,690	327,679	24.8	30.1
1870	1,321,011	165,327	14.3	22.6
1860	1,155,684	173,279	17.6	35.6
1850	982,405	202,577	26.0	35.9
1840	779,828	91,911	13.4	32.7
1830	687,917	123,600	21.9	33.5
1820	564,317	157,806	38.8	33.1
1810	406,511	185,556	84.0	36.4
1800	220,955	147,278	199.9	35.1
1790	73,677	.....	.....	.....

As shown by this table, the most rapid growth in the population of the state was during the first two decades, 1790–1810, when the population increased more than fivefold. During the 100 years that have elapsed since 1810 the population of the state has increased only a little more than five and one-half times. The rates of increase for these 10 decades ranged from 6.6 per cent for the last decade to 38.8 per cent for the decade 1810–1820, there being only 4 decades which show rates of increase above 20 per cent, 5 which show rates between 10 and 20 per cent, and 1, the last, which shows a rate below 10 per cent.

A comparison of the rates of increase for the state with those for the United States, as given in the preceding table, shows that not since 1820 has the rate of increase for the population of the state been as high as that for the United States. During each decade prior to 1820 the population of the state increased more rapidly than that of the United States. The population of the state in 1820 was more than seven and one-half times that in 1790, while the population of the United States increased, during the same period, a little less than two and one-half times. But from 1820 to 1910 the population of the United States increased about nine and one-half times, and that of the state about four times. During the decade 1900–1910 the rate for the country as a whole was more than three times as high as that for the state. The population of the state in 1910 was more than thirty-one times as great as in 1790, when the First Census was taken, while the population of the United States in 1910 was more than twenty-three times that in 1790.

Principal cities.—Kentucky has 61 cities. Louisville, the largest, has a population of 223,928, and Covington, the second city, a population of 53,270. Lexington, with 35,099 inhabitants, and Newport, with 30,309 inhabitants, are the only other cities having over 25,000 inhabitants. There are 4 cities having from 10,000 to 25,000, 12 having from 5,000 to 10,000, 13 having from 2,500 to 5,000, and 28 having less than 2,500 inhabitants. The aggregate population of the 61 cities is 575,259, or 25.1 per cent of the total population of the state.

Table 2 shows the population in 1910 of all the cities of the state with comparative figures, where possible, for 1900 and 1890. The table following shows the population of the 5 cities having in 1910 over 20,000 inhabitants, as reported at each census since their incorporation either as cities or towns, so far as figures are available, together with the increase during each decade.

CITY AND CENSUS YEAR	Population.	INCREASE OVER PRECEDING CENSUS.	
		Number.	Per cent.
Covington:			
1910	53,270	10,332	24.1
1900	42,938	5,567	14.9
1890	37,371	7,651	25.7
1880	29,720	5,215	21.3
1870	24,505	8,034	48.8
1860	16,471	7,063	75.1
1850	9,408	7,382	364.4
1840	2,026	1,283	172.7
1830	743	.....	.....
Lexington:			
1910	35,099	8,730	33.1
1900	26,369	4,802	22.3
1890	21,567	4,911	29.5
1880	16,656	1,855	12.5
1870	14,801	5,480	58.8
1860	9,321	.....	.....
1850	(1)	.....	.....
1840	6,997	971	16.1
1830	6,026	747	14.2
1820	5,279	953	22.0
1810	4,326	2,531	141.0
1800	1,795	961	115.2
1790	834	.....	.....
Louisville:			
1910	223,928	19,197	9.4
1900	204,731	43,602	27.1
1890	161,129	37,371	30.2
1880	123,758	23,005	22.8
1870	100,753	32,720	48.1
1860	68,033	24,839	57.5
Louisville—Continued.			
1850	43,194	21,984	103.6
1840	21,210	10,869	105.1
1830	10,341	6,329	157.8
1820	4,012	2,655	195.7
1810	1,357	998	278.0
1800	359	159	79.5
1790	200	.....	.....
Newport:			
1910	30,309	2,008	7.1
1900	28,301	3,383	13.6
1890	24,918	4,485	21.9
1880	20,433	5,346	35.4
1870	15,087	5,041	50.2
1860	10,046	4,151	70.4
1850	5,895	.....	.....
1840	(1)	.....	.....
1830	715	.....	.....
1820	(1)	.....	.....
1810	413	307	289.6
1800	106	.....	.....
Paducah:			
1910	22,760	3,314	17.0
1900	19,446	6,649	52.0
1890	12,797	4,761	59.2
1880	8,036	1,170	17.0
1870	6,866	2,276	49.6
1860	4,590	2,162	89.0
1850	2,428	.....	.....
1840	(1)	.....	.....
1830	105	.....	.....

[1] Not returned separately.

Of the cities included in this table, Lexington shows the highest rate of increase during the last decade, namely, 33.1 per cent, and Newport the lowest, 7.1 per cent.

In 1790 Louisville was a small frontier settlement of 200 inhabitants. By the middle of the century it had developed into a city of considerable size, with a population of 43,194. During the 60 years that have elapsed since 1850, its population increased a little more than five times, and the percentages of increase ranged from 9.4 for the last decade to 57.5 for the decade 1850–1860. The absolute increase in the population of the city during the last decade was smaller than that shown for any decade since 1840.

Counties.—Kentucky has 119 counties. The population of these counties ranges from 4,121 in Robertson County to 262,920 in Jefferson County.

There have been no changes in the territorial boundaries of the counties since 1900.

Seventy-six counties increased in population during the last decade, the rates of increase ranging from less than one-tenth of 1 per cent in Hickman County to 81.2 per cent in Bell County, and the absolute increases from 5 in Hickman County to 30,371 in Jefferson County. Forty-four counties show a larger rate of increase than is shown for the state as a whole, which, as before stated, was 6.6 per cent. Forty-three counties decreased in population during the last decade, the rates of decrease ranging from six-tenths of 1 per cent in Butler and Larue Counties to 20.1 per cent in Grant County, and the absolute decreases from 63 in Larue County to 3,555 in Henderson County. The aggregate increase of population from 1900 to 1910 in the 76 counties that showed increases was 185,770; the aggregate decrease of population in the 43 counties that showed decreases was 43,039. The difference, 142,731, is, of course, the total increase of population in the state.

The maps on page 572 show the increase or decrease in the total and the rural population, respectively, of each county of Kentucky during the last decade. In the counties shown in white the population decreased; for the other counties the different rates of increase are indicated by differences in shading.

Density of population.—The total land area of the state is 40,181 square miles. The average number of persons to the square mile in 1910 was 57; in 1900 and 1890 it was 53.4 and 46.3, respectively. The average number per square mile for the United States as a whole in 1910 was 30.9. In density of population Kentucky ranks twelfth among the states.

The density of population is given by counties in Table I of Chapter 2 and in the maps on page 573, both for the entire population and for that living in rural territory, excluding in the latter case the population of places of 2,500 inhabitants or more, but not excluding the land area of such places.

Pike and Pulaski Counties, each having an area of 779 square miles, are the largest counties; Gallatin and Robertson Counties, with 109 square miles each, are the smallest counties. Jefferson County, containing Louisville city, has the highest density of any county, namely, 679.4 persons per square mile, while Harlan County, with 22.1 persons per square mile, has the lowest density.

Minor civil divisions.—The political divisions into which counties are subdivided are collectively termed "Minor civil divisions." In Kentucky the counties are divided into 741 primary divisions, comprising that number of magisterial districts. There are also 395 secondary divisions in the state, comprising 61 cities and 334 towns. These secondary divisions usually form parts of their respective districts, but each of 8 cities and 1 town is coextensive with the magisterial district in which it is located, and each of 7 cities is coextensive with two or more magisterial districts, while 1 city comprises the whole of one district and parts of two others.

Urban and rural population compared.—The following table presents the population of Kentucky at the censuses of 1910, 1900, and 1890, respectively, distributed among cities and towns grouped according to specified limits of population, together with the percentage of the total population contained in each group at each of the censuses named. The classification is based upon the population of each place as it existed at each census.

CLASS OF PLACES.	1910		1900		1890		PER CENT OF TOTAL POPULATION.		
	Number of places.	Population.	Number of places.	Population.	Number of places.	Population.	1910	1900	1890
Total population	.....	2,289,905	.....	2,147,174	.....	1,858,635	100.0	100.0	100.0
Urban territory	**40**	**555,442**	**34**	**467,668**	**26**	**356,713**	**24.3**	**21.8**	**19.2**
Cities and towns of—									
100,000 inhabitants or more	1	223,928	1	204,731	1	161,129	9.8	9.5	8.7
50,000 to 100,000 inhabitants	1	53,270	.....	.....	.....	.....	2.3	.....	.....
25,000 to 50,000 inhabitants	2	65,408	3	97,608	1	37,371	2.9	4.5	2.0
10,000 to 25,000 inhabitants	4	60,688	3	42,907	3	59,282	2.7	2.0	3.2
5,000 to 10,000 inhabitants	12	84,079	8	56,616	7	50,631	3.7	2.6	2.7
2,500 to 5,000 inhabitants	20	68,069	19	65,806	14	48,300	3.0	3.1	2.6
Rural territory	.....	**1,734,463**	.....	**1,679,506**	.....	**1,501,922**	**75.7**	**78.2**	**80.8**
Cities and towns of less than 2,500 inhabitants	355	188,872	318	167,560	265	135,395	8.2	7.8	7.3
Other rural territory	.....	1,545,591	.....	1,511,946	.....	1,366,527	67.5	70.4	73.5

As shown by the above table, the urban territory of the state in 1910—that is, the cities and incorporated towns of 2,500 inhabitants or more—contained 555,442 inhabitants, or 24.3 per cent of the total population, while 1,734,463 inhabitants, or 75.7 per cent, lived in rural territory. The urban territory as it existed in 1900—that is, the incorporated places then having 2,500 inhabitants or more—contained 467,668 inhabitants, or 21.8 per cent of the total population, while 1,679,506 inhabitants, or 78.2 per cent, lived in rural territory. There has thus been a slight increase in the proportion of urban population. For the United States as a whole the urban population constituted 46.3 per cent of the total population in 1910 and 40.5 per cent of the total population in 1900.

Louisville, the only city in the state having over 100,000 inhabitants, contained 8.7 per cent of the total population of the state in 1890; this proportion increased to 9.8 per cent in 1910. In 1890 and 1900 there was no place in the state having from 50,000 to 100,000 inhabitants. During the decade 1900–1910, however, Covington entered this group, this city containing, in 1910, 2.3 per cent of the total population of the state. The combined population of the groups of urban communities having from 2,500 to 50,000 inhabitants represented 12.2, 12.2, and 10.5 per cent of the total population of the state in 1910, 1900, and 1890, respectively.

The urban population of the state is contained in 33 cities and 7 towns. Of the total population, 75.7 per cent is classed as rural, 8.2 per cent being contained in 355 incorporated places of less than 2,500 inhabitants each and 67.5 per cent in unincorporated communities. The 355 places of less than 2,500 inhabitants each have an aggregate population of 188,872. These places comprise 59 having from 1,000 to 2,500 inhabitants each, with a combined population of 85,845; 67 having from 500 to 1,000 inhabitants each, with a combined population of 47,736; and 229 having less than 500 inhabitants each, with a combined population of 55,291.

The above table shows further that in all cities and incorporated towns, including those of less than 2,500 inhabitants, there was in 1910 a population of 744,314, or 32.5 per cent of the population of the state. The population of all incorporated places, as they existed in 1900, was 635,228, or 29.6 per cent of the population of the state.

Table I of Chapter 2 shows 24 counties having a larger proportion and 5 counties a smaller proportion of urban population in 1910 than in 1900. Six counties that were wholly rural in 1900 were partly urban in 1910, while 84 counties were wholly rural at both censuses.

In order to compare the *rate of growth* in urban and rural communities it is necessary in each case, as pre-

viously explained, to consider the changes in population which have occurred in the *same* territory from one decennial census to another. With this end in view places classed as urban or rural according to their population in 1910 are taken as a basis and the aggregate population in 1910 and in 1900 of the same places is then compared. Thus, as shown in the table in the next column, the total population in 1910 of the cities and towns which at that time had 2,500 inhabitants or more was 555,442; in 1900 the total population of these same places (so far as separately reported) was 483,233. It may be noted that the latter figure exceeds the total population in 1900 of those places which at that time had over 2,500 inhabitants each, 467,668 (see table on p. 570), by 15,565. The difference is the result of the passage, since 1900, of certain communities from the rural to the urban class and of annexations of territory during the same period.

A comparison of the total population in 1910 of cities and towns having a population of not less than 2,500 each with the total population of the same places in 1900, as given in the table in the next column, shows an increase of 14.9 per cent. This represents the rate of growth of urban communities as thus defined. During the same period the rural population, comprising that of the remainder of the state, increased 4.2 per cent. The population of urban areas thus increased more than three times as rapidly as rural. For the United States as a whole urban population increased 34.9 per cent in the last decade and rural population 11.2 per cent.

As shown by Table I of Chapter 2, there are 51 counties in which the population living in rural territory decreased, and only 1 county in which there is a decrease in both urban and rural population.

In the following table the population for the state as a whole is distributed so as to show, for 1910 and 1900, the population of the city of Louisville, the combined population of the other cities having, in 1910, 25,000 inhabitants or more, the combined population of cities and towns having from 2,500 to 25,000 inhabitants, and the population of the remainder of the state.

CLASS OF PLACES.	POPULATION.		INCREASE: 1900-1910	
	1910	1900	Number.	Per cent.
The state	**2,289,905**	**2,147,174**	**142,731**	**6.6**
Urban territory in 1910	555,442	483,233	72,209	14.9
City of Louisville	223,928	205,173	18,755	9.1
Other cities of 25,000 or more in 1910	118,678	101,645	17,033	16.8
Cities and towns of 2,500 to 25,000 in 1910	212,836	176,415	36,421	20.6
Remainder of the state	1,734,463	1,663,941	70,522	4.2

From this table it appears that the population of the city of Louisville increased nearly one and one-half times as rapidly as that of the state as a whole; the population of the group of other urban places having 25,000 inhabitants or more, about two and one-half times as rapidly; and the population of the group of smaller urban places having from 2,500 to 25,000 inhabitants, a little more than three times as rapidly. Rural population increased only about two-thirds as rapidly as the population of the state as a whole.

PER CENT OF INCREASE OR DECREASE OF POPULATION OF KENTUCKY, BY COUNTIES: 1900–1910.

In case of decrease the per cent is inserted under the county name.

TOTAL POPULATION.

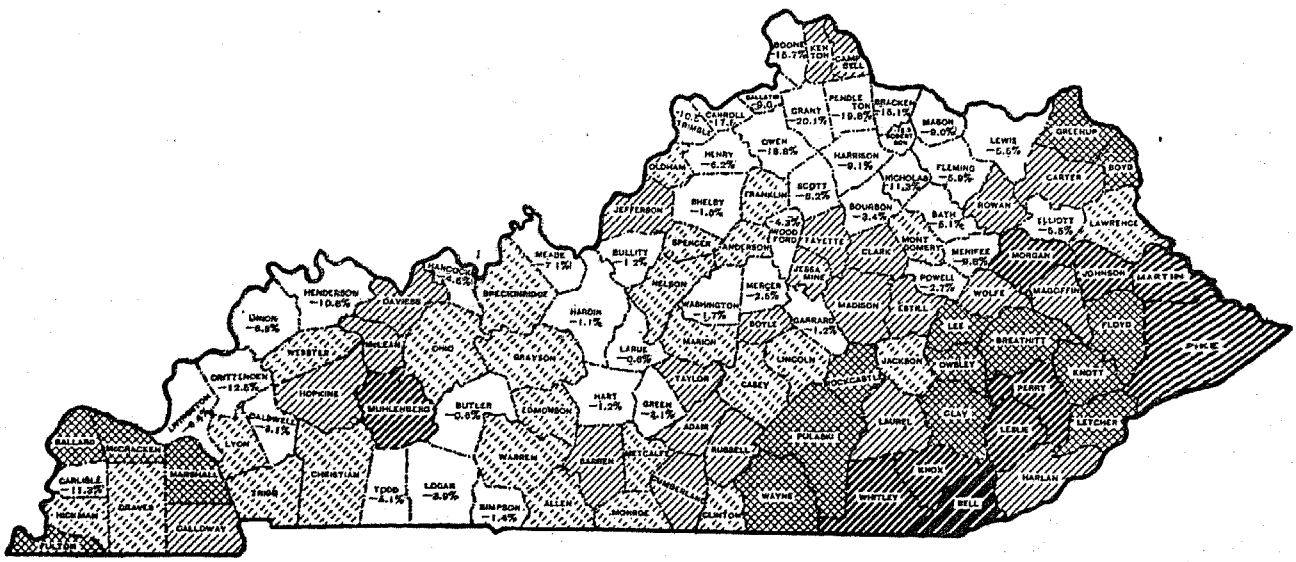
BOONE +15.7%
KENTON +7.2%
CAMPBELL +31.6%
BALLARD <2.0
CARLISLE −11.2%
HICKMAN
GRAVES
MARSHALL
CALLOWAY
TRIGG
LYON
CALDWELL −9.1%
CHRISTIAN
TODD −6.1%
LOGAN −8.9%
SIMPSON −1.4%
WARREN
ALLEN
MONROE
CLINTON
WAYNE
WHITLEY
BELL
KNOX
CLAY
LAUREL
PULASKI
ELLIOTT −5.8%
LAWRENCE
JOHNSON
MARTIN
PIKE
FLOYD
LETCHER
HARLAN
KNOTT
PERRY
BREATHITT
LEE
OWSLEY
JACKSON
ROCKCASTLE
LESLIE
MAGOFFIN
MORGAN
WOLFE
MENIFEE −9.8%
POWELL −2.7%
ESTILL
MADISON
GARRARD −1.2%
JESSAMINE
MERCER −3.6%
BOYLE −3.0%
LINCOLN
CASEY
TAYLOR
MARION
WASHINGTON −1.7%
NELSON
BOURBON −3.4%
MONTGOMERY
BATH −5.1%
ROWAN
FLEMING −5.9%
LEWIS −5.5%
GREENUP
CARTER
BOYD
MASON −8.0%
BRACKEN −16.1%
PENDLETON −19.6%
GRANT −20.1%
CARROLL −17.1%
GALLATIN <2.0
OWEN −18.8%
HENRY −6.2%
OLDHAM
SHELBY −1.0%
FRANKLIN
SCOTT −8.2%
HARRISON −9.1%
NICHOLAS +11.3%
FAYETTE −4.3%
WOODFORD
JEFFERSON
SPENCER
ANDERSON
BULLITT −1.2%
MEADE −7.1%
HARDIN −1.1%
LARUE −0.6%
HART −1.2%
GREEN −3.1%
BARREN
METCALFE
BUTLER −0.6%
EDMONSON
GRAYSON
OHIO
BRECKINRIDGE
HANCOCK −4.6%
DAVIESS
HENDERSON −10.6%
UNION −6.5%
WEBSTER
HOPKINS
MUHLENBERG
CRITTENDEN −12.6%
LIVINGSTON
PADUCAH
FULTON

RURAL POPULATION.

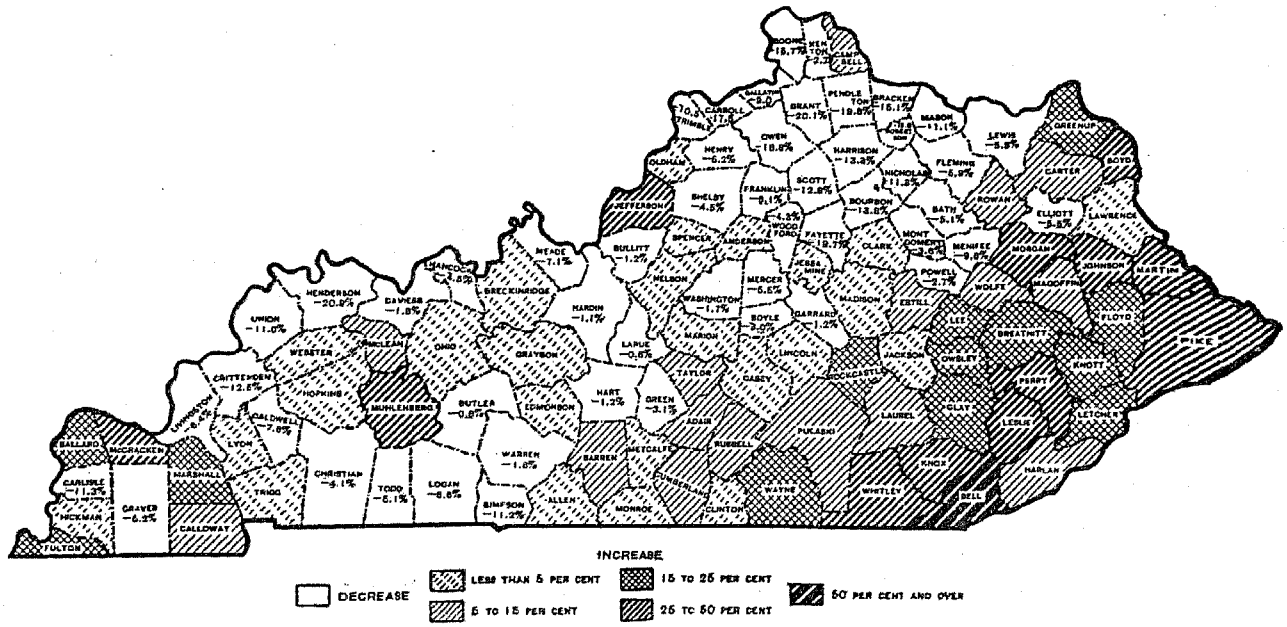

Rural population is defined as that residing outside of incorporated places having 2,500 inhabitants or more.

DENSITY OF POPULATION OF KENTUCKY, BY COUNTIES: 1910.

TOTAL POPULATION.

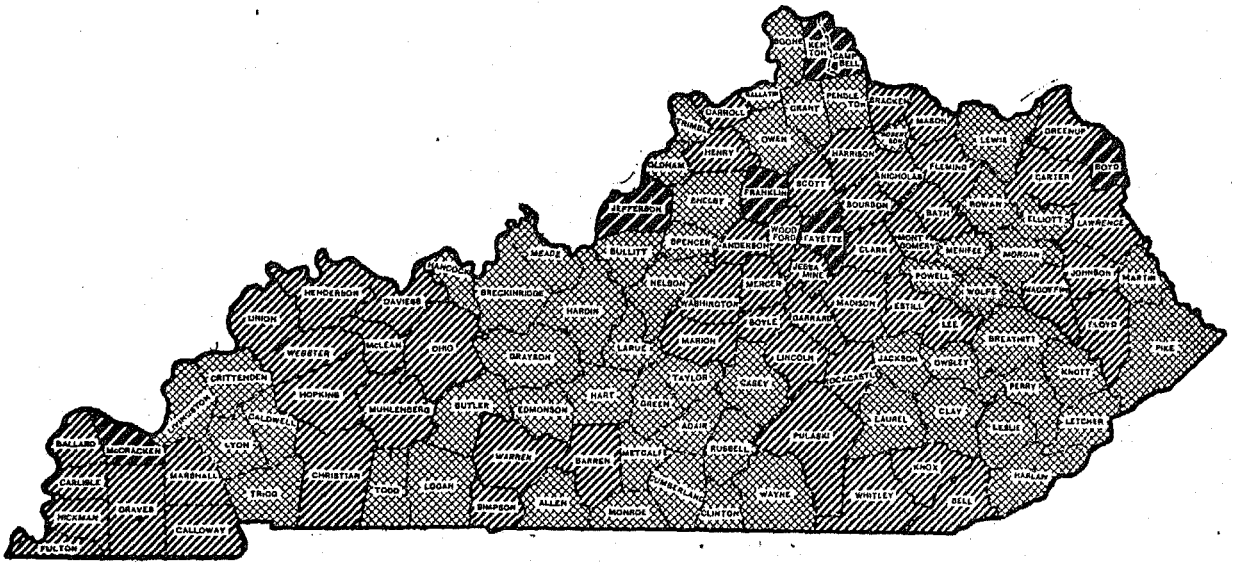

RURAL POPULATION.

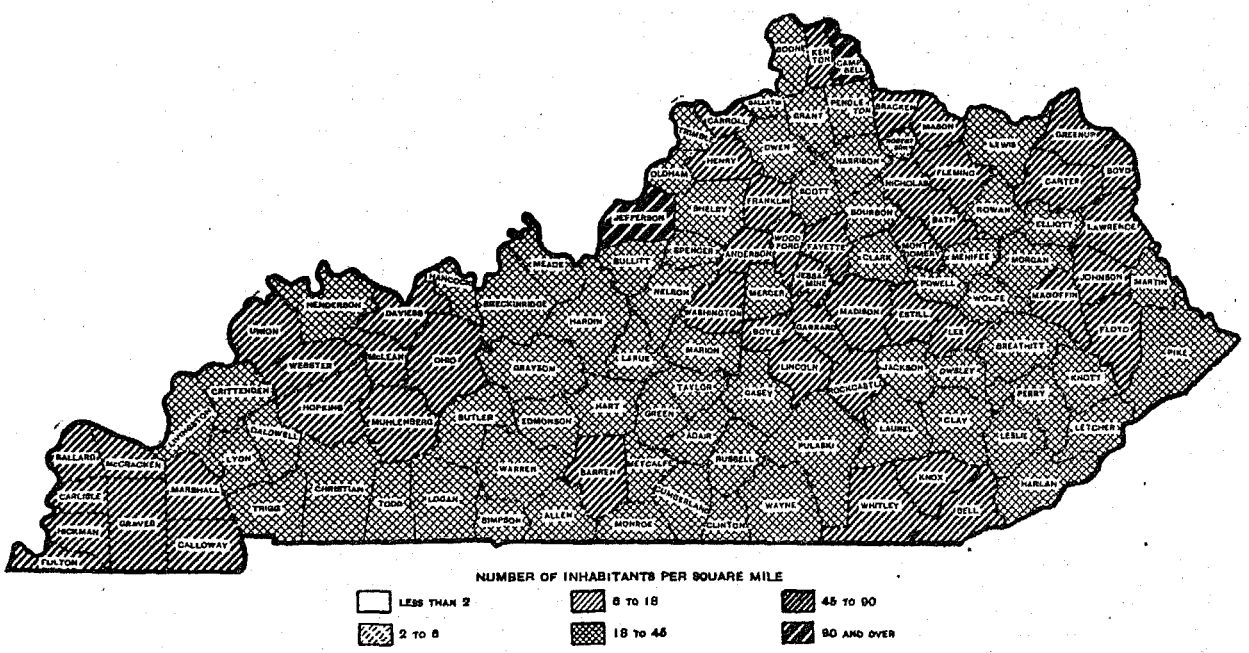

Rural population is defined as that residing outside of incorporated places having 2,500 inhabitants or more.

TABLE 1.—POPULATION OF MINOR CIVIL DIVISIONS: 1910, 1900, AND 1890.

[District means magisterial district. For changes in boundaries, etc., between 1900 and 1910, see footnotes; for those between 1890 and 1900, see Reports of the Twelfth Census: 1900, Vol. I, Table 5.]

MINOR CIVIL DIVISION.	1910	1900	1890
Adair County	**16,503**	**14,888**	**[1] 13,721**
District 1, Casey Creek	2,236	1,931	.....
District 2, White Oak [2]	2,785	2,527	.....
District 3, Glenville	2,100	2,120	.....
District 4, Gradyville	2,790	2,240	.....
District 5, Keltner	1,377	1,688	.....
District 6, Cane Valley, [3] including Cane Valley town	2,118	1,624	.....
Cane Valley town [3]	*163*	.....	.....
District 7, Columbia, [3] including Columbia town	3,097	2,758	.....
Columbia town	*1,022*	*654*	.....
Allen County	**14,882**	**14,657**	**13,692**
District 1, Scottsville, including Scottsville town	5,565	5,117	4,622
Scottsville town	*1,327*	*824*	*575*
District 2, Butlersville	1,650	1,649	1,692
District 3, Halifax	1,094	1,315	1,297
District 4, Gainsville and Spillman	1,891	1,746	1,693
District 5, Puncheon	1,246	1,240	1,113
District 6, New Roe and Mayhew	2,742	2,858	2,540
District 7, Massey	694	732	735
Anderson County	**10,146**	**10,051**	**[4] 10,610**
District 1, Lawrenceburg, including Lawrenceburg city and Tyrone town	4,159	3,749	3,701
Lawrenceburg city	*1,725*	*1,253*	*1,382*
Tyrone town	*544*	*350*	*477*
District 2, Alton	1,414	1,414	1,269
District 3, Palmer	1,150	1,216	1,172
District 4, Cheshire [5]	1,282	1,732	2,105
District 5, Goodnight [5]	1,419	1,940	1,408
District 6, Rutherford [5]	722	.....	.....
Ballard County	**12,690**	**10,761**	**8,390**
District 1, Bandana, including Bandana town and part of Kevil town	3,297	2,656	1,973
Bandana town	*337*	*205*	*148*
Kevil town (part of)	*272*	.....	.....
Total for Kevil town [3] *in districts 1 and 2*	*304*	.....	.....
District 2, Hinkleville, including La Center town and part of Kevil town	2,880	2,326	2,047
Kevil town (part of)	*32*	.....	.....
La Center town [6]	*426*	.....	.....
District 3, Wickliffe, including Barlow and Wickliffe towns	4,689	4,059	3,231
Barlow town [7]	*532*	.....	.....
Wickliffe town	*989*	*995*	*959*
District 4, Blandville, including Blandville town	1,824	1,720	1,139
Blandville town	*229*	*277*	*372*
Barren County	**25,293**	**23,197**	**[8] 21,490**
District 1, including Glasgow city	7,041	6,045	.....
Glasgow city	*2,316*	*2,019*	*2,051*
District 2, Tracy	3,796	3,930	.....
District 3, Temple Hill	3,924	3,820	.....
District 4, Hiseville, including Hiseville town	3,546	3,532	.....
Hiseville town	*179*	*178*	*194*
District 5, Rocky Hill	3,459	2,985	.....
District 6, Cave City, including Cave City and Glasgow Junction towns	3,527	2,885	.....
Cave City town	*646*	*538*	*362*
Glasgow Junction town	*303*	*224*	*217*
Bath County	**13,988**	**14,734**	**[8] 12,813**
District 1, Sharpsburg, including Sharpsburg town	1,897	2,309	.....
Sharpsburg town	*410*	*482*	*516*
District 2, Bethel	2,020	2,366	.....
District 3, Wyoming	1,823	1,965	.....
District 4, White Sulphur, including Salt Lick town	3,259	3,027	.....
Salt Lick town	*532*	(9)	*150*
District 5, Owingsville, [10] including part of Owingsville city	2,100	5,067	.....
Owingsville city (part of)	*432*	*958*	.....
Total for Owingsville city in districts 5 and 6	*942*	*958*	*763*
District 6, Owingsville, [10] including part of Owingsville city	2,889	.....	.....
Owingsville city (part of)	*510*	.....	.....
Bell County	**28,447**	**15,701**	**[8] 10,312**
District 1, Pineville, including Pineville town	4,625	3,235	.....
Pineville town	*2,161*	*2,072*	.....
District 2, Straight Creek	4,802	2,270	.....
District 3, River [11]	2,124	2,219	.....
District 4, Yellow Creek [12]	2,578	1,889	.....
District 5, Clear Creek [13]	2,677	1,926	.....
District 6, Middlesboro, including Middlesboro city	7,433	4,162	.....
Middlesboro city	*7,305*	*4,162*	*3,271*
District 7, Excelsior [14]	2,619	.....	.....
District 8, South America [15]	1,589	.....	.....
Boone County	**9,420**	**11,170**	**[16] 12,246**
District 1, Burlington, including Burlington town	1,857	2,214	.....
Burlington town	*172*	.....	.....
District 2, Petersburg, including Petersburg town	1,425	1,821	.....
Petersburg town	*393*	*503*	*525*
District 3, Big Bone	1,263	1,559	.....
District 4, Union	1,036	1,400	.....
District 5, Walton, including Verona and Walton towns	1,894	2,052	.....
Verona town [3]	*208*	.....	.....
Walton town	*650*	*538*	*484*
District 6, Florence, including Florence town	1,945	2,124	.....
Florence town	*250*	*258*	.....
Bourbon County	**17,462**	**18,069**	**16,976**
District 1, Paris, coextensive with Paris city	5,859	4,603	7,113
Paris city	*5,859*	*4,603*	*4,218*
Ward 1	*1,368*	.....	.....
Ward 2	*1,769*	.....	.....
Ward 3	*2,222*	.....	.....
District 2, Millersburg, including Millersburg town	1,908	2,433	2,113
Millersburg town	*799*	*862*	*850*
District 3, Flat Rock	2,010	1,927	1,411
District 4, North Middletown, including North Middletown town	2,058	2,075	1,644
North Middletown town	*390*	*434*	*496*
District 5, Clintonville	1,407	1,422	1,005
District 6, Hutchinson	1,191	1,295	1,066
District 7, Centerville	1,548	1,969	1,179
District 8, Ruddles Mills	1,481	2,345	1,445
Boyd County	**23,444**	**18,834**	**[1] 14,033**
District 1, Catlettsburg, including Catlettsburg city	4,517	4,088	.....
Catlettsburg city	*3,520*	*3,081*	*1,374*
Ward 1	*1,162*	.....	.....
Ward 2	*1,064*	.....	.....
Ward 3	*527*	.....	.....
Ward 4	*767*	.....	.....
District 2, East Fork	2,001	2,520	.....
District 3, Cannonsburg	2,706	2,522	.....
District 4, Lower Ashland, including wards 1 and 2 of Ashland city	5,231	4,312	.....
Ashland city (part of)	*2,814*	*2,853*	.....
Total for Ashland city in districts 4 and 5	*8,688*	*6,800*	*4,196*
Ward 1	*1,296*	.....	.....
Ward 2	*1,518*	.....	.....
Ward 3	*2,101*	.....	.....
Ward 4	*3,773*	.....	.....
District 5, Upper Ashland, including wards 3 and 4 of Ashland city	8,989	5,392	.....
Ashland city (part of)	*5,874*	*3,942*	.....
Boyle County	**14,668**	**13,817**	**[17] 12,948**
District 1, including part of Perryville town	2,326	2,038	3,191
Perryville town (part of)	*273*	*288*	*199*
Total for Perryville town in districts 1 and 2	*407*	*451*	*436*
District 2, including part of Perryville town	1,803	2,151	1,043
Perryville town (part of)	*134*	*163*	*257*
District 3	1,209	1,159	1,348
District 4	1,869	2,006	2,019
District 5, including Junction City town	2,041	2,178	1,581
Junction City town	*747*	*817*	*648*
District 6, coextensive with Danville city	5,420	4,285	.....
Danville city	*5,420*	*4,285*	*3,766*
Ward 1	*2,480*	.....	.....
Ward 2	*367*	.....	.....
Ward 3	*241*	.....	.....
Ward 4	*1,161*	.....	.....
Ward 5	*544*	.....	.....
Ward 6	*627*	.....	.....

[1] Not returned by magisterial districts in 1890.
[2] Parts of districts 2 and 7 annexed to district 6 in 1907.
[3] Incorporated in 1909.
[4] County total includes population (895) of old district 6, annexed to districts 4 and 5 between 1890 and 1900.
[5] District 6 organized from parts of districts 4 and 5 in 1900.
[6] Incorporated in 1902.
[7] Incorporated in 1903.
[8] No comparison of population can be made; county redistricted between 1890 and 1900.
[9] Not returned separately in 1900.
[10] District 6 organized from part of district 5 in 1902.
[11] Name changed from Toms Creek in 1908. Part taken to form part of district 7 in 1908.
[12] Name changed from Yellow Hill in 1908. Part taken to form part of district 7 in 1908.
[13] Name changed from South America in 1908. Part taken to form district 8 in 1908.
[14] Organized from parts of districts 3 and 4 in 1908.
[15] Organized from part of district 5 in 1908.
[16] No comparison of population can be made; precincts incorrectly reported in 1890 as magisterial districts.
[17] County total includes population (3,766) of Danville city, returned independently in 1890.

TABLE 1.—POPULATION OF MINOR CIVIL DIVISIONS: 1910, 1900, AND 1890—Continued.

[District means magisterial district. For changes in boundaries, etc., between 1900 and 1910, see footnotes; for those between 1890 and 1900, see Reports of the Twelfth Census: 1900, Vol. I, Table 5.]

MINOR CIVIL DIVISION.	1910	1900	1890
Bracken County	**10,308**	**12,137**	**12,369**
District 1, Brooksville, including Brooksville town	2,116	2,584	2,586
Brooksville town	*492*	*565*	*330*
District 2, Foster, including Foster town and part of Lenoxburg town	810	890	1,105
Foster town	*158*	*148*	.....
Lenoxburg town (part of)	*52*	*59*	.....
Total for Lenoxburg town in district 2, Bracken County, and district 3, Pendleton County	*65*	*81*	.....
District 3, Augusta, including Augusta city	3,136	3,351	3,092
Augusta city	*1,787*	*1,718*	*1,447*
Central ward	*1,184*	.....	.....
East ward	*161*	.....	.....
West ward	*442*	.....	.....
District 4, Germantown, including part of Germantown town	974	1,274	1,247
Germantown town (part of)	*145*	*249*	*229*
Total for Germantown town in district 4, Bracken County, and district 4, Mason County	*287*	*407*	*229*
District 5, Milford	1,021	1,144	1,413
District 6, Johnsville	557	774	835
District 7, Berlin	1,009	1,327	1,329
District 8, Chatham	685	793	762
Breathitt County	**17,540**	**14,322**	[1] **8,705**
District 1, Jackson, including Jackson town	4,107	3,546	.....
Jackson town	*1,346*	*941*	.....
District 2, Frozen	3,267	1,402	.....
District 3, Crawford	1,930	2,063	.....
District 4, Crockettsville	2,272	2,042	.....
District 5, Georges Branch	1,139	1,794	.....
District 6, Lewis Fork	2,469	1,296	.....
District 7, Spring Fork	745	871	.....
District 8, Elliotsville	1,611	1,308	.....
Breckinridge County	**21,034**	**20,534**	**18,976**
District 1, Hardinsburg, including Hardinsburg town	4,614	4,217	3,607
Hardinsburg town	*737*	*639*	*681*
District 2, Cloverport, including Cloverport city	3,354	3,719	3,757
Cloverport city	*1,403*	*1,656*	*1,627*
Ward 1	*252*	.....	.....
Ward 2	*250*	.....	.....
Ward 3	*901*	.....	.....
District 3, Union Star, including Stephensport town	2,753	2,998	3,077
Stephensport town	*205*	*241*	*262*
District 4, Bewleyville, including Irvington town	3,177	2,869	2,680
Irvington town	*665*	*385*	.....
District 5, Hudsonville	3,288	3,232	2,995
District 6, McDaniels (Rough Creek)	3,848	3,499	2,860
Bullitt County	**9,487**	**9,602**	**8,291**
District 1, Shepherdsville, including Shepherdsville town	3,004	3,102	3,621
Shepherdsville town	*318*	*277*	*251*
District 2, Mount Washington	2,012	2,182	1,419
District 3, Leaches	1,487	1,500	1,289
District 4, Pine Tavern, including Lebanon Junction town	2,984	2,818	1,962
Lebanon Junction town	*807*	*599*	.....
Butler County	**15,805**	**15,896**	**13,956**
District 1, including Morgantown and Woodbury towns	3,981	3,885	2,957
Morgantown town	*569*	*587*	*250*
Woodbury town	*173*	*187*	*194*
District 2	1,922	2,223	2,260
District 3, including Huntsville and Rochester towns	3,742	3,739	3,407
Huntsville town	*118*	*120*	*90*
Rochester town	*437*	*431*	*510*
District 4	2,776	2,547	2,164
District 5	3,384	3,502	3,168
Caldwell County	**14,063**	**14,510**	[1] **13,186**
District 1, Princeton, including Princeton town	6,452	5,992	.....
Princeton town	*3,015*	*2,556*	*1,357*
Ward 1	*685*	.....	.....
Ward 2	*488*	.....	.....
Ward 3	*410*	.....	.....
Ward 4	*282*	.....	.....
Ward 5	*366*	.....	.....
Ward 6	*784*	.....	.....
Caldwell County—Continued.			
District 2, Donaldson	2,318	2,686	.....
District 3, Bucksnort	1,658	1,745	.....
District 4, Harmony	1,658	1,988	.....
District 5, Fredonia, including Fredonia town	1,977	2,099	.....
Fredonia town	*421*	*196*	*249*
Calloway County	**19,867**	**17,633**	**14,675**
District 1, Murray, including Murray city	4,632	4,292	4,694
Murray city	*2,089*	*1,822*	*518*
District 2, New Concord	2,463	2,367	2,331
District 3, Liberty	2,301	1,934	1,789
District 4, Brinkley	2,134	2,041	2,071
District 5, Swann	2,750	2,385	1,908
District 6, Wadesboro, including Dexter town	2,640	2,360	1,882
Dexter town	*260*	*221*	.....
District 7, Hazel, including Hazel town	2,947	2,254	.....
Hazel town [2]	*395*	.....	.....
Campbell County	**59,369**	**54,223**	[1] **44,208**
District 1, Newport, including Southgate town, but exclusive of part of Newport city	2,138	937	.....
Southgate town [3]	*627*	.....	.....
District 3, Outlying, including Bellevue and Dayton cities	14,746	13,460	.....
Bellevue city	*6,683*	*6,332*	*3,163*
Ward 1	*1,053*	.....	.....
Ward 2	*1,539*	.....	.....
Ward 3	*2,252*	.....	.....
Ward 4	*1,839*	.....	.....
Dayton city	*6,979*	*6,104*	*4,264*
Ward 1	*1,283*	.....	.....
Ward 2	*1,735*	.....	.....
Ward 3	*1,972*	.....	.....
Ward 4	*1,989*	.....	.....
District 4, Cold Spring	5,818	3,790	.....
District 5, Alexandria, including Alexandria town	3,077	3,592	.....
Alexandria town	*353*	*359*	.....
District 6, Gubser, including California town	1,648	2,032	.....
California town	*248*	*292*	*316*
District 7, Grants Lick	1,633	2,111	.....
Newport city, comprising district 2 and part of district 1	30,309	28,301	24,918
Ward 1	*5,241*	.....	.....
Ward 2	*4,751*	.....	.....
Ward 3	*5,124*	.....	.....
Ward 4	*5,335*	.....	.....
Ward 5	*3,974*	.....	.....
Ward 6	*5,884*	.....	.....
Carlisle County	**9,048**	**10,195**	**7,612**
District 1, Bardwell, including Bardwell town	2,830	3,462	2,348
Bardwell town	*1,087*	*1,512*	*578*
District 2, Cunningham	2,112	2,065	1,294
District 3, Milburn, including Milburn town	2,311	2,514	2,072
Milburn town	*207*	*272*	*297*
District 4, Arlington, including Arlington and Burkley towns	1,795	2,154	1,898
Arlington town	*556*	*584*	*574*
Burkley town	*183*	*184*	.....
Carroll County	**8,110**	**9,825**	[1] **9,266**
District 1, Locust [4]	676	2,168	.....
District 2, Prestonville,[4] including Prestonville town	862	.....	.....
Prestonville town	*162*	*228*	.....
District 3, English [5]	891	1,061	.....
District 4, Worthville,[6] including Worthville town	1,258	717	.....
Worthville town	*326*	*223*	*203*
District 5, Eagle and Sanders,[7] including Sanders town	1,004	1,094	.....
Sanders town	*250*	*218*	*277*
District 6, Ghent,[8] including Ghent town	1,022	1,383	.....
Ghent town	*421*	*569*	*525*
District 7, Carrollton,[9] including Carrollton city	2,397	3,402	.....
Carrollton city	*1,906*	*2,205*	*1,720*
Carter County	**21,966**	**20,228**	[10] **17,204**
District 1, Grayson, including Grayson town	4,050	3,244	.....
Grayson town	*735*	*606*	*433*
District 2, Buffalo, including Carter town	1,767	1,514	.....
Carter town [3]	*259*	.....	.....
District 3, Olive Hill, including Olive Hill town	4,308	2,345	.....
Olive Hill town	*1,132*	*291*	*186*
District 4, Upper Tygart	2,667	2,550	.....

[1] No comparison of population can be made; county redistricted between 1890 and 1900.
[2] Incorporated in 1902.
[3] Incorporated in 1907.
[4] District 2 organized from part of district 1 in 1905.
[5] Number changed from 2 in 1905.
[6] Number changed from 3 in 1905.
[7] Number changed from 4 in 1905.
[8] Number changed from 5 in 1905.
[9] Number changed from 6 in 1905.
[10] Not returned by magisterial districts in 1890.

TABLE 1.—POPULATION OF MINOR CIVIL DIVISIONS: 1910, 1900, AND 1890—Continued.

[District means magisterial district. For changes in boundaries, etc., between 1900 and 1910, see footnotes; for those between 1890 and 1900, see Reports of the Twelfth Census: 1900, Vol. I, Table 5.]

MINOR CIVIL DIVISION.	1910	1900	1890
Carter County—Continued.			
District 5, Pleasant Valley	1,431	1,572	.....
District 6, Maddox,[1] including Willard town	3,675	4,333	.....
Willard town	*177*	*578*	*481*
District 7, Geigerville [2]	2,813	3,353	.....
District 8, Iron Hill	1,255	1,317	.....
Casey County	**15,479**	**15,144**	**[3] 11,848**
District 1, Liberty, including Liberty town	3,374	3,140	.....
Liberty town	*330*	*460*	*186*
District 2, Jenkins	1,897	2,068	.....
District 3, Tates	1,597	1,716	.....
District 4, Caseys Creek	1,766	1,719	.....
District 5, Big South Fork	2,091	2,002	.....
District 6, Dunnville, including Dunnville town	1,444	1,517	.....
Dunnville town	*144*	*139*	*186*
District 7, Little South Fork	1,184	1,108	.....
District 8, Middleburg, including Middleburg and Yosemite towns	2,126	1,874	.....
Middleburg town	*98*	*182*	*145*
Yosemite town	*98*	*207*	*307*
Christian County	**38,845**	**37,962**	**[3] 34,118**
District 1, North Hopkinsville, exclusive of part of Hopkinsville city	1,578	1,445	.....
District 2, South Hopkinsville, exclusive of part of Hopkinsville city	1,840	1,612	.....
District 3, Pembroke, including parts of Fairview and Pembroke towns	4,449	4,033	.....
Fairview town (part of)	*28*	*26*	*42*
Total for Fairview town in district 3, Christian County, and district 3, Todd County	*108*	*61*	*183*
Pembroke town (part of)	*403*	*368*	.....
Total for Pembroke town in districts 3 and 4	*731*	*654*	*466*
District 4, Longview, including part of Pembroke town	4,986	5,973	.....
Pembroke town (part of)	*328*	*286*	.....
District 5, Lafayette, including Lafayette town	3,215	3,811	.....
Lafayette town	*236*	*199*	*215*
District 6, Herndon, including Gracey town	3,023	3,679	.....
Gracey town	*157*	*142*	.....
District 7, Bainbridge, including part of Crofton town	4,756	5,209	.....
Crofton town (part of)	*187*	*126*	.....
Total for Crofton town in districts 7 and 8	*402*	*278*	*428*
District 8, Crofton, including part of Crofton town	5,579	4,920	.....
Crofton town (part of)	*215*	*152*	.....
Hopkinsville city, in districts 1 and 2	9,419	7,280	5,833
Ward 1	*674*	.....	.....
Ward 2	*642*	.....	.....
Ward 3	*1,527*	.....	.....
Ward 4	*748*	.....	.....
Ward 5	*3,370*	.....	.....
Ward 6	*1,336*	.....	.....
Ward 7	*1,222*	.....	.....
Clark County	**17,987**	**16,694**	**[3] 15,434**
District 1, including Ford town	3,349	2,883	.....
Ford town	*702*	*731*	*381*
District 2	1,247	1,253	.....
District 3	1,275	1,292	.....
District 4	2,118	2,382	.....
District 5	2,842	2,920	.....
Districts 6 and 7, coextensive with Winchester city	7,156	5,964	.....
Winchester city	*7,156*	*5,964*	*4,519*
Ward 1	*1,514*	.....	.....
Ward 2	*802*	.....	.....
Ward 3	*710*	.....	.....
Ward 4	*2,615*	.....	.....
Ward 5	*1,615*	.....	.....
Clay County	**17,789**	**15,364**	**[3] 12,447**
District 1, Manchester, including Manchester town	3,586	3,823	.....
Manchester town	*626*	*398*	.....
District 2, Dripping Springs and Pigeon Roost [4]	2,531	2,693	.....
District 3, Allen and Laurel Creek [5]	2,017	1,383	.....
District 4, Big Creek and Upper Red Bird	2,691	1,336	.....
District 5, Otter Creek and Whites Branch [6]	2,812	1,769	.....
District 6, Sextons Creek and Burning Spring [7]	2,186	1,942	.....
District 7, Oneida and Bull Skin [8]	1,966	2,418	.....

MINOR CIVIL DIVISION.	1910	1900	1890
Clinton County	**8,153**	**7,871**	**[9] 7,047**
District 1, Albany, including Albany town	1,964	1,899	2,073
Albany town	*579*	*234*	.....
District 2, Piney Woods	1,752	1,584	1,132
District 3, Neathery	1,591	1,544	1,123
District 4, Illwill	1,543	1,644	975
District 5, Hays	1,303	1,200	1,153
Crittenden County	**13,296**	**15,191**	**13,119**
District 1, Marion, including part of Marion city	1,906	1,979	3,977
Marion city (part of)	*724*	*408*	*840*
Total for Marion city in districts 1 and 2	*1,627*	*1,064*	*840*
District 2, Marion including part of Marion city	2,883	2,968	.....
Marion city (part of)	*903*	*596*	.....
District 3, Dycusburg, including Dycusburg town	1,718	2,024	1,493
Dycusburg town	*176*	*219*	.....
District 4, Union	926	1,109	1,072
District 5, Hurricane, including Tolu town	2,156	2,681	2,466
Tolu town [10]	*180*	.....	.....
District 6, Fords Ferry	852	1,107	1,063
District 7, Bell Mines	1,263	1,551	1,517
District 8, Piney	1,592	1,772	1,531
Cumberland County	**9,846**	**8,962**	**[3] 8,452**
District 1, Burkesville, including Burkesville town	2,010	1,509	.....
Burkesville town	*817*	.....	.....
District 2, Cole Camp [11]	1,236	1,180	.....
District 3, Whetstone	1,134	1,135	.....
District 4, Carvers	1,429	1,277	.....
District 5, Spears [12]	1,199	1,186	.....
District 6, Cary	872	712	.....
District 7, Leslie	1,115	902	.....
District 8, Marrowbone	851	1,061	.....
Daviess County	**41,020**	**38,667**	**[3] 33,120**
District 1, coextensive with Owensboro city	16,011	11,528	.....
Owensboro city [13]	*16,011*	*13,189*	*9,337*
Ward 1	*2,148*	.....	.....
Ward 2	*5,669*	.....	.....
Ward 3	*3,464*	.....	.....
Ward 4	*4,730*	.....	.....
District 2, Lower Town [13]	3,792	[14] 4,195	.....
District 3, Sorgho	2,979	3,116	.....
District 4, West Louisville, including Curdsville and West Louisville towns	2,412	2,927	.....
Curdsville town	*235*	*227*	*341*
West Louisville town	*192*	*210*	.....
District 5, Vanover	4,322	5,060	.....
District 6, Whitesville, including Whitesville town	2,755	2,920	.....
Whitesville town	*452*	*449*	*398*
District 7, Knottsville, including Knottsville town	4,292	4,228	.....
Knottsville town	*212*	*209*	*215*
District 8, Upper Town [13]	4,457	[14] 4,693	.....
Edmonson County	**10,469**	**10,080**	**[3] 8,005**
District 1, Brownsville,[15] including Brownsville town	1,700	1,854	.....
Brownsville town	*313*	*234*	*113*
District 2, Durbin [15]	2,171	1,486	.....
District 3, Sulphur Springs, including part of Rocky Hill town	1,960	2,187	.....
Rocky Hill town (part of)	*61*	*54*	.....
Total for Rocky Hill town in districts 3 and 4	*138*	*120*	.....
District 4, Parker, including part of Rocky Hill town	1,423	1,492	.....
Rocky Hill town (part of)	*77*	*66*	.....
District 5, Fork	1,737	1,417	.....
District 6, Bee Spring	1,478	1,644	.....
Elliott County	**9,814**	**10,387**	**[3] 9,214**
District 1, including Martinsburg town	2,904	3,091	.....
Martinsburg town (Sandy Hook P. O.)	*160*	*148*	*151*
District 2	3,049	3,315	.....
District 3, including Newfoundland town	2,050	1,876	.....
Newfoundland town	*72*	*42*	*56*
District 4	1,811	2,105	.....

[1] Returned as Deer Creek in 1900.
[2] Returned as Star Furnace in 1900.
[3] No comparison of population can be made; county redistricted between 1890 and 1900.
[4] Returned as Cornett and Pigeon Roost in 1900.
[5] Returned as Allen in 1900.
[6] Returned as Otter Creek in 1900.
[7] Returned as Sextons Creek in 1900.
[8] Returned as Laurel Creek and Bull Skin in 1900.
[9] County total includes population (591) of district 6, annexed to districts 3 and 4 between 1890 and 1900.
[10] Incorporated in 1906.
[11] Returned as Crocus in 1900.
[12] Returned as Kettle in 1900.
[13] Parts of districts 2 and 8 (comprising parts of Owensboro city) annexed to district 1 in 1903.
[14] Includes population of part of Owensboro city.
[15] Part of district 1 annexed to district 2 in 1908.

TABLE 1.—POPULATION OF MINOR CIVIL DIVISIONS: 1910, 1900, AND 1890—Continued.

[District means magisterial district. For changes in boundaries, etc., between 1900 and 1910, see footnotes; for those between 1890 and 1900, see Reports of the Twelfth Census: 1900, Vol. I, Table 5.]

MINOR CIVIL DIVISION.	1910	1900	1890
Estill County	**12,273**	**11,669**	[1] **10,836**
District 1, Irvine, including Irvine town	3,615	2,156	
Irvine town	*272*	*260*	
District 2, Millers Creek	1,930	2,090	
District 3, Forks	1,489	1,512	
District 4, Riddell	1,800	2,068	
District 5, Red Lick	1,645	1,794	
District 6, Station Camp	1,794	2,049	
Fayette County	**47,715**	[2] **42,071**	[2] **35,698**
Districts 1 to 5, coextensive with Lexington city	35,099		
Lexington city	*35,099*	*26,369*	*21,567*
Ward 1	*4,926*		
Ward 2	*7,062*		
Ward 3	*3,760*		
Ward 4	*10,545*		
Ward 5	*5,090*		
Ward 6	*3,716*		
District 6	4,143		
District 7, including Athens town	3,529		
Athens town	*197*	*186*	*173*
District 8	4,944		
Fleming County	**16,066**	**17,074**	[2] **16,078**
District 1, including Sherburne and Tilton towns	2,416	2,580	
Sherburne town	*253*	*251*	*194*
Tilton town	*113*	*103*	*96*
District 2, including Poplar Plains town	2,926	3,201	
Poplar Plains town	*190*	*236*	*229*
District 3, including Mount Carmel town	1,778	1,907	
Mount Carmel town	*81*	*144*	*175*
District 4, including Flemingsburg town	3,054	3,262	
Flemingsburg town	*1,219*	*1,268*	*1,172*
District 5, including Grange and Hillsboro towns	3,045	3,332	
Grange town	*106*	*143*	*131*
Hillsboro town	*182*	*227*	*212*
District 6, including Elizaville and Nepton towns	2,847	2,792	
Elizaville town	*156*	*199*	*184*
Nepton town	*235*	*293*	*212*
Floyd County	**18,623**	**15,552**	[1] **11,256**
District 1, including Prestonburg town	2,778	1,538	
Prestonburg town	*1,120*	*409*	*305*
District 2	1,898	1,635	
District 3	1,488	1,460	
District 4	2,414	2,684	
District 5	2,153	1,872	
District 6	3,324	2,493	
District 7	2,872	2,325	
District 8	1,696	1,545	
Franklin County	**21,135**	**20,852**	[1] **21,267**
District 1, Frankfort, coextensive with Frankfort city	10,465	9,487	
Frankfort city	*10,465*	*9,487*	*7,892*
Ward 1	*2,966*		
Ward 2	*4,178*		
Ward 3	*3,321*		
District 2, Forks of Elkhorn	2,680	2,736	
District 3, Peaks Mill	3,180	3,202	
District 4, Bald Knob	2,379	3,242	
District 5, Bridgeport	2,431	2,185	
Fulton County	**14,114**	**11,546**	[1] **10,005**
District 1, Fulton, including Fulton town	3,710	3,585	
Fulton town	*2,575*	*2,860*	*1,818*
District 2, Lodgetown and Cayce	2,282	2,685	
District 3, Hickman, including Hickman town	6,246	4,156	
Hickman town	*2,736*	*1,689*	*1,652*
District 4, Sassafras Ridge and Madrid Bend	1,876	1,120	
Gallatin County	**4,697**	**5,163**	**4,611**
District 1, Hoggins	363	535	571
District 2, Warsaw, including Warsaw town	2,044	1,990	1,750
Warsaw town	*900*	*785*	*676*
District 3, Napoleon	1,065	1,324	1,372
District 4, Sparta, including Sparta town	556	555	206
Sparta town [4]	*107*		
District 5, Glencoe, including Glencoe town	669	759	712
Glencoe town	*257*	*226*	
Garrard County	**11,894**	**12,042**	[1] **11,138**
District 1, Lancaster, including Lancaster city	4,289	4,000	
Lancaster city	*1,507*	*1,640*	
District 2, Bryantsville, including Bryantsville town	2,740	2,905	
Bryantsville town	*85*	*92*	*260*
District 3, Buckeye	2,396	2,358	
District 4, Brandy Springs	2,469	2,779	
Grant County	**10,581**	**13,239**	[1] **12,671**
District 1, including Dry Ridge and Williamstown towns	4,282	4,974	
Dry Ridge town [5]	*143*		
Williamstown town	*800*	*613*	*573*
District 2, including Corinth town and part of Jonesville town	3,741	4,796	
Corinth town	*252*	*331*	
Jonesville town (part of)	*108*	*121*	
Total for Jonesville town in district 2, Grant County, and district 1, Owen County	*150*	*163*	
District 3, including Crittenden town	2,558	3,469	
Crittenden town	*189*	*199*	*440*
Graves County	**33,539**	**33,204**	[1] **28,534**
District 1, including Water Valley town	3,589	3,503	
Water Valley town	*223*	*254*	*115*
District 2, including Lynnville town	3,054	3,172	
Lynnville town	*118*	*56*	
District 3, including Dublin, Pryorsburg, and Wingo towns	4,028	4,014	
Dublin town	*125*	*99*	
Pryorsburg town	*242*	*250*	*227*
Wingo town	*404*	*418*	*451*
District 4, including Farmington town	3,490	3,664	
Farmington town	*136*	*113*	*89*
District 5, including Fancy Farm town and wards 2 and 3 and part of ward 1 of Mayfield city	7,221	6,713	
Fancy Farm town	*271*	(6)	*86*
Mayfield city (part of)	*3,575*	*2,752*	
Total for Mayfield city in districts 5 and 6	*5,916*	*4,081*	*2,909*
Ward 1	*2,440*		
Ward 2	*1,493*		
Ward 3	*1,983*		
District 6, including Hickory Grove town and part of ward 1 of Mayfield city	5,484	5,533	
Hickory Grove town	*148*	*250*	*145*
Mayfield city (part of)	*2,341*	*1,329*	
District 7	3,399	3,527	
District 8	3,274	3,078	
Grayson County	**19,958**	[7] **19,878**	[7] **18,688**
District 1, Leitchfield, including Clarkson town and part of Leitchfield town	3,540		
Clarkson town [8]	*376*		
Leitchfield town (part of)	*550*		
Total for Leitchfield town in districts 1 and 6	*1,053*	*914*	*821*
District 2, Caneyville, including Caneyville town	4,948		
Caneyville town	*430*	*294*	*273*
District 3, Short Creek	2,956		
District 4, Big Clifty	2,063		
District 5, Rock Creek	3,464		
District 6, West Leitchfield, including part of Leitchfield town	2,987		
Leitchfield town (part of)	*503*		
Green County	**11,871**	**12,255**	[1] **11,463**
District 1, Greensburg, including Greensburg town and part of Summersville town	2,603	2,620	
Greensburg town	*450*	*564*	*552*
Summersville town (part of)	*177*		
Total for Summersville town in districts 1 and 2	*320*		
District 2, Brush Creek, including part of Summersville town	3,215	3,553	
Summersville town (part of)	*143*		
District 3, Gresham	2,802	2,505	
District 4, Donansburg	3,251	3,577	
Greenup County	**18,475**	[9] **15,432**	[9] **11,911**
District 1, Greenup, including Greenup town	1,066		
Greenup town	*680*	*711*	*669*
District 2, Alcorn	1,726		
District 3, Schultz	2,797		
District 4, Springville	2,171		
District 5, Kenton	3,157		
District 6, Hunnewell	2,514		
District 7, Russell, including Russell town	2,734		
Russell town	*1,038*	*743*	*323*
District 8, Riverton	2,310		

[1] No comparison of population can be made; county redistricted between 1890 and 1900.
[2] No comparison of population can be made; county redistricted in 1901.
[3] Not returned by magisterial districts in 1890.
[4] Incorporated in 1900.
[5] Incorporated in 1909.
[6] Not returned separately in 1900.
[7] No comparison of population can be made; county redistricted in 1905.
[8] Incorporated in 1908.
[9] No comparison of population can be made; county redistricted in 1909.

TABLE 1.—POPULATION OF MINOR CIVIL DIVISIONS: 1910, 1900, AND 1890—Continued.

[District means magisterial district. For changes in boundaries, etc., between 1900 and 1910, see footnotes; for those between 1890 and 1900, see Reports of the Twelfth Census: 1900, Vol. I, Table 5.]

MINOR CIVIL DIVISION.	1910	1900	1890
Hancock County	**8,512**	**8,914**	**[1] 9,214**
District 1, Hawesville, including Hawesville city	2,774	2,645	.....
Hawesville city	*1,002*	*1,041*	*1,013*
District 2, Lewisport, including Lewisport town	2,209	2,572	.....
Lewisport town	*596*	*328*	*435*
District 3, Patesville	2,135	2,403	.....
District 4, Pellville, including Pellville town	1,394	1,294	.....
Pellville town	*104*	*145*	*119*
Hardin County	**22,696**	**22,937**	**[1] 21,304**
District 1, including part of Elizabethtown city	3,771	3,884	.....
Elizabethtown city (part of)	*873*	*827*	.....
Total for Elizabethtown city in districts 1, 4, and 6	*1,970*	*1,861*	*2,260*
District 2, including Sonora and Upton towns	3,030	2,791	.....
Sonora town	*250*	*254*	*228*
Upton town	*141*	*125*	.....
District 3, including Eastview town	4,041	4,458	.....
Eastview town	*77*	*127*	.....
District 4, including part of Elizabethtown city	4,395	4,520	.....
Elizabethtown city (part of)	*583*	*602*	.....
District 5, including Vine Grove and West Point towns	4,048	3,675	.....
Vine Grove town	*670*	*427*	*397*
West Point town	*782*	*489*	.....
District 6, including part of Elizabethtown city	3,411	3,609	.....
Elizabethtown city (part of)	*514*	*432*	.....
Harlan County	**10,566**	**9,838**	**[1] 6,197**
District 1, Mount Pleasant, including Mount Pleasant town	2,537	2,557	.....
Mount Pleasant town (Harlan P. O.)	*657*	*557*	*861*
District 2, Yocums Creek	1,773	1,723	.....
District 3, Upper Poor Fork	932	1,027	.....
District 4, Lower Poor Fork	796	669	.....
District 5, Upper Martins Fork	1,118	1,134	.....
District 6, Lower Martins Fork	1,340	1,135	.....
District 7, Wallins Creek	1,135	889	.....
District 8, Foresters Creek	935	704	.....
Harrison County	**16,873**	**18,570**	**[1] 16,914**
District 1, Cynthiana, comprising wards 1 and 2 of Cynthiana city	1,980	1,725	.....
Total for Cynthiana city, coextensive with districts 1 and 2	*3,603*	*3,257*	*3,016*
Ward 1	*1,172*	.....	.....
Ward 2	*808*	.....	.....
Ward 3	*711*	.....	.....
Ward 4	*912*	.....	.....
District 2, Cynthiana, comprising wards 3 and 4 of Cynthiana city	1,623	1,532	.....
District 3, Sylvandell	2,629	3,136	.....
District 4, Leesburg	2,565	2,872	.....
District 5, Tricum	1,307	2,121	.....
District 6, Kinman	2,136	2,597	.....
District 7, Berry, including Berry town	2,715	2,366	.....
Berry town	*339*	*250*	.....
District 8, Richland	1,918	2,221	.....
Hart County	**18,173**	**18,390**	**[1] 16,439**
District 1, Munfordville, including Munfordville and Rowletts towns	3,495	3,448	.....
Munfordville town	*475*	*440*	.....
Rowletts town	*233*	*193*	.....
District 2, Horse Cave, including Horse Cave town	3,547	3,536	.....
Horse Cave town	*881*	*867*	*598*
District 3, Hardyville, including Canmer town	3,159	3,515	.....
Canmer town	*131*	*246*	.....
District 4, Hammonville	2,785	3,018	.....
District 5, Priceville, including Bonnieville town	5,187	4,873	.....
Bonnieville town	*257*	*270*	.....
Henderson County	**29,352**	**32,907**	**[1] 29,536**
District 1, Point	1,686	1,680	.....
District 2, Spottsville, including Baskett, Spottsville, and Zion towns	2,927	3,731	.....
Baskett town [2]	*270*	.....	.....
Spottsville town	*448*	*541*	*518*
Zion town	*224*	.....	.....
Henderson County—Continued.			
District 3, Hebbardsville and Niagara, including Bluff City town	2,868	3,100	.....
Bluff City town	*152*	.....	.....
District 4, Upper Henderson,[3] including wards 1 and 4 of Henderson city	5,316	5,016	.....
Henderson city (part of)	*4,800*	*4,261*	.....
Total for Henderson city [4] in districts 4 and 5	*11,452*	*10,272*	*8,835*
Ward 1	*1,590*	.....	.....
Ward 2	*3,292*	.....	.....
Ward 3	*3,360*	.....	.....
Ward 4	*3,210*	.....	.....
District 5, Lower Henderson,[3] including wards 2 and 3 of Henderson city	7,348	8,391	.....
Henderson city (part of)	*6,652*	*6,011*	.....
District 6, Robard, including Robard town	2,454	2,706	.....
Robard town	*334*	*399*	*682*
District 7, Corydon, including Cairo and Corydon towns	4,201	4,689	.....
Cairo town	*121*	*155*	*209*
Corydon town	*942*	*782*	*777*
District 8, Walnut Bottom	2,552	3,594	.....
Henry County	**13,716**	**14,620**	**[1] 14,164**
Campbellsburg, Turners Station, and Echo Dell district, including Campbellsburg and Turners Station towns	2,166	1,993	.....
Campbellsburg town	*269*	*191*	*342*
Turners Station town	*115*	*176*	*195*
Defoe, Bethlehem, and Pleasureville district, including Bethlehem, Defoe, North Pleasureville, and Pleasureville towns	2,480	2,649	.....
Bethlehem town	*68*	*66*	.....
Defoe town	*141*	*122*	.....
North Pleasureville town	*235*	*228*	*194*
Pleasureville town	*522*	*272*	*202*
Eminence, Smithfield, and Pendleton district, including Eminence city	3,131	2,720	.....
Eminence city	*1,274*	*1,018*	*1,002*
Lockport, Gest, and Harpers Ferry district, including Gest and Lockport towns	1,711	2,220	.....
Gest town	*87*	*126*	.....
Lockport town	*153*	*166*	*152*
New Castle and Sulphur district, including New Castle and Sulphur towns	2,326	2,451	.....
New Castle town	*468*	*462*	*485*
Sulphur town	*255*	.....	.....
Port Royal and Franklinton district, including Port Royal town	1,902	2,587	.....
Port Royal town	*152*	*174*	.....
Hickman County	**11,750**	**11,745**	**11,637**
District 1, Columbus, including Columbus city	2,664	2,671	2,307
Columbus city	*970*	*1,235*	*873*
Ward 1	*427*	.....	.....
Ward 2	*543*	.....	.....
District 2, Clinton, including Clinton city	2,967	2,686	3,602
Clinton city	*1,497*	*1,462*	*1,347*
District 3, Buggs	2,464	2,219	1,758
District 4, McAlister	1,146	1,214	1,373
District 5, Moscow	1,697	2,100	1,913
District 6, Spring Hill	812	855	684
Hopkins County	**34,291**	**30,995**	**[1] 23,505**
District 1, Curtail, including Mortons Gap, Nortonville, St. Charles, and White Plains towns	5,947	5,026	.....
Mortons Gap town	*1,266*	*885*	*548*
Nortonville town [4]	*254*	.....	.....
St. Charles town	*660*	*753*	*449*
White Plains town	*281*	*200*	*59*
District 2, Earlington, including Barnsley town and Earlington city	5,978	5,025	.....
Barnsley town	*357*	*380*	.....
Earlington city	*3,931*	*3,012*	*1,748*
District 3, Court House, including part of Madisonville city	4,720	4,023	.....
Madisonville city (part of)	*2,445*	*1,788*	.....
Total for Madisonville city in districts 3 and 7	*4,966*	*3,628*	*2,212*
District 4, Hanson, including Hanson town	3,994	3,926	.....
Hanson town	*509*	*549*	*376*
District 5, Nebo, including Nebo town	4,171	4,063	.....
Nebo town	*298*	*237*	*183*
District 6, Charleston, including Dawson Springs town	4,167	4,110	.....
Dawson Springs town	*1,350*	*935*	*525*
District 7, Kitchen, including part of Madisonville city	5,314	4,822	.....
Madisonville city (part of)	*2,521*	*1,840*	.....

[1] No comparison of population can be made; county redistricted between 1890 and 1900.

[2] Incorporated in 1902.

[3] Parts of districts 4 and 5 annexed to Henderson city in 1905.

[4] Incorporated in 1905.

TABLE 1.—POPULATION OF MINOR CIVIL DIVISIONS: 1910, 1900, AND 1890—Continued.

[District means magisterial district. For changes in boundaries, etc., between 1900 and 1910, see footnotes; for those between 1890 and 1900, see Reports of the Twelfth Census: 1900, Vol. I, Table 5.]

MINOR CIVIL DIVISION.	1910	1900	1890
Jackson County	**10,734**	**10,561**	[1] **8,261**
District 1, McKee,[2] including McKee town	1,813	1,909	
McKee town	*140*	*106*	
District 2, Sturgeon	1,948	1,887	
District 3, Pond Creek	2,041	2,289	
District 4, Horse Lick [3]	1,687	1,868	
District 5, Cavanaugh [4]	2,130	2,608	
District 6, Coyle [5]	1,115		
Jefferson County	**262,920**	[6] **232,549**	[6] **188,598**
District 1, including Anchorage town	9,471		
Anchorage town	*384*	*421*	
District 2, including Jeffersontown town	8,448		
Jeffersontown town	*345*	(7)	*348*
District 3, including Highland Park and Oakdale towns	10,411		
Highland Park town	*1,977*	*998*	
Oakdale town [8]	*2,073*		
District 4	10,662		
Districts 5 to 8, coextensive with Louisville city	223,928		
Louisville city [9]	*223,928*	*204,731*	*161,129*
Ward 1	*18,396*		
Ward 2	*18,265*		
Ward 3	*26,977*		
Ward 4	*11,445*		
Ward 5	*18,890*		
Ward 6	*11,547*		
Ward 7	*11,122*		
Ward 8	*11,099*		
Ward 9	*9,776*		
Ward 10	*13,745*		
Ward 11	*31,919*		
Ward 12	*40,747*		
Jessamine County	**12,613**	**11,925**	[10] **11,248**
District 1, Nicholasville, coextensive with Nicholasville city	2,935	2,393	2,435
Nicholasville city	*2,935*	*2,393*	*2,167*
Ward 1	*531*		
Ward 2	*831*		
Ward 3	*1,204*		
Ward 4	*369*		
District 2, Lee	3,379	2,896	2,291
District 3, Keene	2,187	2,255	2,403
District 4, Marble Creek	1,376	1,554	1,650
District 5, Plaquemine	2,736	2,827	1,937
Johnson County	**17,482**	**13,730**	[1] **11,027**
District 1, including Paintsville town	3,253	1,651	
Paintsville town	*942*	*541*	*506*
District 2	4,693	3,158	
District 3	3,000	2,720	
District 4, including Flat Gap town	3,363	3,205	
Flat Gap town	*68*	*106*	*93*
District 5	3,173	2,996	
Kenton County	**70,355**	[11] **63,591**	[11] **54,161**
District 1, comprising wards 1 and 2 of Covington city	13,943		
Total for Covington city, [12] *comprising district 1 and parts of districts 2 and 3*	*53,270*	*42,938*	*37,371*
Ward 1	*7,300*		
Ward 2	*6,643*		
Ward 3	*5,391*		
Ward 4	*7,617*		
Ward 5	*12,675*		
Ward 6	*13,644*		
District 2, including wards 5 and 6 of Covington city	27,763		
Covington city (part of)	*26,319*		
District 3, including Bromley, Ludlow, and West Covington towns, and wards 3 and 4 of Covington city	21,394		
Bromley town	*819*	*545*	
Covington city (part of)	*13,008*		
Ludlow town	*4,163*	*3,334*	*2,469*
Ward 1	*845*		
Ward 2	*817*		
Ward 3	*1,638*		
Ward 4	*865*		
West Covington town	*1,751*	*1,606*	*1,757*
Kenton County—Continued.			
District 4, including Elsmere, Erlanger, and Fort Mitchell towns	2,905		
Elsmere town	*900*	*519*	
Erlanger town	*700*	*458*	
Fort Mitchell town [13]	*80*		
District 5, including Independence town	2,258		
Independence town	*153*	*193*	
District 6	2,092		
Knott County	**10,791**	**8,704**	[1] **5,438**
District 1, Hindman, including Hindman town	2,904	2,151	
Hindman town	*370*	*331*	
District 2, Carr	2,737	2,266	
District 3, Caney and Jones Fork [14]	1,995	2,409	
District 4, Quicksand	1,967	1,878	
District 5, Beaver [15]	1,188		
Knox County	**22,116**	[16] **17,372**	[16] **13,762**
District 1, Barbourville, including part of Barbourville town	3,229		
Barbourville town (part of)	*1,034*		
Total for Barbourville town in districts 1 and 8	*1,653*	*1,010*	*1,162*
District 2, Artemus	2,418		
District 3, Flat Lick	2,484		
District 4, Upper Stinking Creek	2,154		
District 5, Girdler	2,971		
District 6, Grays, including ward 1 of Corbin town	3,692		
Corbin town (part of)	*854*	*511*	
Total for Corbin town in district 6, Knox County, and district 4, Whitley County	*2,589*	*1,544*	
Ward 1	*854*		
Ward 2	*800*		
Ward 3	*935*		
District 7, Indian Creek	2,415		
District 8, Poplar Creek, including part of Barbourville town	2,753		
Barbourville town (part of)	*599*		
Larue County	**10,701**	**10,764**	[17] **9,438**
District 1, Hodgensville, including Hodgensville town	2,999	2,861	
Hodgensville town	*744*	*825*	*548*
District 2, Buffalo, including Buffalo town	3,025	3,131	
Buffalo town	*298*	*347*	*214*
District 3, Athertonville	2,221	2,318	
District 4, Magnolia	2,456	2,454	
Laurel County	**19,872**	[11] **17,592**	[11] **13,747**
District 1, including part of London town	2,470		
London town (part of)	*911*		
Total for London town in districts 1 and 2	*1,653*	*1,147*	
District 2, including part of London town	2,836		
London town (part of)	*727*		
District 3	2,563		
District 4	1,835		
District 5, including Lily town	2,992		
Lily town	*161*		
District 6	3,561		
District 7, including East Bernstadt and Pittsburg towns	3,615		
East Bernstadt town	*698*	*463*	
Pittsburg town	*934*	(7)	*541*
Lawrence County	**20,067**	[6] **19,612**	[6] **17,702**
District 1, including upper ward of Louisa town	2,460		
Louisa town (part of)	*370*		
Total for Louisa town in districts 1 and 8	*1,356*	*1,099*	*834*
Lower ward	*986*		
Upper ward	*370*		
District 2	2,786		
District 3	2,258		
District 4, including part of Blaine town	2,104		
Blaine town (part of)	*124*		
Total for Blaine town in districts 4 and 5	*136*	*134*	
District 5, including part of Blaine town	2,013		
Blaine town (part of)	*12*		

[1] Not returned by magisterial districts in 1890.
[2] Part of district 5 annexed in 1902.
[3] Part taken to form part of district 6 in 1902; part of district 5 annexed in 1902.
[4] Part taken to form part of district 6 and parts annexed to districts 1 and 4 in 1902.
[5] Organized from parts of districts 4 and 5 in 1902.
[6] No comparison of population can be made; county redistricted in 1909.
[7] Not returned separately in 1900.
[8] Incorporated in 1904.
[9] Parts of district 1 (including Crescent Hill town) annexed in 1900 and 1901; parts of district 3 annexed in 1908, 1909, and 1910; parts of district 4 annexed in 1900, 1902, and 1908; and part annexed to district 1 in 1909.
[10] County total includes population (532) of district 6, annexed to districts 2 and 5 between 1890 and 1900.
[11] No comparison of population can be made; county redistricted in 1905.
[12] Part of district 3 annexed in 1903 and parts of district 4 (comprising Central Covington and Latonia towns) annexed in 1906 and 1909, respectively.
[13] Incorporated in 1910.
[14] Returned as Beaver in 1900. Part taken to form district 5 in 1903.
[15] Organized from part of district 3 in 1903.
[16] No comparison of population can be made; county redistricted in 1904.
[17] No comparison of population can be made; county redistricted between 1890 and 1900.

TABLE 1.—POPULATION OF MINOR CIVIL DIVISIONS: 1910, 1900, AND 1890—Continued.

[District means magisterial district. For changes in boundaries, etc., between 1900 and 1910, see footnotes; for those between 1890 and 1900, see Reports of the Twelfth Census: 1900, Vol. I, Table 5.]

MINOR CIVIL DIVISION.	1910	1900	1890
Lawrence County—Continued.			
District 6	2,739	.....	.....
District 7, including Fallsburg town	2,180	.....	.....
Fallsburg town	*134*	*159*	.....
District 8, including lower ward of Louisa town	3,518	.....	.....
Louisa town (part of)	*986*	.....	.....
Lee County	**9,531**	[1] **7,988**	[1] **6,205**
District 1, Beattyville, including Beattyville town	2,101	.....	.....
Beattyville town	*1,860*	*696*	.....
District 2, Ivy Patch	856	.....	.....
District 3, St. Helens, including St. Helens town	1,642	.....	.....
St. Helens town	*151*	*170*	.....
District 4, Fincastle	706	.....	.....
District 5, New Virginia	762	.....	.....
District 6, Heidelberg	1,320	.....	.....
District 7, Sturgeon	1,347	.....	.....
District 8, Proctor, including Proctor town	797	.....	.....
Proctor town	*143*	*217*	*277*
Leslie County	**8,976**	[2] **6,753**	[2] **3,964**
District 1, Hyden, including Hyden town	1,678	.....	.....
Hyden town	*316*	*269*	*80*
District 2, Big Creek	885	.....	.....
District 3, Marrowbone	985	.....	.....
District 4, Cutshin	1,708	.....	.....
District 5, Bad Creek	994	.....	.....
District 6, Wooton	1,974	.....	.....
District 7, Elk Horn	752	.....	.....
Letcher County	**10,623**	**9,172**	[2] **6,920**
District 1, Whitesburg, including Whitesburg town	2,704	2,124	.....
Whitesburg town	*321*	*194*	.....
District 2, Millstone	1,937	1,869	.....
District 3, Rockhouse	2,044	1,802	.....
District 4, Cumberland	1,109	1,014	.....
District 5, River (Lower Rockhouse)	1,575	1,419	.....
District 6, Line Fork	1,254	944	.....
Lewis County	**16,887**	**17,868**	[4] **14,803**
District 1, including Concord town	2,045	2,449	.....
Concord town	*213*	*290*	*188*
District 2, including Vanceburg town	4,169	4,264	.....
Vanceburg town	*1,145*	*1,161*	*1,110*
District 3, including Quincy town	3,097	2,965	.....
Quincy town	*285*	*364*	*279*
District 4	2,089	2,054	.....
District 5	2,033	2,287	.....
District 6	1,583	1,852	.....
District 7	1,871	1,997	.....
Lincoln County	**17,897**	**17,059**	[3] **15,962**
District 1, Stanford, including Stanford city	5,391	5,453	.....
Stanford city	*1,532*	*1,651*	*1,385*
District 2, Crab Orchard, including Crab Orchard town	3,741	3,481	.....
Crab Orchard town	*467*	*385*	*453*
District 3, Waynesburg	4,235	3,702	.....
District 4, Hustonville, including Hustonville town	4,530	4,423	.....
Hustonville town	*384*	*425*	*435*
Livingston County	**10,627**	**11,354**	**9,474**
District 1, Smithland, including Smithland town	2,082	1,995	1,547
Smithland town	*657*	*579*	*541*
District 2, Driskill	2,315	2,310	1,616
District 3, Salem, including Salem town	1,509	1,744	1,453
Salem town	*320*	*208*	.....
District 4, Dyer Hill	1,533	1,966	1,739
District 5, Carrsville, including Carrsville town	1,934	2,038	2,231
Carrsville town	*298*	*278*	*240*
District 6, Panhandle	460	449	254
District 7, Lola	794	852	634
Logan County	**24,977**	**25,994**	[3] **23,812**
District 1, Russellville, including Russellville city	6,613	6,303	.....
Russellville city	*3,111*	*2,691*	*2,253*
Logan County—Continued.			
District 2, Adairville,[5] including Adairville town	2,681	5,191	.....
Adairville town	*683*	*720*	.....
District 3, Olmstead[6]	2,006	4,799	.....
District 4, Lewisburg,[5] including Lewisburg town	4,618	5,650	.....
Lewisburg town	*253*	*239*	*224*
District 5, Auburn, including Auburn town	3,817	4,051	.....
Auburn town	*631*	*697*	*613*
District 6, Schochoh[5]	2,278	.....	.....
District 7, Gordonsville,[5] including Gordonsville town	2,964	.....	.....
Gordonsville town	*43*	*117*	.....
Lyon County	**9,423**	**9,319**	**7,628**
District 1, Eddyville, including Eddyville city	3,770	3,822	[7] 4,741
Eddyville city	*1,442*	*1,210*	*680*
District 2, Kuttawa, including Kuttawa town	3,532	3,736	[8] 1,343
Kuttawa town	*889*	*858*	*587*
District 3, Brandon (south of the river)	2,121	1,761	1,544
McCracken County	**35,064**	**28,733**	[3] **21,051**
Districts 1 to 4, coextensive with Paducah city	22,760	19,446	.....
Paducah city	*22,760*	*19,446*	*12,797*
Ward 1	*3,076*	.....	.....
Ward 2	*5,220*	.....	.....
Ward 3	*4,198*	.....	.....
Ward 4	*5,439*	.....	.....
Ward 5	*3,153*	.....	.....
Ward 6	*1,674*	.....	.....
District 5, Clarks River	2,205	1,287	.....
District 6, Florence Station	3,684	1,976	.....
District 7, Massac	3,064	2,467	.....
District 8, Woodville	3,351	3,557	.....
McLean County	**13,241**	**12,448**	**9,887**
District 1, Rumsey, including Rumsey town	2,201	1,735	1,197
Rumsey town	*413*	*233*	*207*
District 2, Sacramento, including Sacramento town	1,707	1,728	1,278
Sacramento town	*438*	*434*	*297*
District 3, Livermore, including Livermore town	2,563	2,324	1,722
Livermore town	*1,220*	*869*	*622*
District 4, Vienna, including part of Calhoun town	1,904	[9] 1,969	1,812
Calhoun town (part of)	*475*	*459*	*437*
Total for Calhoun town in districts 4 and 7	*742*	*631*	*637*
District 5, Beech Grove,[9] including Beech Grove town	1,720	[10] 2,286	1,883
Beech Grove town [11]	*208*	.....	.....
District 6, Island, including Island town	1,600	996	683
Island town [11]	*647*	.....	.....
District 7, Calhoun, including part of Calhoun town	1,546	1,410	1,312
Calhoun town (part of)	*267*	*172*	*200*
Madison County	**26,951**	[12] **25,607**	[12] **24,348**
District 1, comprising wards 1 and 2 of Richmond city	2,685	.....	.....
Total for Richmond city, coextensive with districts 1 and 2	*5,340*	*4,653*	*5,073*
Ward 1	*1,575*	.....	.....
Ward 2	*1,110*	.....	.....
Ward 3	*1,067*	.....	.....
Ward 4	*1,588*	.....	.....
District 2, comprising wards 3 and 4 of Richmond city	2,655	.....	.....
District 3, Foxtown	2,669	.....	.....
District 4, Union	2,722	.....	.....
District 5, Yates	3,815	.....	.....
District 6, Glade, including Berea town	5,255	.....	.....
Berea town	*1,510*	*762*	.....
District 7, Kirksville	3,376	.....	.....
District 8, Million	3,774	.....	.....
Magoffin County	**13,654**	[12] **12,006**	[12] **9,196**
District 1, including Salyersville town	2,148	.....	.....
Salyersville town	*310*	*265*	*338*
District 2	2,593	.....	.....
District 3	3,339	.....	.....
District 4	2,388	.....	.....
District 5	3,186	.....	.....

[1] No comparison of population can be made; county redistricted in 1907.
[2] No comparison of population can be made; county redistricted in 1909.
[3] No comparison of population can be made; county redistricted between 1890 and 1900.
[4] Not returned by magisterial districts in 1890.
[5] District 6 organized from part of district 2 in 1902.
[6] District 7 organized from parts of districts 3 and 4 in 1902.
[7] Includes population of Kuttawa town.
[8] Exclusive of population of Kuttawa town.
[9] Boston precinct, in district 5, returned as district 8 in 1900.
[10] Includes population (1,084) of Boston precinct, returned as district 8 in 1900.
[11] Incorporated in 1903.
[12] No comparison of population can be made; county redistricted in 1909.

TABLE 1.—POPULATION OF MINOR CIVIL DIVISIONS: 1910, 1900, AND 1890—Continued.

[District means magisterial district. For changes in boundaries, etc., between 1900 and 1910, see footnotes; for those between 1890 and 1900, see Reports of the Twelfth Census: 1900, Vol. I, Table 5.]

MINOR CIVIL DIVISION.	1910	1900	1890
Marion County	**16,330**	**16,290**	**[1] 15,648**
District 1, Haysville	1,652	1,705	1,391
District 2, Bradfordsville, including Bradfordsville town	1,657	1,750	1,787
Bradfordsville town	*330*	*301*	*179*
District 3, North Lebanon, including part of Lebanon city	3,499	2,976	.....
Lebanon city (part of)	*1,844*	*1,400*	.....
Total for Lebanon city in districts 3 and 4	*3,077*	*3,043*	*2,816*
District 4, South Lebanon, including part of Lebanon city	2,913	3,354	.....
Lebanon city (part of)	*1,233*	*1,643*	.....
District 5, New Market, including New Market town	1,479	1,362	1,807
New Market town	*79*	.....	.....
District 6, Raywick, including Raywick town	1,603	1,678	1,657
Raywick town	*182*	*140*	.....
District 7, St. Mary, including St. Mary town	1,340	1,300	1,111
St. Mary town	*154*	.....	.....
District 8, Chicago, including Chicago town	2,187	2,165	903
Chicago town	*155*	.....	.....
Marshall County	**15,771**	**13,692**	**[2] 11,287**
District 1, Olive and Ross	2,464	2,151	.....
District 2, Birmingham and Briensburg, including Birmingham, Briensburg, and Gilbertsville towns	4,447	3,812	.....
Birmingham town	*349*	*291*	*273*
Briensburg town	*77*	*107*	*87*
Gilbertsville town	*458*	.....	.....
District 3, Calvert and Sharp, including Calvert town	3,176	2,611	.....
Calvert town	*124*	*127*	*142*
District 4, Benton and Oak Level, including Benton town	2,867	2,560	.....
Benton town	*824*	*664*	*344*
District 5, Darnall and Smith, including Hardin town	2,817	2,558	.....
Hardin town	*366*	*240*	.....
Martin County	**7,291**	**[3] 5,780**	**[3] 4,209**
District 1, Eden, including Eden town	1,241	.....	.....
Eden town (Inez P. O.)	*381*	*412*	*309*
District 2, Lick Branch	989	.....	.....
District 3, Big Elk	1,078	.....	.....
District 4, Emily	1,221	.....	.....
District 5, Stafford Fork	831	.....	.....
District 6, John Davis	867	.....	.....
District 7, Upper Wolf	1,064	.....	.....
Mason County	**18,611**	**20,446**	**[2] 20,773**
District 1, comprising wards 1 to 3 of Maysville city	2,514	2,939	.....
Total for Maysville city, coextensive with districts 1 and 2	*6,141*	*6,425*	*5,358*
Ward 1	*807*	.....	.....
Ward 2	*1,001*	.....	.....
Ward 3	*706*	.....	.....
Ward 4	*1,209*	.....	.....
Ward 5	*1,188*	.....	.....
Ward 6	*1,230*	.....	.....
District 2, comprising wards 4 to 6 of Maysville city	3,627	3,484	.....
District 3, including Dover and Minerva towns	2,089	2,476	.....
Dover town	*386*	*879*	*515*
Minerva town	*154*	*105*	.....
District 4, including part of Germantown town	2,038	2,377	.....
Germantown town (part of)	*142*	*158*	.....
[For total, see district 4, Bracken County.]			
District 5, including Washington town	1,648	1,966	.....
Washington town	*433*	*575*	*529*
District 6, including Mays Lick and Sardis towns	2,550	2,733	.....
Mays Lick town	*308*	*257*	*352*
Sardis town	*261*	*257*	*255*
District 7	1,754	1,940	.....
District 8	2,391	2,531	.....
Meade County	**9,783**	**10,533**	**[2] 9,484**
District 1	2,214	2,391	.....
District 2, including Brandenburg and Ekron towns	2,382	2,743	.....
Brandenburg town	*482*	*218*	*495*
Ekron town [4]	*168*	.....	.....
District 3	2,064	1,928	.....
District 4	1,662	1,919	.....
District 5	1,461	1,552	.....
Menifee County	**6,153**	**6,818**	**[5] 4,666**
District 1, including Frenchburg town	1,824	2,180	.....
Frenchburg town	*172*	*210*	*222*
District 2	1,007	1,046	.....
District 3	967	1,134	.....
District 4	1,414	1,468	.....
District 5	941	990	.....
Mercer County	**14,063**	**14,426**	**[2] 15,034**
District 1	2,093	2,306	.....
District 2	1,938	2,217	.....
District 3	2,413	2,357	.....
District 4	1,868	2,163	.....
District 5, including Burgin town	2,604	2,507	.....
Burgin town	*679*	*703*	*303*
District 6, coextensive with Harrodsburg city	3,147	2,876	.....
Harrodsburg city	*3,147*	*2,876*	*3,230*
Ward A	*677*	.....	.....
Ward B	*1,244*	.....	.....
Ward C	*559*	.....	.....
Ward D	*667*	.....	.....
Metcalfe County	**10,453**	**9,988**	**[2] 9,871**
District 1, Edmonton	3,781	3,474	.....
District 2, Lafayette or Sulphur Well	3,422	3,507	.....
District 3, Summer Shade	3,250	3,007	.....
Monroe County	**13,663**	**13,053**	**[6] 10,989**
District 1, Gum, including Fountain Run town	1,787	1,770	1,578
Fountain Run town [7]	*188*	.....	.....
District 2, Turner	1,550	1,599	1,443
District 3, Brush	1,322	1,315	1,230
District 4, Turkey Neck	1,833	1,902	([6])
District 5, East Tompkinsville, including part of Tompkinsville town	2,131	1,903	([6])
Tompkinsville town (part of)	*215*	*120*	.....
Total for Tompkinsville town in districts 5 and 6	*639*	*366*	.....
District 6, West Tompkinsville, including part of Tompkinsville town	2,418	1,919	2,949
Tompkinsville town (part of)	*424*	*246*	.....
District 7, Union	1,188	1,106	919
District 8, Gamaliel	1,434	1,539	1,258
Montgomery County	**12,863**	**12,834**	**[5] 12,367**
District 1, coextensive with Mount Sterling city	3,932	3,561	.....
Mount Sterling city	*3,932*	*3,561*	*3,629*
Ward 1	*1,018*	.....	.....
Ward 2	*1,203*	.....	.....
Ward 3	*1,157*	.....	.....
Ward 4	*554*	.....	.....
District 2	1,400	1,511	.....
District 3	2,253	2,389	.....
District 4, including Jeffersonville town	2,200	2,280	.....
Jeffersonville town	*86*	*84*	.....
District 5	1,759	1,551	.....
District 6	1,324	1,542	.....
Morgan County	**16,259**	**[8] 12,792**	**[8] 11,249**
District 1, including West Liberty town	2,730	.....	.....
West Liberty town	*442*	*205*	*234*
Ward 1	*332*	.....	.....
Ward 2	*110*	.....	.....
District 2, including Ezel town	2,250	.....	.....
Ezel town	*123*	*149*	*124*
District 3	1,162	.....	.....
District 4, including Walnut Grove town	2,150	.....	.....
Walnut Grove town	*174*	*99*	*42*
District 5	1,965	.....	.....
District 6	2,353	.....	.....
District 7	2,210	.....	.....
District 8	1,439	.....	.....
Muhlenberg County	**28,598**	**[9] 20,741**	**[9] 17,955**
District 1, Central City, including Central City and South Carrollton towns	8,476	.....	.....
Central City town	*2,545*	*1,348*	*1,144*
South Carrollton town	*365*	*452*	*525*
District 2, Paradise, including Drakesboro, Dunmor, Paradise, Penrod, and Skilesville towns	5,475	.....	.....
Drakesboro town	*1,126*	*223*	.....
Dunmor town	*133*	*77*	*82*
Paradise town	*91*	*107*	.....
Penrod town	*68*	*80*	*71*
Skilesville town	*53*	*87*	.....

[1] County total includes population (5,451) of Lebanon district, taken to form districts 3 and 4; and population (1,541) of Loretto district, annexed to district 8, between 1890 and 1900.

[2] No comparison of population can be made; county redistricted between 1890 and 1900.

[3] No comparison of population can be made; county redistricted in 1905.

[4] Incorporated in 1907.

[5] Not returned by magisterial districts in 1890.

[6] County total includes population (1,607) of districts 4 and 5, not returned separately in 1890.

[7] Incorporated in 1908.

[8] No comparison of population can be made; county redistricted in 1909.

[9] No comparison of population can be made; county redistricted in 1901.

TABLE 1.—POPULATION OF MINOR CIVIL DIVISIONS: 1910, 1900, AND 1890—Continued.

[District means magisterial district. For changes in boundaries, etc., between 1900 and 1910, see footnotes; for those between 1890 and 1900, see Reports of the Twelfth Census: 1900, Vol. I, Table 5.]

MINOR CIVIL DIVISION.	1910	1900	1890
Muhlenberg County—Continued.			
District 3, Court House, including part of Greenville city	5,311		
Greenville city (part of)	935		
Total for Greenville city in districts 3 to 5	1,604	1,051	968
District 4, Boggess, including Rosewood town and part of Greenville city	3,989		
Greenville city (part of)	451		
Rosewood town	89	82	
District 5, Summers, including Bremen town and part of Greenville city	5,347		
Bremen town	254	180	
Greenville city (part of)	218		
Nelson County	**16,830**	**16,587**	**[1] 16,417**
District 1, including New Haven and New Hope towns	3,338	3,444	
New Haven town	405	350	389
New Hope town	240	256	322
District 2, including part of Bardstown city	3,566	3,432	
Bardstown city (part of)	974	562	
Total for Bardstown city in districts 2 and 3	2,128	1,711	1,524
District 3, including part of Bardstown city	4,122	3,647	
Bardstown city (part of)	1,152	1,149	
District 4,[2] including Fairfield town	2,594	2,376	
Fairfield town	292	206	
District 5,[3] including Bloomfield and Chaplin towns	3,210	3,688	
Bloomfield town	352	386	
Chaplin town	170	(4)	155
Nicholas County	**10,601**	**11,952**	**[5] 10,764**
District 1	2,688	3,388	
District 2	1,339	1,548	
District 3	2,396	2,947	
District 4, including Carlisle town	4,178	4,069	
Carlisle town	1,293	1,377	1,081
Ohio County	**27,642**	**[6] 27,287**	**[6] 22,946**
District 1, Hartford, including Hartford city	4,101		
Hartford city	876	785	740
District 2, Beaver Dam, including Beaver Dam and Cromwell towns	3,573		
Beaver Dam town	762	552	274
Cromwell town	163	225	185
District 3, Rockport, including McHenry and Rockport towns	4,360		
McHenry town	530	550	463
Rockport town	658	525	435
District 4, Centertown, including Centertown and Hamilton towns	2,987		
Centertown town	299	201	79
Hamilton town (Render P. O.)	300	426	302
District 5, Rosine, including Horse Branch and Rosine towns	3,414		
Horse Branch town	108	(4)	37
Rosine town	166	224	160
District 6, Sulphur Springs	3,062		
District 7, Fordsville, including Fordsville town	2,643		
Fordsville town	649	586	281
District 8, Bartlett, including Deanfield town	3,502		
Deanfield town	75	365	
Oldham County	**7,248**	**7,078**	**[5] 6,754**
District 1, Goshen	894	977	
District 2, Westport [7]	1,144	1,075	
District 3, La Grange,[8] including La Grange town	1,701	1,606	
La Grange town	1,152	646	670
District 4, Ballardsville [8]	700	906	
District 5, Beard, including Pewee Valley town	1,682	1,515	
Pewee Valley town	661	464	435
District 6, Brownsboro [8]	590	999	
District 7, Buckner [8]	537		
Owen County	**14,248**	**17,553**	**[5] 17,676**
District 1, including New Liberty town and part of Jonesville town	3,728	4,120	
Jonesville town (part of)	42	47	
[For total, see district 2, Grant County.]			
New Liberty town	214	260	
District 2, including Owenton town	4,461	5,281	
Owenton town	1,024	1,014	847
Owen County—Continued.			
District 3, including New Columbus town	2,744	3,734	
New Columbus town	118	129	146
District 4, including Gratz and Monterey towns	3,315	4,418	
Gratz town	213	248	205
Monterey town	260	370	312
Owsley County	**7,979**	**6,874**	**5,975**
District 1, Booneville, including Booneville town	1,875	1,776	1,794
Booneville town	236	251	
District 2, Sturgeon [9]	1,165	1,359	1,184
District 3, Island Creek	1,228	1,480	1,013
District 4, Cow Creek	1,210	908	686
District 5, Buffalo	839	647	643
District 6, Buck Creek [9]	921	704	655
District 7, Wild Dog [9]	741		
Pendleton County	**11,985**	**14,947**	**16,346**
District 1, Falmouth, including Falmouth city	3,402	4,058	4,558
Falmouth city	1,180	1,134	1,146
District 2, McKenneysburg	1,102	1,355	1,492
District 3, Bonar, including part of Lenoxburg town	879	1,205	1,377
Lenoxburg town (part of)	13	22	
[For total, see district 2, Bracken County.]			
District 4, Sandsuck	950	1,265	1,414
District 5, Grassy Creek	1,641	2,119	2,211
District 6, Hughes [10]	760	808	964
District 7, Callensville	1,554	2,023	1,994
District 8, Butler, including Butler town	1,697	2,114	2,336
Butler town	426	506	560
Perry County	**11,255**	**8,276**	**[11] 6,331**
District 1, Bolling	1,353	887	1,051
District 2, Campbell	1,428	967	765
District 3, Troublesome [12]	1,094	809	(11)
District 4, Hazard,[13] including Hazard town	2,675	929	(11)
Hazard town	537		
District 5, Masons Creek [14]	1,638	1,976	2,066
District 6, Leatherwood [15]	1,015	1,277	(11)
District 7, Forked Mouth	1,228	791	
District 8, Lost Creek	824	640	458
Pike County	**31,679**	**22,686**	**[16] 17,378**
District 1, including Pikeville town	4,823	3,408	
Pikeville town	1,280	508	466
District 2	3,687	2,946	
District 3, including Hellier town	5,448	3,648	
Hellier town [17]	525		
District 4	2,509	1,873	
District 5	4,311	2,615	
District 6	3,786	3,017	
District 7	5,037	3,891	
District 8	2,078	1,288	
Powell County	**6,268**	**6,442**	**[16] 4,698**
District 1, including Clay City town	1,647	1,836	
Clay City town	581	585	1,065
District 2, including Stanton town	2,191	1,932	
Stanton town	278	192	
District 3	2,430	2,675	
Pulaski County	**35,986**	**[6] 31,293**	**[6] 25,731**
District 1, including Ferguson town and Somerset city	5,322		
Ferguson town [18]	404		
Somerset city	4,491	3,384	2,625
Ward 1	1,005		
Ward 2	649		
Ward 3	769		
Ward 4	719		
Ward 5	679		
Ward 6	670		
District 2	6,597		
District 3, including Eubank and Science Hill towns	5,269		
Eubank town	182		
Science Hill town	257		

[1] No comparison of population can be made; precincts incorrectly reported in 1890 as magisterial districts.
[2] Returned as district 5 in 1900.
[3] Returned as district 4 in 1900.
[4] Not returned separately in 1900.
[5] No comparison of population can be made; county redistricted between 1890 and 1900.
[6] No comparison of population can be made; county redistricted in 1909.
[7] Returned as Belrose in 1900.
[8] District 7 organized from parts of districts 3, 4, and 6 in 1908.
[9] District 7 organized from parts of districts 2 and 6 in 1902.
[10] Returned as Short Creek in 1900.
[11] County total includes population (1,991) of districts 3, 4, and 6, not returned separately in 1890.
[12] Returned as Leatherwood in 1900.
[13] Returned as Troublesome in 1900.
[14] Returned as Hazard in 1900.
[15] Returned as Mason Creek in 1900.
[16] Not returned by magisterial districts in 1890.
[17] Incorporated in 1907.
[18] Incorporated in 1906.

TABLE 1.—POPULATION OF MINOR CIVIL DIVISIONS: 1910, 1900, AND 1890—Continued.

[District means magisterial district. For changes in boundaries, etc., between 1900 and 1910, see footnotes; for those between 1890 and 1900, see Reports of the Twelfth Census: 1900, Vol. I, Table 5.]

MINOR CIVIL DIVISION.	1910	1900	1890
Pulaski County—Continued.			
District 4	6,356	.....	.....
District 5	5,996	.....	.....
District 6, including Burnside and Whitley towns	6,446	.....	.....
Burnside town	*1,117*	.....	.....
Whitley town[1]	*157*	.....	.....
Robertson County	**4,121**	**4,900**	**[2]4,684**
District 1, Mount Olivet, including part of Mount Olivet town	889	1,071	.....
Mount Olivet town (part of)	*195*	*221*	.....
Total for Mount Olivet town in districts 1 and 2	*521*	*358*	*327*
District 2, Mount Olivet, including part of Mount Olivet town	943	1,100	.....
Mount Olivet town (part of)	*126*	*131*	.....
District 3, Kentontown	764	997	.....
District 4, Burika[3]	922	1,078	.....
District 5, Pinhook (Bratton)	603	654	.....
Rockcastle County	**14,473**	**[4]12,416**	**[4]9,841**
District 1, including part of Mount Vernon town	3,895	.....	.....
Mount Vernon town (part of)	*656*	.....	.....
Total for Mount Vernon town in districts 1 and 2	*930*	*422*	.....
District 2, including part of Mount Vernon town	2,784	.....	.....
Mount Vernon town (part of)	*274*	.....	.....
District 3, including Brodhead town	3,566	.....	.....
Brodhead town	*477*	*337*	*277*
District 4, including Livingston town	2,795	.....	.....
Livingston town	*685*	*605*	.....
District 5	1,433	.....	.....
Rowan County	**9,438**	**8,277**	**[2]6,129**
District 1, Morehead, including Morehead town	3,168	2,256	.....
Morehead town	*1,105*	*1,100*	*491*
District 2, Farmers, including Farmers town	2,598	2,486	.....
Farmers town	*427*	*341*	*367*
District 3, Hogtown	1,605	1,735	.....
District 4, Pine Grove	2,067	1,800	.....
Russell County	**10,861**	**9,695**	**[2]8,136**
District 1, including Jamestown town	2,624	3,725	.....
Jamestown town	*177*	([5])	*154*
District 2, including Lairsville town	2,379	2,655	.....
Lairsville town (Rowena P. O.)	*12*	.....	.....
District 3	3,240	3,315	.....
District 4,[6] including Russell Springs town	2,618	.....	.....
Russell Springs town[7]	*104*	.....	.....
Scott County	**16,956**	**[8]18,076**	**16,546**
District 1, coextensive with Georgetown town	4,533	.....	.....
Georgetown town	*4,533*	*3,825*	.....
District 2	2,078	.....	.....
District 3	2,028	.....	.....
District 4, including Stamping Ground town	2,385	.....	.....
Stamping Ground town	*381*	*373*	*311*
District 5	1,521	.....	.....
District 6, including Sadieville town	2,444	.....	.....
Sadieville town	*467*	*532*	*170*
District 7	1,967	.....	.....
Shelby County	**18,041**	**18,340**	**[9]16,521**
District 1, Shelbyville, coextensive with Shelbyville city	3,412	3,016	([9])
Shelbyville city	*3,412*	*3,016*	*2,679*
Ward 1	*619*	.....	.....
Ward 2	*573*	.....	.....
Ward 3	*186*	.....	.....
Ward 4	*715*	.....	.....
Ward 5	*837*	.....	.....
Ward 6	*482*	.....	.....
District 2, North Shelbyville	3,044	3,163	([9])
District 3, Simpsonville, including Simpsonville town	2,939	2,700	1,429
Simpsonville town	*185*	*203*	*290*
Shelby County—Continued.			
District 4, Clay Village	1,474	1,827	2,012
District 5, Christiansburg, including Bagdad and Cropper towns	3,153	3,389	3,328
Bagdad town	*184*	*190*	.....
Cropper town	*159*	*162*	.....
District 6, Harrisonville, including Waddy town and part of Mount Eden town	2,384	2,574	2,478
Mount Eden town[10] *(part of)*	*21*	.....	.....
Total for Mount Eden town[10] *in district 6, Shelby County, and district 2, Spencer County*	*157*	*111*	*193*
Waddy town	*254*	*168*	.....
District 7, South Shelbyville	1,635	1,671	([9])
Simpson County	**11,460**	**[11]11,624**	**[12]10,878**
District 1, East	2,716	2,926	.....
District 2, South Franklin, including part of Franklin city	2,677	[13]1,917	.....
Franklin city (part of)	*1,147*	.....	.....
Total for Franklin city in districts 2 and 3	*3,065*	*2,166*	*2,324*
District 3, North Franklin, including part of Franklin city	3,221	[13]1,540	.....
Franklin city (part of)	*1,916*	.....	.....
District 4, West	2,846	3,075	.....
Spencer County	**7,567**	**7,406**	**[12]6,760**
District 1, Taylorsville, including Taylorsville town	1,809	1,354	.....
Taylorsville town	*622*	*615*	*619*
District 2, Mount Eden, including part of Mount Eden town	1,186	1,363	.....
Mount Eden town[10] *(part of)*	*136*	*111*	*193*
[For total, see district 6, Shelby County.]			
District 3, Waterford	1,690	1,242	.....
District 4, Camp Branch	917	1,326	.....
District 5, Elk Creek	934	1,065	.....
District 6, Little Mount	1,031	1,056	.....
Taylor County	**11,961**	**11,075**	**9,353**
District 1, Oak Hill	1,013	1,079	947
District 2, Saloma, including Saloma town	2,092	1,932	1,923
Saloma town	*45*	*64*	.....
District 3, Campbellsville, including Campbellsville city	3,549	3,227	3,238
Campbellsville city	*1,206*	*1,341*	*1,018*
District 4, Ireland, including Elkhorn town	2,501	2,214	1,716
Elkhorn town	*94*	*87*	*100*
District 5, Mannsville, including Mannsville town	1,904	1,707	1,529
Mannsville town	*109*	*104*	*83*
District 6, Spurlington	902	916	.....
Todd County	**16,488**	**17,371**	**[14]16,814**
District 1, Kirkmansville, including Kirkmansville town	2,079	2,199	1,800
Kirkmansville town	*200*	*126*	*103*
District 2, Sharon and Clifty	2,092	2,143	1,146
District 3, Fairview and Bell Chapel, including part of Fairview town	1,576	1,784	1,812
Fairview town (part of)	*80*	*35*	*141*
[For total, see district 3, Christian County.]			
District 4, Elkton, including Elkton city	4,309	4,290	4,250
Elkton city	*1,228*	*1,123*	*1,158*
District 5, Trenton, including Trenton town	2,810	2,992	3,056
Trenton town	*653*	*600*	*455*
District 6, Allensville and Hadensville, including Allensville town and Guthrie city	3,622	3,963	1,449
Allensville town	*436*	*430*	*426*
Guthrie city	*1,096*	*807*	*449*
Trigg County	**14,539**	**14,073**	**[12]13,902**
District 1	2,575	2,218	.....
District 2[15]	1,219	2,028	.....
District 3,[16] including Cadiz city	3,154	4,215	.....
Cadiz city	*1,005*	*881*	*890*
District 4, including Cerulean Springs town	2,377	2,712	.....
Cerulean Springs town	*272*	*190*	.....
District 5[15]	2,093	2,900	.....
District 6[15]	1,591	.....	.....
District 7[16]	930	.....	.....

[1] Incorporated in 1904.
[2] Not returned by magisterial districts in 1890.
[3] Returned as Mitchells Mills in 1900.
[4] No comparison of population can be made; county redistricted in 1905.
[5] Not returned separately in 1900.
[6] Organized in 1901.
[7] Incorporated in 1910.
[8] No comparison of population can be made; county redistricted in 1901.
[9] County total includes population (7,274) of Shelbyville, North Shelbyville, and South Shelbyville districts, returned as Shelbyville districts 1 and 2 in 1890.
[10] Returned in 1900 as in Spencer County only.
[11] County total includes population (2,166) of Franklin city, returned independently in 1900.
[12] No comparison of population can be made; county redistricted between 1890 and 1900.
[13] Exclusive of population of Franklin city.
[14] County total includes population (1,114) of district 7, annexed to district 2; and population (2,187) of district 8, annexed to district 6, between 1890 and 1900.
[15] District 6 organized from parts of districts 2 and 5 in 1905.
[16] District 7 organized from part of district 3 in 1905.

TABLE 1.—POPULATION OF MINOR CIVIL DIVISIONS: 1910, 1900, AND 1890—Continued.

[District means magisterial district. For changes in boundaries, etc., between 1900 and 1910, see footnotes; for those between 1890 and 1900, see Reports of the Twelfth Census: 1900, Vol. I, Table 5.]

MINOR CIVIL DIVISION.	1910	1900	1890
Trimble County	**6,512**	**7,272**	**[1] 7,140**
District 1, Milton, including Milton town	2,500	2,746	
Milton town	*355*	*324*	*458*
District 2, Bedford, including Bedford town	1,945	2,127	
Bedford town	*269*	*307*	*250*
District 3, Palmyra	1,067	1,275	
District 4, Burrows	1,000	1,124	
Union County	**19,886**	**21,326**	**[1] 18,229**
District 1, Morganfield, including Morganfield city	5,441	5,024	
Morganfield city	*2,725*	*2,046*	*1,094*
District 2, Uniontown, including Uniontown city	3,029	3,510	
Uniontown city	*1,356*	*1,532*	*1,037*
District 3, Raleigh, including Henshaw town	1,953	2,691	
Henshaw town [2]	*242*		
District 4, Caseyville, including Caseyville town	2,302	2,181	
Caseyville town	*230*	*217*	*301*
District 5, Sturgis, including Sturgis and Sullivan towns	4,138	4,342	
Sturgis town	*1,467*	*1,258*	*327*
Sullivan town [3]	*171*		
District 6, Waverly, including Waverly town	3,023	3,578	
Waverly town	*311*	([4])	*241*
Warren County	**30,579**	**29,970**	**[1] 30,158**
District 1, Greencastle	2,702	2,794	
District 2, Elk Springs, including Smiths Grove town	3,564	3,497	
Smiths Grove town	*726*	*411*	
District 3, Bristow, including Oakland town	2,940	3,138	
Oakland town [5]	*257*		
District 4, Bowling Green,[6] including part of Bowling Green city	5,804	5,421	
Bowling Green city (part of)	*4,365*	*3,772*	
Total for Bowling Green city [6] *in districts 4 and 5*	*9,173*	*8,226*	*7,803*
District 5, Bowling Green,[6] including part of Bowling Green city	6,876	5,948	
Bowling Green city (part of)	*4,808*	*4,454*	
District 6, Hickory Flat, including Richpond and Woodburn towns	2,676	2,709	
Richpond town	*116*	*88*	*119*
Woodburn town	*217*	*228*	
District 7, Goshen	2,617	2,634	
District 8, Stallard Springs	3,394	3,829	
Washington County	**13,940**	**14,182**	**[1] 13,622**
District 1	2,022	2,475	
District 2	2,215	2,327	
District 3, including Mackville town	2,274	2,328	
Mackville town	*190*	*171*	
District 4, including part of Springfield town	2,851	2,563	
Springfield town (part of)	*807*	*538*	
Total for Springfield town in districts 4 to 6	*1,329*	*1,016*	*642*
District 5, including part of Springfield town	2,331	2,370	
Springfield town (part of)	*157*	*175*	
District 6, including part of Springfield town	2,247	2,119	
Springfield town (part of)	*365*	*303*	
Wayne County	**17,518**	**[7] 14,892**	**[7] 12,852**
District 1, including Monticello town	2,739		
Monticello town	*1,338*	*546*	*413*
Ward 1	*622*		
Ward 2	*716*		
District 2	2,967		
District 3	2,007		
District 4	1,838		
District 5	1,562		
District 6	1,860		
Wayne County—Continued.			
District 7	1,255		
District 8	3,240		
Webster County	**20,974**	**20,097**	**[1] 17,196**
District 1, Dixon, including Dixon and Lisman towns	3,501	4,086	
Dixon town	*741*	*569*	*546*
Lisman town	*154*	*526*	
District 2, Sebree, including Poole and Sebree towns	4,368	4,956	
Poole town	*179*	*198*	
Sebree town	*1,500*	*1,477*	*959*
District 3, Slaughtersville, including Slaughtersville town	3,595	4,285	
Slaughtersville town	*443*	*583*	*493*
District 4, Providence, including Providence town	4,368	2,923	
Providence town	*2,084*	*1,286*	*523*
District 5, Clay, including Blackford, Clay, and Wheatcroft towns	5,142	3,847	
Blackford town	*449*	*243*	
Clay town	*1,098*	*450*	*323*
Wheatcroft town [5]	*490*		
Whitley County	**31,982**	**[8] 25,015**	**[8] 17,590**
District 1	4,076		
District 2	2,376		
District 3	1,739		
District 4, including wards 2 and 3 of Corbin town	5,652		
Corbin town (part of)	*1,735*	*1,033*	
[For total, see district 6, Knox County.]			
District 5	3,936		
District 6	3,647		
District 7, including Jellico town	4,767		
Jellico town	*546*	*322*	
District 8, including Williamsburg city	5,789		
Williamsburg city	*2,004*	*1,495*	*1,376*
Wolfe County	**9,864**	**8,764**	**[9] 7,180**
District 1, Lee City, including Lee City town	2,133	1,505	
Lee City town	*269*	*171*	
District 2, Hazel Green, including Hazel Green town	1,284	1,163	
Hazel Green town	*257*	*225*	*218*
District 3, Campton, including Campton town	1,957	1,356	
Campton town	*326*	*276*	*317*
Ward 1	*232*		
Ward 2	*94*		
District 4, Torrent	1,041	1,414	
District 5, Holly	918	836	
District 6, Stillwater	1,307	1,109	
District 7, Clifty	582	732	
District 8, Antioch (Flat)	542	649	
Woodford County	**12,571**	**13,134**	**12,380**
District 1, Midway, including Midway city	2,526	2,684	2,660
Midway city	*937*	*1,045*	*1,185*
District 2, Millville	1,327	1,122	1,096
District 3, Court House, including ward 2 of Versailles city	2,995	3,024	6,147
Versailles city (part of)	*1,301*	*1,132*	
Total for Versailles city in districts 3 and 4	*2,268*	*2,337*	
Ward 1	*967*		
Ward 2	*1,301*		
District 4, Market House, including ward 1 of Versailles city	2,843	3,016	
Versailles city (part of)	*967*	*1,205*	
District 5, Mortonsville	1,552	1,766	1,119
District 6, Clover Bottom	1,328	1,522	1,358

[1] No comparison of population can be made; county redistricted between 1890 and 1900.
[2] Incorporated in 1900.
[3] Incorporated in 1908.
[4] Not returned separately in 1900.
[5] Incorporated in 1902.
[6] Parts of Bowling Green city annexed to districts 4 and 5 in 1901.
[7] No comparison of population can be made; county redistricted in 1909.
[8] No comparison of population can be made; county redistricted in 1901. Not returned by magisterial districts in 1890.

TABLE 2.—POPULATION OF INCORPORATED PLACES: 1910, 1900, AND 1890.

CITY OR TOWN.	County.	1910	1900	1890
Adairville town	Logan	683	720	.....
Albany town	Clinton	579	234	.....
Alexandria town	Campbell	353	359	.....
Allensville town	Todd	436	430	426
Anchorage town	Jefferson	384	421	.....
Arlington town	Carlisle	555	584	574
Ashland city	Boyd	8,688	6,800	4,195
Athens town	Fayette	197	186	173
Auburn town	Logan	631	697	613
Augusta city	Bracken	1,787	1,718	1,447
Bagdad town	Shelby	184	190	.....
Bandana town	Ballard	337	205	148
Barbourville town	Knox	1,633	1,010	1,162
Bardstown city	Nelson	2,126	1,711	1,524
Bardwell town	Carlisle	1,087	1,512	578
Barlow town	Ballard	532	.....	.....
Barnsley town	Hopkins	357	380	.....
Baskett town	Henderson	270	.....	.....
Beattyville town	Lee	1,360	696	.....
Beaver Dam town	Ohio	762	552	274
Bedford town	Trimble	269	307	250
Beech Grove town	McLean	208	.....	.....
Bellevue city	Campbell	6,683	6,332	3,163
Benton town	Marshall	824	664	344
Berea town	Madison	1,510	762	.....
Berry town	Harrison	339	250	.....
Bethlehem town	Henry	68	66	.....
Birmingham town	Marshall	349	291	273
Blackford town	Webster	449	243	.....
Blaine town	Lawrence	136	134	.....
Blandville town	Ballard	229	277	372
Bloomfield town	Nelson	352	385	.....
Bluff City town	Henderson	132	.....	.....
Bonnieville town	Hart	257	270	.....
Booneville town	Owsley	236	251	.....
Bowling Green city	Warren	9,173	8,226	7,803
Bradfordsville town	Marion	330	301	179
Brandenburg town	Meade	482	218	495
Bremen town	Muhlenberg	254	180	.....
Briensburg town	Marshall	77	107	87
Brodhead town	Rockcastle	477	337	277
Bromley town	Kenton	819	543	.....
Brooksville town	Bracken	492	565	330
Brownsville town	Edmonson	313	234	113
Bryantsville town	Garrard	85	92	266
Buffalo town	Larue	298	347	214
Burgin town	Mercer	679	703	303
Burkesville town	Cumberland	817	.....	.....
Burkley town	Carlisle	183	184	.....
Burlington town	Boone	172	.....	.....
Burnside town	Pulaski	1,117	.....	.....
Butler town	Pendleton	426	506	560
Cadiz city	Trigg	1,005	881	890
Cairo town	Henderson	121	155	209
Calhoun town	McLean	742	631	637
California town	Campbell	248	292	316
Calvert town	Marshall	124	127	142
Campbellsburg town	Henry	269	191	342
Campbellsville city	Taylor	1,206	1,341	1,018
Campton town	Wolfe	326	276	317
Cane Valley town	Adair	163	.....	.....
Caneyville town	Grayson	430	294	273
Canmer town	Hart	131	246	.....
Carlisle town	Nicholas	1,293	1,377	1,081
Carrollton city	Carroll	1,906	2,205	1,720
Carrsville town	Livingston	298	278	240
Carter town	Carter	259	.....	.....
Caseyville town	Union	230	217	301
Catlettsburg city	Boyd	3,520	3,081	1,374
Cave City town	Barren	645	538	362
Centertown town	Ohio	299	201	79
Central City town	Muhlenberg	2,545	1,348	1,144
Cerulean Springs town	Trigg	272	190	.....
Chaplin town	Nelson	170	.....	155
Chicago town	Marion	155	.....	.....
Clarkson town	Grayson	376	.....	.....
Clay town	Webster	1,098	450	323
Clay City town	Powell	581	585	1,065
Clinton city	Hickman	1,497	1,462	1,347
Cloverport city	Breckinridge	1,403	1,656	1,527
Columbia town	Adair	1,022	654	.....
Columbus city	Hickman	970	1,235	873
Concord town	Lewis	213	200	188
Corbin town	Knox, Whitley	2,589	1,544	.....
Corinth town	Grant	252	331	.....
Corydon town	Henderson	942	782	777
Covington city	Kenton	53,270	42,938	37,371
Crab Orchard town	Lincoln	467	385	453
Crittenden town	Grant	189	199	440
Crofton town	Christian	402	278	428
Cromwell town	Ohio	163	225	185
Cropper town	Shelby	159	162	.....
Curdsville town	Daviess	235	227	341
Cynthiana city	Harrison	3,603	3,257	3,016
Danville city	Boyle	5,420	4,285	3,766
Dawson Springs town	Hopkins	1,350	935	525
Dayton city	Campbell	6,979	6,104	4,264
Deanfield town	Ohio	75	365	.....
Defoe town	Henry	141	122	.....
Dexter town	Calloway	260	221	.....
Dixon town	Webster	741	569	546
Dover town	Mason	386	879	515
Drakesboro town	Muhlenberg	1,126	228	.....
*Dry Ridge town	Grant	143	.....	.....
Dublin town	Graves	125	99	.....
Dunmor town	Muhlenberg	138	77	82
Dunnville town	Casey	144	139	136
Dycusburg town	Crittenden	176	219	.....
Earlington city	Hopkins	3,931	3,012	1,748
East Bernstadt town	Laurel	698	463	.....
Eastview town	Hardin	77	127	.....
Eddyville city	Lyon	1,442	1,210	680
Eden town (Inez P. O.)	Martin	381	412	309
Ekron town	Meade	168	.....	.....
Elizabethtown city	Hardin	1,970	1,861	2,260
Elizaville town	Fleming	135	199	164
Elkhorn town	Taylor	94	87	100
Elkton city	Todd	1,228	1,123	1,158
Elsmere town	Kenton	900	519	.....
Eminence city	Henry	1,274	1,018	1,002
Erlanger town	Kenton	700	453	.....
Eubank town	Pulaski	182	.....	.....
Ezel town	Morgan	128	149	124
Fairfield town	Nelson	292	206	.....
Fairview town	Christian, Todd	108	61	183
Fallsburg town	Lawrence	134	159	.....
Falmouth city	Pendleton	1,180	1,134	1,146
Fancy Farm town	Graves	271	.....	86
Farmers town	Rowan	427	341	367
Farmington town	Graves	136	118	89
Ferguson town	Pulaski	404	.....	.....
Flat Gap town	Johnson	68	106	93
Flemingsburg town	Fleming	1,219	1,268	1,172
Florence town	Boone	250	258	.....
Ford town	Clark	702	731	381
Fordsville town	Ohio	649	536	281
Fort Mitchell town	Kenton	80	.....	.....
Foster town	Bracken	158	148	.....
Fountain Run town	Monroe	188	.....	.....
Frankfort city	Franklin	10,465	9,487	7,892
Franklin city	Simpson	3,063	2,166	2,324
Fredonia town	Caldwell	421	196	249
Frenchburg town	Menifee	172	210	222
Fulton town	Fulton	2,575	2,860	1,818
Georgetown town	Scott	4,533	3,823	.....
Germantown town	Bracken, Mason	287	407	229
Gest town	Henry	87	126	.....
Ghent town	Carroll	421	569	525
Gilbertsville town	Marshall	458	.....	.....
Glasgow city	Barren	2,316	2,019	2,051
Glasgow Junction town	Barren	303	224	217
Glencoe town	Gallatin	237	226	.....
Gordonsville town	Logan	43	117	.....
Gracey town	Christian	157	142	.....
Grange town	Fleming	106	143	131
Gratz town	Owen	213	246	205
Grayson town	Carter	735	606	433
Greensburg town	Green	450	564	552
Greenup town	Greenup	680	711	669
Greenville city	Muhlenberg	1,604	1,051	968
Guthrie city	Todd	1,096	807	449
Hamilton town (Render P. O.)	Ohio	300	426	302
Hanson town	Hopkins	509	549	376
Hardin town	Marshall	366	240	.....
Hardinsburg town	Breckinridge	737	689	681
Harrodsburg city	Mercer	3,147	2,876	3,230
Hartford city	Ohio	976	785	740
Hawesville city	Hancock	1,002	1,041	1,013
Hazard town	Perry	537	.....	.....
Hazel town	Calloway	396	.....	.....

TABLE 2.—POPULATION OF INCORPORATED PLACES: 1910, 1900, AND 1890—Continued.

CITY OR TOWN.	County.	1910	1900	1890
Hazel Green town	Wolfe	257	225	218
Hellier town	Pike	525	.....	.....
Henderson city	Henderson	11,452	10,272	8,835
Henshaw town	Union	242	.....	.....
Hickman town	Fulton	2,736	1,589	1,652
Hickory Grove town	Graves	148	250	145
Highland Park town	Jefferson	1,977	993	.....
Hillsboro town	Fleming	182	227	212
Hindman town	Knott	370	331	.....
Hiseville town	Barren	179	178	194
Hodgensville town	Larue	744	825	542
Hopkinsville city	Christian	9,419	7,280	5,833
Horse Branch town	Ohio	103	.....	37
Horse Cave town	Hart	881	867	598
Huntsville town	Butler	118	120	90
Hustonville town	Lincoln	384	425	435
Hyden town	Leslie	316	269	80
Independence town	Kenton	153	193	.....
Irvine town	Estill	272	260	.....
Irvington town	Breckinridge	665	385	.....
Island town	McLean	647	.....	.....
Jackson town	Breathitt	1,346	941	.....
Jamestown town	Russell	177	.....	154
Jeffersontown town	Jefferson	345	.....	348
Jeffersonville town	Montgomery	86	84	.....
Jellico town	Whitley	546	322	.....
Jonesville town	Grant, Owen	150	168	.....
Junction City town	Boyle	747	817	648
Kevil town	Ballard	304	.....	.....
Kirkmansville town	Todd	200	126	103
Knottsville town	Daviess	212	209	215
Kuttawa town	Lyon	889	858	587
La Center town	Ballard	426	.....	.....
La Grange town	Oldham	1,152	646	670
Lafayette town	Christian	266	199	215
Lairsville town (Rowena P. O.)	Russell	12	.....	.....
Lancaster city	Garrard	1,507	1,640	.....
Lawrenceburg city	Anderson	1,723	1,253	1,382
Lebanon city	Marion	3,077	3,043	2,816
Lebanon Junction town	Bullitt	807	599	.....
Lee City town	Wolfe	269	171	.....
Leitchfield town	Grayson	1,053	914	821
Lenoxburg town	Bracken, Pendleton	65	81	.....
Lewisburg town	Logan	253	239	224
Lewisport town	Hancock	596	328	435
Lexington city	Fayette	35,099	26,369	21,567
Liberty town	Casey	330	450	136
Lily town	Laurel	161	.....	.....
Lisman town	Webster	154	526	.....
Livermore town	McLean	1,220	869	622
Livingston town	Rockcastle	685	605	.....
Lockport town	Henry	153	166	152
London town	Laurel	1,638	1,147	.....
Louisa town	Lawrence	1,356	1,099	834
Louisville city	Jefferson	223,928	204,731	161,129
Ludlow town	Kenton	4,163	3,334	2,469
Lynnville town	Graves	118	56	.....
McHenry town	Ohio	530	550	463
McKee town	Jackson	146	106	.....
Mackville town	Washington	190	171	.....
Madisonville city	Hopkins	4,966	3,628	2,212
Manchester town	Clay	626	398	.....
Mannsville town	Taylor	109	104	83
Marion city	Crittenden	1,627	1,064	840
Martinsburg town (Sandy Hook P. O.).	Elliott	160	148	151
Mayfield city	Graves	5,916	4,081	2,909
Mays Lick town	Mason	308	237	352
Maysville city	Mason	6,141	6,423	5,358
Middleburg town	Casey	98	182	145
Middlesboro city	Bell	7,305	4,162	3,271
Midway city	Woodford	937	1,045	1,185
Milburn town	Carlisle	207	272	297
Millersburg town	Bourbon	799	862	850
Milton town	Trimble	355	324	458
Minerva town	Mason	154	105	.....
Monterey town	Owen	260	370	312
Monticello town	Wayne	1,338	546	413
Morehead town	Rowan	1,105	1,100	491
Morganfield city	Union	2,725	2,046	1,094
Morgantown town	Butler	569	587	250
Mortons Gap town	Hopkins	1,266	885	548
Mount Carmel town	Fleming	81	144	175
Mount Eden town	Shelby, Spencer	157	111	193
Mount Olivet town	Robertson	321	352	327
Mount Pleasant town (Harlan P. O.).	Harlan	657	557	361
Mount Sterling city	Montgomery	3,932	3,561	3,629
Mount Vernon town	Rockcastle	930	422	.....
Munfordville town	Hart	475	440	.....
Murray city	Calloway	2,089	1,822	518
Nebo town	Hopkins	298	237	183
Nepton town	Fleming	235	293	212
New Castle town	Henry	468	462	485
New Columbus town	Owen	118	129	146
New Haven town	Nelson	405	350	389
New Hope town	Nelson	240	256	322
New Liberty town	Owen	214	260	.....
New Market town	Marion	79	.....	.....
Newfoundland town	Elliott	72	42	56
Newport city	Campbell	30,309	28,301	24,918
Nicholasville city	Jessamine	2,935	2,393	2,157
North Middletown town	Bourbon	390	434	496
North Pleasureville town	Henry	235	228	194
Nortonville town	Hopkins	254	.....	.....
Oakdale town	Jefferson	2,073	.....	.....
Oakland town	Warren	257	.....	.....
Olive Hill town	Carter	1,132	291	186
Owensboro city	Daviess	16,011	13,189	9,837
Owenton town	Owen	1,024	1,014	847
Owingsville city	Bath	942	958	763
Paducah city	McCracken	22,760	19,446	12,797
Paintsville town	Johnson	942	541	506
Paradise town	Muhlenberg	91	107	.....
Paris city	Bourbon	5,859	4,603	4,218
Pellville town	Hancock	104	145	119
Pembroke town	Christian	731	654	456
Penrod town	Muhlenberg	68	80	72
Perryville town	Boyle	407	431	436
Petersburg town	Boone	393	503	525
Pewee Valley town	Oldham	651	464	435
Pikeville town	Pike	1,280	508	456
Pineville town	Bell	2,161	2,072	.....
Pittsburg town	Laurel	934	.....	541
Pleasureville town	Henry	522	272	202
Poole town	Webster	179	198	.....
Poplar Plains town	Fleming	190	236	229
Port Royal town	Henry	152	174	.....
Prestonburg town	Floyd	1,120	409	305
Prestonville town	Carroll	162	228	.....
Princeton town	Caldwell	3,015	2,556	1,857
Proctor town	Lee	143	217	277
Providence town	Webster	2,084	1,286	522
Pryorsburg town	Graves	242	250	227
Quincy town	Lewis	285	364	279
Raywick town	Marion	182	140	.....
Richmond city	Madison	5,340	4,653	5,073
Richpond town	Warren	115	88	119
Robard town	Henderson	334	399	682
Rochester town	Butler	437	431	510
Rockport town	Ohio	658	525	435
Rocky Hill town	Edmonson	138	120	.....
Rosewood town	Muhlenberg	89	82	.....
Rosine town	Ohio	166	224	160
Rowletts town	Hart	233	198	.....
Rumsey town	McLean	413	283	207
Russell town	Greenup	1,038	743	323
Russell Springs town	Russell	104	.....	.....
Russellville city	Logan	3,111	2,591	2,253
Sacramento town	McLean	438	434	297
Sadieville town	Scott	467	532	170
St. Charles town	Hopkins	660	753	449
St. Helens town	Lee	151	170	.....
St. Mary town	Marion	154	.....	.....
Salem town	Livingston	320	208	.....
Saloma town	Taylor	45	64	.....
Salt Lick town	Bath	532	.....	150
Salyersville town	Magoffin	310	265	339
Sanders town	Carroll	250	218	277
Sardis town	Mason	261	257	255
Science Hill town	Pulaski	257	.....	.....
Scottsville town	Allen	1,327	824	575
Sebree town	Webster	1,500	1,477	959
Sharpsburg town	Bath	410	482	516
Shelbyville city	Shelby	3,412	3,016	2,679
Shepherdsville town	Bullitt	318	277	251
Sherburne town	Fleming	253	251	194
Simpsonville town	Shelby	185	203	290
Skillesville town	Muhlenberg	53	87	.....
Slaughtersville town	Webster	443	583	493
Smithland town	Livingston	557	579	541
Smiths Grove town	Warren	726	411	.....

TABLE 2.—POPULATION OF INCORPORATED PLACES: 1910, 1900, AND 1890—Continued.

CITY OR TOWN.	County.	1910	1900	1890
Somerset city	Pulaski	4,491	3,384	2,625
Sonora town	Hardin	250	256	228
South Carrollton town	Muhlenberg	365	452	525
Southgate town	Campbell	627	.....	.....
Sparta town	Gallatin	107	.....	.....
Spottsville town	Henderson	448	541	513
Springfield town	Washington	1,329	1,016	642
Stamping Ground town	Scott	381	373	311
Stanford city	Lincoln	1,532	1,651	1,385
Stanton town	Powell	278	192	.....
Stephensport town	Breckinridge	205	241	262
Sturgis town	Union	1,467	1,258	327
Sullivan town	Union	171	.....	.....
Sulphur town	Henry	255	.....	.....
Summersville town	Green	320	.....	.....
Taylorsville town	Spencer	622	615	619
Tilton town	Fleming	113	103	96
Tolu town	Crittenden	180	.....	.....
Tompkinsville town	Monroe	639	366	.....
Trenton town	Todd	653	600	455
Turners Station town	Henry	115	176	195
Tyrone town	Anderson	544	350	477
Uniontown city	Union	1,356	1,532	1,037
Upton town	Hardin	141	125	.....
Vanceburg town	Lewis	1,145	1,161	1,110
Verona town	Boone	208	.....	.....
Versailles city	Woodford	2,268	2,337	.....
Vine Grove town	Hardin	570	427	397
Waddy town	Shelby	254	168	.....
Walnut Grove town	Morgan	174	99	42
Walton town	Boone	650	538	484
Warsaw town	Gallatin	900	785	676
Washington town	Mason	433	575	529
Water Valley town	Graves	228	254	115
Waverly town	Union	311	.....	241
West Covington town	Kenton	1,751	1,606	1,757
West Liberty town	Morgan	442	205	234
West Louisville town	Daviess	192	210	.....
West Point town	Hardin	782	489	.....
Wheatcroft town	Webster	490	.....	.....
White Plains town	Hopkins	281	200	59
Whitesburg town	Letcher	321	194	.....
Whitesville town	Daviess	452	449	398
Whitley town	Pulaski	157	.....	.....
Wickliffe town	Ballard	989	995	959
Willard town	Carter	177	578	431
Williamsburg city	Whitley	2,004	1,495	1,376
Williamstown town	Grant	800	613	573
Winchester city	Clark	7,156	5,964	4,519
Wingo town	Graves	404	418	451
Woodburn town	Warren	217	226	.....
Woodbury town	Butler	173	167	194
Worthville town	Carroll	326	223	203
Yosemite town	Casey	98	207	307
Zion town	Henderson	224	.....	.....

CHAPTER 2.

COMPOSITION AND CHARACTERISTICS OF THE POPULATION.

Introduction.—The first chapter having given the number of inhabitants of Kentucky by counties and minor civil divisions, the decennial increase and the density of population, and the proportions urban and rural, the present chapter deals with the composition and characteristics of the population. The two chapters cover all the principal topics of the population census except occupations and ownership of homes.

Description of the tables.—The greater part of this chapter consists of five general tables, which present statistics of color, nativity, parentage, sex, citizenship, illiteracy, school attendance, and dwellings and families, as follows: Table I for the state and counties; Table II for cities of 25,000 inhabitants or more; Table III for cities of 10,000 to 25,000; Table IV for places of 2,500 to 10,000; and Table V for wards of the two cities of more than 50,000.

A series of summary tables (numbered 1 to 15) reproduces from the general tables the more important state and city totals, and presents also certain additional data relative to state of birth, age, and marital condition.

On account of the wide differences in characteristics among the different classes of the population, the statistics on each subject are shown according to race, and for the whites according to nativity and parentage. Classification according to nativity and parentage is scarcely necessary for the other races, since nearly all negroes and Indians are native born of native parentage, and nearly all Chinese and Japanese either foreign born or of foreign parentage.

The white population is divided into four groups: (1) Native, native parentage—that is, having both parents born in the United States; (2) native, foreign parentage—having both parents born abroad; (3) native, mixed parentage—having one parent native and the other foreign born; (4) foreign born. As the second and third classes do not differ greatly in characteristics, they are combined in some of the tables; in a few cases all three native white classes are combined.

Since marked differences often exist between urban and rural communities with respect to the composition and characteristics of the population, the two classes are distinguished in connection with several of the subjects. Urban population, as defined by the Bureau of the Census, includes that of all incorporated places of 2,500 inhabitants or more, the remainder being classified as rural.

The census inquiry as to school attendance was merely as to whether the person enumerated had attended any kind of school at any time between September 1, 1909, and the date of enumeration, April 15, 1910.

The Census Bureau classifies as illiterate any person 10 years of age or over who is unable to write, regardless of ability to read.

Color and nativity (Table 1).—Of the total population of Kentucky, 2,027,951, or 88.6 per cent, are whites, and 261,656, or 11.4 per cent, negroes. The corresponding percentages in 1900 were 86.7 and 13.3, respectively. In 72 of the 119 counties the population is less than 10 per cent negro; in 41 counties from 10 to 25; and in 6 counties over 25. (See also map on page 621.)

Native whites of native parentage constitute 81.4 per cent of the total population of the state, and 91.9 per cent of the white population. Native whites of foreign or mixed parentage constitute only 5.4 per cent of the total population, and foreign-born whites 1.7 per cent.

Of the urban population, 58.2 per cent are native whites of native parentage; of the rural population, 88.8 per cent. The corresponding proportions for native whites of foreign or mixed parentage are 17.2 and 1.7 per cent, respectively. The percentage of foreign-born whites is 5.4 in the urban population and 0.6 in the rural; the percentage of negroes is 19.2 in the urban and 8.9 in the rural.

Sex (Table 2).—In the total population of the state there are 1,161,709 males and 1,128,196 females, or 103 males to 100 females. In 1900 the ratio was practically the same, 103.1 to 100. Among the whites there are 103.2 males to 100 females, and among the negroes, 101. For all native whites combined the ratio is 103 to 100, as compared with 117.2 to 100 for the foreign-born whites. In the urban population there are 94.1 males to 100 females, and in the rural, 106.

State of birth (Tables 3 and 4).—Of the native population—that is, population born in the United States—90.3 per cent were born in Kentucky and 9.7 per cent outside the state; of the native white population, 9.6 per cent were born outside the state, and of the native negro, 10.8 per cent. Persons born outside the state constitute a larger proportion of the native population in urban than in rural communities.

Foreign nationalities (Tables 5 and 12).—Of the foreign-born white population of Kentucky, persons born in Germany represent 48.3 per cent; Ireland, 14.8; Russia, 8; England, 6.5; Switzerland, 4.1; Italy, 3.3; Austria, 2.6; Canada, 2.5; all other countries, 9.8. Of the total white stock of foreign origin, which includes persons born abroad and also natives having one or both parents born abroad, Germany contributed 56.0 per cent; Ireland, 18; England, 6; Russia, 3.4; Switzerland, 2.8; Canada, 1.7; France, 1.7; Italy, 1.5; Scotland, 1.5.

Voting and militia ages (Table 6).—The total number of males 21 years of age and over is 603,454, representing 26.4 per cent of the population. Of such males, 87.4 per cent are whites and 12.5 per cent negroes. Native whites represent 84.1 per cent of the total number and foreign-born whites 3.4 per cent. Of the 20,440 foreign-born white males of voting age, 13,225, or 64.7 per cent, are naturalized. Males of militia age—18 to 44—number 457,493.

Age (Tables 7, 8, and 13).—Of the total population, 12.9 per cent are under 5 years of age, 22.9 per cent from 5 to 14 years, inclusive, 20 per cent from 15 to 24, 26.3 per cent from 25 to 44, and 17.7 per cent 45 years of age and over. The foreign-born white population comprises comparatively few children, only 2.2 per cent of this class being under 15 years of age, while more than nine-tenths (90.6 per cent) are 25 years of age and over. The negro population comprises a considerably smaller proportion of children under 15 than the native white population of native parentage.

The urban population shows a smaller proportion of children than the rural and a larger proportion of persons in the prime of life. Migration to the city explains this at least in part. Of the urban population, 32.8 per cent are from 25 to 44 years of age, inclusive, and of the rural population, 24.3 per cent.

School attendance (Table 9).—The total number of persons of school age—that is, from 6 to 20 years, inclusive—is 755,709, of whom 461,195, or 61 per cent, attended school. In addition to these, 5,188 persons under 6 and 7,098 of 21 and over attended school. For boys from 6 to 20 years, inclusive, the percentage attending school was 61.1; for girls, 61. For children from 6 to 14 years, inclusive, the percentage attending school was 76. The percentage for children of this age among native whites of foreign or mixed parentage was 87.1; among foreign-born whites, 83.8; among native whites of native parentage, 76.3; and among negroes, 70.3. (See Table I.) In urban communities the percentage of children of that age attending school was 85.1, in rural communities, 74.

Illiteracy (Table 10).—There are 208,084 illiterates in the state, representing 12.1 per cent of the total population 10 years of age and over, as compared with 16.5 per cent in 1900. The percentage of illiteracy is 27.6 among negroes, 10 among native whites, and 8.3 among foreign-born whites. It is 10.7 for native whites of native parentage and only 1.5 for native whites of foreign or mixed parentage.

For all classes combined, illiterates are relatively fewer in urban than in rural communities, the percentages being 6.7 and 14, respectively. This difference between urban and rural communities appears in each class of the population, although among foreign-born whites, most of whom arrive in this country when past the school age, it is slight.

For persons from 10 to 20 years of age, inclusive, whose literacy depends largely upon present school facilities and school attendance, the percentage of illiteracy is 6.7. (See Table I.)

Marital condition (Tables 11 and 14).—In the population 15 years of age and over, 35.6 per cent of the males are single and 27.8 per cent of the females. The percentage married is 58.4 for males and 60.3 for females, and the percentage widowed 5.1 and 10.9, respectively. The percentages of those reported as divorced, 0.5 and 0.8, respectively, are believed to be too small, because of the probability that many divorced persons class themselves as single or widowed.

That the percentage single is so much smaller for women than for men is due largely to the fact that women marry younger. Thus 17.3 per cent of the females from 15 to 19 years of age are married, as compared with 2.3 per cent of the males; and 56.3 per cent of the females from 20 to 24 years are married, as compared with 32.7 per cent of the males. In the next age group, 25 to 34 years, the difference is much less marked. That there is a larger proportion of widows than of widowers may indicate that men more often remarry than women, but, since husbands are generally older than their wives, the marriage relationship is more often broken by death of the husband than by death of the wife.

For the main elements of the population the percentages of married persons among those 15 years of age and over are as follows: Foreign-born whites, 67.8 for males, 53.6 for females; native whites of native parentage, 59.2 and 62.3, respectively; native whites of foreign or mixed parentage, 55.8 and 52.2; negroes, 52.6 and 53.9.

These percentages by no means indicate the relative tendency of the several classes as regards marriage. To determine that, the comparison should be made by age periods, since the proportion married in any class is determined largely by the proportion who have reached the marrying age. Similarly, the proportion widowed depends largely on the proportion past middle life. The percentage married, for each sex, is higher in rural than in urban communities.

Dwellings and families.—The total number of dwellings in Kentucky is 469,669, and the total number of families 494,788, there being 105.3 families to each 100 dwellings. (See Table I.) The average number of persons per dwelling is 4.9, and the average number per family, 4.6.

TABLE 1.—COLOR, NATIVITY, AND PARENTAGE.

CLASS OF POPULATION.	NUMBER.			PER CENT OF TOTAL.		
	1910	1900	1890	1910	1900	1890
THE STATE.						
Total population	2,289,905	2,147,174	1,858,635	100.0	100.0	100.0
White	2,027,951	1,862,309	1,590,462	88.6	86.7	85.6
Negro	261,656	284,706	268,071	11.4	13.3	14.4
Indian	234	102	71	(1)	(1)	(1)
Chinese	52	57	28	(1)	(1)	(1)
Japanese	12	.....	3	(1)	.....	(1)
Total native	2,249,743	2,096,925	1,799,279	98.2	97.7	96.8
Total foreign born	40,162	50,249	59,356	1.8	2.3	3.2
Native white, total	1,987,898	1,812,176	1,531,222	86.8	84.4	82.4
Native parentage	1,863,194	1,673,413	1,406,918	81.4	77.9	75.7
Foreign parentage	76,523	86,236	82,422	3.3	4.0	4.4
Mixed parentage	48,181	52,527	41,882	2.1	2.4	2.3
Foreign-born white	40,053	50,133	59,240	1.7	2.3	3.2
URBAN POPULATION.						
Total	555,442	467,668	356,713	100.0	100.0	100.0
White	448,727	367,468	281,398	80.8	78.6	78.9
Negro	106,631	100,145	75,274	19.2	21.4	21.1
Indian, Chinese, and Japanese	84	55	41	(1)	(1)	(1)
Native white, total	418,602	330,685	240,270	75.4	70.7	67.4
Native parentage	323,488	229,114	155,402	58.2	49.0	43.6
Foreign parentage	60,375	101,571	84,868	10.9	21.7	23.8
Mixed parentage	34,739			6.3		
Foreign-born white	30,125	36,783	41,128	5.4	7.9	11.5
RURAL POPULATION.						
Total	1,734,463	1,679,506	1,501,922	100.0	100.0	100.0
White	1,579,224	1,494,841	1,309,064	91.0	89.0	87.2
Negro	155,025	184,561	192,797	8.9	11.0	12.8
Indian, Chinese, and Japanese	214	104	61	(1)	(1)	(1)
Native white, total	1,569,296	1,481,491	1,290,952	90.5	88.2	86.0
Native parentage	1,539,706	1,444,299	1,251,516	88.8	86.0	83.3
Foreign parentage	16,148	37,192	39,436	0.9	2.2	2.6
Mixed parentage	13,442			0.8		
Foreign-born white	9,928	13,350	18,112	0.6	0.8	1.2

[1] Less than one-tenth of 1 per cent.

TABLE 2.—SEX, FOR THE STATE AND PRINCIPAL CITIES.

[See also Tables 7, 8, and 13.]

CLASS OF POPULATION.	1910			1900		
	Male.	Female.	Males to 100 females.	Male.	Female.	Males to 100 females.
THE STATE.						
Total population	1,161,709	1,128,196	103.0	1,090,227	1,056,947	103.1
White	1,030,033	997,918	103.2	948,048	914,261	103.7
Negro	131,492	130,164	101.0	142,073	142,633	99.6
Indian, Chinese, and Japanese.	184	114	161.4	106	53	(1)
Native white, total	1,008,422	979,476	103.0	921,608	890,568	103.5
Native parentage	948,864	914,330	103.8	854,002	819,411	104.2
Foreign parentage	36,314	40,209	90.3	41,868	44,368	94.4
Mixed parentage	23,244	24,937	93.2	25,738	26,789	96.1
Foreign-born white	21,611	18,442	117.2	26,440	23,693	111.6
Urban population	269,318	286,124	94.1	226,739	240,929	94.1
Rural population	892,391	842,072	106.0	863,488	816,018	105.8
CITIES OF OVER 25,000.						
Covington	25,628	27,642	92.7	20,513	22,425	91.5
Lexington	16,829	18,270	92.1	12,328	14,041	87.8
Louisville	108,548	115,380	94.1	99,531	105,200	94.6
Newport	14,674	15,635	93.9	13,585	14,716	92.3

[1] Ratio not shown, the number of females being less than 100.

TABLE 3.—NATIVE POPULATION, DISTINGUISHED AS BORN IN STATE OR OUTSIDE STATE.

CLASS OF POPULATION.	1910	1900	1890	Urban: 1910	Rural: 1910
Total native population	2,249,743	2,096,925	1,799,279	525,226	1,724,517
Born in state	2,031,385	1,885,338	1,609,061	422,613	1,608,772
Born outside state [1]	218,358	211,587	190,218	102,613	115,745
Per cent outside state	9.7	10.1	10.6	19.5	6.7
Native white population	1,987,898	1,812,176	1,531,222	418,602	1,569,296
Born in state	1,797,734	1,625,221	1,362,836	331,974	1,465,760
Born outside state [1]	190,164	186,955	168,386	86,628	103,536
Per cent outside state	9.6	10.3	11.0	20.7	6.6
Native negro population	261,590	284,634	[2] 268,057	106,577	155,013
Born in state	233,454	260,025	246,225	90,621	142,833
Born outside state [1]	28,136	24,609	21,832	15,956	12,180
Per cent outside state	10.8	8.6	8.1	15.0	7.9

[1] Includes persons born in United States, state not specified; persons born in outlying possessions, or at sea under United States flag; and American citizens born abroad.

[2] Includes native Indians and Chinese, but the numbers are small.

TABLE 4.—STATE OR DIVISION OF BIRTH.

PLACE OF BIRTH.	TOTAL.		WHITE: 1910	NEGRO: 1910	PER CENT OF TOTAL: 1910		
	1910	1900			Total.	White.	Negro.
Total native	2,249,743	2,096,925	1,987,898	261,590	100.0	100.0	100.0
Kentucky	2,031,385	1,885,338	1,797,734	233,454	90.3	90.4	89.2
Other states	218,358	211,587	190,164	28,136	9.7	9.6	10.8
Tennessee	64,498	59,500	48,814	15,672	2.9	2.5	6.0
Ohio	38,857	38,539	38,050	805	1.7	1.9	0.3
Indiana	30,830	29,414	29,591	1,239	1.4	1.5	0.5
Virginia	18,541	22,223	15,786	2,749	0.8	0.8	1.1
Illinois	10,188	9,949	9,546	642	0.5	0.5	0.2
West Virginia	7,136	4,383	6,976	159	0.3	0.4	0.1
Missouri	7,019	7,236	6,516	503	0.3	0.3	0.2
Pennsylvania	5,020	4,930	4,859	161	0.2	0.2	0.1
North Carolina	4,994	5,522	4,007	987	0.2	0.2	0.4
New York	3,614	3,825	3,559	49	0.2	0.2	(1)
Alabama	3,141	2,629	1,979	1,160	0.1	0.1	0.4
Georgia	2,832	2,485	1,798	1,034	0.1	0.1	0.4
Mississippi	2,135	2,248	1,409	726	0.1	0.1	0.3
Texas	1,890	1,747	1,745	145	0.1	0.1	0.1
Arkansas	1,679	1,642	1,521	156	0.1	0.1	0.1
Kansas	1,558	1,093	1,451	105	0.1	0.1	(1)
All other [2]	14,426	14,222	12,557	1,844	0.6	0.6	0.7
DIVISIONS.							
New England	1,527	1,580	1,503	24	0.1	0.1	(1)
Middle Atlantic	9,166	9,324	8,930	230	0.4	0.4	0.1
E. North Central	81,926	79,578	79,193	2,731	3.6	4.0	1.0
W. North Central	10,241	9,661	9,564	675	0.5	0.5	0.3
South Atlantic	36,254	37,349	30,644	5,602	1.6	1.5	2.1
E. South Central	2,101,159	1,949,715	1,849,936	251,012	93.4	93.1	96.0
W. South Central	5,409	4,924	4,831	567	0.2	0.2	0.2
Mountain	696	288	656	40	(1)	(1)	(1)
Pacific	524	358	475	35	(1)	(1)	(1)
Other [3]	2,841	4,148	2,166	674	0.1	0.1	0.3

[1] Less than one-tenth of 1 per cent.

[2] Includes persons born in United States, state not specified; persons born in outlying possessions, or at sea under United States flag; and American citizens born abroad.

TABLE 5.—FOREIGN WHITE STOCK, BY NATIONALITY.

FOREIGN COUNTRY IN WHICH BORN, OR, IF NATIVE, IN WHICH PARENTS WERE BORN.	WHITE POPULATION OF FOREIGN BIRTH OR FOREIGN PARENTAGE: 1910						Foreign-born white population: 1900
	Total.		Foreign born.		Native		
	Number.	Per cent.	Number.	Per cent.	Both parents foreign born.	One parent foreign born.	
All countries	164,757	100.0	40,053	100.0	76,523	48,181	50,133
Austria	1,717	1.0	1,032	2.6	495	190	542
Belgium	188	0.1	73	0.2	35	80	77
Canada—French	307	0.2	98	0.2	39	170	134
Canada—Other	2,469	1.5	939	2.3	238	1,292	1,050
Denmark	214	0.1	78	0.2	40	96	77
England	9,846	6.0	2,617	6.5	2,201	5,028	3,250
France	2,799	1.7	645	1.6	825	1,329	982
Germany	92,258	56.0	19,349	48.3	46,291	26,618	27,584
Greece	303	0.2	273	0.7	9	21	24
Holland	464	0.3	140	0.3	153	171	136
Hungary	858	0.5	725	1.8	89	44	146
Ireland	29,686	18.0	5,913	14.8	15,021	8,752	9,873
Italy	2,545	1.5	1,316	3.3	794	435	679
Roumania	142	0.1	100	0.2	34	8	22
Russia	5,617	3.4	3,222	8.0	2,107	288	1,658
Scotland	2,448	1.5	641	1.6	578	1,229	793
Sweden	442	0.3	190	0.5	104	148	222
Switzerland	4,577	2.8	1,653	4.1	1,394	1,530	1,928
Turkey	572	0.3	423	1.1	102	47	17
Wales	838	0.5	222	0.6	261	355	337
All other	[1] 6,467	3.9	404	1.0	[1] 5,713	350	602

[1] Includes native whites whose parents were born in different foreign countries; for example, one parent in Ireland and the other in Scotland.

TABLE 6.—MALES OF VOTING AND MILITIA AGES.

CLASS OF POPULATION.	MALES OF VOTING AGE—21 AND OVER.				MALES OF MILITIA AGE—18 TO 44.	
	Number.		Per cent.			
	1910	1900	1910	1900	1910	1900
Total	603,454	543,996	100.0	100.0	457,493	428,622
White	527,661	469,206	87.4	86.3	399,106	368,932
Negro	75,694	74,728	12.5	13.7	58,306	59,635
Indian, Chinese, and Japanese	99	62	(1)	(1)	81	55
Native white	507,221	444,067	84.1	81.6	390,822	359,088
Native parentage	464,524	402,244	77.0	73.9	359,347	320,525
Foreign or mixed parentage	42,697	41,823	7.1	7.7	31,475	38,563
Foreign-born white	20,440	25,139	3.4	4.6	8,284	9,844

[1] Less than one-tenth of 1 per cent.

TABLE 7.—AGE, FOR THE STATE.

AGE PERIOD.	TOTAL POPULATION.				NATIVE WHITE.				FOREIGN-BORN WHITE.		NEGRO.		INDIAN, CHINESE, AND JAPANESE.	
					Native parentage.		Foreign or mixed parentage.							
	1910	1900	Male.	Female.	Male.	Female.	Male.	Female.	Male.	Female.	Male.	Female.	Male.	Female.
All ages, number	**2,289,905**	**2,147,174**	**1,161,709**	**1,128,196**	**948,864**	**914,330**	**59,558**	**65,146**	**21,611**	**18,442**	**131,492**	**130,164**	**184**	**114**
Under 5 years	294,503	284,230	149,226	145,277	133,497	129,430	2,939	2,939	67	46	12,700	12,841	23	21
Under 1 year	61,106	61,790	30,779	30,327	27,683	27,189	524	521	1	4	2,568	2,608	3	5
5 to 9 years	272,758	273,259	138,177	134,581	121,568	117,885	3,380	3,433	190	179	13,022	13,065	17	19
10 to 14 years	252,905	251,653	128,397	124,508	110,373	106,590	4,264	4,249	199	209	13,540	13,444	21	16
15 to 19 years	241,622	228,767	121,214	120,408	101,615	100,113	5,211	5,587	520	377	13,846	14,317	22	14
20 to 24 years	215,210	210,248	105,275	109,935	85,102	88,981	5,391	5,969	1,155	730	13,608	14,248	19	7
25 to 29 years	181,948	174,939	89,779	92,169	70,858	72,514	5,478	6,317	1,576	1,032	11,850	12,298	17	8
30 to 34 years	155,036	141,572	77,939	77,097	60,697	59,352	6,029	6,922	1,541	1,190	9,661	9,633	11	.....
35 to 39 years	147,170	125,819	75,426	71,744	57,439	53,856	6,556	7,140	1,762	1,451	9,655	9,289	14	8
40 to 44 years	118,973	107,321	61,757	57,216	46,079	42,110	5,862	6,459	1,952	1,444	7,855	7,201	9	2
45 to 49 years	100,866	86,878	52,063	48,803	37,858	35,070	5,269	5,814	2,163	1,565	6,763	6,347	10	7
50 to 54 years	91,569	76,836	49,259	42,310	36,646	30,767	4,334	4,808	2,059	1,558	6,210	5,174	10	3
55 to 59 years	66,362	57,250	35,332	31,030	27,270	23,324	2,337	2,643	1,813	1,577	3,905	3,481	7	5
60 to 64 years	53,762	44,501	27,913	25,849	21,701	19,392	1,150	1,340	2,033	2,088	3,028	3,027	1	2
65 to 74 years	67,258	54,862	34,815	32,443	26,910	24,436	1,066	1,176	3,048	3,342	3,790	3,488	1	1
75 to 84 years	22,923	19,325	11,567	11,356	8,887	8,321	209	263	1,281	1,419	1,189	1,353	1	.....
85 to 94 years	3,669	2,673	1,780	1,889	1,306	1,343	37	45	201	193	236	307	.....	1
95 years and over	274	267	95	179	41	72	4	3	6	7	43	97	1	.....
Age unknown	3,097	6,774	1,695	1,402	1,017	774	42	39	45	35	591	554	.....	.....
All ages, per cent	**100.0**	**100.0**	**100.0**	**100.0**	**100.0**	**100.0**	**100.0**	**100.0**	**100.0**	**100.0**	**100.0**	**100.0**	**100.0**	**100.0**
Under 5 years	12.9	13.2	12.8	12.9	14.1	14.2	4.9	4.5	0.3	0.2	9.7	9.9	12.5	18.4
5 to 9 years	11.9	12.7	11.9	11.9	12.8	12.9	5.7	5.3	0.9	1.0	9.9	10.0	9.2	16.7
10 to 14 years	11.0	11.7	11.1	11.0	11.6	11.7	7.2	6.5	0.9	1.1	10.3	10.3	11.4	14.0
15 to 19 years	10.6	10.7	10.4	10.7	10.7	10.9	8.7	8.6	2.4	2.0	10.5	11.0	12.0	12.3
20 to 24 years	9.4	9.8	9.1	9.7	9.0	9.7	9.1	9.2	5.3	4.0	10.3	10.9	10.3	6.1
25 to 34 years	14.7	14.7	14.4	15.0	13.9	14.4	19.3	20.3	14.4	12.0	16.4	16.8	15.2	7.0
35 to 44 years	11.6	10.9	11.8	11.4	10.9	10.5	20.9	20.9	17.2	15.7	13.3	12.7	12.5	8.8
45 to 64 years	13.6	12.4	14.2	13.1	13.0	11.9	22.0	22.4	37.3	36.8	15.1	13.9	15.2	14.9
65 years and over	4.1	3.6	4.2	4.1	3.9	3.7	2.2	2.3	21.0	26.9	4.0	4.0	1.6	1.8

TABLE 8.—AGE, FOR URBAN AND RURAL POPULATION.

AGE PERIOD.	TOTAL.				NATIVE WHITE.				FOREIGN-BORN WHITE.				NEGRO.			
	Male.		Female.		Male.		Female.		Male.		Female.		Male.		Female.	
	Urban.	Rural.	Urban.	Rural.	Urban.	Rural.	Urban.	Rural.	Urban.	Rural.	Urban.	Rural.	Urban.	Rural.	Urban.	Rural.
All ages, number	**269,318**	**892,391**	**286,124**	**842,072**	**202,617**	**805,805**	**215,985**	**763,491**	**15,445**	**6,166**	**14,680**	**3,762**	**51,186**	**80,306**	**55,445**	**74,719**
Under 5 years	24,500	124,726	24,142	121,135	20,796	115,640	20,356	112,013	50	17	35	11	3,650	9,050	3,750	9,091
Under 1 year	4,948	25,831	4,845	25,482	4,191	24,016	4,098	23,612	.....	1	3	1	755	1,813	744	1,864
5 to 9 years	23,524	114,653	23,732	110,849	19,414	105,534	19,672	101,646	157	33	143	36	3,951	9,071	3,917	9,148
10 to 14 years	23,800	104,597	24,919	99,589	19,480	95,157	20,154	90,685	152	47	176	33	4,164	9,376	4,587	8,857
15 to 19 years	26,526	94,688	28,985	91,423	21,312	85,514	23,142	82,558	379	141	322	55	4,827	9,019	5,517	8,800
20 to 24 years	27,699	77,576	31,122	78,813	21,259	69,234	23,802	71,148	766	389	585	145	5,664	7,944	6,733	7,515
25 to 34 years	48,479	119,239	52,153	117,113	35,964	107,098	39,042	106,063	2,226	891	1,812	410	10,279	11,232	11,299	10,632
35 to 44 years	39,884	97,299	40,885	88,075	28,744	87,192	30,141	79,424	2,769	945	2,305	590	8,354	9,156	8,437	8,053
45 to 64 years	43,984	120,583	46,446	101,546	29,785	106,780	32,353	90,805	5,892	2,176	5,404	1,384	8,292	11,614	8,686	9,343
65 years and over	10,357	37,900	13,232	32,635	5,613	32,847	7,119	28,540	3,030	1,506	3,868	1,093	1,714	3,544	2,245	3,000
Age unknown	565	1,130	508	894	250	809	204	609	24	21	30	5	291	300	274	280
All ages, per cent	**100.0**	**100.0**	**100.0**	**100.0**	**100.0**	**100.0**	**100.0**	**100.0**	**100.0**	**100.0**	**100.0**	**100.0**	**100.0**	**100.0**	**100.0**	**100.0**
Under 5 years	9.1	14.0	8.4	14.4	10.3	14.4	9.4	14.7	0.3	0.3	0.2	0.3	7.1	11.3	6.8	12.2
5 to 9 years	8.7	12.8	8.3	13.2	9.6	13.1	9.1	13.3	1.0	0.5	1.0	1.0	7.7	11.3	7.1	12.2
10 to 14 years	8.8	11.7	8.7	11.8	9.6	11.8	9.3	11.9	1.0	0.8	1.2	0.9	8.1	11.7	8.3	11.9
15 to 19 years	9.8	10.6	10.1	10.9	10.5	10.6	10.7	10.8	2.5	2.3	2.2	1.5	9.4	11.2	10.0	11.8
20 to 24 years	10.3	8.7	10.9	9.4	10.5	8.6	11.0	9.3	5.0	6.3	4.0	3.9	11.1	9.9	12.1	10.1
25 to 34 years	18.0	13.4	18.2	13.9	17.7	13.3	18.1	13.9	14.4	14.5	12.3	10.9	20.1	14.0	20.4	14.2
35 to 44 years	14.8	10.9	14.3	10.5	14.2	10.8	14.0	10.4	17.9	15.3	15.7	15.7	16.3	11.4	15.2	10.8
45 to 64 years	16.3	13.5	16.2	12.1	14.7	13.3	15.0	11.9	38.1	35.3	36.8	36.8	16.2	14.5	15.7	12.5
65 years and over	3.8	4.2	4.6	3.9	2.8	4.1	3.3	3.7	19.6	24.4	26.3	29.1	3.3	4.4	4.0	4.0

TABLE 9.—SCHOOL ATTENDANCE.

AGE PERIOD.	TOTAL.			NATIVE WHITE.					FOREIGN-BORN WHITE.			NEGRO.		
				Native parentage.			Foreign or mixed parentage.							
	Number.	Attending school.		Number.	Attending school.		Number.	Attending school.		Number.	Attending school.		Number.	Attending school.	
		Number.	Per cent.		Number.	Per cent.		Number.	Per cent.		Number.	Per cent.		Number.	Per cent
THE STATE.															
6 to 20 years, inclusive	**755,709**	**461,195**	**61.0**	**644,497**	**401,209**	**62.3**	**27,178**	**15,148**	**55.7**	**1,953**	**756**	**38.7**	**81,976**	**44,060**	**53.7**
Male	380,316	232,224	61.1	325,318	203,367	62.5	13,324	7,558	56.7	1,072	385	35.9	40,544	20,902	51.6
Female	375,393	228,971	61.0	319,179	197,842	62.0	13,854	7,590	54.8	881	371	42.1	41,432	23,158	55.9
6 to 9 years	216,275	143,081	66.2	189,300	125,791	66.5	5,578	4,594	82.4	312	246	78.8	21,055	12,445	59.1
10 to 14 years	252,905	213,527	84.4	216,963	184,167	84.9	8,513	7,675	90.2	408	357	87.5	26,984	21,316	79.0
15 to 17 years	147,239	79,381	53.9	123,781	68,866	55.6	6,346	2,326	36.7	394	107	27.2	16,698	8,082	48.4
18 to 20 years	139,290	25,206	18.1	114,453	22,385	19.6	6,741	553	8.2	839	46	5.5	17,239	2,217	12.9
Under 6 years	.....	5,188	.....	.....	4,472	.....	.....	214	.....	.....	19	.....	.....	483	.....
21 years and over	.....	7,098	.....	.....	5,994	.....	.....	283	.....	.....	121	.....	.....	698	.....
Total attending school	.....	473,481	.....	.....	411,675	.....	.....	15,645	.....	.....	896	.....	.....	45,241	.....
URBAN POPULATION.															
6 to 14 years	86,449	73,533	85.1	60,263	51,684	85.8	10,511	9,298	88.5	584	495	84.8	15,084	12,052	79.9
15 to 20 years	67,212	17,925	26.7	43,327	12,329	28.5	10,137	2,041	20.1	956	123	12.9	12,780	3,430	26.8
RURAL POPULATION.															
6 to 14 years	382,731	283,075	74.0	346,000	258,274	74.6	3,580	2,971	83.0	136	108	79.4	32,955	21,709	65.9
15 to 20 years	219,317	86,662	39.5	194,907	78,922	40.5	2,950	838	28.4	277	30	10.8	21,157	6,869	32.5

TABLE 10.—ILLITERATE PERSONS 10 YEARS OF AGE AND OVER.

CLASS OF POPULATION.	BOTH SEXES.		MALE.		FEMALE.	
	Number.	Per cent.	Number.	Per cent.	Number.	Per cent.
THE STATE.						
Total illiterate, 1910	**208,084**	**12.1**	**109,877**	**12.6**	**98,207**	**11.6**
Native white	146,797	10.0	78,414	10.5	68,383	9.4
Native parentage	145,156	10.7	77,517	11.2	67,639	10.1
Foreign or mixed parentage	1,641	1.5	897	1.7	744	1.3
Foreign-born white	3,300	8.3	1,506	7.1	1,794	9.8
Negro	57,900	27.6	29,906	28.3	27,994	26.9
Total illiterate, 1900	**262,954**	**16.5**	**131,939**	**16.3**	**131,015**	**16.7**
Native white	169,324	12.8	85,256	12.7	84,068	13.0
Native parentage	166,822	13.9	83,897	13.7	82,925	14.1
Foreign or mixed parentage	2,502	2.1	1,359	2.4	1,143	1.9
Foreign-born white	5,444	10.9	2,240	8.5	3,204	13.6
Negro	88,137	40.1	44,417	40.5	43,720	39.7

CLASS OF POPULATION.	BOTH SEXES.		MALE.		FEMALE.	
	Number.	Per cent.	Number.	Per cent.	Number.	Per cent.
URBAN POPULATION.						
Total illiterate, 1910	**30,619**	**6.7**	**13,993**	**6.3**	**16,626**	**7.0**
Native white	6,907	2.0	3,502	2.2	3,405	1.9
Native parentage	6,158	2.4	3,169	2.6	2,989	2.3
Foreign or mixed parentage	749	0.9	333	0.8	416	0.9
Foreign-born white	2,412	8.1	933	6.1	1,479	10.2
Negro	21,288	23.3	9,549	21.9	11,739	24.6
RURAL POPULATION.						
Total illiterate, 1910	**177,465**	**14.0**	**95,884**	**14.7**	**81,581**	**13.4**
Native white	139,890	12.3	74,912	12.8	64,978	11.8
Native parentage	138,998	12.5	74,348	13.0	64,650	12.0
Foreign or mixed parentage	892	3.4	564	4.1	328	2.6
Foreign-born white	888	9.0	573	9.4	315	8.5
Negro	36,612	30.9	20,357	32.7	16,255	28.8

TABLE 11.—MARITAL CONDITION OF PERSONS 15 YEARS OF AGE AND OVER.

CLASS OF POPULATION AND AGE PERIOD.	MALES 15 YEARS OF AGE AND OVER.							FEMALES 15 YEARS OF AGE AND OVER.						
	Total.[1]	Single.		Married.		Widowed.	Divorced.	Total.[1]	Single.		Married.		Widowed.	Divorced.
		Number.	Per cent.	Number.	Per cent.				Number.	Per cent.	Number.	Per cent.		
THE STATE.														
Total, 1910	**745,909**	**265,864**	**35.6**	**435,835**	**58.4**	**38,207**	**4,020**	**723,830**	**201,589**	**27.8**	**436,478**	**60.3**	**78,648**	**5,656**
Total, 1900	*679,499*	*263,520*	*38.8*	*378,079*	*55.8*	*32,866*	*2,143*	*658,553*	*198,640*	*30.2*	*377,977*	*57.4*	*76,958*	*3,727*
15 to 19 years	121,214	117,940	97.3	2,740	2.3	55	21	120,408	98,494	81.8	20,885	17.3	381	204
20 to 24 years	105,275	69,355	65.9	34,386	32.7	783	344	109,935	45,257	41.2	61,868	56.3	1,733	828
25 to 34 years	167,718	45,273	27.0	117,600	70.1	3,425	1,097	169,266	30,354	17.9	130,622	77.2	6,296	1,787
35 to 44 years	137,183	17,552	12.8	112,741	82.2	5,687	1,046	128,060	13,413	10.4	103,667	80.4	10,430	1,352
45 years and over	212,824	15,233	7.2	167,625	78.8	28,105	1,494	193,859	13,702	7.1	118,905	61.3	59,487	1,467
Age unknown	1,695	511	30.1	743	43.8	152	18	1,402	369	26.3	531	37.9	321	18
Native white:														
Native parentage [2]	583,426	206,767	35.4	345,592	59.2	27,042	2,521	560,425	154,544	27.6	349,341	62.3	51,898	3,602
15 to 24 years	186,717	153,432	82.2	31,650	17.0	651	265	189,094	115,672	61.2	70,764	37.4	1,378	738
25 to 44 years	235,073	42,844	18.2	184,314	78.4	6,272	1,293	227,832	29,360	12.9	186,144	81.7	10,249	1,873
45 years and over	160,619	10,126	6.3	129,223	80.5	20,038	951	142,725	9,254	6.5	92,123	64.5	40,157	982
Foreign or mixed parentage [2]	48,975	19,447	39.7	27,316	55.8	1,825	334	54,525	19,813	36.3	28,489	52.2	5,650	486
15 to 24 years	10,602	9,675	91.3	885	8.3	9	13	11,556	9,436	81.7	2,005	17.4	40	40
25 to 44 years	23,925	7,891	33.0	15,325	64.1	505	180	26,838	7,954	29.6	17,091	63.7	1,474	283
45 years and over	14,406	1,858	12.9	11,090	77.0	1,310	141	16,092	2,403	14.9	9,384	58.3	4,128	162
Foreign-born white [2]	21,155	4,349	20.6	14,335	67.8	2,317	114	18,008	2,368	13.1	9,659	53.6	5,852	91
15 to 24 years	1,675	1,470	87.8	196	11.7	2	2	1,107	677	61.2	416	37.6	11	1
25 to 44 years	6,831	1,835	26.9	4,829	70.7	125	33	5,117	879	17.2	3,931	76.8	261	36
45 years and over	12,604	1,025	8.1	9,296	73.8	2,185	79	11,749	803	6.8	5,300	45.1	5,566	54
Negro [2]	92,230	35,239	38.2	48,538	52.6	7,019	1,050	90,814	24,849	27.4	48,951	53.9	15,245	1,476
15 to 24 years	27,454	22,687	82.6	4,388	16.0	175	85	28,565	17,954	62.9	9,559	33.5	685	253
25 to 44 years	39,021	10,233	26.2	25,846	66.2	2,209	636	38,421	5,574	14.5	27,106	70.6	4,741	947
45 years and over	25,164	2,215	8.8	17,996	71.5	4,570	323	23,274	1,239	5.3	12,086	51.9	9,634	268
URBAN POPULATION.														
Total	**197,494**	**77,466**	**39.2**	**107,718**	**54.5**	**10,273**	**1,549**	**213,331**	**70,130**	**32.9**	**108,706**	**51.0**	**31,571**	**2,542**
15 to 24 years	54,225	46,973	86.6	6,846	12.6	158	105	60,107	43,062	71.6	15,901	26.5	642	359
25 to 44 years	88,363	25,268	28.6	59,424	67.2	2,653	898	93,038	20,958	22.5	62,666	67.4	7,780	1,564
45 years and over	54,341	5,088	9.4	41,232	75.9	7,403	539	59,678	6,001	10.1	29,983	50.2	23,007	612
Age unknown	565	137	24.2	216	38.2	59	7	508	109	21.5	156	30.7	142	7
Native white—Native parentage	106,637	44,238	41.5	57,130	53.6	4,335	674	112,691	39,690	35.2	58,565	52.0	13,064	1,170
Native white—Foreign or mixed par.	36,290	14,789	40.8	19,921	54.9	1,276	272	43,112	16,278	37.8	21,744	50.4	4,641	422
Foreign-born white	15,086	2,810	18.6	10,540	69.9	1,628	83	14,326	1,915	13.4	7,454	52.0	4,863	82
Negro	39,421	15,585	39.5	20,111	51.0	3,034	520	43,191	12,242	28.3	20,939	48.5	9,002	867
RURAL POPULATION.														
Total	**548,415**	**188,398**	**34.4**	**328,117**	**59.8**	**27,934**	**2,471**	**510,499**	**131,459**	**25.8**	**327,772**	**64.2**	**47,077**	**3,114**
15 to 24 years	172,264	140,322	81.5	30,280	17.6	680	260	170,236	100,689	59.1	66,852	39.3	1,472	673
25 to 44 years	216,538	37,557	17.3	170,917	78.9	6,459	1,245	205,188	22,809	11.1	171,623	83.6	8,946	1,575
45 years and over	158,483	10,145	6.4	126,393	79.8	20,702	955	134,181	7,701	5.7	88,922	66.3	36,480	855
Age unknown	1,130	374	33.1	527	46.6	93	11	894	260	29.1	375	41.9	179	11
Native white—Native parentage	476,789	162,529	34.1	288,462	60.5	22,707	1,847	447,734	114,854	25.7	290,776	64.9	38,834	2,432
Native white—Foreign or mixed par.	12,685	4,658	36.7	7,395	58.3	549	62	11,413	3,535	31.0	6,745	59.1	1,009	64
Foreign-born white	6,069	1,539	25.4	3,795	62.5	689	31	3,682	453	12.3	2,205	59.9	989	9
Negro	52,809	19,654	37.2	28,427	53.8	3,985	530	47,623	12,607	26.5	28,012	58.8	6,243	609

[1] Total includes persons whose marital condition is unknown.

[2] Totals include persons of unknown age.

TABLE 12.—FOREIGN WHITE STOCK, BY NATIONALITY, FOR LOUISVILLE.

FOREIGN COUNTRY IN WHICH BORN, OR, IF NATIVE, IN WHICH PARENTS WERE BORN.	WHITE POPULATION OF FOREIGN BIRTH OR FOREIGN PARENTAGE: 1910						Foreign-born white population: 1900
	Total.		Foreign born.		Native.		
	Number.	Per cent.	Number.	Per cent.	Both parents foreign born.	One parent foreign born.	
All countries	**69,847**	**100.0**	**17,436**	**100.0**	**33,414**	**18,997**	**21,397**
Austria	605	0.9	316	1.8	178	111	192
Belgium	79	0.1	27	0.2	8	44	31
Canada—French	103	0.1	30	0.2	6	67	44
Canada—Other	806	1.2	326	1.9	65	415	355
Denmark	95	0.1	32	0.2	21	42	34
England	2,658	3.8	725	4.2	562	1,371	828
France	1,194	1.7	258	1.5	352	584	370
Germany	40,068	57.4	8,470	48.6	20,372	11,226	12,405
Greece	99	0.1	93	0.5	2	4	19
Holland	193	0.3	47	0.3	58	88	43
Hungary	520	0.7	441	2.5	52	27	50
Ireland	12,471	17.9	2,700	15.5	6,451	3,320	4,198
Italy	1,214	1.7	654	3.8	410	150	330
Roumania	58	0.1	42	0.2	15	1	8
Russia	3,541	5.1	2,011	11.5	1,381	149	1,183
Scotland	730	1.0	189	1.1	171	370	225
Sweden	186	0.3	83	0.5	33	70	94
Switzerland	2,157	3.1	714	4.1	684	759	717
Turkey	131	0.2	97	0.6	32	2	9
Wales	96	0.1	24	0.1	19	53	26
All other	[1] 2,843	4.1	157	0.9	[1] 2,542	144	236

[1] Includes native whites whose parents were born in different foreign countries; for example, one parent in Ireland and the other in Scotland.

TABLE 13.—AGE, FOR CITIES OF 25,000 OR MORE.

AGE PERIOD.	TOTAL.		NATIVE WHITE.		FOREIGN-BORN WHITE.		NEGRO.	
	Male.	Female.	Male.	Female.	Male.	Female.	Male.	Female.
Covington	**25,628**	**27,642**	**22,301**	**24,124**	**1,916**	**2,017**	**1,398**	**1,501**
Under 5 years	2,413	2,438	2,297	2,330	2	3	114	105
Under 1 year	475	494	457	472	.....	.....	18	22
5 to 9 years	2,216	2,307	2,120	2,221	10	5	86	81
10 to 14 years	2,261	2,401	2,156	2,302	5	4	100	95
15 to 19 years	2,617	2,795	2,494	2,657	12	12	110	126
20 to 24 years	2,705	2,973	2,538	2,754	24	35	141	184
25 to 34 years	4,597	4,931	4,113	4,401	168	191	316	339
35 to 44 years	3,784	3,869	3,208	3,350	319	264	248	255
45 to 64 years	4,120	4,598	2,968	3,506	905	832	246	260
65 years and over	904	1,313	397	591	470	668	37	54
Age unknown	11	17	10	12	1	3	.....	2
Lexington	**16,829**	**18,270**	**11,191**	**11,949**	**555**	**381**	**5,075**	**5,936**
Under 5 years	1,284	1,220	941	876	1	3	341	340
Under 1 year	248	256	184	188	.....	.....	64	68
5 to 9 years	1,289	1,259	900	900	4	4	385	355
10 to 14 years	1,369	1,350	939	912	9	7	419	431
15 to 19 years	1,524	1,662	1,030	1,103	22	3	470	555
20 to 24 years	1,666	2,028	1,128	1,301	52	13	486	713
25 to 34 years	3,014	3,483	1,959	2,246	89	54	963	1,183
35 to 44 years	2,778	2,962	1,806	1,936	92	78	880	947
45 to 64 years	3,116	3,274	1,993	2,047	183	132	940	1,095
65 years and over	771	1,012	483	617	101	86	187	309
Age unknown	18	20	12	11	2	1	4	8
Louisville	**108,548**	**115,380**	**80,066**	**85,888**	**8,868**	**8,568**	**19,602**	**20,920**
Under 5 years	9,474	9,374	8,258	8,083	26	23	1,190	1,268
Under 1 year	1,880	1,874	1,625	1,616	.....	3	255	255
5 to 9 years	9,118	9,152	7,767	7,804	85	94	1,266	1,254
10 to 14 years	9,361	9,787	7,898	8,123	89	119	1,374	1,545
15 to 19 years	10,708	11,444	8,742	9,333	247	223	1,716	1,888
20 to 24 years	11,493	12,634	8,784	9,649	483	380	2,223	2,605
25 to 34 years	20,366	21,816	14,454	15,852	1,348	1,099	4,563	4,865
35 to 44 years	16,444	16,817	11,259	12,065	1,638	1,382	3,544	3,369
45 to 64 years	17,554	19,101	11,162	12,646	3,299	3,164	3,091	3,288
65 years and over	3,889	5,087	1,698	2,286	1,644	2,062	547	739
Age unknown	141	168	44	47	9	22	88	99
Newport	**14,674**	**15,635**	**12,738**	**13,597**	**1,674**	**1,731**	**262**	**307**
Under 5 years	1,392	1,348	1,357	1,321	12	3	23	24
Under 1 year	292	288	285	284	.....	.....	7	4
5 to 9 years	1,311	1,255	1,253	1,210	35	23	23	22
10 to 14 years	1,363	1,301	1,316	1,243	30	29	17	29
15 to 19 years	1,534	1,625	1,464	1,541	45	53	25	31
20 to 24 years	1,436	1,554	1,318	1,462	88	57	30	35
25 to 34 years	2,635	2,906	2,334	2,609	242	230	59	67
35 to 44 years	2,226	2,303	1,873	1,995	315	257	38	51
45 to 64 years	2,271	2,576	1,638	1,963	592	574	41	39
65 years and over	496	763	177	249	313	505	6	9
Age unknown	10	4	8	4	2	.....	.....	.....

TABLE 14.—MARITAL CONDITION, FOR CITIES OF 25,000 OR MORE.

[Per cent not shown where base is less than 100.]

CLASS OF POPULATION AND AGE PERIOD.	MALES 15 YEARS OF AGE AND OVER.							FEMALES 15 YEARS OF AGE AND OVER.						
	Total.[1]	Single.		Married.		Widowed.	Divorced.	Total.[1]	Single.		Married.		Widowed.	Divorced.
		Number.	Per cent.	Number.	Per cent.				Number.	Per cent.	Number.	Per cent.		
Covington														
Total	18,738	7,485	39.9	10,230	54.6	878	121	20,496	7,203	35.1	10,302	50.3	2,796	174
15 to 24 years	5,322	4,685	88.0	615	11.6	9	3	5,768	4,356	75.5	1,344	23.3	27	29
25 to 44 years	8,381	2,384	28.4	5,717	68.2	201	71	8,800	2,185	24.8	5,972	67.9	543	96
45 years and over	5,024	411	8.2	3,895	77.5	668	47	5,911	659	11.1	2,978	50.4	2,223	49
Age unknown	11	5	.....	3	.....	.....	.....	17	3	.....	8	.....	3	.....
Native white—Native parentage	9,820	4,359	44.4	4,996	50.9	389	61	10,143	3,860	38.1	5,119	50.5	1,039	106
Native white—Foreign or mixed par	5,908	2,511	42.5	3,191	54.0	166	32	7,128	2,779	39.0	3,582	50.3	725	40
Foreign-born white	1,899	200	10.5	1,444	76.0	247	7	2,005	240	12.0	984	49.1	776	5
Negro	1,098	403	36.7	598	54.5	76	21	1,220	324	26.6	617	50.6	256	23
Lexington														
Total	12,887	5,305	41.2	6,810	52.8	662	79	14,441	4,822	33.4	7,072	49.0	2,352	147
15 to 24 years	3,190	2,800	87.8	372	11.7	13	5	3,690	2,665	72.2	948	25.7	46	21
25 to 44 years	5,792	1,954	33.7	3,624	62.6	163	42	6,445	1,622	25.2	4,106	63.7	612	92
45 years and over	3,887	547	14.1	2,807	72.2	480	32	4,286	531	12.4	2,013	47.0	1,690	34
Age unknown	18	4	.....	7	.....	6	.....	20	4	.....	5	.....	4	.....
Native white—Native parentage	7,616	3,138	41.2	4,091	53.7	333	32	8,321	2,900	34.9	4,225	50.8	1,101	68
Native white—Foreign or mixed par	795	398	50.1	370	46.5	26	1	940	439	46.7	402	42.8	93	2
Foreign-born white	541	175	32.3	311	57.5	49	3	367	71	19.3	193	52.6	100	1
Negro	3,930	1,591	40.5	2,036	51.8	254	43	4,810	1,411	29.3	2,251	46.8	1,057	76
Louisville														
Total	80,595	32,947	40.9	42,397	52.6	4,318	799	87,067	29,565	34.0	42,892	49.3	13,189	1,314
15 to 24 years	22,201	19,282	86.9	2,787	12.6	56	46	24,078	17,472	72.6	6,200	25.7	245	143
25 to 44 years	36,810	11,295	30.7	23,852	64.8	1,163	472	38,633	9,393	24.3	25,057	64.9	3,340	826
45 years and over	21,443	2,335	10.9	15,729	73.4	3,086	280	24,188	2,671	11.0	11,604	48.0	9,555	345
Age unknown	141	35	24.8	29	20.6	13	1	168	29	17.3	31	18.5	49	.....
Native white—Native parentage	36,315	16,625	45.8	17,927	49.4	1,395	336	38,447	14,768	38.4	18,792	48.9	4,284	584
Native white—Foreign or mixed par	19,828	8,179	41.2	10,727	54.1	728	183	23,431	9,002	38.4	11,576	49.4	2,542	303
Foreign-born white	8,668	1,736	20.0	5,959	68.7	907	56	8,332	1,183	14.2	4,351	52.2	2,725	65
Negro	15,772	6,399	40.6	7,780	49.3	1,288	224	16,853	4,612	27.4	8,170	48.5	3,638	361
Newport														
Total	10,608	4,174	39.3	5,870	55.3	481	70	11,731	4,093	34.9	5,904	50.3	1,635	90
15 to 24 years	2,970	2,669	89.9	291	9.8	2	4	3,179	2,488	78.3	662	20.8	18	4
25 to 44 years	4,861	1,282	26.4	3,422	70.4	110	42	5,209	1,284	24.6	3,558	68.3	306	61
45 years and over	2,767	217	7.8	2,154	77.8	369	24	3,339	320	9.6	1,683	50.4	1,311	24
Age unknown	10	6	.....	3	.....	.....	.....	4	1	.....	1	.....	.....	1
Native white—Native parentage	4,674	2,246	48.1	2,259	48.3	134	29	4,849	2,043	42.1	2,329	48.0	433	38
Native white—Foreign or mixed par	4,138	1,619	39.1	2,336	56.5	152	30	4,974	1,793	36.0	2,592	52.1	544	42
Foreign-born white	1,597	242	15.2	1,161	72.7	180	8	1,676	204	12.2	856	51.1	612	4
Negro	199	67	33.7	114	57.3	15	3	232	53	22.8	127	54.7	46	6

[1] Total includes persons whose marital condition is unknown.

TABLE 15.—INDIAN, CHINESE, AND JAPANESE POPULATION FOR PRINCIPAL COUNTIES.

COUNTY.	INDIAN.			CHINESE.			JAPANESE.		
	1910	1900	1890	1910	1900	1890	1910	1900	1890
The state	234	102	71	52	57	28	12	.....	3
Boyd	.....	.....	.....	13	12	.....	.....	.....	.....
Floyd	46	.....	14	.....	.....	.....	.....	.....	1
Greenup	10	.....	.....	.....	.....	.....	.....	.....	.....
Jefferson	9	1	14	2	2	8	6	.....	.....
Kenton	1	.....	.....	13	17	3	.....	.....	.....
McCracken	.....	.....	.....	3	11	2	.....	.....	.....
Magoffin	92	85	.....	.....	.....	.....	.....	.....	.....
Monroe	20	.....	.....	.....	.....	.....	.....	.....	.....
Whitley	12	.....	10	.....	.....	.....	.....	.....	.....
Remainder of state	44	16	33	21	15	15	6	.....	2

TABLE I—COMPOSITION AND CHARACTERISTICS OF THE

[Per cent not shown where base is less than 100.

SUBJECT.	THE STATE.	Adair.	Allen.	Anderson.[1]	Ballard.[1]	Barren.	Bath.[1]	Bell.[1]	Boone.	Bourbon.
POPULATION										
Total population, 1910	2,289,905	16,503	14,882	10,146	12,690	25,293	13,988	28,447	9,420	17,462
1900	2,147,174	14,888	14,657	10,051	10,761	23,197	14,734	15,701	11,170	18,069
1890	1,858,635	13,721	13,692	10,610	8,390	21,490	12,813	10,312	12,246	16,976
1880	1,648,690	13,078	12,089	9,361	14,378	22,321	11,982	6,055	11,996	15,956
1870	1,321,011	11,065	10,296	5,449	12,576	17,780	10,145	3,731	10,696	14,863
Increase, 1900–1910	142,731	1,615	225	95	1,929	2,096	− 746	12,746	−1,750	− 607
Per cent of increase	6.6	10.8	1.5	0.9	17.9	9.0	−5.1	81.2	−15.7	−3.4
Increase, 1890–1900	288,539	1,167	965	− 559	2,371	1,707	1,921	5,389	−1,076	1,093
Per cent of increase	15.5	8.5	7.0	−5.3	28.3	7.9	15.0	52.3	− 8.8	6.4
Land area (square miles)	40,181	400	394	201	252	485	270	384	251	304
Population per square mile, 1910	57.0	41.3	37.8	50.5	50.4	52.2	51.8	74.1	37.5	57.4
Rural population per square mile, 1910	43.2	41.3	37.8	50.5	50.4	52.2	51.8	55.1	37.5	38.2
URBAN AND RURAL TERRITORY.										
Urban, 1910—Places of 2,500 or more in 1910	555,442							7,305		5,859
Same places in 1900	483,233							4,162		4,603
Per cent of increase, 1900–1910	14.9							75.5		27.3
Rural, 1910—Remainder of county in 1910	1,734,463	16,503	14,882	10,146	12,690	25,293	13,988	21,142	9,420	11,603
Same territory in 1900	1,663,941	14,888	14,657	10,051	10,761	23,197	14,734	11,539	11,170	13,466
Per cent of increase, 1900–1910	4.2	10.8	1.5	0.9	17.9	9.0	−5.1	83.2	−15.7	−13.8
Urban, 1900—Places of 2,500 or more in 1900	467,668							4,162		4,603
Rural, 1900—Remainder of county in 1900	1,679,506	14,888	14,657	10,051	10,761	23,197	14,734	11,539	11,170	13,466
Per cent in places of 2,500 or more, 1910	24.3							25.7		33.6
Per cent in places of 2,500 or more, 1900	21.8							26.5		25.5
COLOR AND NATIVITY										
White	2,027,951	15,028	13,972	9,412	11,105	21,703	12,652	25,527	8,942	11,819
Number in 1900	*1,862,309*	*13,294*	*13,559*	*9,057*	*9,259*	*19,410*	*13,042*	*13,947*	*10,360*	*11,276*
Number in 1890	*1,590,462*	*11,893*	*12,650*	*9,547*	*6,978*	*17,765*	*11,255*	*9,570*	*11,134*	*10,179*
Negro	261,656	1,475	910	734	1,585	3,590	1,336	2,920	478	5,642
Number in 1900	*234,706*	*1,594*	*1,098*	*994*	*1,502*	*3,787*	*1,692*	*1,754*	*810*	*6,792*
Number in 1890	*203,071*	*1,328*	*1,042*	*1,063*	*1,412*	*3,724*	*1,578*	*740*	*1,112*	*6,797*
Black	195,713	1,207	632	415	1,341	2,907	893	2,559	425	4,843
Mulatto	65,943	268	278	319	244	683	443	361	53	799
Indian, Chinese, and Japanese (see Tables 1 and 15)	298									1
Native white—Native parentage	1,863,194	15,004	13,947	9,354	10,995	21,626	12,579	24,649	8,296	11,125
Number in 1900	*1,673,413*	*13,251*	*13,501*	*8,973*	*9,026*	*19,266*	*12,956*	*13,482*	*9,291*	*10,332*
Native white—Foreign or mixed parentage	124,704	19	22	49	76	61	49	463	503	540
Number in 1900	*138,763*	*33*	*44*	*68*	*183*	*115*	*63*	*279*	*809*	*688*
Native white—Foreign parentage	76,523	11	10	19	22	17	24	214	289	355
Native white—Mixed parentage	48,181	8	12	30	54	44	25	249	214	185
Foreign-born white	40,053	5	3	9	34	16	24	415	143	154
Number in 1900	*50,133*	*10*	*14*	*16*	*50*	*29*	*23*	*186*	*260*	*256*
PER CENT OF TOTAL POPULATION.										
Native white—Native parentage	81.4	90.9	93.7	92.2	86.6	85.5	89.9	86.6	88.1	63.7
Per cent in 1900	*77.9*	*89.0*	*92.1*	*89.3*	*83.9*	*83.1*	*87.9*	*85.9*	*83.2*	*57.2*
Native white—Foreign or mixed parentage	5.4	0.1	0.1	0.5	0.6	0.2	0.4	1.6	5.3	3.1
Per cent in 1900	*6.5*	*0.2*	*0.3*	*0.7*	*1.7*	*0.5*	*0.4*	*1.8*	*7.2*	*3.8*
Foreign-born white	1.7	(2)	(2)	0.1	0.3	0.1	0.2	1.5	1.5	0.9
Per cent in 1900	*2.3*	*0.1*	*0.1*	*0.2*	*0.5*	*0.1*	*0.2*	*1.2*	*2.3*	*1.4*
Negro	11.4	8.9	6.1	7.2	12.5	14.2	9.6	10.3	5.1	32.3
Per cent in 1900	*13.3*	*10.7*	*7.5*	*9.9*	*14.0*	*16.3*	*11.5*	*11.2*	*7.3*	*37.6*
FOREIGN NATIONALITIES										
FOREIGN-BORN WHITE: *Born in*—										
Austria	1,032					1		30		1
Belgium	73									1
Canada—French	98					2	1		3	
Canada—Other	939	1	1				3	9	1	8
Denmark	78			1						
England	2,617	1		2	9	4	4	51	12	15
France	645				2			1	3	3
Germany	19,349	2		2	6	6	5	32	94	24
Greece	273							31		4
Holland	140				2					
Hungary	725							14		
Ireland	5,913			3	2	1	9	23	28	69
Italy	1,316							39	1	
Roumania	100							12		
Russia	3,222							38		11
Scotland	641				1		1	25		12
Servia	73						1	2		
Sweden	190							2		
Switzerland	1,653	1			1			11	1	1
Turkey	423				6			89		
Wales	222							4		
Other foreign countries	331		2	1	5	2		2		5
NATIVE WHITE: *Both parents born in*—										
Austria	495							10	1	
Canada—French	39						1			
Canada—Other	238							8	2	
Denmark	40									
England	2,201		1	1	1			27	7	10
France	825	1					3		1	
Germany	46,291	7	5	5	8	10	8	45	168	58
Holland	153									
Hungary	89							1		
Ireland	15,021	1	1	11	3	2	12	23	86	250
Italy	794							11		
Russia	2,107					1		16		5
Scotland	578	1		1				24	1	2
Sweden	104									
Switzerland	1,394							3	3	
Wales	261							7		2
All others of foreign parentage [3]	5,893	1	3	1	10	4		39	20	28

[1] For changes in boundaries, etc., see page 624.

[2] Less than one-tenth of 1 per cent.

POPULATION FOR THE STATE AND FOR COUNTIES.

A minus sign (−) denotes decrease.]

SUBJECT.	THE STATE.	Adair.	Allen.	Anderson.[1]	Ballard.[1]	Barren.	Bath.[1]	Bell.[1]	Boone.	Bourbon.
SEX										
Total...Male	**1,161,709**	**8,285**	**7,525**	**5,205**	**6,717**	**12,827**	**7,213**	**15,111**	**4,855**	**8,777**
Female	**1,128,196**	**8,218**	**7,357**	**4,941**	**5,973**	**12,466**	**6,775**	**13,336**	**4,565**	**8,685**
White...Male	1,030,033	7,581	7,073	4,828	5,880	11,014	6,534	13,459	4,607	6,013
Female	997,918	7,447	6,899	4,584	5,225	10,689	6,118	12,068	4,335	5,806
Negro...Male	131,492	704	452	377	837	1,813	679	1,652	248	2,763
Female	130,164	771	458	357	748	1,777	657	1,268	230	2,879
MALES OF VOTING AGE										
Total number	**603,454**	**3,945**	**3,840**	**2,721**	**3,460**	**6,458**	**3,658**	**7,273**	**2,956**	**5,404**
Number in 1900	*545,996*	*3,599*	*3,636*	*2,579*	*2,881*	*5,731*	*3,839*	*3,761*	*3,302*	*5,250*
Native white—Native parentage	464,524	3,602	3,604	2,468	2,964	5,563	3,252	5,880	2,535	3,331
Number in 1900	*402,244*	*3,062*	*3,356*	*2,279*	*2,337*	*4,842*	*3,349*	*3,051*	*2,629*	*3,031*
Native white—Foreign or mixed parentage	42,697	5	11	15	34	32	25	122	206	249
Number in 1900	*41,823*	*15*	*14*	*26*	*72*	*37*	*33*	*56*	*311*	*281*
Native white—Foreign parentage	29,256	3	7	7	15	11	11	71	133	183
Native white—Mixed parentage	13,441	2	4	8	19	21	14	51	73	66
Foreign-born white	20,440	4	2	8	20	10	16	289	81	77
Number in 1900	*25,139*	*7*	*8*	*14*	*28*	*17*	*20*	*113*	*142*	*136*
Negro	75,694	334	223	230	442	853	365	982	134	1,746
Number in 1900	*74,728*	*315*	*248*	*260*	*394*	*835*	*437*	*541*	*220*	*1,731*
Indian, Chinese, and Japanese	99	.....	.....	.....	.....	.....	.....	.....	.....	1
PER CENT OF TOTAL.										
Native white—Native parentage	77.0	91.3	93.9	90.7	85.7	86.1	88.9	80.8	85.8	61.6
Native white—Foreign or mixed parentage	7.1	0.1	0.3	0.6	1.0	0.5	0.7	1.7	7.0	4.6
Foreign-born white	3.4	0.1	0.1	0.3	0.6	0.2	0.4	4.0	2.7	1.4
Negro	12.5	8.5	5.8	8.5	12.8	13.2	10.0	13.5	4.5	32.3
CITIZENSHIP OF FOREIGN-BORN WHITE.										
Naturalized	13,225	3	2	6	7	5	8	111	60	56
Having first papers	815	.....	.....	.....	1	.....	.....	8	1	2
Alien	2,754	1	.....	2	4	.....	1	155	7	3
Unknown	3,646	.....	.....	.....	8	5	7	15	13	16
ILLITERACY										
ILLITERATE MALES OF VOTING AGE.										
Total number illiterate	**87,516**	**771**	**896**	**293**	**483**	**1,182**	**691**	**1,447**	**171**	**853**
Per cent illiterate	14.5	19.5	23.3	10.8	14.0	18.3	18.9	19.9	5.8	15.8
Per cent in 1900	*18.8*	*25.2*	*23.7*	*14.9*	*16.0*	*19.4*	*23.4*	*26.2*	*12.6*	*24.4*
Native white, number illiterate	60,147	618	802	225	309	812	543	1,111	126	209
Per cent illiterate	11.9	17.1	22.2	9.1	10.3	14.5	16.6	18.5	4.6	5.8
Foreign-born white, number illiterate	1,382	.....	.....	1	1	.....	2	74	4	6
Per cent illiterate	6.8	.....	.....	.....	.....	.....	.....	25.6	.....	.....
Negro, number illiterate	25,958	153	94	67	173	370	146	262	41	638
Per cent illiterate	34.3	45.8	42.2	29.1	39.1	43.4	40.0	26.7	30.6	36.5
PERSONS 10 YEARS OLD AND OVER.										
Total number	**1,722,644**	**11,866**	**11,152**	**7,650**	**9,446**	**18,797**	**10,431**	**19,870**	**7,616**	**14,028**
Number illiterate	**208,084**	**1,990**	**2,051**	**619**	**935**	**2,681**	**1,609**	**4,148**	**310**	**1,773**
Per cent illiterate	12.1	16.8	18.4	8.1	9.9	14.3	15.4	20.9	4.1	12.6
Native white, number	1,472,827	10,786	10,481	7,031	8,231	16,116	9,375	17,152	7,097	9,240
Number illiterate	146,797	1,568	1,818	475	587	1,773	1,265	3,486	217	364
Per cent illiterate	10.0	14.5	17.3	6.8	7.1	11.0	13.5	20.3	3.1	3.9
Foreign-born white, number	39,571	5	3	9	33	16	24	400	141	152
Number illiterate	3,300	.....	.....	1	2	1	2	96	6	14
Per cent illiterate	8.3	.....	.....	.....	.....	.....	.....	24.0	4.3	9.2
Negro, number	210,028	1,075	668	610	1,182	2,665	1,032	2,318	378	4,635
Number illiterate	57,900	422	233	143	346	907	342	566	87	1,395
Per cent illiterate	27.6	39.3	34.9	23.4	29.3	34.0	33.1	24.4	23.0	30.1
PERSONS 10 TO 20 YEARS, INCLUSIVE.										
Total number	539,434	3,997	3,542	2,319	3,118	6,063	3,432	6,900	1,925	3,533
Number illiterate	36,156	526	414	100	177	565	376	994	32	156
Per cent illiterate	6.7	13.2	11.7	4.3	5.7	9.3	11.0	14.4	1.7	4.4
SCHOOL AGE AND ATTENDANCE										
Total number 6 to 20 years, inclusive	**755,709**	**5,697**	**4,944**	**3,325**	**4,369**	**8,555**	**4,785**	**9,990**	**2,682**	**4,857**
Number attending school	**461,195**	**3,215**	**2,583**	**2,131**	**2,697**	**5,095**	**2,468**	**5,424**	**1,694**	**2,972**
Per cent attending school	61.0	56.4	52.2	64.1	61.7	59.6	51.6	54.3	63.2	61.2
Number 6 to 9 years	216,275	1,700	1,402	1,006	1,251	2,492	1,353	3,090	757	1,324
Number attending school	143,081	1,013	747	709	768	1,600	758	1,917	551	829
Number 10 to 14 years	252,905	1,940	1,640	1,146	1,421	2,831	1,604	3,166	881	1,610
Number attending school	213,527	1,423	1,174	989	1,209	2,250	1,216	2,446	774	1,430
Number 15 to 17 years	147,239	1,062	961	589	871	1,667	944	1,791	530	906
Number attending school	79,381	558	486	346	551	900	396	811	285	530
Number 18 to 20 years	139,290	995	941	584	826	1,565	884	1,943	514	1,017
Number attending school	25,206	221	176	87	169	345	98	250	84	183
PERSONS 6 TO 14 YEARS, INCLUSIVE.										
Total number	469,180	3,640	3,042	2,152	2,672	5,323	2,957	6,256	1,638	2,934
Number attending school	356,608	2,436	1,921	1,698	1,977	3,850	1,974	4,363	1,325	2,259
Per cent attending school	76.0	66.9	63.1	78.9	74.0	72.3	66.8	69.7	80.9	77.0
Native white—Native parentage, number	406,263	3,292	2,868	1,998	2,333	4,486	2,679	5,632	1,502	1,955
Number attending school	309,958	2,246	1,850	1,585	1,724	3,304	1,801	3,969	1,233	1,526
Per cent attending school	76.3	68.2	64.5	79.3	73.9	73.7	67.2	70.5	82.1	78.1
Native white—Foreign or mixed parentage, number	14,091	2	1	5	9	8	3	103	51	25
Number attending school	12,269	1	.....	4	9	8	2	87	45	24
Per cent attending school	87.1	.....	.....	.....	.....	.....	.....	84.5	.....	.....
Foreign-born white, number	720	.....	.....	.....	1	.....	.....	14	2	3
Number attending school	603	.....	.....	.....	1	.....	.....	8	.....	3
Per cent attending school	83.8	.....	.....	.....	.....	.....	.....	.....	.....	.....
Negro, number	48,039	346	173	149	329	829	275	507	83	951
Number attending school	33,761	189	71	109	243	538	171	299	47	706
Per cent attending school	70.3	54.6	41.0	73.2	73.9	64.9	62.2	59.0	.....	74.2
DWELLINGS AND FAMILIES										
Dwellings, number	469,669	3,437	3,256	2,269	2,754	5,418	3,007	5,426	2,325	4,041
Families, number	494,788	3,465	3,284	2,297	2,784	5,525	3,056	5,596	2,363	4,235

[1] Native whites having both parents born in countries other than specified, and also those having both parents of foreign birth but born in different countries.

TABLE I.—COMPOSITION AND CHARACTERISTICS OF THE

SUBJECT.	Boyd.	Boyle.	Bracken.	Breathitt.[1]	Breckinridge.	Bullitt.	Butler.	Caldwell.	Calloway.	Campbell.
POPULATION										
Total population, 1910	23,444	14,668	10,308	17,540	21,034	9,487	15,805	14,063	19,867	59,369
1900	18,834	13,817	12,137	14,322	20,534	9,602	15,896	14,510	17,633	54,223
1890	14,033	12,948	12,369	8,705	18,976	8,291	13,956	13,186	14,675	44,208
1880	12,165	11,930	13,509	7,742	17,486	8,521	12,181	11,282	13,295	37,440
1870	8,573	9,515	11,409	5,672	13,440	7,781	9,404	10,826	9,410	27,406
Increase, 1900-1910	4,610	851	−1,829	3,218	500	−115	−91	−447	2,234	5,146
Per cent of increase	24.5	6.2	−15.1	22.5	2.4	−1.2	−0.6	−3.1	12.7	9.5
Increase, 1890-1900	4,801	869	−232	5,617	1,558	1,311	1,940	1,324	2,958	10,015
Per cent of increase	34.2	6.7	−1.9	64.5	8.2	15.8	13.9	10.0	20.2	22.7
Land area (square miles)	159	186	204	483	568	308	417	322	412	145
Population per square mile, 1910	147.4	78.9	50.5	36.3	37.0	30.8	37.9	43.7	48.2	409.4
Rural population per square mile, 1910	70.7	49.7	50.5	36.3	37.0	30.8	37.9	34.3	48.2	106.2
URBAN AND RURAL TERRITORY.										
Urban, 1910—Places of 2,500 or more in 1910	12,208	5,420	.....	.....	.....	.....	.....	3,015	.....	43,971
Same places in 1900	9,881	4,285	.....	.....	.....	.....	.....	2,556	.....	40,737
Per cent of increase, 1900-1910	23.6	26.5	.....	.....	.....	.....	.....	18.0	.....	7.9
Rural, 1910—Remainder of county in 1910	11,236	9,248	10,308	17,540	21,034	9,487	15,805	11,048	19,867	15,398
Same territory in 1900	8,953	9,532	12,137	14,322	20,534	9,602	15,896	11,954	17,633	13,486
Per cent of increase, 1900-1910	25.5	−3.0	−15.1	22.5	2.4	−1.2	−0.6	−7.6	12.7	14.2
Urban, 1900—Places of 2,500 or more in 1900	9,881	4,285	.....	.....	.....	.....	.....	2,556	.....	40,737
Rural, 1900—Remainder of county in 1900	8,953	9,532	12,137	14,322	20,534	9,602	15,896	11,954	17,633	13,486
Per cent in places of 2,500 or more, 1910	52.1	37.0	.....	.....	.....	.....	.....	21.4	.....	74.1
Per cent in places of 2,500 or more, 1900	52.5	31.0	.....	.....	.....	.....	.....	17.6	.....	75.1
COLOR AND NATIVITY										
White	22,609	10,515	9,969	17,279	19,452	8,808	15,244	11,543	18,798	58,626
Number in 1900	*18,051*	*9,036*	*11,565*	*14,023*	*18,438*	*8,508*	*15,171*	*11,735*	*16,375*	*53,643*
Number in 1890	*13,328*	*8,139*	*11,723*	*8,536*	*16,896*	*7,243*	*13,188*	*10,450*	*13,583*	*43,522*
Negro	822	4,153	339	260	1,581	679	561	2,520	1,069	735
Number in 1900	*771*	*4,781*	*572*	*299*	*2,096*	*1,094*	*725*	*2,775*	*1,258*	*580*
Number in 1890	*705*	*4,809*	*646*	*169*	*2,080*	*1,048*	*773*	*2,736*	*1,092*	*636*
Black	612	3,288	259	199	1,141	497	495	1,530	895	557
Mulatto	210	865	80	61	440	182	66	990	174	178
Indian, Chinese, and Japanese (see Tables 1 and 15)	13	.....	.....	1	1	.....	.....	.....	.....	8
Native white—Native parentage	20,969	10,068	9,050	17,234	19,095	8,495	15,180	11,426	18,774	33,218
Number in 1900	*16,237*	*8,471*	*10,203*	*13,985*	*17,966*	*8,084*	*15,056*	*11,569*	*16,337*	*26,329*
Native white—Foreign or mixed parentage	1,281	304	729	25	291	239	55	94	23	19,538
Number in 1900	*1,420*	*358*	*1,018*	*31*	*376*	*303*	*91*	*195*	*34*	*20,500*
Native white—Foreign parentage	703	192	432	11	135	89	8	38	7	12,661
Native white—Mixed parentage	578	112	297	14	156	150	47	56	16	6,877
Foreign-born white	359	143	190	20	66	74	9	23	1	5,870
Number in 1900	*394*	*207*	*344*	*7*	*96*	*121*	*24*	*41*	*4*	*6,814*
PER CENT OF TOTAL POPULATION.										
Native white—Native parentage	89.4	68.6	87.8	98.3	90.8	89.5	96.0	81.2	94.5	56.0
Per cent in 1900	*86.2*	*61.3*	*84.1*	*97.6*	*87.5*	*84.2*	*94.7*	*79.7*	*92.7*	*48.6*
Native white—Foreign or mixed parentage	5.5	2.1	7.1	0.1	1.4	2.5	0.3	0.7	0.1	32.9
Per cent in 1900	*7.5*	*2.6*	*8.4*	*0.2*	*1.8*	*3.2*	*0.6*	*0.9*	*0.2*	*37.8*
Foreign-born white	1.5	1.0	1.8	0.1	0.3	0.8	0.1	0.2	(2)	9.9
Per cent in 1900	*2.1*	*1.5*	*2.8*	(2)	*0.5*	*1.3*	*0.2*	*0.3*	(2)	*12.6*
Negro	3.5	28.3	3.3	1.5	7.5	7.2	3.5	17.9	5.4	1.2
Per cent in 1900	*4.1*	*34.6*	*4.7*	*2.1*	*10.2*	*11.4*	*4.6*	*19.1*	*7.1*	*1.1*
FOREIGN NATIONALITIES										
FOREIGN-BORN WHITE: *Born in*—										
Austria	6	46	1	.....	1	.....	.....	.....	.....	165
Belgium	3	.....	.....	.....	.....	2	.....	.....	.....	7
Canada—French	1	.....	1	1	2	.....	.....	.....	.....	18
Canada—Other	11	8	1	6	2	1	.....	.....	.....	124
Denmark	.....	.....	.....	.....	.....	.....	.....	.....	.....	9
England	22	6	3	1	14	9	2	5	.....	439
France	8	2	4	.....	2	1	.....	4	.....	90
Germany	156	33	142	1	19	40	1	5	.....	3,350
Greece	3	.....	.....	.....	.....	.....	.....	.....	.....	6
Holland	2	.....	.....	.....	.....	.....	.....	.....	.....	11
Hungary	.....	.....	.....	.....	.....	.....	.....	.....	.....	128
Ireland	56	20	33	.....	12	9	2	2	1	544
Italy	7	5	3	.....	4	1	.....	.....	.....	80
Roumania	2	.....	.....	.....	.....	.....	.....	.....	.....	36
Russia	40	11	.....	.....	.....	3	.....	5	.....	602
Scotland	7	3	.....	2	2	1	1	2	.....	56
Servia	.....	.....	.....	.....	.....	.....	.....	.....	.....	.....
Sweden	.....	2	.....	.....	.....	.....	.....	.....	.....	16
Switzerland	1	5	2	.....	1	7	.....	.....	.....	103
Turkey	19	1	.....	5	4	.....	.....	.....	.....	9
Wales	6	.....	.....	4	.....	.....	.....	.....	.....	46
Other foreign countries	9	1	.....	.....	3	.....	3	.....	.....	31
NATIVE WHITE: *Both parents born in*—										
Austria	4	43	.....	.....	.....	.....	.....	.....	.....	125
Canada—French	1	.....	.....	.....	.....	.....	.....	.....	.....	7
Canada—Other	2	.....	.....	1	1	.....	.....	.....	.....	22
Denmark	.....	.....	.....	1	.....	.....	.....	.....	.....	4
England	33	8	3	1	11	3	5	3	1	453
France	15	1	4	.....	1	1	.....	.....	.....	104
Germany	357	33	285	.....	57	55	.....	9	3	8,930
Holland	1	.....	.....	.....	.....	.....	.....	.....	.....	19
Hungary	.....	.....	.....	.....	.....	.....	.....	.....	.....	10
Ireland	187	48	119	3	44	11	2	15	2	1,449
Italy	2	7	.....	.....	1	.....	.....	.....	.....	96
Russia	34	3	.....	.....	.....	.....	.....	5	.....	339
Scotland	4	3	1	.....	4	2	1	3	.....	44
Sweden	.....	2	.....	.....	.....	1	.....	.....	.....	12
Switzerland	.....	2	.....	.....	.....	1	.....	.....	.....	65
Wales	12	.....	.....	2	2	3	.....	.....	.....	61
All others of foreign parentage[3]	51	42	20	3	14	12	.....	3	1	921

[1] For changes in boundaries, etc., see page 624.

[3] Less than one-tenth of 1 per cent.

POPULATION FOR THE STATE AND FOR COUNTIES—Continued.

SUBJECT.	Boyd.	Boyle.	Bracken.	Breathitt.[1]	Breckinridge.	Bullitt.	Butler.	Caldwell.	Calloway.	Campbell.
SEX										
Total...Male	11,907	7,349	5,295	9,036	10,795	4,868	8,070	7,079	10,099	29,071
Female	11,537	7,319	5,013	8,504	10,239	4,619	7,735	6,984	9,768	30,298
White...Male	11,433	5,301	5,110	8,893	9,956	4,533	7,791	5,873	9,571	28,706
Female	11,176	5,214	4,859	8,386	9,496	4,275	7,453	5,670	9,227	29,920
Negro...Male	461	2,048	185	142	839	335	279	1,206	528	360
Female	361	2,105	154	118	742	344	282	1,314	541	375
MALES OF VOTING AGE										
Total number	6,148	4,057	3,077	3,648	5,448	2,626	3,865	3,657	4,889	17,380
Number in 1900	*4,858*	*3,606*	*3,459*	*2,822*	*5,160*	*2,568*	*3,750*	*3,576*	*4,114*	*14,676*
Native white—Native parentage	5,178	2,724	2,565	3,552	4,841	2,324	3,684	2,979	4,623	7,599
Number in 1900	*3,906*	*2,172*	*2,726*	*2,735*	*4,487*	*2,138*	*3,524*	*2,884*	*3,826*	*5,098*
Native white—Foreign or mixed parentage	465	83	296	8	128	81	21	46	15	6,755
Number in 1900	*484*	*82*	*372*	*9*	*153*	*102*	*28*	*41*	*17*	*6,205*
Native white—Foreign parentage	283	49	207	4	66	33	5	21	3	4,924
Native white—Mixed parentage	182	34	89	4	62	48	16	25	12	1,831
Foreign-born white	205	81	116	14	38	52	8	15	.....	2,792
Number in 1900	*216*	*110*	*203*	*4*	*64*	*70*	*16*	*29*	*4*	*3,225*
Negro	289	1,169	100	73	441	169	152	617	251	230
Number in 1900	*241*	*1,242*	*158*	*74*	*456*	*258*	*182*	*622*	*267*	*147*
Indian, Chinese, and Japanese	11	.....	.....	1	.....	.....	.....	.....	.....	4
PER CENT OF TOTAL.										
Native white—Native parentage	84.2	67.1	83.4	97.4	88.9	88.5	95.3	81.5	94.6	43.7
Native white—Foreign or mixed parentage	7.6	2.0	9.6	0.2	2.3	3.1	0.5	1.3	0.3	38.9
Foreign-born white	3.3	2.0	3.8	0.4	0.7	2.0	0.2	0.4	.....	16.1
Negro	4.7	28.8	3.2	2.0	8.1	6.4	3.9	16.9	5.1	1.3
CITIZENSHIP OF FOREIGN-BORN WHITE.										
Naturalized	112	36	79	5	21	34	7	12	.....	1,827
Having first papers	8	.....	4	.....	1	1	.....	1	.....	121
Alien	14	.....	1	4	2	5	.....	1	.....	321
Unknown	71	45	32	5	14	12	1	1	.....	523
ILLITERACY										
ILLITERATE MALES OF VOTING AGE.										
Total number illiterate	643	692	252	900	829	420	756	530	602	358
Per cent illiterate	10.5	17.1	8.2	24.7	15.2	16.0	19.6	14.5	12.3	2.1
Per cent in 1900	*16.8*	*25.6*	*14.8*	*32.7*	*17.6*	*19.4*	*24.5*	*24.1*	*12.9*	*3.8*
Native white, number illiterate	580	255	211	870	683	348	703	305	501	196
Per cent illiterate	10.3	9.1	7.4	24.4	13.7	14.5	19.0	10.1	10.8	1.4
Foreign-born white, number illiterate	9	1	4	.....	2	2	2	.....	.....	118
Per cent illiterate	4.4	.....	3.4	.....	.....	.....	.....	.....	.....	4.2
Negro, number illiterate	54	436	37	30	144	70	51	225	101	44
Per cent illiterate	18.7	37.3	37.0	.....	32.7	41.4	33.6	36.5	40.2	19.1
PERSONS 10 YEARS OLD AND OVER.										
Total number	17,468	11,600	8,165	11,636	15,497	7,078	11,424	10,639	14,432	48,628
Number illiterate	1,573	1,525	529	2,807	1,740	835	1,854	1,184	1,297	900
Per cent illiterate	9.0	13.1	6.5	24.1	11.2	11.8	16.2	11.1	9.0	1.9
Native white, number	16,418	8,100	7,711	11,411	14,203	6,490	10,991	8,675	13,626	42,220
Number illiterate	1,425	537	440	2,727	1,447	671	1,744	661	1,059	467
Per cent illiterate	8.7	6.6	5.7	23.9	10.2	10.3	15.9	7.6	7.8	1.1
Foreign-born white, number	351	143	190	19	65	74	9	23	1	5,776
Number illiterate	34	3	8	1	6	3	2	1	.....	328
Per cent illiterate	9.7	2.1	4.2	.....	.....	.....	.....	.....	.....	5.7
Negro, number	686	3,357	264	205	1,228	505	424	1,941	805	625
Number illiterate	114	985	81	79	287	161	108	522	238	105
Per cent illiterate	16.6	29.3	30.7	38.5	23.4	31.9	25.5	26.9	29.6	16.8
PERSONS 10 TO 20 YEARS, INCLUSIVE.										
Total number	5,479	3,403	2,257	4,672	4,969	2,051	3,943	3,386	4,832	12,944
Number illiterate	242	213	81	660	312	151	390	151	212	75
Per cent illiterate	4.4	6.3	3.6	14.1	6.3	7.4	9.9	4.5	4.4	0.6
SCHOOL AGE AND ATTENDANCE										
Total number 6 to 20 years, inclusive	7,661	4,635	3,097	6,834	7,055	2,956	5,634	4,688	6,930	17,156
Number attending school	4,782	2,778	2,065	4,036	4,260	1,782	3,453	3,239	5,009	9,980
Per cent attending school	62.4	59.9	66.7	59.1	60.4	60.3	61.3	69.1	72.3	58.2
Number 6 to 9 years	2,182	1,232	840	2,162	2,086	905	1,691	1,302	2,098	4,212
Number attending school	1,664	742	628	1,304	1,046	579	1,037	955	1,613	3,480
Number 10 to 14 years	2,564	1,547	1,011	2,339	2,386	1,032	1,935	1,611	2,305	5,537
Number attending school	2,282	1,308	924	1,805	2,068	845	1,570	1,427	2,083	4,950
Number 15 to 17 years	1,482	952	642	1,249	1,319	523	1,057	969	1,302	3,698
Number attending school	693	541	407	714	818	268	611	656	925	1,228
Number 18 to 20 years	1,433	904	604	1,084	1,264	496	951	806	1,225	3,709
Number attending school	143	187	106	213	328	90	235	201	388	322
PERSONS 6 TO 14 YEARS, INCLUSIVE.										
Total number	4,746	2,779	1,851	4,501	4,472	1,937	3,626	2,913	4,403	9,749
Number attending school	3,946	2,050	1,552	3,109	3,114	1,424	2,607	2,382	3,696	8,430
Per cent attending school	83.1	73.8	83.8	69.1	69.6	73.5	71.9	81.8	83.9	86.5
Native white—Native parentage, number	4,470	1,965	1,720	4,435	4,086	1,736	3,493	2,362	4,168	7,487
Number attending school	3,707	1,504	1,444	3,078	2,842	1,299	2,508	1,959	3,515	6,495
Per cent attending school	82.9	76.5	84.0	69.4	69.6	74.8	71.8	82.9	84.3	86.8
Native white—Foreign or mixed parentage, number	130	67	51	3	24	34	9	4	.....	2,019
Number attending school	112	55	43	3	19	22	9	4	.....	1,733
Per cent attending school	86.2	.....	.....	.....	.....	.....	.....	.....	.....	85.8
Foreign-born white, number	5	.....	.....	2	1	.....	.....	.....	.....	146
Number attending school	4	.....	.....	2	1	.....	.....	.....	.....	126
Per cent attending school	.....	.....	.....	.....	.....	.....	.....	.....	.....	86.3
Negro, number	141	747	80	61	361	167	124	547	235	96
Number attending school	123	491	65	26	252	103	90	419	181	75
Per cent attending school	87.2	65.7	.....	.....	69.8	61.7	72.6	76.6	77.0	.....
DWELLINGS AND FAMILIES										
Dwellings, number	4,719	3,023	2,458	3,208	4,568	2,086	3,330	3,044	4,195	11,479
Families, number	4,965	3,231	2,504	3,246	4,619	2,135	3,365	3,110	4,229	13,799

[1] Native whites having both parents born in countries other than specified, and also those having both parents of foreign birth but born in different countries.

TABLE I.—COMPOSITION AND CHARACTERISTICS OF THE

SUBJECT.	Carlisle.[1]	Carroll.	Carter.	Casey.	Christian.	Clark.	Clay.[1]	Clinton.	Crittenden.	Cumberland.[1]
POPULATION										
Total population, 1910	9,048	8,110	21,966	15,479	38,845	17,987	17,789	8,153	13,296	9,846
1900	10,195	9,825	20,228	15,144	37,962	16,694	15,364	7,871	15,191	8,962
1890	7,612	9,266	17,204	11,848	34,118	15,434	12,447	7,047	13,119	8,452
1880		8,953	12,345	10,983	31,682	12,115	10,222	7,212	11,688	8,894
1870		6,189	7,509	8,884	23,227	10,882	8,297	6,497	9,381	7,690
Increase, 1900–1910	−1,147	−1,715	1,738	335	883	1,293	2,425	282	−1,895	884
Per cent of increase	−11.3	−17.5	8.6	2.2	2.3	7.7	15.8	3.6	−12.5	9.9
Increase, 1890–1900	2,583	559	3,024	3,296	3,844	1,260	2,917	824	2,072	510
Per cent of increase	33.9	6.0	17.6	27.8	11.3	8.2	23.4	11.7	15.8	6.0
Land area (square miles)	198	132	413	379	725	265	478	233	391	387
Population per square mile, 1910	45.7	61.4	53.2	40.8	53.6	67.9	37.2	35.0	34.0	25.4
Rural population per square mile, 1910	45.7	61.4	53.2	40.8	40.6	40.9	37.2	35.0	34.0	25.4
URBAN AND RURAL TERRITORY.										
Urban, 1910—Places of 2,500 or more in 1910					9,419	7,156				
Same places in 1900					7,280	5,964				
Per cent of increase, 1900–1910					29.4	20.0				
Rural, 1910—Remainder of county in 1910	9,048	8,110	21,966	15,479	29,426	10,831	17,789	8,153	13,296	9,846
Same territory in 1900	10,195	9,825	20,228	15,144	30,682	10,730	15,364	7,871	15,191	8,962
Per cent of increase, 1900–1910	−11.3	−17.5	8.6	2.2	−4.1	0.9	15.8	3.6	−12.5	9.9
Urban, 1900—Places of 2,500 or more in 1900					7,280	5,964				
Rural, 1900—Remainder of county in 1900	10,195	9,825	20,228	15,144	30,682	10,730	15,364	7,871	15,191	8,962
Per cent in places of 2,500 or more, 1910					24.2	39.8				
Per cent in places of 2,500 or more, 1900					19.2	35.7				
COLOR AND NATIVITY										
White	8,655	7,580	21,856	15,201	22,888	13,519	17,295	8,059	12,708	8,822
Number in 1900	*9,557*	*9,021*	*20,085*	*14,640*	*21,365*	*11,517*	*14,800*	*7,691*	*14,315*	*8,040*
Number in 1890	*7,223*	*8,509*	*17,067*	*11,331*	*18,886*	*10,608*	*12,034*	*6,859*	*12,188*	*7,456*
Negro	393	530	110	278	15,956	4,462	494	94	588	1,024
Number in 1900	*638*	*804*	*143*	*504*	*16,597*	*5,177*	*564*	*175*	*876*	*922*
Number in 1890	*389*	*757*	*137*	*516*	*15,231*	*4,886*	*413*	*188*	*930*	*996*
Black	297	416	97	183	12,914	3,786	313	92	454	960
Mulatto	96	114	13	95	3,042	676	181	2	134	64
Indian, Chinese, and Japanese (see Tables 1 and 15)					1	6				
Native white—Native parentage	8,576	7,183	21,657	15,142	22,210	13,225	17,279	8,051	12,630	8,817
Number in 1900	*9,363*	*8,294*	*19,719*	*14,505*	*20,770*	*11,180*	*14,775*	*7,671*	*14,149*	*8,034*
Native white—Foreign or mixed parentage	71	306	154	39	295	218	12	5	58	4
Number in 1900	*164*	*542*	*291*	*84*	*413*	*249*	*22*	*15*	*145*	*4*
Native white—Foreign parentage	26	197	70	21	146	122			13	
Native white—Mixed parentage	45	109	84	18	149	96	12	5	45	4
Foreign-born white	8	91	45	20	383	76	4	3	20	1
Number in 1900	*30*	*185*	*75*	*51*	*182*	*88*	*3*	*5*	*21*	*2*
PER CENT OF TOTAL POPULATION.										
Native white—Native parentage	94.8	88.6	98.6	97.8	57.2	73.5	97.1	98.7	95.0	89.5
Per cent in 1900	*91.8*	*84.4*	*97.5*	*95.8*	*54.7*	*67.0*	*96.2*	*97.5*	*93.1*	*89.6*
Native white—Foreign or mixed parentage	0.8	3.8	0.7	0.3	0.8	1.2	0.1	0.1	0.4	(2)
Per cent in 1900	*1.6*	*5.5*	*1.4*	*0.6*	*1.1*	*1.5*	*0.1*	*0.2*	*1.0*	(2)
Foreign-born white	0.1	1.1	0.2	0.1	1.0	0.4	(2)	(2)	0.2	(2)
Per cent in 1900	*0.3*	*1.9*	*0.4*	*0.3*	*0.5*	*0.5*	(2)	*0.1*	*0.1*	(2)
Negro	4.3	6.5	0.5	1.8	41.1	24.8	2.8	1.2	4.4	10.4
Per cent in 1900	*6.3*	*8.2*	*0.7*	*3.3*	*43.7*	*31.0*	*3.7*	*2.2*	*5.8*	*10.3*
FOREIGN NATIONALITIES										
FOREIGN-BORN WHITE: *Born in*—										
Austria					203	1			2	
Belgium										
Canada—French						1				
Canada—Other		3	1		10	1			1	1
Denmark										
England	1	2	11	2	25	8		1	1	
France						2			1	
Germany	5	68	21	9	39	12		1	6	
Greece					5	3				
Holland		1			1					
Hungary										
Ireland		7	2		27	23	4		7	
Italy					39	6				
Roumania						2				
Russia		3	4		22	14				
Scotland		3			1	1			1	
Servia					1					
Sweden					3			1		
Switzerland		3	1	9		1				
Turkey		1	1		1					
Wales			2		1	1				
Other foreign countries	2		2		5				1	
NATIVE WHITE: *Both parents born in*—										
Austria					8	2				
Canada—French						1				
Canada—Other					3					
Denmark										
England	2	3	13		31	5			1	
France	1	1			3					
Germany	11	164	32	8	50	16			1	
Holland										
Hungary										
Ireland	6	19	7	7	21	68			4	
Italy					2	3				
Russia		1	2		11	14				
Scotland	1	2	1			5				
Sweden					1					
Switzerland				4	1					
Wales			1			2				
All others of foreign parentage [3]	5	7	14	2	15	6			7	

[1] For changes in boundaries, etc., see page 624.

[2] Less than one-tenth of 1 per cent.

POPULATION FOR THE STATE AND FOR COUNTIES—Continued.

SUBJECT.	Carlisle.[1]	Carroll.	Carter.	Casey.	Christian.	Clark.	Clay.[1]	Clinton.	Crittenden.	Cumberland.[1]
SEX										
Total...Male	**4,729**	**4,091**	**11,483**	**7,918**	**19,586**	**9,157**	**9,130**	**4,074**	**6,828**	**4,973**
Female	**4,319**	**4,019**	**10,483**	**7,561**	**19,259**	**8,830**	**8,659**	**4,079**	**6,468**	**4,873**
White...Male	4,536	3,807	11,426	7,781	11,726	6,919	8,875	4,024	6,517	4,477
Female	4,119	3,773	10,430	7,420	11,162	6,600	8,420	4,035	6,191	4,345
Negro...Male	193	284	57	137	7,859	2,234	255	50	311	496
Female	200	246	53	141	8,097	2,228	239	44	277	528
MALES OF VOTING AGE										
Total number	**2,421**	**2,375**	**5,021**	**3,611**	**10,702**	**5,186**	**3,502**	**1,793**	**3,423**	**2,251**
Number in 1900	*2,635*	*2,795*	*4,436*	*3,479*	*9,753*	*4,696*	*2,905*	*1,705*	*3,652*	*1,971*
Native white—Native parentage	2,266	2,040	4,888	3,509	6,398	3,701	3,384	1,763	3,226	2,013
Number in 1900	*2,383*	*2,376*	*4,249*	*3,318*	*5,703*	*2,999*	*2,779*	*1,659*	*3,405*	*1,773*
Native white—Foreign or mixed parentage	34	130	70	15	93	72	5	2	20	1
Number in 1900	*59*	*202*	*38*	*24*	*133*	*76*	*7*	*4*	*53*	*3*
Native white—Foreign parentage	13	83	35	12	52	42	.....	.....	5	.....
Native white—Mixed parentage	21	47	35	3	41	30	5	2	15	1
Foreign-born white	6	52	29	12	282	48	3	3	12	1
Number in 1900	*15*	*96*	*58*	*23*	*107*	*56*	*3*	*4*	*13*	*2*
Negro	115	153	34	75	3,928	1,362	110	25	165	236
Number in 1900	*178*	*221*	*47*	*114*	*3,810*	*1,665*	*116*	*37*	*211*	*193*
Indian, Chinese, and Japanese	.....	.....	.....	.....	1	3	.....	.....	.....	.....
PER CENT OF TOTAL.										
Native white—Native parentage	93.6	85.9	97.4	97.2	59.8	71.4	96.6	98.3	94.2	89.4
Native white—Foreign or mixed parentage	1.4	5.5	1.4	0.4	0.9	1.4	0.1	0.1	0.6	(2)
Foreign-born white	0.2	2.2	0.6	0.3	2.6	0.9	0.1	0.2	0.4	(2)
Negro	4.8	6.4	0.7	2.1	36.7	26.3	3.1	1.4	4.8	10.5
CITIZENSHIP OF FOREIGN-BORN WHITE.										
Naturalized	4	29	20	10	43	34	3	.....	4	1
Having first papers	1	1	1	.....	1	2	.....	.....	.....	.....
Alien	.....	1	1	.....	217	7	.....	1	.....	.....
Unknown	1	21	7	2	21	5	.....	2	8	.....
ILLITERACY										
ILLITERATE MALES OF VOTING AGE.										
Total number illiterate	**244**	**230**	**1,027**	**617**	**2,487**	**654**	**1,025**	**350**	**408**	**581**
Per cent illiterate	10.1	9.7	20.5	17.1	23.2	12.6	29.3	19.5	11.9	25.8
Per cent in 1900	*15.0*	*14.7*	*24.2*	*25.2*	*32.6*	*19.1*	*35.7*	*20.3*	*18.5*	*30.1*
Native white, number illiterate	202	172	1,012	587	710	194	992	336	360	491
Per cent illiterate	8.8	7.9	20.4	16.7	10.9	5.1	29.3	19.0	11.1	24.4
Foreign-born white, number illiterate	.....	1	2	.....	59	1	.....	.....	2	.....
Per cent illiterate	.....	.....	.....	.....	20.9	.....	.....	.....	.....	.....
Negro, number illiterate	42	57	13	30	1,718	457	33	14	46	90
Per cent illiterate	36.5	37.3	.....	.....	43.7	33.6	30.0	.....	27.9	38.1
PERSONS 10 YEARS OLD AND OVER.										
Total number	**6,802**	**6,388**	**15,128**	**10,912**	**30,099**	**14,154**	**11,594**	**5,708**	**9,967**	**6,920**
Number illiterate	**505**	**431**	**2,731**	**1,558**	**5,609**	**1,357**	**2,860**	**965**	**910**	**1,362**
Per cent illiterate	7.4	6.7	18.1	14.3	18.6	9.6	24.7	16.9	9.1	19.7
Native white, number	6,483	5,891	14,996	10,670	17,480	10,436	11,258	5,624	9,485	6,158
Number illiterate	420	316	2,702	1,491	1,591	366	2,760	927	797	1,144
Per cent illiterate	6.5	5.4	18.0	14.0	9.1	3.5	24.5	16.5	8.4	18.6
Foreign-born white, number	8	91	45	20	381	75	4	3	20	1
Number illiterate	1	2	7	.....	92	5	.....	.....	2	.....
Per cent illiterate	.....	.....	.....	.....	24.1	.....	.....	.....	.....	.....
Negro, number	311	406	87	222	12,237	3,638	332	81	462	761
Number illiterate	84	113	22	67	3,926	984	100	38	111	218
Per cent illiterate	27.0	27.8	.....	30.2	32.1	27.0	30.1	.....	24.0	28.6
PERSONS 10 TO 20 YEARS, INCLUSIVE.										
Total number	2,157	1,721	5,670	3,933	9,168	4,018	4,823	2,072	3,207	2,517
Number illiterate	99	50	691	350	883	101	587	180	149	297
Per cent illiterate	4.6	2.9	12.2	8.9	9.6	2.5	12.2	8.7	4.6	11.8
SCHOOL AGE AND ATTENDANCE										
Total number 6 to 20 years, inclusive	**2,993**	**2,434**	**8,122**	**5,607**	**12,640**	**5,478**	**7,100**	**2,969**	**4,537**	**3,622**
Number attending school	**1,989**	**1,465**	**4,859**	**3,563**	**7,142**	**3,294**	**4,729**	**2,129**	**3,090**	**2,170**
Per cent attending school	66.5	60.2	59.8	63.5	56.5	60.1	66.6	71.7	68.1	59.9
Number 6 to 9 years	836	713	2,452	1,074	3,472	1,460	2,277	897	1,330	1,105
Number attending school	591	486	1,642	1,122	1,959	917	1,486	653	986	598
Number 10 to 14 years	994	784	2,774	1,970	4,255	1,796	2,469	1,041	1,496	1,246
Number attending school	861	647	2,254	1,650	3,357	1,525	2,125	940	1,303	995
Number 15 to 17 years	604	462	1,550	1,063	2,481	1,123	1,268	559	907	689
Number attending school	391	257	753	607	1,427	647	842	382	580	406
Number 18 to 20 years	559	475	1,346	900	2,432	1,099	1,086	472	804	582
Number attending school	146	75	210	184	399	205	276	154	221	171
PERSONS 6 TO 14 YEARS, INCLUSIVE.										
Total number	1,830	1,497	5,226	3,644	7,727	3,256	4,746	1,938	2,826	2,351
Number attending school	1,452	1,133	3,896	2,772	5,316	2,442	3,611	1,593	2,289	1,593
Per cent attending school	79.3	75.7	74.6	76.1	68.8	75.0	76.1	82.2	81.0	67.8
Native white—Native parentage, number	1,757	1,356	5,191	3,576	4,199	2,531	4,633	1,912	2,704	2,090
Number attending school	1,394	1,024	3,867	2,735	2,989	1,896	3,543	1,578	2,201	1,456
Per cent attending school	79.3	75.5	74.5	76.5	71.2	74.9	76.5	82.5	81.4	69.7
Native white—Foreign or mixed parentage, number	2	20	14	8	35	26	.....	.....	5	.....
Number attending school	.....	19	12	7	26	24	.....	.....	5	.....
Per cent attending school	.....	.....	.....	.....	.....	.....	.....	.....	.....	.....
Foreign-born white, number	.....	.....	.....	.....	3	1	.....	.....	.....	.....
Number attending school	.....	.....	.....	.....	2	1	.....	.....	.....	.....
Per cent attending school	.....	.....	.....	.....	.....	.....	.....	.....	.....	.....
Negro, number	71	121	21	60	3,490	697	113	26	117	261
Number attending school	58	90	17	30	2,299	520	68	15	83	137
Per cent attending school	.....	74.4	.....	.....	65.9	74.6	60.2	.....	70.9	52.5
DWELLINGS AND FAMILIES										
Dwellings, number	2,020	1,944	4,050	3,195	7,942	3,910	3,148	1,650	2,893	1,955
Families, number	2,028	1,993	4,208	3,217	8,285	4,142	3,185	1,658	2,918	1,974

[1] Native whites having both parents born in countries other than specified, and also those having both parents of foreign birth but born in different countries.

TABLE I.—COMPOSITION AND CHARACTERISTICS OF THE

SUBJECT.	Daviess.	Edmonson.	Elliott.	Estill.[1]	Fayette.	Fleming.	Floyd.[1]	Franklin.	Fulton.	Gallatin.
POPULATION										
Total population, 1910	41,020	10,469	9,814	12,273	47,715	16,066	18,623	21,135	14,114	4,697
1900	38,667	10,080	10,387	11,669	42,071	17,074	15,552	20,852	11,546	5,163
1890	33,120	8,005	9,214	10,836	35,698	16,078	11,256	21,267	10,005	4,611
1880	27,730	7,222	6,567	9,860	29,023	15,221	10,176	18,699	7,977	4,832
1870	20,714	4,459	4,433	9,198	26,656	13,398	7,877	15,300	6,161	5,074
Increase, 1900-1910	2,353	389	−573	604	5,644	−1,008	3,071	283	2,568	−466
Per cent of increase	6.1	3.9	−5.5	5.2	13.4	−5.9	19.7	1.4	22.2	−9.0
Increase, 1890-1900	5,547	2,075	1,173	833	6,373	996	4,296	−415	1,541	552
Per cent of increase	16.7	25.9	12.7	7.7	17.9	6.2	38.2	−2.0	15.4	12.0
Land area (square miles)	478	308	263	254	269	325	399	199	193	109
Population per square mile, 1910	85.8	34.0	37.3	48.3	177.4	49.4	46.7	106.2	73.1	43.1
Rural population per square mile, 1910	52.3	34.0	37.3	48.3	46.9	49.4	46.7	53.6	45.6	43.1
URBAN AND RURAL TERRITORY.										
Urban, 1910—Places of 2,500 or more in 1910	16,011	.....	.....	.....	35,099	.....	.....	10,465	5,311	.....
Same places in 1900	13,189	.....	.....	.....	26,369	.....	.....	9,487	4,449	.....
Per cent of increase, 1900-1910	21.4	.....	.....	.....	33.1	.....	.....	10.3	19.4	.....
Rural, 1910—Remainder of county in 1910	25,009	10,469	9,814	12,273	12,616	16,066	18,623	10,670	8,803	4,697
Same territory in 1900	25,478	10,080	10,387	11,669	15,702	17,074	15,552	11,365	7,097	5,163
Per cent of increase, 1900-1910	−1.8	3.9	−5.5	5.2	−19.7	−5.9	19.7	−6.1	24.0	−9.0
Urban, 1900—Places of 2,500 or more in 1900	13,189	.....	.....	.....	26,369	.....	.....	9,487	2,860	.....
Rural, 1900—Remainder of county in 1900	25,478	10,080	10,387	11,669	15,702	17,074	15,552	11,365	8,686	5,163
Per cent in places of 2,500 or more, 1910	39.0	.....	.....	.....	73.6	.....	.....	49.5	37.6	.....
Per cent in places of 2,500 or more, 1900	34.1	.....	.....	.....	62.7	.....	.....	45.5	24.8	.....
COLOR AND NATIVITY										
White	35,824	10,030	9,809	12,167	32,821	15,039	18,478	17,389	10,758	4,423
Number in 1900	*33,111*	*9,628*	*10,335*	*11,446*	*26,660*	*15,489*	*15,416*	*16,601*	*8,706*	*4,598*
Number in 1890	*27,751*	*7,547*	*9,187*	*10,255*	*22,069*	*14,453*	*11,105*	*16,508*	*7,797*	*4,114*
Negro	5,195	439	1	106	14,879	1,027	99	3,746	3,356	274
Number in 1900	*5,554*	*452*	*2*	*223*	*15,409*	*1,585*	*136*	*4,348*	*2,838*	*565*
Number in 1890	*5,367*	*458*	*27*	*581*	*13,625*	*1,625*	*136*	*4,757*	*2,208*	*497*
Black	4,182	202	1	79	12,593	603	26	2,140	2,809	131
Mulatto	1,013	147	.....	27	2,286	424	73	1,597	547	143
Indian, Chinese, and Japanese (see Tables 1 and 15)	1	.....	4	.....	15	.....	46	.....	.....	.....
Native white—Native parentage	33,834	9,980	9,801	12,151	29,349	14,773	18,463	16,325	10,512	4,215
Number in 1900	*30,531*	*9,550*	*10,342*	*11,410*	*22,663*	*15,080*	*15,371*	*15,341*	*8,394*	*4,316*
Native white—Foreign or mixed parentage	1,609	37	7	13	2,403	224	7	722	152	171
Number in 1900	*2,060*	*51*	*37*	*27*	*2,822*	*311*	*35*	*819*	*216*	*228*
Native white—Foreign parentage	816	9	.....	4	1,525	143	1	419	81	87
Native white—Mixed parentage	793	28	7	9	878	81	6	303	71	84
Foreign-born white	381	13	1	3	1,069	42	8	342	94	37
Number in 1900	*520*	*27*	*6*	*9*	*1,175*	*98*	*10*	*341*	*96*	*54*
PER CENT OF TOTAL POPULATION.										
Native white—Native parentage	82.5	95.3	99.9	99.0	61.5	92.0	99.1	77.2	74.5	89.7
Per cent in 1900	*79.0*	*94.7*	*99.6*	*97.8*	*53.9*	*88.5*	*98.8*	*73.6*	*72.7*	*83.6*
Native white—Foreign or mixed parentage	3.9	0.4	0.1	0.1	5.0	1.4	(2)	3.4	1.1	3.6
Per cent in 1900	*5.3*	*0.5*	*0.4*	*0.2*	*6.7*	*1.8*	*0.2*	*3.9*	*1.9*	*4.4*
Foreign-born white	0.9	0.1	(2)	(2)	2.2	0.3	(2)	1.6	0.7	0.8
Per cent in 1900	*1.3*	*0.3*	*0.1*	*0.1*	*2.8*	*0.6*	*0.1*	*1.6*	*0.8*	*1.0*
Negro	12.7	4.2	(2)	0.9	31.2	6.4	0.5	17.7	23.8	5.8
Per cent in 1900	*14.4*	*4.5*	(2)	*1.9*	*36.6*	*9.3*	*0.9*	*20.9*	*24.6*	*10.9*
FOREIGN NATIONALITIES										
FOREIGN-BORN WHITE: *Born in*—										
Austria	4	.....	.....	.....	17	.....	.....	13	1	.....
Belgium	.....	.....	.....	.....	6	.....	.....	.....	.....	.....
Canada—French	4	.....	.....	.....	1	.....	.....	1	.....	.....
Canada—Other	14	.....	.....	.....	53	1	1	15	3	.....
Denmark	1	.....	.....	.....	4	.....	.....	1	.....	.....
England	26	.....	.....	3	93	6	1	19	9	3
France	18	1	.....	.....	14	.....	.....	4	2	.....
Germany	183	1	.....	.....	184	15	1	85	18	13
Greece	13	.....	.....	.....	29	.....	.....	6	.....	.....
Holland	11	.....	.....	.....	12	.....	.....	.....	1	1
Hungary	4	.....	.....	.....	12	.....	1	.....	.....	.....
Ireland	36	.....	.....	.....	314	17	.....	71	10	18
Italy	11	.....	1	.....	100	1	2	17	.....	.....
Roumania	.....	.....	.....	.....	1	.....	.....	.....	.....	.....
Russia	2	.....	.....	.....	87	1	.....	33	1	.....
Scotland	14	.....	.....	.....	36	.....	.....	12	.....	.....
Servia	.....	.....	.....	.....	4	.....	.....	.....	.....	.....
Sweden	3	11	.....	.....	.....	.....	.....	11	.....	.....
Switzerland	25	.....	.....	.....	17	.....	1	51	.....	.....
Turkey	2	.....	.....	.....	64	.....	.....	1	48	.....
Wales	3	.....	.....	.....	1	1	1	.....	.....	.....
Other foreign countries	7	.....	.....	.....	20	.....	.....	2	1	2
NATIVE WHITE: *Both parents born in*—										
Austria	5	.....	.....	.....	6	1	.....	.....	.....	.....
Canada—French	.....	.....	.....	.....	2	.....	.....	.....	1	.....
Canada—Other	12	.....	.....	.....	10	.....	1	2	1	1
Denmark	1	.....	.....	.....	.....	.....	.....	.....	.....	.....
England	12	.....	.....	.....	65	6	.....	9	10	.....
France	15	.....	.....	.....	9	.....	.....	3	2	.....
Germany	511	.....	.....	3	288	47	.....	141	38	35
Holland	10	.....	.....	.....	1	.....	.....	.....	.....	.....
Hungary	4	.....	.....	.....	5	.....	.....	.....	.....	.....
Ireland	108	1	.....	.....	881	79	.....	159	9	34
Italy	18	.....	.....	.....	68	.....	.....	11	.....	.....
Russia	.....	.....	.....	.....	47	.....	.....	19	.....	.....
Scotland	19	.....	.....	.....	26	3	.....	4	1	.....
Sweden	.....	7	.....	.....	4	2	.....	2	.....	.....
Switzerland	19	.....	.....	.....	5	.....	.....	28	.....	.....
Wales	.....	.....	.....	.....	2	.....	.....	1	.....	1
All others of foreign parentage[3]	82	1	.....	1	106	5	.....	40	19	16

[1] For changes in boundaries, etc., see page 624.

[2] Less than one-tenth of 1 per cent.

POPULATION FOR THE STATE AND FOR COUNTIES—Continued.

SUBJECT.	Daviess.	Edmonson.	Elliott.	Estill.[1]	Fayette.	Fleming.	Floyd.[1]	Franklin.	Fulton.	Gallatin.
SEX										
Total...Male	20,709	5,383	5,040	6,302	23,780	8,116	9,620	11,189	7,313	2,455
Female	20,311	5,086	4,774	5,971	23,935	7,950	9,003	9,946	6,801	2,242
White...Male	18,110	5,152	5,036	6,253	16,548	7,590	9,553	9,065	5,584	2,314
Female	17,714	4,878	4,773	5,914	16,273	7,449	8,925	8,324	5,174	2,109
Negro...Male	2,598	231	1	49	7,221	526	45	2,124	1,729	141
Female	2,597	208	.....	57	7,658	501	54	1,622	1,627	133
MALES OF VOTING AGE										
Total number	11,194	2,345	1,977	2,714	14,833	4,412	3,894	6,800	3,943	1,438
Number in 1900	*10,043*	*2,199*	*2,039*	*2,547*	*12,280*	*4,413*	*3,105*	*6,474*	*3,198*	*1,480*
Native white—Native parentage	8,886	2,231	1,973	2,675	8,835	4,014	3,852	4,861	2,926	1,263
Number in 1900	*7,666*	*2,076*	*2,026*	*2,470*	*6,692*	*3,852*	*3,052*	*4,432*	*2,237*	*1,228*
Native white—Foreign or mixed parentage	606	8	1	3	825	94	5	242	52	75
Number in 1900	*686*	*10*	*8*	*15*	*803*	*118*	*17*	*274*	*89*	*79*
Native white—Foreign parentage	349	2	.....	1	594	69	1	155	28	36
Native white—Mixed parentage	257	6	1	2	231	25	4	87	24	39
Foreign-born white	210	9	1	2	608	24	5	175	55	24
Number in 1900	*281*	*15*	*4*	*6*	*656*	*59*	*5*	*173*	*65*	*34*
Negro	1,491	97	1	34	4,559	280	25	1,622	910	76
Number in 1900	*1,408*	*98*	*1*	*56*	*4,087*	*384*	*31*	*1,592*	*805*	*159*
Indian, Chinese, and Japanese	1	.....	1	.....	6	.....	7	.....	.....	.....
PER CENT OF TOTAL.										
Native white—Native parentage	79.4	95.1	99.8	98.6	59.6	91.0	98.9	71.5	74.2	87.8
Native white—Foreign or mixed parentage	5.4	0.3	0.1	0.1	5.6	2.1	0.1	3.6	1.3	5.2
Foreign-born white	1.9	0.4	0.1	0.1	4.1	0.5	0.1	2.6	1.4	1.7
Negro	13.3	4.1	0.1	1.3	30.7	6.3	0.6	22.4	23.1	5.3
CITIZENSHIP OF FOREIGN-BORN WHITE.										
Naturalized	102	7	1	1	396	13	3	109	21	14
Having first papers	6	.....	.....	.....	28	.....	.....	10	8	2
Alien	23	.....	.....	.....	102	.....	2	20	16	2
Unknown	79	2	.....	1	82	11	.....	36	10	6
ILLITERACY										
ILLITERATE MALES OF VOTING AGE.										
Total number illiterate	1,175	579	415	704	2,303	607	934	1,232	520	233
Per cent illiterate	10.5	24.7	21.0	25.9	15.5	13.8	24.0	18.1	13.2	16.2
Per cent in 1900	*15.9*	*27.6*	*29.9*	*26.9*	*18.1*	*15.9*	*30.8*	*26.2*	*19.4*	*17.8*
Native white, number illiterate	702	545	413	690	649	485	921	671	173	197
Per cent illiterate	7.4	24.3	20.9	25.8	6.7	11.8	23.9	13.1	5.8	14.7
Foreign-born white, number illiterate	11	.....	.....	.....	41	2	.....	2	3	2
Per cent illiterate	5.2	.....	.....	.....	6.7	.....	.....	1.1	.....	.....
Negro, number illiterate	462	34	1	14	1,612	120	11	559	344	34
Per cent illiterate	31.0	.....	.....	.....	35.4	42.9	.....	36.7	37.8	.....
PERSONS 10 YEARS OLD AND OVER.										
Total number	31,644	7,157	6,509	8,375	40,077	12,333	12,338	17,125	10,745	3,635
Number illiterate	2,490	1,351	1,207	1,704	4,963	1,342	3,146	2,282	1,371	420
Per cent illiterate	7.9	18.9	18.5	20.3	12.4	10.9	25.5	13.3	12.8	11.6
Native white, number	27,026	6,840	6,503	8,286	26,278	11,491	12,232	13,498	8,091	3,382
Number illiterate	1,439	1,283	1,202	1,674	1,227	1,075	3,108	1,223	491	347
Per cent illiterate	5.3	18.8	18.5	20.2	4.7	9.4	25.4	9.1	6.1	10.3
Foreign-born white, number	379	13	1	3	1,057	42	8	337	93	37
Number illiterate	22	.....	.....	.....	101	6	.....	10	8	3
Per cent illiterate	5.8	.....	.....	.....	9.6	.....	.....	3.0	.....	.....
Negro, number	4,238	304	1	86	12,729	800	71	3,290	2,561	216
Number illiterate	1,029	68	1	30	3,633	261	34	1,049	872	70
Per cent illiterate	24.3	22.4	.....	.....	28.5	32.6	.....	31.9	34.0	32.4
PERSONS 10 TO 20 YEARS, INCLUSIVE.										
Total number	9,489	2,602	2,656	3,266	9,892	3,746	4,956	4,611	3,348	932
Number illiterate	354	273	277	376	262	254	877	276	354	46
Per cent illiterate	3.7	10.5	10.4	11.5	2.6	6.8	17.7	6.0	10.6	4.9
SCHOOL AGE AND ATTENDANCE										
Total number 6 to 20 years, inclusive	13,076	3,812	3,884	4,671	12,982	5,245	7,287	6,141	4,620	1,332
Number attending school	7,981	2,439	2,409	2,876	8,540	3,007	4,029	3,869	2,281	875
Per cent attending school	61.0	64.0	62.0	61.6	65.8	57.3	55.3	63.0	49.4	65.7
Number 6 to 9 years	3,587	1,210	1,228	1,405	3,090	1,499	2,331	1,530	1,272	400
Number attending school	2,356	751	719	816	2,334	879	1,193	1,162	537	283
Number 10 to 14 years	4,190	1,310	1,369	1,690	4,156	1,777	2,501	1,970	1,502	431
Number attending school	3,674	1,117	1,151	1,402	3,845	1,405	1,885	1,793	1,124	388
Number 15 to 17 years	2,712	704	723	845	2,813	1,018	1,319	1,265	911	259
Number attending school	1,455	430	396	503	1,731	553	721	699	479	150
Number 18 to 20 years	2,587	588	564	731	2,923	951	1,136	1,376	935	242
Number attending school	496	141	143	155	630	170	230	215	141	54
PERSONS 6 TO 14 YEARS, INCLUSIVE.										
Total number	7,777	2,520	2,597	3,095	7,246	3,276	4,832	3,500	2,774	831
Number attending school	6,030	1,868	1,870	2,218	6,179	2,284	3,078	2,955	1,661	671
Per cent attending school	77.5	74.1	72.0	71.7	85.3	69.7	63.7	84.4	59.9	80.7
Native white—Native parentage, number	6,656	2,392	2,595	3,072	4,768	3,024	4,792	2,970	2,070	774
Number attending school	5,177	1,749	1,869	2,204	4,113	2,111	3,071	2,501	1,300	630
Per cent attending school	77.8	73.1	72.0	71.7	86.3	69.8	64.1	84.2	62.8	81.4
Native white—Foreign or mixed parentage, number	155	5	1	3	241	25	.....	79	19	8
Number attending school	128	2	1	3	212	16	.....	67	13	5
Per cent attending school	82.6	.....	.....	.....	88.0	.....	.....	.....	.....	.....
Foreign-born white, number	4	.....	.....	.....	23	.....	.....	6	.....	.....
Number attending school	4	.....	.....	.....	21	.....	.....	6	.....	.....
Per cent attending school	.....	.....	.....	.....	.....	.....	.....	.....	.....	.....
Negro, number	962	123	.....	20	2,212	227	25	445	685	49
Number attending school	721	117	.....	11	1,831	157	6	381	348	36
Per cent attending school	74.9	95.1	.....	.....	82.8	69.2	.....	85.6	50.8	.....
DWELLINGS AND FAMILIES										
Dwellings, number	8,336	2,099	1,702	2,376	10,503	3,540	3,384	4,161	3,018	1,154
Families, number	9,224	2,122	1,719	2,388	11,205	3,591	3,437	4,457	3,074	1,177

Native whites having both parents born in countries other than specified, and also those having both parents of foreign birth but born in different countries.

TABLE I.—COMPOSITION AND CHARACTERISTICS OF THE

SUBJECT.	Garrard.	Grant.[1]	Graves.	Grayson.	Green.	Greenup.	Hancock.	Hardin.	Harlan.[1]	Harrison.
POPULATION										
Total population, 1910	11,894	10,581	33,539	19,958	11,871	18,475	8,512	22,696	10,566	16,873
1900	12,042	13,239	33,204	19,878	12,255	15,432	8,914	22,937	9,838	18,570
1890	11,138	12,671	28,534	18,688	11,463	11,911	9,214	21,304	6,197	16,914
1880	11,704	13,083	24,138	15,784	11,871	13,371	8,563	22,564	5,278	16,504
1870	10,376	9,529	19,398	11,580	9,379	11,463	6,591	15,705	4,415	12,993
Increase, 1900–1910	−148	−2,658	335	80	−384	3,043	−402	−241	728	−1,697
Per cent of increase	−1.2	−20.1	1.0	0.4	−3.1	19.7	−4.5	−1.1	7.4	−9.1
Increase, 1890–1900	904	568	4,670	1,190	792	3,521	−300	1,633	3,641	1,656
Per cent of increase	8.1	4.5	16.4	6.4	6.9	29.6	−3.3	7.7	58.8	9.8
Land area (square miles)	237	264	551	497	279	346	193	606	478	311
Population per square mile, 1910	50.2	40.1	60.9	40.2	42.5	53.4	44.1	37.5	22.1	54.3
Rural population per square mile, 1910	50.2	40.1	50.1	40.2	42.5	53.4	44.1	37.5	22.1	42.7
URBAN AND RURAL TERRITORY.										
Urban, 1910—Places of 2,500 or more in 1910			5,916							3,603
Same places in 1900			4,081							3,257
Per cent of increase, 1900–1910			45.0							10.6
Rural, 1910—Remainder of county in 1910	11,894	10,581	27,623	19,958	11,871	18,475	8,512	22,696	10,566	13,270
Same territory in 1900	12,042	13,239	29,123	19,878	12,255	15,432	8,914	22,937	9,838	15,313
Per cent of increase, 1900–1910	−1.2	−20.1	−5.2	0.4	−3.1	19.7	−4.5	−1.1	7.4	−13.3
Urban, 1900—Places of 2,500 or more in 1900			4,081							3,257
Rural, 1900—Remainder of county in 1900	12,042	13,239	29,123	19,878	12,255	15,432	8,914	22,937	9,838*	15,313
Per cent in places of 2,500 or more, 1910			17.6							21.4
Per cent in places of 2,500 or more, 1900			12.3							17.5
COLOR AND NATIVITY										
White	9,610	10,289	30,638	19,625	10,528	18,208	7,946	20,870	10,002	15,122
Number in 1900	*9,096*	*12,812*	*29,857*	*19,450*	*10,516*	*15,160*	*8,270*	*20,866*	*9,612*	*16,148*
Number in 1890	*8,114*	*12,188*	*25,378*	*18,199*	*9,572*	*11,573*	*8,456*	*18,957*	*6,041*	*14,447*
Negro	2,284	292	2,899	333	1,343	257	566	1,826	564	1,750
Number in 1900	*2,946*	*427*	*3,345*	*428*	*1,739*	*272*	*644*	*2,071*	*226*	*2,421*
Number in 1890	*3,024*	*483*	*3,154*	*489*	*1,891*	*338*	*758*	*2,347*	*154*	*2,467*
Black	1,668	258	2,146	332	1,190	206	417	1,522	145	1,177
Mulatto	616	34	753	1	153	51	149	304	419	573
Indian, Chinese, and Japanese (see Tables 1 and 15)			2			10				1
Native white—Native parentage	9,531	10,092	30,395	19,437	10,510	17,824	7,576	20,441	9,977	14,631
Number in 1900	*8,977*	*12,452*	*29,554*	*19,205*	*10,482*	*14,631*	*7,797*	*20,255*	*9,600*	*15,402*
Native white—Foreign or mixed parentage	62	148	197	155	13	326	301	320	13	360
Number in 1900	*91*	*275*	*249*	*181*	*21*	*425*	*377*	*434*	*9*	*546*
Native white—Foreign parentage	14	84	87	53	11	116	124	154	8	207
Native white—Mixed parentage	48	64	110	102	2	210	177	166	5	153
Foreign-born white	17	49	46	33	5	58	69	109	12	131
Number in 1900	*28*	*105*	*54*	*64*	*13*	*104*	*96*	*177*	*3*	*201*
PER CENT OF TOTAL POPULATION.										
Native white—Native parentage	80.1	95.4	90.6	97.4	88.5	96.5	89.0	90.1	94.4	86.7
Per cent in 1900	*74.5*	*93.9*	*89.0*	*96.6*	*85.5*	*94.8*	*87.5*	*88.3*	*97.6*	*82.9*
Native white—Foreign or mixed parentage	0.5	1.4	0.6	0.8	0.1	1.8	3.5	1.4	0.1	2.1
Per cent in 1900	*0.8*	*2.1*	*0.7*	*0.9*	*0.2*	*2.8*	*4.2*	*1.9*	*0.1*	*2.9*
Foreign-born white	0.1	0.5	0.1	0.2	(2)	0.3	0.8	0.5	0.1	0.8
Per cent in 1900	*0.2*	*0.8*	*0.2*	*0.3*	*0.1*	*0.7*	*1.1*	*0.8*	(2)	*1.1*
Negro	19.2	2.8	8.6	1.7	11.3	1.4	6.6	8.0	5.3	10.4
Per cent in 1900	*24.5*	*3.2*	*10.1*	*2.2*	*14.2*	*1.8*	*7.2*	*9.0*	*2.3*	*13.0*
FOREIGN NATIONALITIES										
FOREIGN-BORN WHITE: *Born in—*										
Austria		1	1					2	2	
Belgium								6		
Canada—French								1		
Canada—Other	1					4		6		2
Denmark			1	1		1				
England	3	3	9	6	1	5	9	8		7
France		2	5	3		1		5		2
Germany	11	12	11	8	1	33	22	49	1	57
Greece										
Holland										
Hungary		1								
Ireland	1	25	10	12		7	16	14		36
Italy				1			1	4	6	3
Roumania										
Russia					2	1	19			15
Scotland	1	1	2	1			2	5	1	4
Servia			1							
Sweden										
Switzerland		1	2	1		3		8		4
Turkey		1	3		1				2	
Wales						1		1		
Other foreign countries		2	1			2				1
NATIVE WHITE: *Both parents born in—*										
Austria								8		
Canada—French										
Canada—Other			1	1						1
Denmark								1		
England		1	5	3		5	25	5		5
France			4	5			1	1		15
Germany	4	35	33	4	5	88	54	61	3	106
Holland								1		
Hungary										
Ireland	6	43	16	28	2	18	27	54	1	61
Italy									2	2
Russia					1		9			6
Scotland	1		2				1	6		2
Sweden										
Switzerland						1	3	3	1	2
Wales		1	1							
All others of foreign parentage[3]	3	4	25	12	3	4	4	14	1	7

[1] For changes in boundaries, etc., see page 624.

[2] Less than one-tenth of 1 per cent.

POPULATION FOR THE STATE AND FOR COUNTIES—Continued.

SUBJECT.	Garrard.	Grant.[1]	Graves.	Grayson.	Green.	Greenup.	Hancock.	Hardin.	Harlan.[1]	Harrison.
SEX										
Total...Male	6,115	5,488	16,840	10,229	6,151	9,698	4,345	11,427	5,506	8,603
Female	5,779	5,093	16,699	9,729	5,720	8,777	4,167	11,269	5,060	8,270
White...Male	4,948	5,339	15,401	10,068	5,446	9,526	4,055	10,506	5,116	7,718
Female	4,662	4,950	15,237	9,557	5,082	8,682	3,891	10,364	4,886	7,404
Negro...Male	1,167	149	1,439	161	705	167	290	921	390	884
Female	1,117	143	1,460	172	638	90	276	905	174	866
MALES OF VOTING AGE										
Total number	3,081	3,067	8,297	4,858	2,910	4,473	2,280	5,987	2,288	4,836
Number in 1900	*3,008*	*3,647*	*8,002*	*4,672*	*2,847*	*3,563*	*2,239*	*5,888*	*1,926*	*5,010*
Native white—Native parentage	2,421	2,874	7,494	4,684	2,608	4,225	1,972	5,333	2,005	4,106
Number in 1900	*2,266*	*3,336*	*7,098*	*4,371*	*2,474*	*3,237*	*1,891*	*5,121*	*1,879*	*4,075*
Native white—Foreign or mixed parentage	20	77	73	62	6	122	131	117	9	125
Number in 1900	*26*	*130*	*97*	*61*	*12*	*140*	*144*	*133*	*6*	*182*
Native white—Foreign parentage	10	50	40	29	6	58	50	63	5	72
Native white—Mixed parentage	10	27	33	33	.....	64	81	54	4	53
Foreign-born white	15	31	25	21	5	37	34	59	10	72
Number in 1900	*21*	*66*	*29*	*39*	*11*	*70*	*57*	*101*	*3*	*108*
Negro	625	85	705	91	291	89	143	478	264	532
Number in 1900	*695*	*115*	*778*	*101*	*350*	*66*	*147*	*533*	*38*	*644*
Indian, Chinese, and Japanese	.....	.....	.....	.....	.....	.....	.....	.....	.....	1
PER CENT OF TOTAL.										
Native white—Native parentage	78.6	93.7	90.3	96.4	89.6	94.5	86.5	89.1	87.6	84.9
Native white—Foreign or mixed parentage	0.6	2.5	0.9	1.3	0.2	2.7	5.7	2.0	0.4	2.6
Foreign-born white	0.5	1.0	0.3	0.4	0.2	0.8	1.5	1.0	0.4	1.5
Negro	20.3	2.8	8.5	1.9	10.0	2.0	6.3	8.0	11.5	11.0
CITIZENSHIP OF FOREIGN-BORN WHITE.										
Naturalized	7	11	16	10	3	25	23	41	3	50
Having first papers	.....	.....	.....	2	.....	1	2	1	.....	.....
Alien	1	1	3	.....	1	2	1	1	7	2
Unknown	7	19	6	9	1	9	8	16	.....	20
ILLITERACY										
ILLITERATE MALES OF VOTING AGE.										
Total number illiterate	385	437	1,018	750	582	817	354	842	693	479
Per cent illiterate	12.5	14.2	12.3	15.4	20.0	18.3	15.5	14.1	30.3	9.9
Per cent in 1900	*24.4*	*15.2*	*15.4*	*21.0*	*20.2*	*25.1*	*18.2*	*18.0*	*30.4*	*17.4*
Native white, number illiterate	219	397	783	721	431	775	282	657	535	303
Per cent illiterate	9.0	13.5	10.3	15.2	16.5	17.8	13.4	12.1	26.6	7.2
Foreign-born white, number illiterate	.....	5	2	1	1	7	1	2	1	1
Per cent illiterate	.....	.....	.....	.....	.....	.....	.....	.....	.....	.....
Negro, number illiterate	166	35	233	28	150	35	71	183	157	175
Per cent illiterate	26.6	.....	33.0	.....	51.5	.....	49.7	38.3	59.5	32.9
PERSONS 10 YEARS OLD AND OVER.										
Total number	8,847	8,267	24,610	14,285	8,645	12,956	6,439	17,076	6,966	13,264
Number illiterate	834	800	2,254	1,774	1,345	1,952	706	1,693	2,182	1,043
Per cent illiterate	9.4	9.7	9.2	12.4	15.6	15.1	11.0	9.9	31.3	7.9
Native white, number	7,049	7,986	22,443	13,997	7,657	12,677	5,926	15,572	6,447	11,704
Number illiterate	471	715	1,698	1,702	1,011	1,872	558	1,291	1,908	643
Per cent illiterate	6.7	9.0	7.6	12.2	13.2	14.8	9.4	8.3	29.6	5.5
Foreign-born white, number	17	49	46	33	5	57	67	108	11	131
Number illiterate	.....	7	5	1	1	8	6	5	1	3
Per cent illiterate	.....	.....	.....	.....	.....	.....	.....	4.6	.....	2.3
Negro, number	1,781	232	2,119	255	983	217	446	1,396	508	1,428
Number illiterate	363	78	551	71	333	68	142	397	273	397
Per cent illiterate	20.4	33.6	26.0	27.8	33.9	31.3	31.8	28.4	53.7	27.8
PERSONS 10 TO 20 YEARS, INCLUSIVE.										
Total number	2,949	2,380	8,173	4,823	3,009	4,622	2,028	5,214	2,677	3,784
Number illiterate	173	85	368	401	294	419	92	246	481	124
Per cent illiterate	5.9	3.6	4.5	8.3	9.8	9.1	4.5	4.7	18.0	3.3
SCHOOL AGE AND ATTENDANCE										
Total number 6 to 20 years, inclusive	4,118	3,317	11,649	6,973	4,236	6,683	2,833	7,465	3,999	5,205
Number attending school	2,016	2,205	7,921	4,263	2,494	3,861	1,879	4,849	2,338	3,551
Per cent attending school	49.0	66.5	68.0	61.1	58.9	57.8	66.3	65.0	58.5	68.2
Number 6 to 9 years	1,169	937	3,476	2,150	1,227	2,061	805	2,251	1,322	1,421
Number attending school	620	660	2,349	1,356	764	1,303	531	1,541	805	1,119
Number 10 to 14 years	1,446	1,172	3,886	2,328	1,461	2,289	921	2,583	1,381	1,825
Number attending school	902	1,045	3,469	1,890	1,130	1,865	829	2,184	1,038	1,636
Number 15 to 17 years	772	656	2,199	1,291	813	1,236	594	1,348	677	1,026
Number attending school	331	398	1,510	757	440	567	390	813	372	636
Number 18 to 20 years	731	552	2,088	1,204	735	1,097	513	1,283	619	933
Number attending school	103	102	593	260	160	126	129	311	123	160
PERSONS 6 TO 14 YEARS, INCLUSIVE.										
Total number	2,615	2,109	7,362	4,478	2,688	4,350	1,726	4,834	2,703	3,246
Number attending school	1,582	1,705	5,818	3,246	1,894	3,168	1,360	3,725	1,843	2,755
Per cent attending school	60.5	80.8	79.0	72.5	70.5	72.8	78.8	77.1	68.2	84.9
Native white—Native parentage, number	2,128	2,041	6,686	4,406	2,362	4,272	1,572	4,390	2,636	2,896
Number attending school	1,268	1,658	5,370	3,191	1,697	3,108	1,244	3,407	1,801	2,475
Per cent attending school	59.6	81.2	80.3	72.4	71.8	72.8	79.1	77.6	68.3	85.5
Native white—Foreign or mixed parentage, number	15	8	17	12	.....	33	25	36	1	46
Number attending school	14	7	11	11	.....	26	22	31	1	43
Per cent attending school	.....	.....	.....	.....	.....	.....	.....	.....	.....	.....
Foreign-born white, number	.....	.....	.....	.....	.....	1	3	2	1	1
Number attending school	.....	.....	.....	.....	.....	1	3	1	1	1
Per cent attending school	.....	.....	.....	.....	.....	.....	.....	.....	.....	.....
Negro, number	472	60	659	60	326	39	126	406	65	303
Number attending school	300	40	437	44	197	33	91	286	40	236
Per cent attending school	63.6	.....	66.3	.....	60.4	.....	72.2	70.4	.....	77.9
DWELLINGS AND FAMILIES										
Dwellings, number	2,456	2,488	7,040	4,131	2,473	3,537	1,890	5,009	2,016	3,802
Families, number	2,569	2,528	7,196	4,193	2,513	3,588	1,930	5,118	2,041	3,863

[1] Native whites having both parents born in countries other than specified, and also those having both parents of foreign birth but born in different countries.

TABLE I.—COMPOSITION AND CHARACTERISTICS OF THE

SUBJECT.	Hart.	Henderson.	Henry.	Hickman.	Hopkins.	Jackson.	Jefferson.	Jessamine.	Johnson.[1]	Kenton.
POPULATION										
Total population, 1910	18,173	29,352	13,716	11,750	34,291	10,734	262,920	12,613	17,482	70,355
1900	18,390	32,907	14,620	11,745	30,995	10,561	232,549	11,925	13,730	63,591
1890	16,439	29,536	14,164	11,637	23,505	8,261	183,598	11,248	11,027	54,161
1880	17,133	24,515	14,492	10,651	19,122	6,678	146,010	10,864	9,155	43,933
1870	13,687	18,457	11,066	8,453	13,827	4,547	118,953	8,638	7,494	36,096
Increase, 1900–1910	−217	−3,555	−904	5	3,296	173	30,371	688	3,752	6,764
Per cent of increase	−1.2	−10.8	−6.2	(2)	10.6	1.6	13.1	5.8	27.3	10.6
Increase, 1890–1900	1,951	3,371	456	108	7,490	2,300	43,951	677	2,703	9,430
Per cent of increase	11.9	11.4	3.2	0.9	31.9	27.8	23.3	6.0	24.5	17.4
Land area (square miles)	430	435	303	225	546	333	387	172	268	163
Population per square mile, 1910	42.3	67.5	45.3	52.2	62.8	32.2	679.4	73.3	65.2	431.6
Rural population per square mile, 1910	42.3	41.1	45.3	52.2	46.5	32.2	100.8	56.3	65.2	79.3
URBAN AND RURAL TERRITORY.										
Urban, 1910—Places of 2,500 or more in 1910		11,452			8,897		223,928	2,935		57,433
Same places in 1900		10,272			6,640		205,173	2,393		50,309
Per cent of increase, 1900–1910		11.5			34.0		9.1	22.6		14.2
Rural, 1910—Remainder of county in 1910	18,173	17,900	13,716	11,750	25,394	10,734	38,992	9,678	17,482	12,922
Same territory in 1900	18,390	22,635	14,620	11,745	24,355	10,561	27,376	9,532	13,730	13,282
Per cent of increase, 1900–1910	−1.2	−20.9	−6.2	(2)	4.3	1.6	42.4	1.5	27.3	−2.7
Urban, 1900—Places of 2,500 or more in 1900		10,272			6,640		204,731			46,272
Rural, 1900—Remainder of county in 1900	18,390	22,635	14,620	11,745	24,355	10,561	27,818	11,925	13,730	17,319
Per cent in places of 2,500 or more, 1910		39.0			25.9		85.2	23.3		81.6
Per cent in places of 2,500 or more, 1900		31.2			21.4		88.0			72.8
COLOR AND NATIVITY										
White	16,182	22,534	11,924	9,984	27,718	10,712	217,109	9,650	17,435	67,113
Number in 1900	*16,170*	*24,101*	*12,690*	*9,622*	*25,877*	*10,542*	*188,030*	*8,676*	*13,729*	*60,292*
Number in 1890	*14,437*	*21,313*	*11,799*	*9,869*	*20,072*	*8,207*	*154,981*	*7,542*	*10,043*	*51,491*
Negro	1,991	6,818	1,792	1,766	6,573	22	45,794	2,962	47	3,228
Number in 1900	*2,220*	*8,804*	*1,930*	*2,123*	*5,118*	*19*	*43,916*	*3,349*	*1*	*3,282*
Number in 1890	*2,002*	*8,219*	*2,365*	*1,768*	*3,433*	*54*	*33,595*	*3,700*	*34*	*2,667*
Black	1,868	5,548	1,448	1,438	5,512	5	29,499	1,994	5	2,335
Mulatto	123	1,270	344	328	1,061	17	16,295	968	42	893
Indian, Chinese, and Japanese (see Tables 1 and 15)							17	1		14
Native white—Native parentage	16,089	20,949	11,697	9,856	27,252	10,699	139,324	9,384	17,294	42,610
Number in 1900	*16,034*	*21,773*	*12,535*	*9,399*	*25,054*	*10,521*	*104,991*	*8,273*	*13,702*	*31,619*
Native white—Foreign or mixed parentage	72	1,217	185	97	350	12	58,552	187	77	19,376
Number in 1900	*109*	*1,778*	*281*	*180*	*641*	*18*	*60,370*	*227*	*26*	*21,406*
Native white—Foreign parentage	17	674	80	44	195	2	37,039	120	39	12,396
Native white—Mixed parentage	55	543	105	53	155	10	21,513	67	38	6,980
Foreign-born white	21	368	42	31	116	1	19,233	79	64	5,127
Number in 1900	*27*	*550*	*74*	*46*	*182*	*3*	*23,269*	*76*	*1*	*7,267*
PER CENT OF TOTAL POPULATION.										
Native white—Native parentage	88.5	71.4	85.3	83.9	79.5	99.7	53.0	74.4	98.9	60.6
Per cent in 1900	*87.2*	*66.2*	*84.4*	*80.0*	*80.8*	*99.6*	*45.1*	*69.4*	*99.8*	*49.7*
Native white—Foreign or mixed parentage	0.4	4.1	1.3	0.8	1.0	0.1	22.3	1.5	0.4	27.5
Per cent in 1900	*0.6*	*5.4*	*1.9*	*1.5*	*2.1*	*0.2*	*26.0*	*1.9*	*0.2*	*33.7*
Foreign-born white	0.1	1.3	0.3	0.3	0.3	(2)	7.3	0.6	0.4	7.3
Per cent in 1900	*0.1*	*1.7*	*0.5*	*0.4*	*0.6*	(2)	*10.0*	*0.6*	(2)	*11.4*
Negro	11.0	23.2	13.1	15.0	19.2	0.2	17.4	23.5	0.3	4.6
Per cent in 1900	*12.1*	*26.8*	*13.2*	*18.1*	*16.5*	*0.2*	*18.9*	*28.1*	(2)	*5.2*
FOREIGN NATIONALITIES										
FOREIGN-BORN WHITE: *Born in*—										
Austria		1			3		334		28	31
Belgium					2		31			1
Canada—French		1			1		33		1	10
Canada—Other	3	10		3	4		305	1	3	103
Denmark					3		41			8
England	2	41	2	5	33		825	6		360
France		8		2	1		287			66
Germany	2	203	16	8	12		9,476	9	3	3,524
Greece							93	27		4
Holland							54			29
Hungary		12			1		467		2	9
Ireland	6	44	13	6	32		2,879	21	1	713
Italy		4		2	5		699	1	1	54
Roumania							45			1
Russia	2	11	7		4		2,048	9	20	49
Scotland	1	15		2	5		209	1	2	57
Servia							37			1
Sweden		3		1	1		91			3
Switzerland	2	7	1	2			966	1	1	61
Turkey			2			1	97	1		
Wales		1			7		25	1	2	28
Other foreign countries	3	7	1		2		131	1		15
NATIVE WHITE: *Both parents born in*—										
Austria				1	5		185		6	22
Canada—French							7			12
Canada—Other		4	1	1	2		75	2	1	32
Denmark							28			2
England	2	13	6	6	61		624	3	1	348
France	1	8			2		393			99
Germany	3	470	38	11	33		22,978	42	9	8,582
Holland		2				2	71			36
Hungary		3					54			1
Ireland	4	88	22	11	68		6,746	61	2	2,267
Italy		4		2	2		444			63
Russia		24	5	1	1		1,412	8		46
Scotland	1	6		5	3		188	1	2	61
Sweden		2					43	1		1
Switzerland	4	6	1	1			883			27
Wales		1			6		20		14	53
All others of foreign parentage [3]	2	43	7	5	12		2,888	2	4	744

[1] For changes in boundaries, etc., see page 624.

[3] Less than one-tenth of 1 per cent.

POPULATION FOR THE STATE AND FOR COUNTIES—Continued.

SUBJECT.	Hart.	Henderson.	Henry.	Hickman.	Hopkins.	Jackson.	Jefferson.	Jessamine.	Johnson.[1]	Kenton.
SEX										
Total...Male	9,386	14,680	6,978	6,016	17,640	5,564	128,743	6,568	9,038	34,292
Female	8,787	14,672	6,738	5,734	16,651	5,170	134,177	6,045	8,444	36,063
White...Male	8,389	11,243	6,085	5,127	14,189	5,551	106,323	4,976	9,016	32,701
Female	7,793	11,291	5,839	4,857	13,529	5,161	110,786	4,674	8,419	34,412
Negro...Male	997	3,437	893	889	3,451	13	22,407	1,591	22	1,578
Female	994	3,381	899	877	3,122	9	23,387	1,371	25	1,650
MALES OF VOTING AGE										
Total number	4,544	7,830	3,978	3,108	9,513	2,245	79,470	3,761	3,925	20,558
Number in 1900	*4,481*	*8,571*	*4,048*	*2,959*	*7,077*	*2,121*	*67,984*	*3,196*	*2,880*	*17,329*
Native white—Native parentage	4,048	5,319	3,365	2,567	7,338	2,239	35,314	2,689	3,830	10,548
Number in 1900	*3,874*	*5,392*	*3,412*	*2,336*	*6,253*	*2,112*	*25,307*	*2,197*	*2,861*	*6,867*
Native white—Foreign or mixed parentage	29	437	86	39	155	2	19,391	80	33	6,437
Number in 1900	*40*	*545*	*115*	*51*	*218*	*4*	*17,597*	*85*	*17*	*5,039*
Native white—Foreign parentage	8	277	43	17	93	1	13,661	62	20	4,640
Native white—Mixed parentage	21	160	43	22	62	1	5,730	18	13	1,797
Foreign-born white	15	183	25	22	74	1	9,308	50	52	2,492
Number in 1900	*17*	*300*	*55*	*32*	*110*	*3*	*11,110*	*46*	*1*	*3,558*
Negro	452	1,891	502	480	1,946	3	15,447	941	10	1,069
Number in 1900	*500*	*2,332*	*466*	*540*	*1,396*	*2*	*13,967*	*868*	*1*	*969*
Indian, Chinese, and Japanese	.....	.....	.....	.....	.....	.....	10	1	.....	12
PER CENT OF TOTAL.										
Native white—Native parentage	89.1	67.9	84.6	82.6	77.1	99.7	44.4	71.5	97.6	51.3
Native white—Foreign or mixed parentage	0.6	5.6	2.2	1.3	1.6	0.1	24.4	2.1	0.8	31.3
Foreign-born white	0.3	2.3	0.6	0.7	0.8	(2)	11.7	1.3	1.3	12.1
Negro	9.9	24.2	12.6	15.4	20.5	0.1	19.4	25.0	0.3	5.2
CITIZENSHIP OF FOREIGN-BORN WHITE.										
Naturalized	8	86	13	13	37	1	6,325	15	5	1,917
Having first papers	.....	17	1	.....	1	.....	397	.....	2	93
Alien	.....	17	.....	4	6	.....	1,256	25	34	110
Unknown	7	63	11	5	30	.....	1,330	10	11	372
ILLITERACY										
ILLITERATE MALES OF VOTING AGE.										
Total number illiterate	759	1,143	623	497	1,669	499	5,283	621	735	678
Per cent illiterate	16.7	14.6	15.7	16.0	17.5	22.2	6.6	16.5	18.7	3.3
Per cent in 1900	*19.7*	*20.8*	*20.1*	*15.5*	*20.4*	*23.1*	*10.7*	*22.8*	*21.4*	*5.7*
Native white, number illiterate	589	447	383	292	1,012	498	1,243	261	731	322
Per cent illiterate	14.4	7.8	11.1	11.2	13.5	22.2	2.3	9.4	18.9	1.9
Foreign-born white, number illiterate	1	11	.....	2	10	.....	639	19	.....	104
Per cent illiterate	.....	6.0	.....	.....	.....	.....	6.9	.....	.....	4.2
Negro, number illiterate	169	685	240	203	647	1	3,399	341	4	251
Per cent illiterate	37.4	36.2	47.8	42.3	33.2	.....	22.0	36.2	.....	23.5
PERSONS 10 YEARS OLD AND OVER.										
Total number	13,164	22,707	10,839	8,741	26,234	7,110	217,506	9,957	12,021	57,527
Number illiterate	1,606	2,373	1,322	1,056	3,452	1,333	12,289	1,359	1,940	1,548
Per cent illiterate	12.2	10.5	12.2	12.1	13.2	18.7	5.6	13.6	16.1	2.7
Native white, number	11,717	16,985	9,347	7,405	20,934	7,097	158,685	7,459	11,923	49,624
Number illiterate	1,228	860	751	604	2,116	1,328	2,726	618	1,923	659
Per cent illiterate	10.5	5.1	8.0	8.2	10.1	18.7	1.7	8.3	16.1	1.3
Foreign-born white, number	21	366	42	31	116	1	18,989	78	64	5,102
Number illiterate	2	24	2	6	16	.....	1,729	25	3	304
Per cent illiterate	.....	6.6	.....	.....	13.8	.....	9.1	.....	.....	6.0
Negro, number	1,426	5,356	1,450	1,305	5,184	12	39,815	2,419	34	2,787
Number illiterate	376	1,489	569	446	1,320	5	7,830	716	14	583
Per cent illiterate	26.4	27.8	39.2	34.2	25.5	.....	19.7	29.6	.....	20.9
PERSONS 10 TO 20 YEARS INCLUSIVE.										
Total number	4,511	7,019	3,114	2,763	8,177	2,839	54,337	2,911	4,577	14,994
Number illiterate	313	246	214	195	529	242	683	256	348	79
Per cent illiterate	6.9	3.5	6.9	7.1	6.5	8.5	1.3	8.8	7.6	0.5
SCHOOL AGE AND ATTENDANCE										
Total number 6 to 20 years, inclusive	6,404	9,675	4,246	3,940	11,228	4,174	72,094	3,925	6,540	19,939
Number attending school	4,016	6,166	2,358	2,506	7,000	2,817	42,623	2,045	4,124	11,637
Per cent attending school	62.7	63.7	55.5	63.6	62.3	67.5	59.1	52.1	63.1	58.4
Number 6 to 9 years	1,893	2,656	1,132	1,177	3,051	1,335	17,757	1,014	1,963	4,945
Number attending school	1,264	1,956	597	801	2,159	953	14,612	523	1,203	4,136
Number 10 to 14 years	2,241	3,231	1,450	1,253	3,559	1,448	22,877	1,316	2,180	6,407
Number attending school	1,850	2,870	1,206	1,014	3,105	1,253	20,982	1,004	1,890	5,763
Number 15 to 17 years	1,189	1,907	862	777	2,306	729	15,016	819	1,275	4,254
Number attending school	673	1,073	455	503	1,330	437	5,747	407	773	1,418
Number 18 to 20 years	1,081	1,881	802	733	2,312	662	16,444	776	1,122	4,333
Number attending school	229	267	100	188	406	174	1,282	111	258	320
PERSONS 6 TO 14 YEARS, INCLUSIVE.										
Total number	4,134	5,887	2,582	2,430	6,610	2,783	40,634	2,330	4,143	11,352
Number attending school	3,114	4,826	1,803	1,815	5,264	2,206	35,594	1,527	3,093	9,899
Per cent attending school	75.3	82.0	69.8	74.7	79.6	79.3	87.6	65.5	74.7	87.2
Native white—Native parentage, number	3,615	4,366	2,208	2,042	5,365	2,774	27,632	1,783	4,119	8,723
Number attending school	2,811	3,574	1,605	1,592	4,321	2,203	24,297	1,212	3,082	7,620
Per cent attending school	77.8	81.9	72.7	78.0	80.5	79.4	87.9	68.0	74.8	87.4
Native white—Foreign or mixed parentage, number	10	129	9	5	19	3	6,864	17	12	2,192
Number attending school	10	113	9	5	15	3	6,082	15	7	1,927
Per cent attending school	.....	87.6	.....	.....	.....	.....	88.6	.....	.....	87.9
Foreign-born white, number	.....	4	2	.....	1	.....	381	1	1	30
Number attending school	.....	2	2	.....	1	.....	322	1	1	25
Per cent attending school	.....	.....	.....	.....	.....	.....	84.5	.....	.....	.....
Negro, number	509	1,388	363	383	1,225	6	5,757	529	11	407
Number attending school	293	1,137	187	218	927	.....	4,893	299	3	327
Per cent attending school	57.6	81.9	51.5	56.9	75.7	.....	85.0	56.5	.....	80.3
DWELLINGS AND FAMILIES										
Dwellings, number	3,794	6,385	3,186	2,554	7,472	2,012	49,574	2,697	3,297	13,584
Families, number	3,836	6,609	3,233	2,563	7,677	2,021	60,306	2,722	3,320	16,597

[1] Native whites having both parents born in countries other than specified, and also those having both parents of foreign birth but born in different countries.

TABLE I.—COMPOSITION AND CHARACTERISTICS OF THE

SUBJECT.	Knott.[1]	Knox.[1]	Larue.	Laurel.[1]	Lawrence.[1]	Lee.	Leslie.[1]	Letcher.[1]	Lewis.	Lincoln.
POPULATION										
Total population, 1910	**10,791**	**22,116**	**10,701**	**19,872**	**20,067**	**9,531**	**8,976**	**10,623**	**16,887**	**17,897**
1900	8,704	17,372	10,764	17,592	19,612	7,988	6,753	9,172	17,868	17,059
1890	5,438	13,762	9,433	13,747	17,702	6,205	3,964	6,920	14,803	15,962
1880		10,587	9,793	9,131	13,262	4,254	3,740	6,601	13,154	15,080
1870		8,294	8,235	6,016	8,497	3,055		4,608	9,115	10,947
Increase, 1900-1910	2,087	4,744	−63	2,280	455	1,543	2,223	1,451	−981	838
Per cent of increase	24.0	27.3	−0.6	13.0	2.3	19.3	32.9	15.8	−5.5	4.9
Increase, 1890-1900	3,266	3,610	1,331	3,845	1,910	1,783	2,789	2,252	3,065	1,097
Per cent of increase	60.1	26.2	14.1	28.0	10.8	28.7	70.4	32.5	20.7	6.9
Land area (square miles)	348	356	288	447	422	199	373	355	491	338
Population per square mile, 1910	31.0	62.1	37.2	44.5	47.6	47.9	24.1	29.9	34.4	52.9
Rural population per square mile, 1910	31.0	59.7	37.2	44.5	47.6	47.9	24.1	29.9	34.4	52.9
URBAN AND RURAL TERRITORY.										
Urban, 1910—Places of 2,500 or more in 1910		[2] 854								
Same places in 1900		511								
Per cent of increase, 1900-1910		67.1								
Rural, 1910—Remainder of county in 1910	10,791	21,262	10,701	19,872	20,067	9,531	8,976	10,623	16,887	17,897
Same territory in 1900	8,704	16,861	10,764	17,592	19,612	7,988	6,753	9,172	17,868	17,059
Per cent of increase, 1900-1910	24.0	26.1	−0.6	13.0	2.3	19.3	32.9	15.8	−5.5	4.9
Urban, 1900—Places of 2,500 or more in 1900										
Rural, 1900—Remainder of county in 1900	8,704	17,372	10,764	17,592	19,612	7,988	6,753	9,172	17,868	17,059
Per cent in places of 2,500 or more, 1910		3.9								
Per cent in places of 2,500 or more, 1900										
COLOR AND NATIVITY										
White	10,632	21,050	9,916	19,210	19,904	9,297	8,844	10,606	16,746	14,942
Number in 1900	*8,535*	*16,618*	*9,932*	*16,952*	*19,427*	*7,717*	*6,678*	*9,126*	*17,693*	*15,547*
Number in 1890	*5,365*	*12,984*	*8,642*	*13,188*	*17,626*	*5,746*	*3,932*	*6,845*	*14,626*	*12,388*
Negro	157	1,059	785	657	163	234	132	17	141	2,955
Number in 1900	*169*	*754*	*782*	*654*	*185*	*271*	*75*	*46*	*175*	*3,512*
Number in 1890	*73*	*778*	*791*	*555*	*176*	*459*	*32*	*75*	*177*	*3,574*
Black	146	613	620	369	133	109	15	10	110	2,427
Mulatto	11	446	165	288	30	125	117	7	31	528
Indian, Chinese, and Japanese (see Tables 1 and 15)	2	7		5						
Native white—Native parentage	10,632	20,875	9,827	18,432	19,796	9,202	8,842	10,604	16,365	14,173
Number in 1900	*8,523*	*16,533*	*9,847*	*16,928*	*19,278*	*7,621*	*6,674*	*9,125*	*17,110*	*12,516*
Native white—Foreign or mixed parentage		85	66	487	81	50			290	443
Number in 1900	*9*	*64*	*108*	*519*	*122*	*77*	*2*	*1*	*469*	*530*
Native white—Foreign parentage		36	17	288	19	8			127	308
Native white—Mixed parentage		49	49	199	62	42			163	135
Foreign-born white		90	23	291	27	45	2	2	91	326
Number in 1900	*3*	*21*	*27*	*485*	*27*	*19*	*2*		*114*	*501*
PER CENT OF TOTAL POPULATION.										
Native white—Native parentage	98.5	94.4	91.8	92.8	98.6	96.5	98.5	99.8	96.9	79.2
Per cent in 1900	*97.9*	*95.2*	*91.5*	*90.5*	*98.5*	*95.4*	*98.8*	*99.5*	*95.8*	*73.4*
Native white—Foreign or mixed parentage		0.4	0.6	2.5	0.4	0.5			1.7	2.5
Per cent in 1900	*0.1*	*0.4*	*1.0*	*3.0*	*0.6*	*1.0*	(3)	(3)	*2.6*	*3.1*
Foreign-born white		0.4	0.2	1.5	0.1	0.5	(3)	(3)	0.5	1.8
Per cent in 1900	(3)	*0.1*	*0.3*	*2.8*	*0.1*	*0.2*	(3)		*0.6*	*2.9*
Negro	1.5	4.8	7.3	3.3	0.8	2.5	1.5	0.2	0.8	16.5
Per cent in 1900	*1.9*	*4.3*	*7.3*	*3.7*	*0.9*	*3.4*	*1.1*	*0.5*	*1.0*	*20.6*
FOREIGN NATIONALITIES										
FOREIGN-BORN WHITE: *Born in*—										
Austria		1		2						41
Belgium			3	2						
Canada—French						1				
Canada—Other		3	5	2	3	3				1
Denmark			1					1	1	
England		6	1	19	11				8	6
France		1	1				1		2	1
Germany		4	7	35	6	1	1		28	180
Greece		13				7			2	
Holland										
Hungary		34	1							1
Ireland		2	2	7	2	5			14	3
Italy		8		4		23			31	1
Roumania						1				
Russia		5	2	4						7
Scotland		1		12	2	2			2	1
Servia										
Sweden				1						1
Switzerland		2		181	3					81
Turkey		10		9					2	
Wales				10		2				
Other foreign countries				3				1	1	2
NATIVE WHITE: *Both parents born in*—										
Austria				4						22
Canada—French		1								
Canada—Other										
Denmark										
England		5	1	2	3	2			12	5
France		1	1	1						
Germany		6	4	18	8	1			61	174
Holland										1
Hungary		3								
Ireland		6	5	6	2	3			31	6
Italy						1				
Russia			2	4						8
Scotland		1		5	3				5	
Sweden									1	1
Switzerland				179	1					69
Wales			1	7						
All others of foreign parentage [4]		13	3	62	2	1			17	22

[1] For changes in boundaries, etc., see page 624.
[2] Population of part of Corbin town; total population of town in Knox and Whitley Counties, 2,589 in 1910 and 1,544 in 1900.

POPULATION FOR THE STATE AND FOR COUNTIES—Continued.

SUBJECT.	Knott.[1]	Knox.[1]	Larue.	Laurel.[1]	Lawrence.[1]	Lee.	Leslie.[1]	Letcher.[1]	Lewis.	Lincoln.
SEX										
Total...Male	5,450	11,352	5,405	10,203	10,229	4,886	4,559	5,479	8,895	9,079
Female	5,341	10,764	5,296	9,669	9,838	4,645	4,417	5,144	7,992	8,818
White...Male	5,366	10,789	5,005	9,860	10,140	4,764	4,487	5,468	8,820	7,617
Female	5,266	10,261	4,911	9,350	9,764	4,533	4,357	5,138	7,926	7,325
Negro...Male	84	557	400	339	89	122	72	11	75	1,462
Female	73	502	385	318	74	112	60	6	66	1,493
MALES OF VOTING AGE										
Total number	2,057	4,872	2,693	4,441	4,430	2,141	1,708	2,063	4,423	4,647
Number in 1900	*1,601*	*3,715*	*2,610*	*3,850*	*4,229*	*1,697*	*1,287*	*1,786*	*4,525*	*4,188*
Native white—Native parentage	2,030	4,506	2,458	4,035	4,337	2,013	1,678	2,057	4,182	3,623
Number in 1900	*1,557*	*3,490*	*2,363*	*3,410*	*4,133*	*1,586*	*1,269*	*1,776*	*4,223*	*3,061*
Native white—Foreign or mixed parentage		24	31	68	34	21			127	62
Number in 1900	*2*	*24*	*38*	*51*	*31*	*23*	*1*	*1*	*185*	*68*
Native white—Foreign parentage		10	8	48	8	7			66	39
Native white—Mixed parentage		14	23	20	26	14			61	23
Foreign-born white		65	13	179	16	36	2	2	66	178
Number in 1900	*2*	*16*	*19*	*230*	*16*	*18*	*2*		*69*	*235*
Negro	27	276	191	156	43	71	28	4	48	784
Number in 1900	*40*	*185*	*190*	*157*	*49*	*70*	*15*	*9*	*48*	*826*
Indian, Chinese, and Japanese		1		3						
PER CENT OF TOTAL.										
Native white—Native parentage	98.7	92.5	91.3	90.9	97.9	94.0	98.2	99.7	94.6	78.0
Native white—Foreign or mixed parentage		0.5	1.2	1.5	0.8	1.0			2.9	1.3
Foreign-born white		1.3	0.5	4.0	0.4	1.7	0.1	0.1	1.5	3.8
Negro	1.3	5.7	7.1	3.5	1.0	3.3	1.6	0.2	1.1	16.9
CITIZENSHIP OF FOREIGN-BORN WHITE.										
Naturalized		3	7	121	9	7	1	1	30	127
Having first papers		8		5		1			5	1
Alien		47		7	2	23			20	4
Unknown		7	6	46	5	5	1	1	11	46
ILLITERACY										
ILLITERATE MALES OF VOTING AGE.										
Total number illiterate	520	1,079	473	767	893	476	522	447	798	760
Per cent illiterate	25.3	22.1	17.6	17.3	20.2	22.2	30.6	21.7	18.0	16.4
Per cent in 1900	*36.2*	*25.5*	*20.8*	*15.2*	*23.3*	*24.6*	*35.7*	*27.9*	*20.4*	*24.1*
Native white, number illiterate	519	983	375	708	875	432	505	444	761	476
Per cent illiterate	25.6	21.7	15.1	17.3	20.0	21.2	30.1	21.6	17.7	12.9
Foreign-born white, number illiterate		11	1	9		22			13	7
Per cent illiterate				5.0						3.9
Negro, number illiterate	1	85	97	49	18	22	17	3	24	277
Per cent illiterate		30.8	50.8	31.4						35.3
PERSONS 10 YEARS OLD AND OVER.										
Total number	6,888	15,089	7,932	13,725	13,842	6,566	5,745	6,857	12,295	13,338
Number illiterate	1,807	3,132	1,000	1,996	2,625	1,229	2,002	1,493	1,713	1,801
Per cent illiterate	26.2	20.8	12.6	14.5	19.0	18.7	34.8	21.8	13.9	13.5
Native white, number	6,792	14,213	7,356	12,961	13,693	6,343	5,654	6,844	12,088	10,753
Number illiterate	1,801	2,920	809	1,873	2,586	1,155	1,951	1,483	1,647	1,166
Per cent illiterate	26.5	20.5	11.0	14.5	18.9	18.2	34.5	21.7	13.6	10.8
Foreign-born white, number		88	23	291	26	44	2	2	91	314
Number illiterate		16	2	12		27			19	11
Per cent illiterate				4.1						3.5
Negro, number	94	784	553	469	123	179	89	11	116	2,271
Number illiterate	4	195	189	110	39	47	51	10	47	624
Per cent illiterate		24.9	34.2	23.5	31.7	26.3			40.5	27.5
PERSONS 10 TO 20 YEARS, INCLUSIVE.										
Total number	2,896	5,708	2,616	5,077	5,272	2,523	2,393	2,856	4,003	4,199
Number illiterate	386	659	182	312	582	259	506	244	341	315
Per cent illiterate	13.3	11.5	7.0	6.1	11.0	10.3	21.1	8.5	8.5	7.5
SCHOOL AGE AND ATTENDANCE										
Total number 6 to 20 years, inclusive	4,305	8,357	3,717	7,402	7,556	3,612	3,570	4,232	5,748	5,997
Number attending school	2,719	5,317	2,382	4,986	4,671	2,075	1,987	2,903	3,524	3,351
Per cent attending school	63.2	63.6	64.1	67.4	61.8	57.4	55.1	68.6	61.3	55.9
Number 6 to 9 years	1,409	2,649	1,101	2,325	2,284	1,089	1,177	1,376	1,745	1,798
Number attending school	830	1,858	754	1,607	1,412	603	630	909	1,125	1,017
Number 10 to 14 years	1,442	2,792	1,310	2,574	2,597	1,276	1,299	1,478	1,978	2,017
Number attending school	1,187	2,328	1,074	2,299	2,163	1,026	923	1,274	1,643	1,565
Number 15 to 17 years	778	1,578	717	1,390	1,434	679	564	742	1,089	1,168
Number attending school	497	858	434	810	822	343	296	516	576	604
Number 18 to 20 years	676	1,338	589	1,113	1,241	568	530	636	936	1,014
Number attending school	205	273	120	270	274	103	118	204	180	165
PERSONS 6 TO 14 YEARS, INCLUSIVE.										
Total number	2,851	5,441	2,411	4,899	4,881	2,365	2,476	2,854	3,723	3,815
Number attending school	2,017	4,186	1,828	3,906	3,575	1,629	1,553	2,183	2,768	2,582
Per cent attending school	70.7	76.9	75.8	79.7	73.2	68.9	62.7	76.5	74.3	67.7
Native white—Native parentage, number	2,802	5,188	2,200	4,591	4,838	2,299	2,436	2,850	3,675	3,070
Number attending school	1,997	3,982	1,676	3,666	3,544	1,592	1,539	2,183	2,737	2,090
Per cent attending school	71.3	76.8	76.2	79.9	73.3	69.2	63.2	76.6	74.5	68.1
Native white—Foreign or mixed parentage, number		11	3	154	15	12			25	165
Number attending school		10	1	123	13	6			17	128
Per cent attending school				79.9						77.6
Foreign-born white, number		2			1					11
Number attending school					1					8
Per cent attending school										
Negro, number	49	237	208	154	27	54	40	4	23	569
Number attending school	20	194	151	117	17	31	14		14	356
Per cent attending school		81.9	72.6	76.0						62.6
DWELLINGS AND FAMILIES										
Dwellings, number	1,818	4,298	2,234	3,805	3,739	1,841	1,574	1,836	3,561	3,774
Families, number	1,828	4,324	2,297	3,846	3,768	1,867	1,585	1,841	3,590	3,813

[3] Less than one-tenth of 1 per cent.
[4] Native whites having both parents born in countries other than specified, and also those having both parents of foreign birth but born in different countries.

TABLE I.—COMPOSITION AND CHARACTERISTICS OF THE

SUBJECT.	Living-ston.	Logan.	Lyon.	Mc-Cracken.	McLean.	Madison.	Magoffin.[1]	Marion.	Marshall.	Martin.[1]
POPULATION										
Total population, 1910	10,627	24,977	9,423	35,064	13,241	26,951	13,654	16,330	15,771	7,291
1900	11,354	25,994	9,319	28,733	12,448	25,607	12,006	16,290	13,692	5,780
1890	9,474	23,812	7,628	21,051	9,887	24,348	9,196	15,648	11,287	4,209
1880	9,165	24,358	6,768	16,262	9,293	22,052	6,944	14,693	9,647	3,057
1870	8,200	20,429	6,233	13,988	7,614	19,543	4,684	12,838	9,455	.....
Increase, 1900-1910	−727	−1,017	104	6,331	793	1,344	1,648	40	2,079	1,511
Per cent of increase	−6.4	−3.9	1.1	22.0	6.4	5.2	13.7	0.2	15.2	26.1
Increase, 1890-1900	1,880	2,182	1,691	7,682	2,561	1,259	2,810	642	2,405	1,571
Per cent of increase	19.8	9.2	22.2	36.5	25.9	5.2	30.6	4.1	21.3	37.3
Land area (square miles)	392	643	277	239	253	446	302	345	327	227
Population per square mile, 1910	27.1	38.8	34.0	146.7	52.3	60.4	45.2	47.3	48.2	32.1
Rural population per square mile, 1910	27.1	34.0	34.0	51.5	52.3	48.5	45.2	38.4	48.2	32.1
URBAN AND RURAL TERRITORY.										
Urban, 1910—Places of 2,500 or more in 1910	.....	3,111	.....	22,760	.....	5,340	.....	3,077	.....	.....
Same places in 1900	.....	2,591	.....	19,446	.....	4,653	.....	3,043	.....	.....
Per cent of increase, 1900-1910	.....	20.1	.....	17.0	.....	14.8	.....	1.1	.....	.....
Rural, 1910—Remainder of county in 1910	10,627	21,866	9,423	12,304	13,241	21,611	13,654	13,253	15,771	7,291
Same territory in 1900	11,354	23,403	9,319	9,287	12,448	20,954	12,006	13,247	13,692	5,780
Per cent of increase, 1900-1910	−6.4	−6.6	1.1	32.5	6.4	3.1	13.7	(2)	15.2	26.1
Urban, 1900—Places of 2,500 or more in 1900	.....	2,591	.....	19,446	.....	4,653	.....	3,043	.....	.....
Rural, 1900—Remainder of county in 1900	11,354	23,403	9,319	9,287	12,448	20,954	12,006	13,247	13,692	5,780
Per cent in places of 2,500 or more, 1910	.....	12.5	.....	64.9	.....	19.8	.....	18.8	.....	.....
Per cent in places of 2,500 or more, 1900	.....	10.0	.....	67.7	.....	18.2	.....	18.7	.....	.....
COLOR AND NATIVITY										
White	9,957	19,623	7,623	27,127	12,491	21,248	13,508	14,064	15,636	7,287
Number in 1900	*10,576*	*19,256*	*7,387*	*21,439*	*11,574*	*18,917*	*11,785*	*13,479*	*13,344*	*5,766*
Number in 1890	*8,725*	*17,243*	*6,310*	*15,346*	*9,101*	*16,949*	*9,030*	*12,500*	*10,945*	*4,186*
Negro	670	5,349	1,799	7,934	750	5,698	54	2,266	135	4
Number in 1900	*778*	*6,738*	*1,932*	*7,288*	*874*	*6,690*	*156*	*2,811*	*348*	*15*
Number in 1890	*741*	*6,560*	*1,317*	*5,703*	*786*	*7,399*	*160*	*3,148*	*342*	*23*
Black	559	4,468	1,461	4,852	562	4,340	31	1,734	114	2
Mulatto	111	881	338	3,082	188	1,358	23	532	21	2
Indian, Chinese, and Japanese (see Tables 1 and 15)	.....	5	1	3	.....	5	92	.....	.....	.....
Native white—Native parentage	9,801	19,360	7,543	24,875	12,318	20,932	13,495	13,761	15,561	7,276
Number in 1900	*10,524*	*18,944*	*7,251*	*18,598*	*11,559*	*18,625*	*11,713*	*13,114*	*13,251*	*5,733*
Native white—Foreign or mixed parentage	135	202	63	1,800	140	218	8	209	64	10
Number in 1900	*223*	*223*	*106*	*2,250*	*168*	*218*	*4*	*236*	*74*	*23*
Native white—Foreign parentage	30	94	41	993	60	104	.....	97	19	3
Native white—Mixed parentage	105	108	22	807	80	114	8	112	45	7
Foreign-born white	21	61	17	452	33	98	5	94	11	1
Number in 1900	*29*	*39*	*30*	*591*	*47*	*79*	*68*	*129*	*19*	*4*
PER CENT OF TOTAL POPULATION.										
Native white—Native parentage	92.2	77.5	80.0	70.9	93.0	77.7	98.8	84.3	98.7	99.8
Per cent in 1900	*90.9*	*72.9*	*77.8*	*64.7*	*91.3*	*72.7*	*97.6*	*80.5*	*96.8*	*99.3*
Native white—Foreign or mixed parentage	1.3	0.8	0.7	5.1	1.1	0.8	0.1	1.3	0.4	0.1
Per cent in 1900	*2.0*	*0.9*	*1.1*	*7.8*	*1.3*	*0.8*	(2)	*1.4*	*0.5*	*0.4*
Foreign-born white	0.2	0.2	0.2	1.3	0.2	0.4	(2)	0.6	0.1	(2)
Per cent in 1900	*0.3*	*0.3*	*0.3*	*2.1*	*0.4*	*0.3*	*0.6*	*0.8*	*0.1*	*0.1*
Negro	6.3	21.4	19.1	22.6	5.7	21.1	0.4	13.9	0.9	0.1
Per cent in 1900	*6.9*	*25.9*	*20.7*	*25.3*	*7.0*	*26.1*	*1.1*	*17.3*	*2.5*	*0.3*
FOREIGN NATIONALITIES										
FOREIGN-BORN WHITE: *Born in—*										
Austria	.....	.....	12	25	.....	4	.....	3	.....	.....
Belgium	.....	.....	.....	1	.....	.....	.....	1	.....	.....
Canada—French	.....	.....	.....	4	.....	.....	.....	.....	.....	.....
Canada—Other	1	4	.....	13	.....	6	1	10	1	.....
Denmark	.....	.....	.....	.....	.....	.....	.....	.....	.....	.....
England	4	10	1	32	14	22	.....	5	.....	.....
France	3	1	.....	32	.....	.....	.....	5	1	.....
Germany	6	13	3	251	11	30	4	15	5	.....
Greece	.....	.....	.....	8	.....	.....	.....	.....	.....	.....
Holland	.....	.....	.....	2	.....	.....	.....	.....	.....	.....
Hungary	.....	.....	.....	1	.....	1	.....	.....	.....	.....
Ireland	.....	21	1	47	5	14	.....	33	1	.....
Italy	2	.....	.....	3	.....	8	.....	13	1	.....
Roumania	.....	.....	.....	.....	.....	.....	.....	.....	.....	.....
Russia	.....	1	.....	13	.....	6	.....	1	.....	.....
Scotland	2	.....	.....	8	1	4	.....	1	2	1
Servia	.....	.....	.....	.....	.....	.....	.....	.....	.....	.....
Sweden	2	1	.....	2	.....	.....	.....	.....	.....	.....
Switzerland	.....	5	.....	6	.....	1	.....	3	.....	.....
Turkey	1	4	.....	.....	.....	1	.....	2	.....	.....
Wales	.....	1	.....	.....	1	.....	.....	1	.....	.....
Other foreign countries	.....	.....	.....	4	1	1	.....	1	.....	.....
NATIVE WHITE: *Both parents born in—*										
Austria	.....	.....	12	3	.....	1	.....	.....	.....	.....
Canada—French	.....	.....	2	3	.....	.....	.....	.....	.....	.....
Canada—Other	.....	3	.....	11	.....	1	.....	.....	.....	1
Denmark	.....	.....	.....	1	.....	.....	.....	.....	.....	.....
England	7	5	2	28	21	3	.....	8	3	.....
France	1	.....	.....	60	1	.....	.....	5	8	.....
Germany	10	14	10	642	13	24	.....	18	4	.....
Holland	.....	.....	.....	5	.....	.....	.....	.....	.....	.....
Hungary	.....	.....	.....	.....	.....	.....	.....	.....	.....	.....
Ireland	2	55	9	124	10	41	.....	42	2	2
Italy	1	.....	.....	2	.....	7	.....	4	.....	.....
Russia	.....	.....	2	9	.....	9	.....	.....	.....	.....
Scotland	4	2	1	11	4	4	.....	.....	.....	.....
Sweden	.....	.....	.....	.....	.....	1	.....	.....	.....	.....
Switzerland	.....	3	1	3	.....	.....	.....	5	.....	.....
Wales	.....	.....	1	3	1	.....	.....	1	.....	.....
All others of foreign parentage[3]	5	12	1	88	10	13	.....	14	2	.....

[1] For changes in boundaries, etc., see page 624.

[2] Less than one-tenth of 1 per cent.

POPULATION FOR THE STATE AND FOR COUNTIES—Continued.

SUBJECT.	Livingston.	Logan.	Lyon.	McCracken.	McLean.	Madison.	Magoffin.[1]	Marion.	Marshall.	Martin.[1]
SEX										
Total...Male	5,461	12,757	5,083	17,605	6,931	13,646	6,963	8,157	8,108	3,813
Female	5,166	12,220	4,340	17,459	6,310	13,305	6,691	8,173	7,663	3,478
White...Male	5,124	10,071	3,939	13,758	6,539	10,797	6,887	7,016	8,030	3,811
Female	4,833	9,552	3,684	13,369	5,952	10,451	6,621	7,048	7,606	3,476
Negro...Male	337	2,684	1,143	3,844	392	2,846	27	1,141	78	2
Female	333	2,665	656	4,090	358	2,852	27	1,125	57	2
MALES OF VOTING AGE										
Total number	2,732	6,676	2,720	10,162	3,491	6,964	2,850	4,050	3,875	1,550
Number in 1900	*2,840*	*6,689*	*2,562*	*8,180*	*3,268*	*6,303*	*2,425*	*3,870*	*3,261*	*1,174*
Native white—Native parentage	2,493	5,210	1,970	6,846	3,196	5,425	2,812	3,404	3,804	1,542
Number in 1900	*2,532*	*4,076*	*1,838*	*5,011*	*2,934*	*4,664*	*2,320*	*3,073*	*3,135*	*1,157*
Native white—Foreign or mixed parentage	63	74	26	895	60	67	.....	51	30	5
Number in 1900	*92*	*65*	*50*	*747*	*65*	*82*	*1*	*61*	*34*	*12*
Native white—Foreign parentage	14	37	19	455	31	30	.....	25	9	2
Native white—Mixed parentage	49	37	7	240	29	37	.....	26	21	3
Foreign-born white	13	41	9	242	21	46	5	46	9	1
Number in 1900	*19*	*58*	*20*	*324*	*52*	*47*	*66*	*59*	*13*	*2*
Negro	103	1,350	714	2,376	214	1,425	14	549	32	2
Number in 1900	*197*	*1,590*	*604*	*2,093*	*237*	*1,610*	*24*	*677*	*79*	*3*
Indian, Chinese, and Japanese	.....	1	1	3	.....	1	19	.....	.....	.....
PER CENT OF TOTAL.										
Native white—Native parentage	91.3	78.0	72.4	67.4	91.5	77.9	98.7	84.0	98.2	99.5
Native white—Foreign or mixed parentage	2.3	1.1	1.0	6.8	1.7	1.0	.....	1.3	0.8	0.3
Foreign-born white	0.5	0.6	0.3	2.4	0.6	0.7	0.2	1.1	0.2	0.1
Negro	6.0	20.2	26.3	23.4	6.1	20.5	0.5	13.6	0.8	0.1
CITIZENSHIP OF FOREIGN-BORN WHITE.										
Naturalized	5	27	7	144	9	26	3	25	5	1
Having first papers	.....	1	.....	9	2	2	.....	1	1	.....
Alien	1	1	1	21	.....	9	1	8	1	.....
Unknown	7	12	1	68	10	9	1	12	2	.....
ILLITERACY										
ILLITERATE MALES OF VOTING AGE.										
Total number illiterate	412	1,331	555	1,030	484	1,161	679	832	457	354
Per cent illiterate	15.1	19.9	20.4	10.1	13.9	16.7	23.8	20.5	11.8	22.8
Per cent in 1900	*18.2*	*21.1*	*27.6*	*15.2*	*16.7*	*22.7*	*30.4*	*28.8*	*17.7*	*28.9*
Native white, number illiterate	338	738	284	371	385	712	652	535	442	353
Per cent illiterate	13.2	14.0	14.2	4.9	11.8	13.0	23.2	15.5	11.5	22.8
Foreign-born white, number illiterate	2	1	.....	13	4	1	2	3	1	1
Per cent illiterate	.....	.....	.....	5.4	.....	.....	.....	.....	.....	.....
Negro, number illiterate	72	592	271	644	95	448	8	294	14	.....
Per cent illiterate	44.2	43.9	38.0	27.1	44.4	31.4	.....	53.6	.....	.....
PERSONS 10 YEARS OLD AND OVER.										
Total number	7,831	19,083	7,047	27,783	9,741	20,168	9,087	12,020	11,293	4,932
Number illiterate	871	2,791	989	2,299	978	2,600	2,184	1,842	1,025	1,140
Per cent illiterate	11.1	14.6	14.0	8.3	10.0	12.9	24.0	15.3	9.1	23.1
Native white, number	7,326	14,891	5,577	20,,791	9,145	15,716	8,978	10,231	11,188	4,927
Number illiterate	733	1,466	538	766	785	1,527	2,104	1,128	992	1,137
Per cent illiterate	10.0	9.8	9.6	3.7	8.6	9.7	23.4	11.0	8.9	23.1
Foreign-born white, number	21	61	17	447	33	96	5	93	10	1
Number illiterate	2	5	.....	31	4	3	2	6	1	1
Per cent illiterate	.....	.....	.....	6.9	.....	.....	.....	.....	.....	.....
Negro, number	484	4,127	1,452	6,542	563	4,354	43	1,696	95	4
Number illiterate	136	1,319	451	1,500	189	1,070	23	708	32	2
Per cent illiterate	28.1	32.0	31.1	22.9	33.6	24.6	.....	41.7	.....	.....
PERSONS 10 TO 20 YEARS, INCLUSIVE.										
Total number	2,499	5,897	2,301	7,632	3,124	6,601	3,662	3,900	3,827	2,061
Number illiterate	140	490	154	235	183	472	528	392	158	305
Per cent illiterate	5.6	8.3	6.7	3.1	5.9	7.2	14.4	10.1	4.1	14.8
SCHOOL AGE AND ATTENDANCE										
Total number 6 to 20 years, inclusive	3,587	8,233	3,270	10,363	4,440	9,237	5,330	5,532	5,494	2,954
Number attending school	2,372	5,265	2,148	6,330	2,894	5,121	3,178	3,119	3,658	1,734
Per cent attending school	66.1	63.9	65.7	61.1	65.2	55.4	59.6	56.4	66.6	58.7
Number 6 to 9 years	1,088	2,336	969	2,731	1,316	2,636	1,668	1,632	1,667	893
Number attending school	715	1,464	678	1,932	883	1,409	992	969	1,111	469
Number 10 to 14 years	1,171	2,796	1,075	3,321	1,508	3,143	1,830	1,869	1,808	1,040
Number attending school	1,006	2,351	932	2,942	1,278	2,432	1,451	1,468	1,562	849
Number 15 to 17 years	696	1,630	628	2,114	839	1,839	1,000	1,092	1,065	537
Number attending school	465	1,070	401	1,089	547	956	548	548	707	288
Number 18 to 20 years	632	1,471	598	2,197	777	1,619	832	939	954	484
Number attending school	186	380	137	367	186	324	187	134	278	128
PERSONS 6 TO 14 YEARS, INCLUSIVE.										
Total number	2,259	5,132	2,044	6,052	2,824	5,779	3,498	3,501	3,475	1,933
Number attending school	1,721	3,815	1,610	4,874	2,161	3,841	2,443	2,437	2,673	1,318
Per cent attending school	76.2	74.3	78.8	80.5	76.5	66.5	69.8	69.6	76.9	68.2
Native white—Native parentage, number	2,080	3,942	1,679	4,622	2,663	4,480	3,461	2,983	3,428	1,930
Number attending school	1,582	2,971	1,340	3,851	2,060	2,985	2,434	2,126	2,643	1,316
Per cent attending school	76.1	75.4	79.8	83.3	77.4	66.6	70.3	71.3	77.1	68.2
Native white—Foreign or mixed parentage, number	10	27	11	139	18	40	4	14	8	3
Number attending school	10	24	4	124	16	32	3	14	6	2
Per cent attending school	.....	.....	.....	89.2	.....	.....	.....	.....	.....	.....
Foreign-born white, number	.....	.....	.....	9	.....	5	.....	1	1	.....
Number attending school	.....	.....	.....	8	.....	5	.....	1	1	.....
Per cent attending school	.....	.....	.....	.....	.....	.....	.....	.....	.....	.....
Negro, number	169	1,162	354	1,282	143	1,251	12	503	38	.....
Number attending school	129	820	266	891	85	817	3	296	23	.....
Per cent attending school	76.3	70.6	75.1	69.5	59.4	65.3	.....	58.8	.....	.....
DWELLINGS AND FAMILIES										
Dwellings, number	2,306	5,326	1,865	7,918	2,891	5,751	2,476	3,294	3,326	1,268
Families, number	2,326	5,416	1,869	8,321	2,927	5,893	2,496	3,387	3,362	1,283

[1] Native whites having both parents born in countries other than specified, and also those having both parents of foreign birth but born in different countries.

TABLE I.—COMPOSITION AND CHARACTERISTICS OF THE

SUBJECT.	Mason.	Meade.	Menifee.[1]	Mercer.	Metcalfe.	Monroe.	Montgomery.	Morgan.[1]	Muhlenberg.	Nelson.
POPULATION										
Total population, 1910	18,611	9,783	6,153	14,063	10,453	13,663	12,868	16,259	28,598	16,830
1900	20,446	10,533	6,818	14,426	9,988	13,053	12,834	12,792	20,741	16,587
1890	20,773	9,484	4,666	15,034	9,871	10,989	12,367	11,249	17,955	16,417
1880	20,469	10,323	3,755	14,142	9,423	10,741	10,566	8,455	15,098	16,609
1870	18,126	9,485	1,986	13,144	7,934	9,231	7,557	5,975	12,638	14,804
Increase, 1900–1910	−1,835	−750	−665	−363	465	610	34	3,467	7,857	243
Per cent of increase	−9.0	−7.1	−9.8	−2.5	4.7	4.7	0.3	27.1	37.9	1.5
Increase, 1890–1900	−327	1,049	2,152	−608	117	2,064	467	1,543	2,786	170
Per cent of increase	−1.6	11.1	46.1	−4.0	1.2	18.8	3.8	13.7	15.5	1.0
Land area (square miles)	227	301	203	253	303	441	198	365	472	411
Population per square mile, 1910	82.0	32.5	30.3	55.6	34.5	31.0	65.0	44.5	60.6	40.9
Rural population per square mile, 1910	54.9	32.5	30.3	43.1	34.5	31.0	45.1	44.5	55.2	40.9
URBAN AND RURAL TERRITORY.										
Urban, 1910—Places of 2,500 or more in 1910	6,141			3,147			3,932		2,545	
Same places in 1900	6,423			2,876			3,561		1,348	
Per cent of increase, 1900–1910	−4.4			9.4			10.4		88.8	
Rural, 1910—Remainder of county in 1910	12,470	9,783	6,153	10,916	10,453	13,663	8,936	16,259	26,053	16,830
Same territory in 1900	14,023	10,533	6,818	11,550	9,988	13,053	9,273	12,792	19,393	16,587
Per cent of increase, 1900–1910	−11.1	−7.1	−9.8	−5.5	4.7	4.7	−3.6	27.1	34.3	1.5
Urban, 1900—Places of 2,500 or more in 1900	6,423			2,876			3,561			
Rural, 1900—Remainder of county in 1900	14,023	10,533	6,818	11,550	9,988	13,053	9,273	12,792	20,741	16,587
Per cent in places of 2,500 or more in 1910	33.0			22.4			30.6		8.9	
Per cent in places of 2,500 or more in 1900	31.4			19.9			27.7			
COLOR AND NATIVITY										
White	15,741	9,128	6,113	11,892	9,659	12,938	9,674	16,225	25,687	13,895
Number in 1900	*16,678*	*9,643*	*6,777*	*11,958*	*8,989*	*12,371*	*9,349*	*12,739*	*18,584*	*13,145*
Number in 1890	*16,604*	*8,715*	*4,639*	*11,959*	*8,971*	*10,449*	*8,724*	*11,200*	*15,596*	*12,596*
Negro	2,868	655	40	2,171	794	705	3,192	34	2,911	2,935
Number in 1900	*3,768*	*890*	*41*	*2,468*	*999*	*682*	*3,485*	*58*	*2,157*	*3,442*
Number in 1890	*4,168*	*769*	*27*	*3,075*	*900*	*540*	*3,643*	*49*	*2,359*	*3,881*
Black	2,035	483	40	1,776	597	431	2,593	32	1,895	2,562
Mulatto	833	172		395	197	274	599	2	1,016	373
Indian, Chinese, and Japanese (see Tables 1 and 15)	2					20	2			
Native white—Native parentage	14,150	8,898	6,086	11,779	9,648	12,934	9,371	16,207	25,104	13,473
Number in 1900	*14,198*	*9,347*	*6,724*	*11,774*	*8,967*	*12,356*	*8,917*	*12,685*	*17,997*	*12,613*
Native white—Foreign or mixed parentage	1,296	191	21	78	9	4	217	15	395	246
Number in 1900	*1,939*	*238*	*40*	*126*	*19*	*12*	*323*	*18*	*398*	*354*
Native white—Foreign parentage	878	68	4	43	2	1	112	3	179	118
Native white—Mixed parentage	418	123	17	35	7	3	105	12	216	128
Foreign-born white	295	39	6	35	2		86	3	188	176
Number in 1900	*541*	*58*	*13*	*58*	*3*	*5*	*109*	*36*	*189*	*178*
PER CENT OF TOTAL POPULATION.										
Native white—Native parentage	76.0	91.0	98.9	92.3	92.3	94.7	72.8	99.7	87.8	80.1
Per cent in 1900	*69.4*	*88.7*	*98.6*	*81.6*	*89.8*	*94.7*	*69.5*	*99.2*	*86.8*	*76.0*
Native white—Foreign or mixed parentage	7.0	2.0	0.3	0.6	0.1	(2)	1.7	0.1	1.4	1.5
Per cent in 1900	*9.5*	*2.3*	*0.6*	*0.9*	*0.2*	*0.1*	*2.5*	*0.1*	*1.9*	*2.1*
Foreign-born white	1.6	0.4	0.1	0.2	(2)		0.7	(2)	0.7	1.0
Per cent in 1900	*2.6*	*0.6*	*0.2*	*0.4*	(2)	(2)	*0.8*	*0.3*	*0.9*	*1.1*
Negro	15.4	6.7	0.7	15.4	7.6	5.2	24.8	0.2	10.2	17.4
Per cent in 1900	*18.4*	*8.4*	*0.6*	*17.1*	*10.0*	*5.2*	*27.1*	*0.4*	*10.4*	*20.8*
FOREIGN NATIONALITIES										
FOREIGN-BORN WHITE: *Born in—*										
Austria		1		1			1		4	8
Belgium										1
Canada—French							1			2
Canada—Other	1						6		3	3
Denmark										
England	12	3	2	10			4	2	67	5
France	2	1	1				1		5	14
Germany	117	28	1	9			7		16	39
Greece	2						4			
Holland		1		1						3
Hungary									5	1
Ireland	146	4	1	4			26	1	13	85
Italy	4			1			4		2	1
Roumania										
Russia	4		1	1			26		3	
Scotland	4			2	2		1		19	1
Servia										
Sweden				2			1		18	5
Switzerland	1	1							1	4
Turkey	2						1			1
Wales				1					25	
Other foreign countries				3			3		7	3
NATIVE WHITE: *Both parents born in—*										
Austria	1						1		5	1
Canada—French										
Canada—Other	2	2							1	
Denmark		1								
England	21	7		3		1	1		44	5
France	5	3							2	1
Germany	295	35	2	20			18	1	23	34
Holland								1		
Hungary										
Ireland	516	6	1	12			68	1	24	63
Italy	8						1			1
Russia	4						7		1	
Scotland	6	1		1	1				22	
Sweden	1								13	2
Switzerland		2		1			2			
Wales					1				12	
All others of foreign parentage [3]	19	11	1	6			14		32	11

[1] For changes in boundaries, etc., see page 624.

[2] Less than one-tenth of 1 per cent.

POPULATION FOR THE STATE AND FOR COUNTIES—Continued.

SUBJECT.	Mason.	Meade.	Menifee.[1]	Mercer.	Metcalfe.	Monroe.	Montgomery.	Morgan.[1]	Muhlenberg.	Nelson.
SEX										
Total...Male	9,321	5,005	3,138	7,026	5,252	6,859	6,487	8,323	14,739	8,514
Female	9,290	4,778	3,015	7,037	5,201	6,804	6,381	7,936	13,859	8,316
White...Male	7,946	4,043	3,114	5,971	4,843	6,498	4,912	8,302	13,190	7,029
Female	7,795	4,485	2,999	5,921	4,816	6,440	4,762	7,923	12,497	6,866
Negro...Male	1,373	362	24	1,055	409	350	1,573	21	1,549	1,485
Female	1,495	293	16	1,116	385	355	1,619	13	1,362	1,450
MALES OF VOTING AGE										
Total number	5,522	2,529	1,350	3,827	2,546	3,190	3,659	3,731	7,432	4,315
Number in 1900	*5,845*	*2,570*	*1,489*	*3,776*	*2,377*	*2,921*	*3,315*	*2,846*	*5,115*	*4,078*
Native white—Native parentage	3,989	2,249	1,330	3,200	2,357	3,032	2,596	3,709	6,370	3,353
Number in 1900	*3,799*	*2,245*	*1,458*	*3,065*	*2,167*	*2,791*	*2,311*	*2,792*	*4,409*	*3,076*
Native white—Foreign or mixed parentage	539	82	6	28	6	2	92	8	133	101
Number in 1900	*745*	*85*	*13*	*49*	*10*	*1*	*105*	*6*	*103*	*94*
Native white—Foreign parentage	399	36	2	15	1	1	57	2	74	51
Native white—Mixed parentage	140	46	4	13	5	1	35	6	59	50
Foreign-born white	161	19	4	15	.....	.....	46	3	114	94
Number in 1900	*281*	*35*	*7*	*32*	*1*	*1*	*64*	*34*	*106*	*77*
Negro	831	179	10	584	183	151	923	11	815	767
Number in 1900	*1,020*	*205*	*11*	*630*	*199*	*128*	*834*	*14*	*497*	*831*
Indian, Chinese, and Japanese	2	.....	.....	.....	.....	5	2	.....	.....	.....
PER CENT OF TOTAL.										
Native white—Native parentage	72.2	88.9	98.5	83.6	92.6	95.0	70.9	99.4	85.7	77.7
Native white—Foreign or mixed parentage	9.8	3.2	0.4	0.7	0.2	0.1	2.5	0.2	1.8	2.3
Foreign-born white	2.9	0.8	0.3	0.4	.....	.....	1.3	0.1	1.5	2.2
Negro	15.0	7.1	0.7	15.3	7.2	4.7	25.2	0.3	11.0	17.8
CITIZENSHIP OF FOREIGN-BORN WHITE.										
Naturalized	104	14	3	6	.....	.....	19	3	58	59
Having first papers	.....	2	.....	.....	.....	.....	4	.....	8	1
Alien	1	1	.....	.....	.....	.....	7	.....	23	23
Unknown	56	2	1	9	.....	.....	16	.....	25	11
ILLITERACY										
ILLITERATE MALES OF VOTING AGE.										
Total number illiterate	522	343	249	425	541	505	617	626	1,450	662
Per cent illiterate	9.5	13.6	18.4	11.1	21.2	15.8	16.9	16.8	19.5	15.3
Per cent in 1900	*15.0*	*14.7*	*20.8*	*21.3*	*27.3*	*18.4*	*14.5*	*16.8*	*20.9*	*18.8*
Native white, number illiterate	215	273	241	177	453	452	254	621	1,144	366
Per cent illiterate	4.7	11.7	18.0	5.5	19.2	14.9	9.4	16.7	17.6	10.6
Foreign-born white, number illiterate	10	3	.....	.....	.....	.....	5	.....	19	1
Per cent illiterate	6.2	.....	.....	.....	.....	.....	.....	.....	16.7	.....
Negro, number illiterate	297	67	8	248	88	53	358	5	287	295
Per cent illiterate	35.7	37.4	.....	42.5	48.1	35.1	38.8	.....	35.2	38.5
PERSONS 10 YEARS OLD AND OVER.										
Total number	15,080	7,268	4,144	10,904	7,499	9,697	10,137	11,265	20,921	12,664
Number illiterate	1,136	623	598	879	1,233	1,379	1,393	1,820	3,103	1,511
Per cent illiterate	7.5	8.6	14.4	8.1	16.4	14.2	13.7	16.2	14.8	11.9
Native white, number	12,422	6,716	4,111	9,125	6,936	9,208	7,437	11,239	18,518	10,239
Number illiterate	418	483	586	354	1,023	1,207	592	1,812	2,487	840
Per cent illiterate	3.4	7.2	14.3	3.9	14.7	13.1	8.0	16.1	13.4	8.2
Foreign-born white, number	295	38	6	33	2	.....	82	3	186	176
Number illiterate	19	3	1	1	.....	.....	11	.....	36	3
Per cent illiterate	6.4	.....	.....	.....	.....	.....	.....	.....	19.4	1.7
Negro, number	2,361	514	27	1,746	561	477	2,616	23	2,217	2,249
Number illiterate	699	137	11	524	210	171	790	8	580	668
Per cent illiterate	29.6	26.7	.....	30.0	37.4	35.8	30.2	.....	26.2	29.7
PERSONS 10 TO 20 YEARS, INCLUSIVE.										
Total number	4,017	2,330	1,588	3,186	2,449	3,353	2,954	4,185	6,893	4,067
Number illiterate	99	84	98	101	274	311	223	397	601	332
Per cent illiterate	2.5	3.6	6.2	3.2	11.2	9.3	7.5	9.5	8.7	8.2
SCHOOL AGE AND ATTENDANCE										
Total number 6 to 20 years, inclusive	5,482	3,332	2,341	4,439	3,586	4,788	4,041	6,010	9,663	5,801
Number attending school	3,320	2,282	1,390	2,734	2,088	2,887	2,070	3,196	5,812	2,902
Per cent attending school	60.6	68.5	59.4	61.6	58.2	60.3	51,2	53.2	60.1	50.0
Number 6 to 9 years	1,465	1,002	753	1,253	1,137	1,435	1,087	1,825	2,770	1,734
Number attending school	1,015	715	391	793	736	880	594	875	1,835	937
Number 10 to 14 years	1,811	1,110	788	1,554	1,199	1,574	1,379	2,048	3,153	1,955
Number attending school	1,541	967	673	1,319	917	1,222	1,009	1,528	2,707	1,365
Number 15 to 17 years	1,080	647	448	853	660	927	758	1,151	1,930	1,106
Number attending school	586	417	259	490	339	549	361	599	991	482
Number 18 to 20 years	1,126	573	352	779	590	852	817	986	1,810	1,006
Number attending school	178	183	67	132	96	236	106	194	279	118
PERSONS 6 TO 14 YEARS, INCLUSIVE.										
Total number	3,276	2,112	1,541	2,807	2,336	3,009	2,466	3,873	5,923	3,689
Number attending school	2,556	1,682	1,064	2,112	1,653	2,102	1,603	2,403	4,542	2,302
Per cent attending school	78.0	79.6	69.0	75.2	70.8	69.9	65.0	62.0	76.7	62.4
Native white—Native parentage, number	2,704	1,943	1,524	2,385	2,125	2,850	1,824	3,868	5,282	3,026
Number attending school	2,132	1,554	1,050	1,852	1,526	2,031	1,172	2,399	4,026	1,985
Per cent attending school	78.8	80.0	68.9	77.7	71.8	71.3	64.3	62.0	76.2	65.6
Native white—Foreign or mixed parentage, number	70	17	1	14	.....	.....	22	.....	72	18
Number attending school	57	14	1	10	.....	.....	17	.....	61	16
Per cent attending school	.....	.....	.....	.....	.....	.....	.....	.....	.....	.....
Foreign-born white, number	1	1	1	.....	.....	.....	10	.....	6	.....
Number attending school	1	1	.....	.....	.....	.....	9	.....	6	.....
Per cent attending school	.....	.....	.....	.....	.....	.....	.....	.....	.....	.....
Negro, number	501	151	15	408	211	152	610	5	563	645
Number attending school	366	113	13	250	127	65	405	4	449	301
Per cent attending school	73.1	74.8	.....	61.3	60.2	42.8	66.4	.....	79.8	46.7
DWELLINGS AND FAMILIES										
Dwellings, number	4,169	2,056	1,190	3,162	2,272	2,786	2,722	3,177	6,005	3,368
Families, number	4,346	2,079	1,198	3,303	2,292	2,838	2,913	3,223	6,176	3,441

[1] Native whites having both parents born in countries other than specified, and also those having both parents of foreign birth but born in different countries.

TABLE I.—COMPOSITION AND CHARACTERISTICS OF THE

SUBJECT.	Nicholas.	Ohio.	Oldham.	Owen.[1]	Owsley.	Pendleton.	Perry.[1]	Pike.[1]	Powell.[1]	Pulaski.
POPULATION										
Total population, 1910	10,601	27,642	7,248	14,248	7,979	11,985	11,255	31,679	6,268	35,986
1900	11,952	27,287	7,078	17,553	6,874	14,947	8,276	22,686	6,443	31,293
1890	10,764	22,946	6,754	17,676	5,975	16,346	6,331	17,378	4,698	25,731
1880	11,869	19,669	7,667	17,401	4,942	16,702	5,607	13,001	3,639	21,318
1870	9,129	15,561	9,027	14,309	3,889	14,030	4,274	9,562	2,599	17,670
Increase, 1900–1910	−1,351	355	170	−3,305	1,105	−2,962	2,979	8,993	−175	4,693
Per cent of increase	−11.3	1.3	2.4	−18.8	16.1	−19.8	36.0	39.6	−2.7	15.0
Increase, 1890–1900	1,188	4,341	324	−123	899	−1,399	1,945	5,308	1,745	5,562
Per cent of increase	11.0	18.9	4.8	−0.7	15.0	−8.6	30.7	30.5	37.1	21.6
Land area (square miles)	208	584	180	367	216	279	335	779	181	779
Population per square mile, 1910	51.0	47.3	40.3	38.8	36.9	43.0	33.6	40.7	34.6	46.2
Rural population per square mile, 1910	51.0	47.3	40.3	38.8	36.9	43.0	33.6	40.7	34.6	40.4
URBAN AND RURAL TERRITORY.										
Urban, 1910—Places of 2,500 or more in 1910										4,491
Same places in 1900										3,384
Per cent of increase, 1900–1910										32.7
Rural, 1910—Remainder of county in 1910	10,601	27,642	7,248	14,248	7,979	11,985	11,255	31,679	6,268	31,495
Same territory in 1900	11,952	27,287	7,078	17,553	6,874	14,947	8,276	22,686	6,443	27,909
Per cent of increase, 1900–1910	−11.3	1.3	2.4	−18.8	16.1	−19.8	36.0	39.6	−2.7	12.8
Urban, 1900—Places of 2,500 or more in 1900										3,384
Rural, 1900—Remainder of county in 1900	11,952	27,287	7,078	17,553	6,874	14,947	8,276	22,686	6,443	27,909
Per cent in places of 2,500 or more in 1910										12.5
Per cent in places of 2,500 or more in 1900										10.8
COLOR AND NATIVITY										
White	9,705	26,354	6,170	13,305	7,904	11,724	11,041	31,347	5,931	34,799
Number in 1900	*10,620*	*25,894*	*5,458*	*16,085*	*6,801*	*14,459*	*8,115*	*22,496*	*6,068*	*29,957*
Number in 1890	*9,448*	*21,600*	*5,107*	*16,249*	*5,891*	*15,839*	*6,171*	*17,212*	*4,319*	*24,440*
Negro	896	1,288	1,078	943	75	261	214	332	337	1,187
Number in 1900	*1,332*	*1,393*	*1,620*	*1,470*	*73*	*488*	*161*	*190*	*375*	*1,336*
Number in 1890	*1,316*	*1,346*	*1,647*	*1,427*	*84*	*507*	*160*	*166*	*379*	*1,291*
Black	653	649	835	725	72	123	111	225	295	800
Mulatto	243	639	243	218	3	138	103	107	42	387
Indian, Chinese, and Japanese (see Tables 1 and 15)										
Native white—Native parentage	9,475	25,941	5,669	13,222	7,894	10,698	11,032	31,142	5,921	34,295
Number in 1900	*10,301*	*25,195*	*4,941*	*15,876*	*6,784*	*12,826*	*8,113*	*22,464*	*6,026*	*29,386*
Native white—Foreign or mixed parentage	180	321	383	62	9	827	6	99	7	378
Number in 1900	*233*	*509*	*320*	*148*	*16*	*1,248*	*1*	*26*	*29*	*451*
Native white—Foreign parentage	123	130	231	34	1	449	1	29	2	173
Native white—Mixed parentage	57	191	152	28	8	378	5	70	5	205
Foreign-born white	50	92	118	21	1	199	3	106	3	126
Number in 1900	*86*	*190*	*137*	*59*	*1*	*385*	*1*	*6*	*13*	*120*
PER CENT OF TOTAL POPULATION.										
Native white—Native parentage	89.4	93.8	78.2	92.8	98.9	89.3	98.0	98.3	94.5	95.3
Per cent in 1900	*86.2*	*92.3*	*69.8*	*90.4*	*98.7*	*85.8*	*98.0*	*99.0*	*93.5*	*93.9*
Native white—Foreign or mixed parentage	1.7	1.2	5.3	0.4	0.1	6.9	0.1	0.3	0.1	1.1
Per cent in 1900	*1.9*	*1.9*	*5.4*	*0.8*	*0.2*	*8.3*	(2)	*0.1*	*0.5*	*1.4*
Foreign-born white	0.5	0.3	1.6	0.1	(2)	1.7	(2)	0.3	(2)	0.4
Per cent in 1900	*0.7*	*0.7*	*1.9*	*0.3*	(2)	*2.6*	(2)	(2)	*0.2*	*0.4*
Negro	8.5	4.7	14.9	6.6	0.9	2.2	1.9	1.0	5.4	3.3
Per cent in 1900	*11.1*	*5.1*	*22.9*	*8.4*	*1.1*	*3.3*	*1.9*	*0.8*	*5.8*	*4.3*
FOREIGN NATIONALITIES										
FOREIGN-BORN WHITE: *Born in*—										
Austria		1	1					3		2
Belgium										
Canada—French										1
Canada—Other		1	4	2		4		2		11
Denmark			1	1						
England		32	6	3		20	2	9		17
France	1	2				3				5
Germany	7	17	53	6		102		4	1	34
Greece										
Holland										
Hungary										
Ireland								19		1
Italy	23	5	25	7	1	58			1	12
Roumania	7					2		46	1	11
Russia		5				4		17		10
Scotland		14	3	1		2				8
Servia										
Sweden				1						
Switzerland	4	1	23			1		2		5
Turkey	7	4				3	1	4		1
Wales		8	1							6
Other foreign countries	1	2	1							2
NATIVE WHITE: *Both parents born in*—										
Austria						1				
Canada—French										
Canada—Other				1				1		1
Denmark										
England	2	25	10			26	1	4		10
France		1	1			5				10
Germany	11	34	117	14		217		3	1	50
Holland						1				1
Hungary								6		
Ireland	5	9	39	11	1	167		3	1	63
Italy	5							2		
Russia				3		1		5		4
Scotland		25	1			8		1		3
Sweden		1						1		
Switzerland	1		47							1
Wales		8								7
All others of foreign parentage [3]	9	27	16	5		23		3		23

[1] For changes in boundaries, etc., see page 624.

[2] Less than one-tenth of 1 per cent.

POPULATION FOR THE STATE AND FOR COUNTIES—Continued.

SUBJECT.	Nicholas.	Ohio.	Oldham.	Owen.[1]	Owsley.	Pendleton.	Perry.[1]	Pike.[1]	Powell.[1]	Pulaski.
SEX										
Total...Male	**5,375**	**14,239**	**3,843**	**7,367**	**4,101**	**6,109**	**5,766**	**16,507**	**3,240**	**18,262**
Female	**5,226**	**13,403**	**3,405**	**6,881**	**3,878**	**5,876**	**5,489**	**15,172**	**3,028**	**17,724**
White...Male	4,946	13,585	3,296	6,882	4,061	5,971	5,652	16,325	3,064	17,693
Female	4,759	12,769	2,874	6,423	3,843	5,753	5,389	15,022	2,867	17,106
Negro...Male	429	654	547	485	40	138	114	182	176	569
Female	467	634	531	458	35	123	100	150	161	618
MALES OF VOTING AGE										
Total number	**3,068**	**7,228**	**2,327**	**3,996**	**1,691**	**3,333**	**2,286**	**6,811**	**1,548**	**8,373**
Number in 1900	*3,307*	*6,805*	*2,026*	*4,707*	*1,450*	*3,814*	*1,605*	*4,615*	*1,532*	*7,185*
Native white—Native parentage	2,683	6,049	1,779	3,692	1,669	2,782	2,230	6,597	1,429	7,834
Number in 1900	*2,800*	*6,192*	*1,397*	*4,248*	*1,429*	*3,058*	*1,568*	*4,448*	*1,480*	*6,637*
Native white—Foreign or mixed parentage	86	119	148	34	5	349	3	35	3	128
Number in 1900	*93*	*136*	*121*	*53*	*6*	*405*	*1*	*9*	*8*	*131*
Native white—Foreign parentage	59	64	94	24	1	225	1	13	2	72
Native white—Mixed parentage	27	55	54	10	4	124	2	22	1	56
Foreign-born white	29	61	72	14	.....	126	3	76	3	82
Number in 1900	*51*	*110*	*72*	*41*	.....	*219*	*1*	*5*	*7*	*79*
Negro	270	399	328	256	17	76	50	103	113	329
Number in 1900	*363*	*367*	*436*	*365*	*15*	*132*	*35*	*58*	*97*	*333*
Indian, Chinese, and Japanese	.....	.....	.....	.....	.....	.....	.....	.....	.....	.....
PER CENT OF TOTAL.										
Native white—Native parentage	87.5	92.0	76.5	92.4	98.7	83.5	97.6	96.9	92.3	93.6
Native white—Foreign or mixed parentage	2.8	1.6	6.4	0.9	0.3	10.5	0.1	0.5	0.2	1.5
Foreign-born white	0.9	0.8	3.1	0.4	.....	3.8	0.1	1.1	0.2	1.0
Negro	8.8	5.5	14.1	6.4	1.0	2.3	2.2	1.5	7.3	3.9
CITIZENSHIP OF FOREIGN-BORN WHITE.										
Naturalized	17	41	39	12	.....	92	3	12	2	53
Having first papers	1	3	4	.....	.....	6	.....	4	.....	2
Alien	3	4	3	.....	.....	.....	.....	52	.....	11
Unknown	8	13	26	2	.....	28	.....	8	1	16
ILLITERACY										
ILLITERATE MALES OF VOTING AGE.										
Total number illiterate	**492**	**946**	**256**	**616**	**409**	**294**	**537**	**1,573**	**358**	**1,161**
Per cent illiterate	16.0	13.1	11.0	15.4	24.2	8.8	23.5	23.1	23.1	13.9
Per cent in 1900	*16.5*	*16.7*	*16.4*	*17.8*	*28.1*	*14.0*	*31.8*	*32.5*	*20.1*	*19.1*
Native white, number illiterate	372	792	106	482	400	252	523	1,510	315	1,060
Per cent illiterate	13.4	11.7	5.5	12.9	23.9	8.0	23.4	22.8	22.0	13.3
Foreign-born white, number illiterate	8	4	5	1	.....	9	.....	18	1	5
Per cent illiterate	.....	.....	.....	.....	.....	7.1	.....	.....	.....	.....
Negro, number illiterate	112	150	145	133	9	33	14	45	42	96
Per cent illiterate	41.5	37.6	44.2	52.0	.....	.....	.....	43.7	37.2	29.2
PERSONS 10 YEARS OLD AND OVER.										
Total number	**8,275**	**20,497**	**5,922**	**10,985**	**5,342**	**9,319**	**7,288**	**21,132**	**4,427**	**25,420**
Number illiterate	**981**	**2,003**	**515**	**1,181**	**1,103**	**592**	**1,928**	**4,866**	**896**	**2,930**
Per cent illiterate	11.9	9.8	8.7	10.8	20.6	6.4	26.5	23.0	20.2	11.5
Native white, number	7,486	19,396	4,907	10,240	5,289	8,917	7,144	20,772	4,152	24,365
Number illiterate	698	1,708	207	919	1,080	504	1,895	4,739	809	2,723
Per cent illiterate	9.3	8.8	4.2	9.0	20.4	5.7	26.5	22.8	19.5	11.2
Foreign-born white, number	49	92	118	21	1	197	3	102	3	126
Number illiterate	14	7	10	1	.....	15	.....	26	1	8
Per cent illiterate	.....	.....	8.5	.....	.....	7.6	.....	25.5	.....	6.3
Negro, number	740	1,009	897	724	52	205	141	258	272	929
Number illiterate	269	288	298	261	23	73	33	101	86	199
Per cent illiterate	36.4	28.5	33.2	36.0	.....	35.6	23.4	39.1	31.6	21.4
PERSONS 10 TO 20 YEARS, INCLUSIVE.										
Total number	2,240	6,654	1,508	3,321	2,087	2,870	2,981	8,463	1,524	9,151
Number illiterate	113	319	77	169	236	74	454	1,048	229	460
Per cent illiterate	5.0	4.8	4.9	5.1	11.3	2.6	15.2	12.4	15.0	5.0
SCHOOL AGE AND ATTENDANCE										
Total number 6 to 20 years, inclusive	**3,141**	**9,343**	**2,088**	**4,640**	**3,095**	**3,964**	**4,402**	**12,278**	**2,212**	**13,117**
Number attending school	**1,937**	**6,296**	**1,185**	**3,074**	**2,122**	**2,810**	**2,780**	**7,513**	**1,065**	**8,739**
Per cent attending school	61.7	67.4	56.8	66.3	68.6	70.9	63.2	61.2	48.1	66.6
Number 6 to 9 years	901	2,689	520	1,319	1,008	1,094	1,421	3,815	688	3,966
Number attending school	578	1,947	313	991	706	879	777	2,229	321	2,795
Number 10 to 14 years	1,020	3,120	727	1,588	1,119	1,361	1,514	4,235	790	4,548
Number attending school	880	2,751	606	1,392	961	1,262	1,260	3,497	500	4,050
Number 15 to 17 years	596	1,846	425	913	538	805	792	2,227	395	2,438
Number attending school	355	1,182	215	531	340	515	525	1,326	187	1,455
Number 18 to 20 years	624	1,688	416	820	430	704	675	2,001	339	2,165
Number attending school	124	416	51	160	115	154	218	461	57	439
PERSONS 6 to 14 YEARS, INCLUSIVE.										
Total number	1,921	5,809	1,247	2,907	2,127	2,455	2,935	8,050	1,478	8,514
Number attending school	1,458	4,698	919	2,383	1,667	2,141	2,037	5,726	821	6,845
Per cent attending school	75.9	80.9	73.7	82.0	78.4	87.2	69.4	71.1	55.5	80.4
Native white—Native parentage, number	1,795	5,537	1,003	2,689	2,108	2,343	2,884	7,951	1,417	8,227
Number attending school	1,375	4,480	741	2,230	1,656	2,054	2,006	5,677	779	6,614
Per cent attending school	76.6	80.9	73.9	82.9	78.6	87.7	69.6	71.4	55.0	80.4
Native white—Foreign or mixed parentage, number	2	42	40	6	.....	59	.....	20	.....	67
Number attending school	1	38	34	6	.....	52	.....	7	.....	61
Per cent attending school	.....	.....	.....	.....	.....	.....	.....	.....	.....	.....
Foreign-born white, number	3	.....	.....	.....	.....	2	.....	6	.....	.....
Number attending school	2	.....	.....	.....	.....	2	.....	2	.....	.....
Per cent attending school	.....	.....	.....	.....	.....	.....	.....	.....	.....	.....
Negro, number	121	230	204	212	19	51	51	73	61	220
Number attending school	80	180	144	147	11	33	31	40	42	170
Per cent attending school	66.1	78.3	70.6	69.3	.....	.....	.....	.....	.....	77.3
DWELLINGS AND FAMILIES										
Dwellings, number	2,521	6,036	1,561	3,255	1,469	2,694	1,916	5,780	1,310	7,287
Families, number	2,562	6,150	1,606	3,295	1,477	2,720	1,930	5,866	1,360	7,392

[1] Native whites having both parents born in countries other than specified, and also those having both parents of foreign birth but born in different countries.

TABLE I.—COMPOSITION AND CHARACTERISTICS OF THE

SUBJECT.	Robertson.	Rockcastle.	Rowan.	Russell.[1]	Scott.	Shelby.	Simpson.	Spencer.	Taylor.	Todd.
POPULATION										
Total population, 1910	4,121	14,473	9,438	10,861	16,956	18,041	11,460	7,567	11,961	16,488
1900	4,900	12,416	8,277	9,695	18,076	18,340	11,624	7,406	11,075	17,371
1890	4,684	9,841	6,129	8,136	16,546	16,521	10,878	6,760	9,353	16,814
1880	5,814	9,670	4,420	7,591	14,965	16,813	10,641	7,040	9,259	15,994
1870	5,399	7,145	2,991	5,809	11,607	15,733	9,573	5,956	8,226	12,612
Increase, 1900-1910	−779	2,057	1,161	1,166	−1,120	−299	−164	161	886	−883
Per cent of increase	−15.9	16.6	14.0	12.0	−6.2	−1.6	−1.4	2.2	8.0	−5.1
Increase, 1890-1900	216	2,575	2,148	1,559	1,530	1,819	746	646	1,722	557
Per cent of increase	4.6	26.2	35.0	19.2	9.2	11.0	6.9	9.6	18.4	3.3
Land area (square miles)	109	310	272	329	289	427	216	186	279	367
Population per square mile, 1910	37.8	46.7	34.7	33.0	58.7	42.3	53.1	40.7	42.9	44.9
Rural population per square mile, 1910	37.8	46.7	34.7	33.0	43.0	34.3	38.9	40.7	42.9	44.9
URBAN AND RURAL TERRITORY.										
Urban, 1910—Places of 2,500 or more in 1910					4,533	3,412	3,063			
Same places in 1900					3,823	3,016	2,166			
Per cent of increase, 1900-1910					18.6	13.1	41.4			
Rural, 1910—Remainder of county in 1910	4,121	14,473	9,438	10,861	12,423	14,629	8,397	7,567	11,961	16,488
Same territory in 1900	4,900	12,416	8,277	9,695	14,253	15,324	9,458	7,406	11,075	17,371
Per cent of increase, 1900-1910	−15.9	16.6	14.0	12.0	−12.8	−4.5	−11.2	2.2	8.0	−5.1
Urban, 1900—Places of 2,500 or more in 1900					3,823	3,016				
Rural, 1900—Remainder of county in 1900	4,900	12,416	8,277	9,695	14,253	15,324	11,624	7,406	11,075	17,371
Per cent in places of 2,500 or more, 1910					26.7	18.9	26.7			
Per cent in places of 2,500 or more, 1900					21.1	16.4				
COLOR AND NATIVITY										
White	4,051	14,348	9,379	10,654	12,912	14,050	9,295	6,809	10,532	11,145
Number in 1900	*4,772*	*12,259*	*8,223*	*9,401*	*13,014*	*13,642*	*9,074*	*6,155*	*9,432*	*11,202*
Number in 1890	*4,529*	*9,686*	*6,023*	*7,870*	*11,482*	*11,744*	*8,504*	*5,510*	*7,879*	*10,513*
Negro	70	125	59	207	4,044	3,991	2,165	758	1,429	5,343
Number in 1900	*128*	*157*	*54*	*204*	*5,062*	*4,698*	*2,550*	*1,251*	*1,643*	*6,169*
Number in 1890	*155*	*155*	*106*	*266*	*5,063*	*4,776*	*2,374*	*1,250*	*1,474*	*6,301*
Black	54	95	45	86	2,519	3,118	1,794	427	1,151	4,059
Mulatto	16	30	14	121	1,525	873	371	331	278	1,284
Indian, Chinese, and Japanese (see Tables 1 and 15)										
Native white—Native parentage	4,031	14,302	9,332	10,645	12,495	13,702	9,093	6,760	10,423	11,070
Number in 1900	*4,705*	*12,170*	*8,144*	*9,388*	*12,453*	*13,106*	*8,845*	*6,065*	*9,291*	*11,105*
Native white—Foreign or mixed parentage	19	28	35	8	299	245	131	39	87	35
Number in 1900	*51*	*53*	*60*	*11*	*421*	*383*	*139*	*70*	*112*	*80*
Native white—Foreign parentage	12	9	10	2	178	132	74	25	35	17
Native white—Mixed parentage	7	19	25	6	121	113	57	14	52	18
Foreign-born white	1	18	12	1	118	103	71	10	22	40
Number in 1900	*16*	*36*	*19*	*2*	*140*	*153*	*90*	*20*	*20*	*17*
PER CENT OF TOTAL POPULATION.										
Native white—Native parentage	97.8	98.8	98.9	98.0	73.7	75.9	79.3	89.3	87.1	67.1
Per cent in 1900	*96.0*	*98.0*	*98.4*	*96.8*	*68.9*	*71.5*	*76.1*	*81.9*	*83.9*	*63.9*
Native white—Foreign or mixed parentage	0.5	0.2	0.4	0.1	1.8	1.4	1.1	0.5	0.7	0.2
Per cent in 1900	*1.0*	*0.4*	*0.7*	*0.1*	*2.3*	*2.1*	*1.2*	*0.9*	*1.0*	*0.5*
Foreign-born white	(2)	0.1	0.1	(2)	0.7	0.6	0.6	0.1	0.2	0.2
Per cent in 1900	*0.3*	*0.3*	*0.2*	(2)	*0.8*	*0.8*	*0.8*	*0.3*	*0.3*	*0.1*
Negro	1.7	0.9	0.6	1.9	23.9	22.1	18.9	10.0	11.9	32.4
Per cent in 1900	*2.6*	*1.3*	*0.7*	*3.0*	*28.0*	*25.6*	*21.9*	*16.9*	*14.8*	*35.5*
FOREIGN NATIONALITIES										
FOREIGN-BORN WHITE: *Born in*—										
Austria					1		4			
Belgium					1	2				
Canada—French					1					
Canada—Other			8		6	3	2		5	
Denmark					1					
England		6	4		3	6	8			2
France		1			1		1			1
Germany	1	5		1	49	34	31		4	2
Greece										
Holland						1			2	
Hungary							2			
Ireland		4			28	22	2	1	3	4
Italy					18	6	2			
Roumania										
Russia					2	4	3	4		6
Scotland					3	15	14		1	
Servia										25
Sweden		1				1	1			
Switzerland		1			2	4	1	2		
Turkey								3	3	
Wales					1				1	
Other foreign countries					1	5			3	
NATIVE WHITE: *Both parents born in*—										
Austria							8			
Canada—French									1	
Canada—Other			3			1			11	
Denmark										
England	2	4			5	4	1	1	2	2
France	2									
Germany	4	1	4	1	61	47	54	3	13	3
Holland										
Hungary							1			
Ireland	2	4	1		78	58	2	4	1	9
Italy					9					
Russia	1				2	4	7	7		
Scotland			2		5	9			1	1
Sweden				1					1	
Switzerland					5	1		3		
Wales						1				
All others of foreign parentage [3]	1				13	7	1	7	5	2

[1] For changes in boundaries, etc., see page 624.

[3] Less than one-tenth of 1 per cent.

POPULATION FOR THE STATE AND FOR COUNTIES—Continued.

SUBJECT.	Robertson.	Rockcastle.	Rowan.	Russell.[1]	Scott.	Shelby.	Simpson.	Spencer.	Taylor.	Todd.
SEX										
Total...Male	2,108	7,343	4,815	5,472	8,803	9,298	5,728	3,981	6,030	8,342
Female	2,013	7,130	4,623	5,389	8,153	8,743	5,732	3,586	5,931	8,146
White...Male	2,064	7,284	4,782	5,369	6,721	7,274	4,645	3,583	5,333	5,634
Female	1,987	7,064	4,597	5,285	6,191	6,776	4,650	3,226	5,199	5,511
Negro...Male	44	59	33	103	2,082	2,024	1,083	398	697	2,708
Female	26	66	26	104	1,962	1,967	1,082	360	732	2,635
MALES OF VOTING AGE										
Total number	1,183	3,252	2,099	2,500	5,105	5,344	3,179	1,973	2,995	4,413
Number in 1900	*1,312*	*2,833*	*1,893*	*2,199*	*4,975*	*5,145*	*3,104*	*1,952*	*2,612*	*4,588*
Native white—Native parentage	1,152	3,197	2,059	2,454	3,633	4,015	2,577	1,757	2,617	3,045
Number in 1900	*1,236*	*2,750*	*1,845*	*2,187*	*3,466*	*3,738*	*2,427*	*1,628*	*2,218*	*2,918*
Native white—Foreign or mixed parentage	11	7	13	3	115	92	35	15	32	15
Number in 1900	*25*	*15*	*18*	*5*	*121*	*124*	*40*	*23*	*35*	*24*
Native white—Foreign parentage	7	3	3	1	80	65	18	7	18	8
Native white—Mixed parentage	4	4	10	2	35	27	17	8	14	7
Foreign-born white	1	14	6	1	83	61	33	4	11	31
Number in 1900	*10*	*22*	*14*	*2*	*93*	*84*	*46*	*13*	*16*	*13*
Negro	19	34	21	42	1,274	1,176	534	197	335	1,322
Number in 1900	*41*	*46*	*18*	*55*	*1,295*	*1,199*	*591*	*288*	*343*	*1,438*
Indian, Chinese, and Japanese										
PER CENT OF TOTAL.										
Native white—Native parentage	97.4	98.3	98.1	98.2	71.2	75.1	81.1	89.1	87.4	69.0
Native white—Foreign or mixed parentage	0.9	0.2	0.6	0.1	2.3	1.7	1.1	0.8	1.1	0.3
Foreign-born white	0.1	0.4	0.3	(2)	1.6	1.1	1.0	0.2	0.4	0.7
Negro	1.6	1.0	1.0	1.7	25.0	22.0	16.8	10.0	11.2	30.0
CITIZENSHIP OF FOREIGN-BORN WHITE.										
Naturalized	1	10	4	1	65	23	25	4	6	6
Having first papers			1		4				1	
Alien		1			4	5	5			23
Unknown		3	1		10	33	3		4	2
ILLITERACY										
ILLITERATE MALES OF VOTING AGE.										
Total number illiterate	131	702	449	428	765	848	599	329	544	1,082
Per cent illiterate	11.1	21.6	21.4	17.1	15.0	15.9	18.8	16.7	18.2	24.5
Per cent in 1900	*16.7*	*22.4*	*22.2*	*16.3*	*21.6*	*20.4*	*20.2*	*20.4*	*19.5*	*26.8*
Native white, number illiterate	120	684	441	412	294	267	336	223	410	490
Per cent illiterate	10.3	21.3	21.3	16.8	7.8	6.5	12.9	12.6	15.5	16.0
Foreign-born white, number illiterate					5	2				1
Per cent illiterate										
Negro, number illiterate	11	18	8	16	466	579	263	106	134	591
Per cent illiterate					36.6	49.2	49.3	53.8	40.0	44.7
PERSONS 10 YEARS OLD AND OVER.										
Total number	3,139	9,830	6,395	7,669	13,482	14,144	8,922	5,577	8,842	12,557
Number illiterate	278	1,708	1,152	1,126	1,556	1,710	1,242	751	1,243	2,308
Per cent illiterate	8.9	17.4	18.0	14.7	11.5	12.1	13.9	13.5	14.1	18.4
Native white, number	3,087	9,723	6,342	7,517	9,999	10,840	7,224	4,988	7,734	8,457
Number illiterate	253	1,672	1,136	1,085	562	465	660	539	927	986
Per cent illiterate	8.2	17.2	17.9	14.4	5.6	4.3	9.1	10.8	12.0	11.7
Foreign-born white, number	1	18	11	1	118	100	66	10	22	40
Number illiterate		1			12	6	2	1	1	1
Per cent illiterate					10.2	6.0				
Negro, number	51	89	42	151	3,365	3,204	1,632	579	1,086	4,060
Number illiterate	25	35	16	41	982	1,239	580	211	315	1,321
Per cent illiterate				27.2	29.2	38.7	35.5	36.4	29.0	32.5
PERSONS 10 TO 20 YEARS, INCLUSIVE.										
Total number	873	3,663	2,392	2,695	3,817	3,923	2,570	1,864	2,931	3,902
Number illiterate	40	280	270	205	170	246	221	199	226	377
Per cent illiterate	4.6	7.6	11.3	7.6	4.5	6.3	8.6	10.7	7.7	9.7
SCHOOL AGE AND ATTENDANCE										
Total number 6 to 20 years, inclusive	1,231	5,428	3,480	3,892	5,163	5,446	3,581	2,626	4,125	5,436
Number attending school	747	3,499	1,997	2,439	2,966	2,964	2,094	1,329	2,536	3,129
Per cent attending school	60.7	64.5	57.4	62.7	57.4	54.4	58.5	50.6	61.5	57.6
Number 6 to 9 years	358	1,765	1,088	1,197	1,346	1,523	1,011	762	1,194	1,534
Number attending school	237	1,189	618	790	824	860	569	405	753	824
Number 10 to 14 years	397	1,881	1,215	1,338	1,677	1,833	1,203	935	1,409	1,873
Number attending school	332	1,609	1,007	1,098	1,439	1,468	967	642	1,167	1,530
Number 15 to 17 years	242	974	634	743	1,052	1,055	695	480	801	1,052
Number attending school	138	558	295	416	543	506	405	219	449	590
Number 18 to 20 years	234	808	543	614	1,088	1,035	672	449	721	977
Number attending school	40	143	77	135	160	130	153	63	167	185
PERSONS 6 TO 14 YEARS, INCLUSIVE.										
Total number	755	3,646	2,303	2,535	3,023	3,356	2,214	1,697	2,603	3,407
Number attending school	569	2,798	1,625	1,888	2,263	2,328	1,536	1,047	1,920	2,354
Per cent attending school	75.4	76.7	70.6	74.5	74.9	69.4	69.4	61.7	73.8	69.1
Native white—Native parentage, number	736	3,617	2,288	2,483	2,363	2,542	1,682	1,497	2,294	2,177
Number attending school	563	2,780	1,621	1,857	1,822	1,842	1,227	945	1,698	1,537
Per cent attending school	76.5	76.9	70.8	74.8	77.1	72.5	72.9	63.1	74.0	70.6
Native white—Foreign or mixed parentage, number		6	2		26	28	37	0	11	3
Number attending school		6	2		15	22	33	8	7	3
Per cent attending school										
Foreign-born white, number			3			1	1	1		2
Number attending school			2			1	1	1		2
Per cent attending school										
Negro, number	19	23	10	52	634	785	494	190	298	1,225
Number attending school	6	12		31	426	463	275	93	215	812
Per cent attending school					67.2	59.0	55.7	48.9	72.1	66.3
DWELLINGS AND FAMILIES										
Dwellings, number	965	2,876	1,790	2,243	3,887	3,908	2,618	1,554	2,546	3,635
Families, number	971	2,898	1,808	2,248	4,007	4,084	2,644	1,594	2,577	3,714

[1] Native whites having both parents born in countries other than specified, and also those having both parents of foreign birth but born in different countries.

TABLE I.—COMPOSITION AND CHARACTERISTICS OF THE

SUBJECT.	Trigg.	Trimble.	Union.	Warren.	Washington.[1]	Wayne.	Webster.	Whitley.[1]	Wolfe.[1]	Woodford.
POPULATION										
Total population, 1910	**14,539**	**6,512**	**19,886**	**30,579**	**13,940**	**17,518**	**20,974**	**31,982**	**9,864**	**12,571**
1900	14,073	7,272	21,326	29,970	14,182	14,892	20,097	25,015	8,764	13,134
1890	13,902	7,140	18,229	30,158	13,622	12,852	17,196	17,590	7,180	12,380
1880	14,489	7,171	17,809	27,531	14,419	12,512	14,246	12,000	5,638	11,800
1870	13,686	5,577	13,640	21,742	12,464	10,602	10,937	8,278	3,603	8,240
Increase, 1900–1910	466	−760	−1,440	609	−242	2,626	877	6,967	1,100	−563
Per cent of increase	3.3	−10.5	−6.8	2.0	−1.7	17.6	4.4	27.9	12.6	−4.3
Increase, 1890–1900	171	132	3,097	−188	560	2,040	2,901	7,425	1,584	754
Per cent of increase	1.2	1.8	17.0	−0.6	4.1	15.9	16.9	42.2	22.1	6.1
Land area (square miles)	428	154	325	530	299	590	344	585	230	195
Population per square mile, 1910	34.0	42.3	61.2	57.7	46.6	29.7	61.0	54.7	42.9	64.5
Rural population per square mile, 1910	34.0	42.3	52.8	40.4	46.6	29.7	61.0	51.7	42.9	64.5
URBAN AND RURAL TERRITORY.										
Urban, 1910—Places of 2,500 or more in 1910			2,725	9,173				[2] 1,735		
Same places in 1900			2,046	8,226				1,033		
Per cent of increase, 1900–1910			33.2	11.5				68.0		
Rural, 1910—Remainder of county in 1910	14,539	6,512	17,161	21,406	13,940	17,518	20,974	30,247	9,864	12,571
Same territory in 1900	14,073	7,272	19,280	21,744	14,182	14,892	20,097	23,982	8,764	13,134
Per cent of increase, 1900–1910	3.3	−10.5	−11.0	−1.6	−1.7	17.6	4.4	26.1	12.6	−4.3
Urban, 1900—Places of 2,500 or more in 1900				8,226						
Rural, 1900—Remainder of county in 1900	14,073	7,272	21,326	21,744	14,182	14,892	20,097	25,015	8,764	13,134
Per cent in places of 2,500 or more, 1910			13.7	30.0				5.4		
Per cent in places of 2,500 or more, 1900				27.4						
COLOR AND NATIVITY										
White	11,217	6,370	17,472	24,466	12,161	16,779	18,331	30,859	9,808	8,947
Number in 1900	*10,576*	*7,071*	*18,213*	*22,978*	*12,283*	*14,281*	*17,708*	*24,246*	*8,667*	*8,415*
Number in 1890	*10,250*	*6,819*	*15,573*	*22,299*	*11,628*	*12,234*	*15,284*	*16,328*	*7,058*	*7,527*
Negro	3,322	142	2,414	6,113	1,779	739	2,643	1,111	56	3,724
Number in 1900	*3,497*	*201*	*3,113*	*6,992*	*1,899*	*608*	*2,389*	*769*	*97*	*4,719*
Number in 1890	*3,652*	*321*	*2,656*	*7,926*	*2,094*	*618*	*1,912*	*752*	*122*	*4,853*
Black	2,677	112	2,184	5,023	1,245	643	1,698	785	35	2,571
Mulatto	645	30	230	1,090	534	96	945	326	21	1,153
Indian, Chinese, and Japanese (see Tables 1 and 15)								12		
Native white—Native parentage	11,176	6,240	16,962	23,781	12,079	16,745	18,163	30,430	9,800	8,531
Number in 1900	*10,475*	*6,818*	*17,395*	*22,022*	*12,031*	*14,194*	*17,506*	*23,699*	*8,652*	*7,991*
Native white—Foreign or mixed parentage	31	99	398	551	59	21	126	284	4	222
Number in 1900	*72*	*193*	*678*	*704*	*187*	*67*	*158*	*345*	*11*	*818*
Native white—Foreign parentage	13	39	133	303	30	3	49	133	2	118
Native white—Mixed parentage	18	60	265	248	29	18	77	151	2	104
Foreign-born white	10	31	112	134	23	13	42	145	4	94
Number in 1900	*29*	*60*	*145*	*252*	*65*	*20*	*44*	*202*	*4*	*106*
PER CENT OF TOTAL POPULATION.										
Native white—Native parentage	76.9	95.8	85.3	77.8	86.6	95.6	86.6	95.1	99.4	67.9
Per cent in 1900	*74.4*	*93.8*	*81.6*	*73.5*	*84.8*	*95.3*	*87.1*	*94.7*	*98.7*	*60.8*
Native white—Foreign or mixed parentage	0.2	1.5	2.0	1.8	0.4	0.1	0.6	0.9	(3)	1.8
Per cent in 1900	*0.5*	*2.7*	*3.2*	*2.3*	*1.3*	*0.4*	*0.8*	*1.4*	*0.1*	*2.4*
Foreign-born white	0.1	0.5	0.6	0.4	0.2	0.1	0.2	0.5	(3)	0.7
Per cent in 1900	*0.2*	*0.8*	*0.7*	*0.8*	*0.5*	*0.1*	*0.2*	*0.8*	(3)	*0.8*
Negro	22.8	2.2	12.1	20.0	12.8	4.2	12.6	3.5	0.6	29.6
Per cent in 1900	*24.8*	*2.8*	*14.6*	*23.3*	*13.4*	*4.1*	*11.9*	*3.1*	*1.1*	*35.9*
FOREIGN NATIONALITIES										
FOREIGN-BORN WHITE: *Born in*—										
Austria			1	3			11	7		
Belgium			2					1		
Canada—French	1			2				2		
Canada—Other			9	15	1	4	2	6	1	2
Denmark								1		
England	1	2	24	29		3	8	38	2	13
France	1		1	4	1	1	1	4	1	
Germany	6	26	34	30	3	2	5	16		22
Greece				1						12
Holland		1	3	1						
Hungary			7	1						
Ireland	1		16	33	13		4	11		16
Italy		1		2			1	4		11
Roumania										
Russia			5	6			5	8		5
Scotland			5	1	1	3	3	9		
Servia								1		
Sweden				3						2
Switzerland			1	1				6		8
Turkey								5		
Wales			1				1	25		1
Other foreign countries		1	3	2	4		1	1		2
NATIVE WHITE: *Both parents born in*—										
Austria			1					3		
Canada—French				1						
Canada—Other			5	5						1
Denmark								1		
England		1	14	21			12	25	1	1
France	1	2	2	5				10		3
Germany	10	27	62	96	3	2	17	16		38
Holland				1						
Hungary										
Ireland			20	129	24		5	15	1	45
Italy				9				1		5
Russia			2				2	8		5
Scotland		1	4	8		1	1	4		
Sweden				1				1		1
Switzerland				2				3		2
Wales			1	1			1	23		
All others of foreign parentage [4]	2	8	22	24	3		11	22		17

[1] For changes in boundaries, etc., see page 624.
[2] Population of part of Corbin town; total population of town in Knox and Whitley Counties, 2,589 in 1910 and 1,544 in 1900.

POPULATION FOR THE STATE AND FOR COUNTIES—Continued.

SUBJECT.	Trigg.	Trimble.	Union.	Warren.	Washington.[1]	Wayne.	Webster.	Whitley.[1]	Wolfe.[1]	Woodford.
SEX										
Total...Male	7,426	3,402	10,244	15,184	7,085	8,916	10,797	16,504	5,020	6,410
Female	7,113	3,110	9,642	15,395	6,855	8,602	10,177	15,478	4,844	6,161
White...Male	5,782	3,326	8,955	12,248	6,182	8,564	9,436	15,923	4,995	4,550
Female	5,435	3,044	8,517	12,218	5,979	8,215	8,895	14,936	4,813	4,297
Negro...Male	1,644	76	1,289	2,936	903	352	1,361	575	25	1,860
Female	1,678	66	1,125	3,177	876	387	1,282	536	31	1,864
MALES OF VOTING AGE										
Total number	3,520	1,878	5,336	8,259	3,563	3,952	5,385	7,178	2,060	3,619
Number in 1900	*3,334*	*2,003*	*5,507*	*7,687*	*3,477*	*3,210*	*4,979*	*5,605*	*1,868*	*3,661*
Native white—Native parentage	2,766	1,790	4,395	6,417	3,085	3,749	4,583	6,720	2,044	2,368
Number in 1900	*2,522*	*1,852*	*4,391*	*5,659*	*2,931*	*3,044*	*4,290*	*5,179*	*1,837*	*2,202*
Native white—Foreign or mixed parentage	14	34	159	194	25	1	57	63	2	84
Number in 1900	*25*	*57*	*242*	*217*	*77*	*21*	*69*	*87*	*8*	*119*
Native white—Foreign parentage	8	18	56	123	10	.....	24	36	1	51
Native white—Mixed parentage	6	16	103	71	15	1	33	27	1	33
Foreign-born white	7	19	64	69	12	9	30	90	3	60
Number in 1900	*20*	*38*	*89*	*149*	*34*	*14*	*35*	*123*	*3*	*59*
Negro	733	35	718	1,579	441	193	715	304	11	1,107
Number in 1900	*767*	*56*	*785*	*1,662*	*445*	*150*	*585*	*236*	*20*	*1,281*
Indian, Chinese, and Japanese	.....	.....	.....	.....	.....	.....	.....	1	.....	.....
PER CENT OF TOTAL.										
Native white—Native parentage	78.6	95.3	82.4	77.7	86.6	94.9	85.1	93.6	99.2	65.4
Native white—Foreign or mixed parentage	0.4	1.8	3.0	2.3	0.7	(2)	1.1	0.9	0.1	2.3
Foreign-born white	0.2	1.0	1.2	0.8	0.3	0.2	0.6	1.3	0.1	1.7
Negro	20.8	1.9	13.5	19.1	12.4	4.9	13.3	4.2	0.5	30.6
CITIZENSHIP OF FOREIGN-BORN WHITE.										
Naturalized	4	16	28	36	6	5	8	41	1	25
Having first papers	.....	.....	2	1	1	.....	1	3	.....	5
Alien	1	.....	2	6	.....	.....	1	27	.....	21
Unknown	2	3	32	26	5	4	20	19	2	9
ILLITERACY										
ILLITERATE MALES OF VOTING AGE.										
Total number illiterate	584	236	656	1,518	546	845	641	980	291	772
Per cent illiterate	16.6	12.6	12.3	18.4	15.3	21.4	11.9	13.7	14.1	21.3
Per cent in 1900	*23.2*	*16.9*	*15.8*	*22.5*	*22.9*	*25.8*	*20.5*	*20.2*	*20.3*	*27.5*
Native white, number illiterate	341	219	392	788	363	772	436	904	290	279
Per cent illiterate	12.3	12.0	8.6	11.9	11.7	20.6	9.4	13.3	14.2	11.4
Foreign-born white, number illiterate	1	3	6	3	.....	1	6	5	.....	10
Per cent illiterate	.....	.....	.....	.....	.....	.....	.....	.....	.....	.....
Negro, number illiterate	242	14	258	727	183	72	199	71	1	483
Per cent illiterate	33.0	.....	35.9	46.0	41.5	37.3	27.8	23.4	.....	43.6
PERSONS 10 YEARS OLD AND OVER.										
Total number	10,483	4,984	14,868	23,798	10,278	12,124	15,573	21,912	6,619	9,806
Number illiterate	1,328	435	1,256	3,554	1,187	2,465	1,364	2,911	974	1,564
Per cent illiterate	12.7	8.7	8.4	14.9	11.5	20.3	8.8	13.3	14.7	15.9
Native white, number	8,091	4,843	12,841	18,790	8,933	11,561	13,441	20,948	6,580	6,697
Number illiterate	763	398	739	1,754	771	2,287	920	2,739	969	525
Per cent illiterate	9.4	8.2	5.8	9.3	8.6	19.8	6.8	13.1	14.7	7.8
Foreign-born white, number	10	31	112	131	23	13	42	142	4	92
Number illiterate	1	4	9	13	.....	1	10	10	.....	15
Per cent illiterate	.....	.....	8.0	9.9	.....	.....	.....	7.0	.....	.....
Negro, number	2,382	110	1,915	4,877	1,322	550	2,090	815	35	3,017
Number illiterate	564	33	508	1,787	416	177	434	160	5	1,024
Per cent illiterate	23.7	30.0	26.5	36.6	31.5	32.2	20.8	19.6	.....	33.9
PERSONS 10 TO 20 YEARS, INCLUSIVE.										
Total number	3,658	1,420	4,739	6,994	3,351	4,320	5,303	8,192	2,613	2,836
Number illiterate	266	65	167	623	247	553	167	488	285	168
Per cent illiterate	7.3	4.6	3.5	8.9	7.4	12.8	3.1	6.0	10.9	5.9
SCHOOL AGE AND ATTENDANCE										
Total number 6 to 20 years, inclusive	5,177	2,010	6,641	9,620	4,741	6,309	7,426	11,920	3,813	3,909
Number attending school	3,133	1,240	4,203	5,769	2,742	3,941	4,890	7,928	2,200	2,465
Per cent attending school	60.5	61.7	63.3	60.0	57.8	62.6	65.8	66.5	57.7	63.1
Number 6 to 9 years	1,519	590	1,902	2,626	1,390	1,980	2,123	3,728	1,200	1,073
Number attending school	923	404	1,246	1,576	750	1,303	1,486	2,610	658	720
Number 10 to 14 years	1,739	654	2,130	3,180	1,645	2,113	2,493	4,056	1,384	1,352
Number attending school	1,413	540	1,853	2,658	1,317	1,734	2,153	3,586	1,042	1,213
Number 15 to 17 years	1,007	411	1,354	1,988	866	1,202	1,455	2,152	657	770
Number attending school	584	220	853	1,151	492	675	935	1,310	364	436
Number 18 to 20 years	912	355	1,255	1,826	840	1,005	1,355	1,984	572	714
Number attending school	213	76	251	384	183	229	316	422	136	96
PERSONS 6 TO 14 YEARS, INCLUSIVE.										
Total number	3,258	1,244	4,032	5,806	3,035	4,093	4,616	7,784	2,584	2,425
Number attending school	2,336	944	3,099	4,234	2,067	3,037	3,639	6,196	1,700	1,933
Per cent attending school	71.7	75.9	76.9	72.9	68.1	74.2	78.8	79.6	65.8	79.7
Native white—Native parentage, number	2,447	1,206	3,531	4,620	2,595	3,938	4,046	7,469	2,566	1,719
Number attending school	1,811	928	2,756	3,433	1,798	2,924	3,192	5,966	1,690	1,382
Per cent attending school	74.0	76.9	78.1	74.3	69.3	74.3	78.9	79.9	65.9	80.4
Native white—Foreign or mixed parentage, number	2	11	41	48	3	1	7	74	.....	26
Number attending school	2	8	39	43	3	1	4	67	.....	26
Per cent attending school	.....	.....	.....	.....	.....	.....	.....	.....	.....	.....
Foreign-born white, number	.....	.....	1	3	.....	.....	.....	7	.....	2
Number attending school	.....	.....	.....	3	.....	.....	.....	6	.....	.....
Per cent attending school	.....	.....	.....	.....	.....	.....	.....	.....	.....	.....
Negro, number	809	27	459	1,135	437	154	563	227	18	678
Number attending school	523	8	304	755	266	112	443	156	10	525
Per cent attending school	64.6	.....	66.2	66.5	60.9	72.7	78.7	68.7	.....	77.4
DWELLINGS AND FAMILIES										
Dwellings, number	3,002	1,519	4,178	6,752	2,846	3,411	4,534	6,169	1,897	2,782
Families, number	3,032	1,530	4,304	6,910	2,875	3,463	4,597	6,298	1,903	2,892

[2] Less than one-tenth of 1 per cent.
[1] Native whites having both parents born in countries other than specified, and also those having both parents of foreign birth but born in different countries.

TABLE II.—COMPOSITION AND CHARACTERISTICS OF THE POPULATION FOR CITIES OF 25,000 OR MORE.

[Per cent not shown where base is less than 100.]

SUBJECT.	TOTAL, CITIES NAMED.	Covington.[1]	Lexington.	Louisville.[1]	Newport.
POPULATION					
Total population, 1910	**342,606**	**53,270**	**35,099**	**223,928**	**30,309**
1900	302,339	42,938	26,369	204,731	28,301
1890	244,985	37,371	21,567	161,129	24,918
1880	190,567	29,720	16,656	123,758	20,433
1870	155,146	24,505	14,801	100,753	15,087
Increase, 1900-1910	40,267	10,332	8,730	19,197	2,008
Per cent of increase	13.3	24.1	33.1	9.4	7.1
Increase, 1890-1900	57,354	5,567	4,802	43,602	3,383
Per cent of increase	23.4	14.9	22.3	27.1	13.6
COLOR AND NATIVITY					
White	287,564	50,358	24,076	183,390	29,740
Number in 1900	*250,133*	*40,434*	*16,237*	*165,590*	*27,877*
Number in 1890	*205,373*	*35,425*	*13,020*	*132,457*	*24,471*
Negro	55,001	2,899	11,011	40,522	569
Number in 1900	*52,180*	*2,487*	*10,190*	*39,139*	*424*
Number in 1890	*39,685*	*1,943*	*8,544*	*28,651*	*447*
Black	37,189	2,044	9,026	25,708	411
Mulatto	17,812	855	1,985	14,814	158
Indian	15	.....	6	9	.....
Chinese	21	13	6	2	.....
Japanese	5	.....	.....	5	.....
Native white—Native parentage	181,238	31,079	21,084	113,543	15,532
Number in 1900	*152,724*	*19,397*	*13,091*	*88,449*	*11,787*
Native white—Foreign or mixed parentage	80,616	15,346	2,056	52,411	10,803
Number in 1900	*85,721*	*15,735*	*2,232*	*55,744*	*12,010*
Native white—Foreign parentage	51,719	9,816	1,325	33,414	7,164
Native white—Mixed parentage	28,897	5,530	731	18,997	3,639
Foreign-born white	25,710	3,933	936	17,436	3,405
Number in 1900	*21,693*	*5,302*	*914*	*21,397*	*4,080*
PER CENT OF TOTAL POPULATION.					
Native white—Native parentage	52.9	58.3	60.1	50.7	51.2
Per cent in 1900	*43.9*	*45.2*	*49.6*	*43.2*	*41.6*
Native white—Foreign or mixed parentage	23.5	28.8	5.9	23.4	35.6
Per cent in 1900	*28.4*	*36.6*	*8.5*	*27.2*	*42.4*
Foreign-born white	7.5	7.4	2.7	7.8	11.2
Per cent in 1900	*10.5*	*12.3*	*3.5*	*10.5*	*14.4*
Negro	16.1	5.4	31.4	18.1	1.9
Per cent in 1900	*17.3*	*5.8*	*38.4*	*19.1*	*1.5*
SEX					
Total...Male	**165,679**	**25,628**	**16,829**	**108,548**	**14,674**
Female	**176,927**	**27,642**	**18,270**	**115,380**	**15,635**
White...Male	139,309	24,217	11,746	88,934	14,412
Female	148,255	26,141	12,330	94,456	15,328
Negro...Male	26,337	1,398	5,075	19,602	262
Female	28,664	1,501	5,936	20,920	307
FOREIGN NATIONALITIES					
FOREIGN-BORN WHITE: *Born in—*					
Austria	466	18	17	316	115
Belgium	34	1	6	27	.....
Canada—French	50	6	1	30	13
Canada—Other	513	75	45	326	67
Denmark	44	8	4	32	.....
England	1,280	241	73	725	241
France	358	51	12	258	37
Germany	13,155	2,764	155	8,470	1,766
Greece	128	4	29	93	2
Holland	81	25	5	47	4
Hungary	527	7	11	441	68
Ireland	3,859	511	280	2,700	368
Italy	817	50	88	654	25
Roumania	80	1	1	42	36
Russia	2,677	46	85	2,011	535
Scotland	278	38	26	189	25
Servia	42	1	4	37	.....
Sweden	94	3	.....	83	8
Switzerland	809	43	9	714	43
Turkey	167	.....	64	97	6
Wales	84	28	1	24	31
Other foreign countries	167	12	20	120	15
NATIVE WHITE: *Both parents born in—*					
Austria	308	18	6	178	106
Canada—French	20	9	1	6	4
Canada—Other	113	26	10	65	12
Denmark	23	2	.....	21	.....
England	1,123	256	59	562	246
France	497	80	9	352	56
Germany	32,375	6,946	239	20,372	4,818
Holland	92	28	1	58	5
Hungary	65	1	5	52	7
Ireland	9,880	1,693	761	6,451	975
Italy	567	55	68	410	34
Norway	19	.....	1	17	1
Russia	1,790	44	47	1,381	318
Scotland	252	48	17	171	16
Sweden	41	1	3	33	4
Switzerland	737	20	5	684	28
Wales	108	47	2	19	40
All others of foreign parentage [2]	3,709	542	91	2,582	494

SUBJECT.	TOTAL, CITIES NAMED.	Covington.[1]	Lexington.	Louisville.[1]	Newport.
MALES OF VOTING AGE					
Total number	**103,128**	**15,585**	**11,081**	**67,676**	**8,786**
Number in 1900	*86,580*	*11,598*	*7,719*	*59,561*	*7,702*
Native white—Native parentage	46,082	7,645	6,498	28,456	3,483
Number in 1900	*30,940*	*4,005*	*3,919*	*20,921*	*2,095*
Native white—Foreign or mixed parentage	26,566	5,082	692	17,190	3,602
Number in 1900	*24,864*	*4,336*	*673*	*16,175*	*3,680*
Native white—Foreign parentage	18,942	3,641	504	12,140	2,657
Native white—Mixed parentage	7,624	1,441	188	5,050	945
Foreign-born white	12,262	1,885	509	8,334	1,534
Number in 1900	*14,878*	*2,525*	*483*	*10,047*	*1,823*
Negro	18,194	961	3,379	13,687	167
Number in 1900	*15,878*	*716*	*2,642*	*12,416*	*104*
Indian, Chinese, and Japanese	24	12	3	9	.....
PER CENT OF TOTAL.					
Native white—Native parentage	44.7	49.1	58.6	42.0	39.6
Native white—Foreign or mixed parentage	25.8	32.6	6.2	25.4	41.0
Foreign-born white	11.9	12.1	4.6	12.3	17.5
Negro	17.6	6.2	30.5	20.2	1.9
CITIZENSHIP OF FOREIGN-BORN WHITE.					
Naturalized	8,478	1,435	330	5,704	1,009
Having first papers	576	88	22	380	86
Alien	1,508	88	78	1,152	190
Unknown	1,700	274	79	1,098	249
ILLITERACY					
ILLITERATE MALES OF VOTING AGE.					
Total number illiterate	**6,269**	**434**	**1,646**	**4,024**	**165**
Per cent illiterate	6.1	2.8	14.9	5.9	1.9
Per cent in 1900	*8.9*	*5.1*	*14.2*	*9.8*	*2.8*
Native white, number illiterate	1,361	150	500	649	62
Per cent illiterate	1.9	1.2	7.0	1.4	0.9
Foreign-born white, number illiterate	769	66	33	591	79
Per cent illiterate	6.3	3.5	6.5	7.1	5.1
Negro, number illiterate	4,135	217	1,112	2,782	24
Per cent illiterate	22.7	22.6	32.9	20.3	14.4
PERSONS 10 YEARS OLD AND OVER.					
Total number	**285,756**	**43,896**	**30,047**	**186,810**	**25,003**
Number illiterate	**15,181**	**1,077**	**3,766**	**9,886**	**452**
Per cent illiterate	5.3	2.5	12.5	5.3	1.8
Native white, number	212,216	37,457	19,523	134,042	21,194
Number illiterate	3,041	347	934	1,593	167
Per cent illiterate	1.4	0.9	4.8	1.2	0.8
Foreign-born white, number	25,377	3,913	924	17,208	3,332
Number illiterate	2,150	209	87	1,627	227
Per cent illiterate	8.5	5.3	9.4	9.5	6.8
Negro, number	48,124	2,513	9,590	35,544	477
Number illiterate	9,983	520	2,743	6,662	58
Per cent illiterate	20.7	20.7	28.6	18.7	12.2
PERSONS 10 TO 20 YEARS, INCLUSIVE.					
Total number	70,380	11,168	6,594	46,149	6,469
Number illiterate	728	45	162	492	29
Per cent illiterate	1.0	0.4	2.5	1.1	0.4
SCHOOL AGE AND ATTENDANCE					
Total number 6 to 20 years, inclusive	**92,601**	**14,764**	**8,649**	**60,690**	**8,498**
Number attending school	**54,488**	**8,448**	**5,609**	**35,762**	**4,669**
Per cent attending school	58.8	57.2	64.9	58.9	54.9
Number 6 to 9 years	22,221	3,596	2,055	14,541	2,029
Number attending school	18,447	3,005	1,661	12,077	1,644
Number 10 to 14 years	29,193	4,662	2,719	19,148	2,664
Number attending school	26,685	4,187	2,513	17,624	2,361
Number 15 to 17 years	19,675	3,175	1,830	12,817	1,853
Number attending school	7,465	983	1,038	4,917	527
Number 18 to 20 years	21,512	3,331	2,045	14,184	1,952
Number attending school	1,891	213	397	1,144	137
PERSONS 6 TO 14 YEARS, INCLUSIVE.					
Total number	51,414	8,258	4,774	33,689	4,693
Number attending school	45,132	7,252	4,174	29,701	4,005
Per cent attending school	87.8	87.8	87.4	88.2	85.3
Native white—Native parentage	35,111	6,261	3,106	22,321	3,423
Number attending school	30,947	5,512	2,804	19,704	2,927
Per cent attending school	88.1	88.0	90.3	88.3	85.5
Native white—Foreign or mixed parentage	9,024	1,640	198	6,104	1,082
Number attending school	7,993	1,449	179	5,452	913
Per cent attending school	88.6	88.4	90.4	89.3	84.4
Foreign-born white	513	20	23	362	108
Number attending school	436	17	21	305	93
Per cent attending school	85.0	.....	.....	84.3	86.1
Negro	6,764	337	1,445	4,902	80
Number attending school	5,754	274	1,168	4,240	72
Per cent attending school	85.1	81.3	80.8	86.5	.....
DWELLINGS AND FAMILIES					
Dwellings, number	64,877	9,841	7,880	41,686	5,470
Families, number	80,621	12,621	8,530	52,155	7,315

[1] For changes in boundaries, see page 624.
[2] Native whites having both parents born in countries other than specified, and also those having both parents of foreign birth but born in different countries.

TABLE III.—COMPOSITION AND CHARACTERISTICS OF THE POPULATION FOR CITIES OF 10,000 TO 25,000.

SUBJECT.	TOTAL, CITIES NAMED.	Frankfort.	Henderson.[1]	Owensboro.[1]	Paducah.
COLOR AND NATIVITY					
Total population, 1910	60,688	10,465	11,452	16,011	22,760
1900	52,394	9,487	10,272	13,189	19,446
Native white—Native parentage	40,832	6,820	7,351	11,639	15,022
Native white—Foreign or mixed par	3,693	543	818	991	1,341
Foreign-born white	1,130	251	267	265	347
Negro	15,029	2,851	3,016	3,115	6,047
Chinese	4	.....	.....	1	3
FOREIGN NATIONALITIES					
FOREIGN-BORN WHITE: *Born in—*					
Austria	21	7	1	4	9
Canada—French	9	1	.....	4	4
Canada—Other	34	11	4	6	13
Denmark	1	.....	.....	1	.....
England	103	14	36	24	29
France	39	4	3	13	19
Germany	518	61	155	115	187
Greece	26	6	.....	13	7
Holland	12	.....	.....	10	2
Hungary	3	.....	.....	2	1
Ireland	150	53	33	22	42
Italy	32	14	4	11	3
Russia	59	33	11	2	13
Scotland	34	9	8	9	8
Sweden	8	2	2	3	1
Switzerland	57	33	5	15	4
Turkey	3	1	.....	2	.....
Wales	4	.....	1	3	.....
Other foreign countries	17	2	4	6	5
NATIVE WHITE: *Both parents born in—*					
Austria	8	.....	.....	5	3
Canada—French	3	.....	.....	.....	3
Canada—Other	18	1	6	3	11
Denmark	2	.....	.....	1	1
England	48	8	6	10	24
France	61	2	8	8	43
Germany	1,224	103	354	306	461
Holland	14	.....	.....	10	4
Hungary	4	.....	.....	4	.....
Ireland	368	134	53	63	118
Italy	30	6	4	18	2
Russia	52	19	24	.....	9
Scotland	27	3	3	12	9
Sweden	4	2	2	.....	.....
Switzerland	31	9	4	15	3
Wales	3	1	.....	.....	2
All others of foreign parentage[2]	207	35	34	64	74

SUBJECT.	TOTAL, CITIES NAMED.	Frankfort.	Henderson.[1]	Owensboro.[1]	Paducah.
SEX					
Total...Male	29,946	5,639	5,347	7,733	11,227
Female	30,742	4,826	6,105	8,278	11,533
White..Male	22,513	3,980	3,926	6,262	8,345
Female	23,142	3,634	4,510	6,633	8,365
Negro...Male	7,429	1,659	1,421	1,470	2,879
Female	7,600	1,192	1,595	1,645	3,168
MALES OF VOTING AGE					
Total number	18,440	3,816	3,109	4,591	6,924
Native white—Native parentage	11,653	2,238	1,853	3,214	4,348
Native white—Foreign or mixed par.	1,275	190	262	333	490
Foreign-born white	583	125	127	143	188
Negro	4,925	1,263	867	900	1,895
CITIZENSHIP OF FOREIGN-BORN WHITE.					
Naturalized	320	76	61	66	117
Having first papers	32	5	15	6	6
Alien	58	15	11	22	10
Unknown	173	29	40	40	55
ILLITERACY					
Total number 10 years old and over	50,136	8,985	9,351	13,143	18,657
Number illiterate	4,415	1,273	952	844	1,346
Native white 10 years old and over	36,107	6,161	6,561	10,225	13,160
Number illiterate	1,157	461	226	237	233
Foreign-born white 10 years old and over.	1,123	249	266	263	345
Number illiterate	58	6	13	16	23
Negro 10 years old and over	12,902	2,575	2,524	2,654	5,149
Number illiterate	3,198	806	713	591	1,088
Illiterate males of voting age	2,009	704	397	347	561
SCHOOL AGE AND ATTENDANCE					
Total number 6 to 20 years, inclusive	17,204	2,737	3,453	4,691	6,323
Number attending school	10,245	1,677	2,026	2,822	3,720
PERSONS 6 TO 14 YEARS, INCLUSIVE.					
Total number	9,588	1,411	2,011	2,598	3,568
Number attending school	7,989	1,224	1,638	2,207	2,920
Native white—Native parentage	7,027	1,075	1,390	1,978	2,584
Number attending school	5,877	925	1,100	1,670	2,182
Native white—Foreign or mixed par	337	48	95	89	105
Number attending school	302	41	82	83	96
Foreign-born white	13	4	3	4	2
Number attending school	11	4	2	4	1
Negro	2,211	284	523	527	877
Number attending school	1,799	254	454	450	641
DWELLINGS AND FAMILIES					
Dwellings, number	13,106	1,855	2,557	3,434	5,260
Families, number	14,238	2,133	2,716	3,745	5,644

[1] For changes in boundaries, see page 624.
[2] Native whites having both parents born in countries other than specified, and also those having both parents of foreign birth but born in different countries.

PER CENT OF NEGROES IN TOTAL POPULATION OF KENTUCKY, BY COUNTIES: 1910.

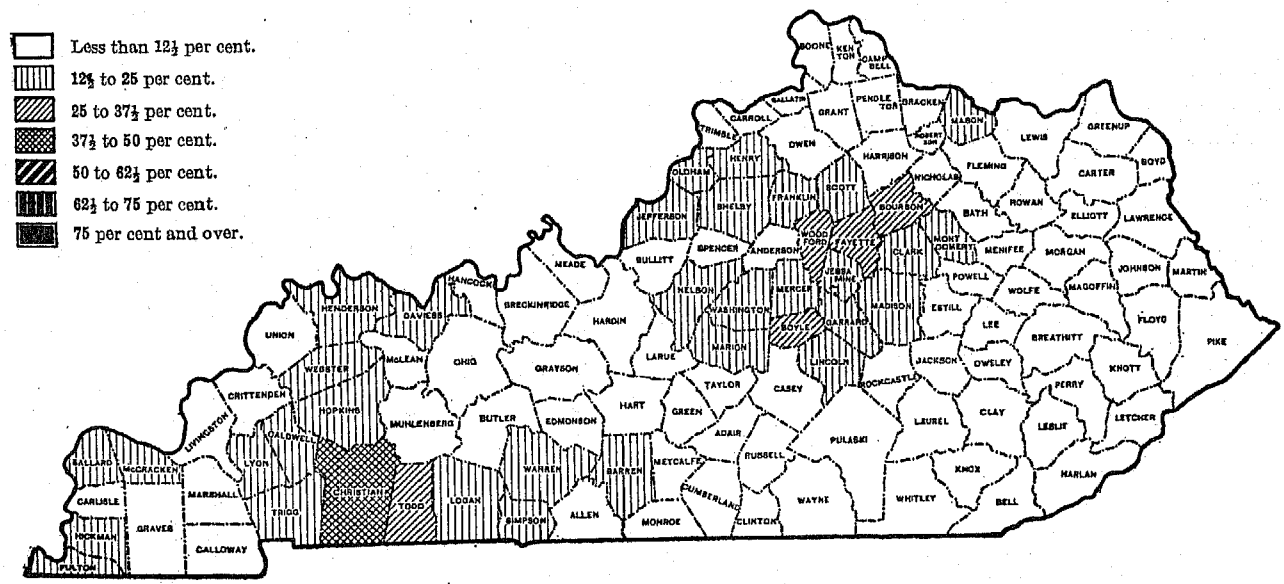

TABLE IV.—COMPOSITION AND CHARACTERISTICS OF THE POPULATION FOR PLACES OF 2,500 TO 10,000.

SUBJECT.	TOTAL, PLACES NAMED.	Ashland.	Bellevue.	Bowling Green.[1]	Catlettsburg.	Central City.	Corbin.	Cynthiana.	Danville.	Dayton.	Earlington.
SEX, COLOR, AND NATIVITY											
Total population, 1910	**152,148**	**8,688**	**6,683**	**9,173**	**3,520**	**2,545**	**2,589**	**3,603**	**5,420**	**6,979**	**3,931**
1900	124,021	6,800	6,332	8,226	3,081	1,348	1,544	3,257	4,285	6,104	3,012
Male	73,693	4,312	3,175	4,232	1,734	1,282	1,296	1,706	2,626	3,340	2,135
Female	78,455	4,376	3,508	4,941	1,786	1,263	1,293	1,897	2,794	3,639	1,796
Native white—Native parentage	101,418	7,053	3,535	6,175	3,118	2,099	2,449	2,518	3,176	4,206	2,341
Native white—Foreign or mixed parentage	10,805	895	2,505	415	135	113	49	163	184	2,168	152
Foreign-born white	3,285	224	618	97	79	77	23	70	69	564	45
Negro	36,601	505	19	2,486	186	256	61	851	1,991	41	1,393
Indian and Chinese	39	11	6	.....	2	.....	7	1	.....	.....	.....
MALES OF VOTING AGE											
Total number	**44,128**	**2,471**	**1,880**	**2,584**	**1,023**	**724**	**690**	**1,119**	**1,531**	**1,952**	**1,232**
Native white—Native parentage	28,265	1,836	769	1,731	869	575	647	762	872	926	717
Native white—Foreign or mixed parentage	3,676	331	811	150	40	33	16	50	53	732	62
Foreign-born white	1,726	114	293	47	54	41	14	37	40	278	24
Naturalized	1,055	75	207	25	12	24	6	22	12	145	7
Negro	10,437	181	5	656	58	75	12	269	566	16	429
ILLITERACY											
Total persons 10 years old and over	**123,652**	**6,819**	**5,511**	**7,648**	**2,748**	**1,964**	**1,875**	**3,065**	**4,541**	**5,604**	**3,062**
Number illiterate	**11,023**	**357**	**30**	**851**	**260**	**153**	**54**	**230**	**491**	**64**	**209**
Native white 10 years old and over	90,041	6,155	4,875	5,450	2,524	1,693	1,805	2,276	2,805	5,011	1,953
Number illiterate	2,709	280	17	208	228	86	51	20	44	33	76
Foreign-born white 10 years old and over	3,240	219	616	94	76	76	23	70	69	557	45
Number illiterate	204	25	10	12	5	15	.....	.....	2	20	7
Negro 10 years old and over	30,337	434	15	2,104	146	195	43	718	1,667	36	1,064
Number illiterate	8,107	52	3	631	27	52	2	210	445	11	126
Illiterate males of voting age	4,459	141	11	329	95	62	14	94	214	20	87
SCHOOL AGE AND ATTENDANCE											
Total number 6 to 20 years, inclusive	**43,856**	**2,586**	**1,981**	**2,584**	**1,042**	**759**	**785**	**888**	**1,695**	**2,013**	**1,211**
Number attending school	**26,725**	**1,616**	**1,181**	**1,647**	**634**	**506**	**552**	**621**	**1,058**	**1,159**	**645**
PERSONS 6 TO 14 YEARS, INCLUSIVE.											
Native white, number	19,275	1,442	1,095	1,045	597	417	472	402	627	1,146	404
Number attending school	15,863	1,243	990	883	492	357	436	351	506	993	309
Foreign-born white, number	58	5	5	3	.....	2	.....	1	.....	14	.....
Number attending school	48	4	5	3	.....	2	.....	1	.....	11	.....
Negro, number	6,109	86	2	372	38	48	15	122	314	5	274
Number attending school	4,499	77	.....	317	36	35	8	114	228	2	206
DWELLINGS AND FAMILIES											
Dwellings, number	33,340	1,827	1,413	2,056	731	558	546	914	1,006	1,514	867
Families, number	36,388	1,961	1,571	2,189	815	588	571	957	1,185	1,688	898

SUBJECT.	Franklin.	Fulton.	Georgetown.	Harrodsburg.	Hickman.	Hopkinsville.	Lebanon.	Ludlow.	Madisonville.	Mayfield.	Maysville.
SEX, COLOR, AND NATIVITY											
Total population, 1910	**3,063**	**2,575**	**4,533**	**3,147**	**2,736**	**9,419**	**3,077**	**4,163**	**4,966**	**5,916**	**6,141**
1900	2,166	2,860	3,823	2,876	1,589	7,280	3,043	3,334	3,628	4,081	6,423
Male	1,428	1,283	2,248	1,449	1,431	4,370	1,472	2,047	2,379	2,762	2,903
Female	1,635	1,292	2,285	1,698	1,305	5,049	1,605	2,116	2,587	3,154	3,238
Native white—Native parentage	2,057	2,038	2,694	2,019	1,783	4,994	2,061	2,666	3,041	4,578	4,234
Native white—Foreign or mixed parentage	17	53	152	35	40	165	83	1,163	49	85	599
Foreign-born white	25	57	63	19	20	72	34	305	16	20	139
Negro	964	427	1,624	1,074	893	4,187	899	29	1,860	1,233	1,167
Indian and Chinese	.....	.....	.....	.....	.....	1	.....	.....	.....	.....	2
MALES OF VOTING AGE											
Total number	**883**	**845**	**1,464**	**901**	**834**	**2,593**	**841**	**1,250**	**1,436**	**1,537**	**1,803**
Native white—Native parentage	604	669	835	606	537	1,475	570	721	881	1,192	1,176
Native white—Foreign or mixed parentage	7	16	58	7	14	43	25	371	20	24	229
Foreign-born white	12	32	45	9	11	40	19	144	10	12	71
Naturalized	5	10	34	2	3	25	12	126	8	9	61
Negro	260	128	526	279	272	1,034	227	14	525	309	325
ILLITERACY											
Total persons 10 years old and over	**2,544**	**2,106**	**3,866**	**2,633**	**2,142**	**7,763**	**2,465**	**3,431**	**4,082**	**4,655**	**5,189**
Number illiterate	**315**	**110**	**408**	**367**	**335**	**843**	**417**	**62**	**469**	**404**	**484**
Native white 10 years old and over	1,744	1,697	2,393	1,715	1,401	4,247	1,711	3,098	2,528	3,684	4,042
Number illiterate	39	24	23	59	59	38	76	43	42	150	136
Foreign-born white 10 years old and over	20	56	63	18	20	71	33	305	16	20	139
Number illiterate	.....	6	5	1	2	6	2	14	.....	.....	6
Negro 10 years old and over	780	353	1,410	900	721	3,444	721	28	1,538	951	1,006
Number illiterate	276	80	380	307	274	799	339	5	427	254	342
Illiterate males of voting age	138	40	175	171	117	317	161	33	206	149	181
SCHOOL AGE AND ATTENDANCE											
Total number 6 to 20 years, inclusive	**840**	**656**	**1,170**	**859**	**813**	**2,827**	**894**	**1,182**	**1,462**	**1,790**	**1,643**
Number attending school	**468**	**422**	**649**	**545**	**261**	**1,733**	**530**	**725**	**909**	**973**	**1,064**
PERSONS 6 TO 14 YEARS, INCLUSIVE.											
Native white, number	309	313	427	354	312	851	361	666	490	846	751
Number attending school	237	261	298	301	130	719	283	607	402	585	678
Foreign-born white, number	1	.....	.....	.....	.....	3	1	.....	.....	.....	1
Number attending school	1	.....	.....	.....	.....	2	1	.....	.....	.....	1
Negro, number	180	71	210	184	147	788	153	4	338	216	176
Number attending school	96	53	156	107	54	509	109	4	271	129	155
DWELLINGS AND FAMILIES											
Dwellings, number	765	561	1,142	772	634	1,903	690	847	1,124	1,277	1,409
Families, number	786	605	1,231	879	634	2,118	758	1,006	1,210	1,376	1,560

[1] For changes in boundaries, see page 624.

TABLE IV.—COMPOSITION AND CHARACTERISTICS OF THE POPULATION FOR PLACES OF 2,500 TO 10,000—Contd.

SUBJECT.	Middlesboro.	Morganfield.	Mount Sterling.	Nicholasville.	Paris.	Princeton.	Richmond.	Russellville.	Shelbyville.	Somerset.	Winchester.
SEX, COLOR, AND NATIVITY											
Total population, 1910	7,305	2,725	3,932	2,935	5,859	3,015	5,340	3,111	3,412	4,491	7,156
1900	4,162	2,046	3,561	2,393	4,603	2,556	4,653	2,591	3,016	3,384	5,964
Male	3,781	1,363	1,874	1,492	2,808	1,440	2,569	1,523	1,610	2,134	3,489
Female	3,524	1,362	2,058	1,443	3,051	1,575	2,771	1,588	1,802	2,357	3,667
Native white—Native parentage	5,566	2,174	2,434	1,822	3,608	1,933	3,232	1,985	1,879	3,717	4,233
Native white—Foreign or mixed parentage	168	34	161	82	370	62	141	77	123	201	166
Foreign-born white	130	30	71	56	116	17	50	18	44	54	63
Negro	1,441	487	1,264	975	1,764	1,003	1,917	1,031	1,366	519	2,688
Indian and Chinese	.....	.....	2	.....	1	.....	.....	.....	.....	.....	6
MALES OF VOTING AGE											
Total number	2,037	781	1,178	939	1,881	864	1,466	909	1,047	1,195	2,238
Native white—Native parentage	1,500	597	709	536	1,093	572	904	614	569	933	1,268
Native white—Foreign or mixed parentage	52	6	66	27	159	31	49	30	35	77	52
Foreign-born white	77	22	36	37	58	10	27	12	28	33	39
Naturalized	55	5	17	7	43	7	16	10	13	25	27
Negro	408	156	365	339	570	251	486	253	415	152	876
ILLITERACY											
Total persons 10 years old and over	5,476	2,162	3,333	2,446	4,924	2,462	4,261	2,554	2,867	3,437	6,017
Number illiterate	627	6	418	326	379	320	458	259	425	196	696
Native white 10 years old and over	4,230	1,730	2,172	1,539	3,271	1,631	2,684	1,690	1,660	2,963	3,564
Number illiterate	435	2	59	87	47	78	95	28	21	103	22
Foreign-born white 10 years old and over	124	30	67	55	114	17	49	18	44	54	62
Number illiterate	17	.....	6	22	9	1	1	1	4	2	3
Negro 10 years old and over	1,122	402	1,092	852	1,538	814	1,528	846	1,163	420	2,286
Number illiterate	175	4	353	217	323	241	302	230	400	91	669
Illiterate males of voting age	214	3	178	159	175	122	187	104	186	69	307
SCHOOL AGE AND ATTENDANCE											
Total number 6 to 20 years, inclusive	2,444	871	1,075	805	1,435	882	1,637	885	875	1,364	1,903
Number attending school	1,324	451	552	479	991	621	1,050	580	524	949	1,306
PERSONS 6 TO 14 YEARS, INCLUSIVE.											
Native white, number	1,218	428	372	310	585	335	603	315	292	783	707
Number attending school	882	299	259	237	510	307	489	257	241	684	637
Foreign-born white, number	4	.....	10	1	3	.....	3	.....	.....	.....	1
Number attending school	.....	.....	9	1	3	.....	3	.....	.....	.....	1
Negro, number	311	78	209	138	251	193	344	182	229	76	355
Number attending school	178	37	149	111	232	160	280	146	167	61	312
DWELLINGS AND FAMILIES											
Dwellings, number	1,328	601	904	682	1,394	697	1,175	627	756	1,004	1,616
Families, number	1,424	660	1,069	694	1,548	715	1,254	693	895	1,029	1,821

TABLE V.—COMPOSITION AND CHARACTERISTICS OF THE POPULATION FOR WARDS OF CITIES OF 50,000 OR MORE.

COVINGTON.

SUBJECT.	THE CITY.	WARD. 1	2	3	4	5	6
SEX, COLOR, AND NATIVITY							
Total population, 1910	53,270	7,300	6,643	5,391	7,617	12,675	13,644
Male	25,628	3,420	3,100	2,628	3,640	6,358	6,482
Female	27,642	3,880	3,543	2,763	3,977	6,317	7,162
Native white—Native parentage	31,079	4,253	3,708	3,202	3,561	7,922	8,433
Native white—Foreign or mixed parentage	15,346	1,402	1,784	1,671	3,044	3,533	3,912
Foreign-born white	3,933	390	542	432	854	855	860
Negro	2,899	1,249	604	85	157	365	439
Chinese	13	6	5	1	1	.....	.....
FOREIGN-BORN WHITE: *Born in*—							
Austria	18	3	.....	4	7	4	.....
Canada—French	6	2	1	.....	.....	2	1
Canada—Other	75	21	9	15	5	2	23
Denmark	8	2	2	1	1	2	.....
England	241	45	26	36	7	52	75
France	51	6	11	8	11	5	10
Germany	2,764	130	352	256	765	682	579
Holland	25	.....	4	2	13	2	4
Hungary	7	.....	1	.....	4	1	1
Ireland	511	124	77	85	22	76	127
Italy	50	15	6	11	7	8	3
Russia	46	16	26	.....	1	.....	3
Scotland	38	9	6	4	.....	7	12
Switzerland	43	7	10	2	3	9	12
Wales	28	7	9	3	1	2	6
Other foreign countries	22	3	2	5	7	1	4
MALES OF VOTING AGE							
Total number	15,585	2,371	1,959	1,532	2,055	3,696	3,972
Native white—Native parentage	7,645	1,303	931	743	649	1,916	2,103
Native white—Foreign or mixed parentage	5,082	481	566	546	947	1,203	1,339
Foreign-born white	1,885	183	245	213	403	434	407
Naturalized	1,435	126	189	175	283	329	333
Negro	961	399	212	29	55	143	123
ILLITERACY AND SCHOOL ATTENDANCE							
Total number 10 years old and over	43,896	6,455	5,611	4,393	6,166	10,071	11,200
Number illiterate	1,077	300	158	118	91	257	153
Illiterate males of voting age	434	93	68	49	31	121	72
Total number 6 to 20 years, inclusive	14,764	1,599	1,781	1,660	2,288	3,721	3,715
Number attending school	8,448	921	1,028	966	1,266	2,056	2,211
DWELLINGS AND FAMILIES							
Dwellings, number	9,841	1,424	1,066	896	1,291	2,462	2,702
Families, number	12,621	1,925	1,591	1,221	1,776	2,860	3,248

TABLE V.—COMPOSITION AND CHARACTERISTICS OF THE POPULATION FOR WARDS OF CITIES OF 50,000 OR MORE—Continued.

LOUISVILLE.

SUBJECT.	THE CITY.	WARD. 1	2	3	4	5	6	7	8	9	10	11	12
SEX, COLOR, AND NATIVITY													
Total population, 1910	223,928	18,396	18,265	26,977	11,445	18,890	11,547	11,122	11,099	9,776	13,745	31,919	40,747
Male	108,548	9,051	8,773	12,674	5,546	9,155	5,535	5,412	5,305	4,821	6,829	15,748	19,699
Female	115,380	9,345	9,492	14,303	5,899	9,735	6,012	5,710	5,794	4,955	6,916	16,171	21,048
Native white—Native parentage	113,543	10,227	8,480	13,733	4,040	9,288	6,623	7,434	5,472	3,459	3,334	15,724	25,729
Native white—Foreign or mixed parentage	52,411	5,475	6,939	7,117	2,841	3,725	2,057	1,920	1,823	1,476	1,565	7,270	10,203
Foreign-born white	17,436	1,442	2,026	1,966	1,303	1,896	886	644	745	803	840	2,399	2,486
Negro	40,522	1,250	820	4,161	3,261	3,980	1,981	1,122	3,059	4,038	7,999	6,526	2,325
Indian, Chinese, and Japanese	16	2	.....	.....	.....	1	.....	2	.....	.....	7	.....	4
FOREIGN-BORN WHITE: *Born in*—													
Austria	316	31	29	21	35	53	44	17	10	14	12	20	30
Canada	356	18	14	37	15	27	39	26	40	19	11	38	72
England	725	53	65	69	22	59	60	43	34	46	29	79	166
France	258	14	30	31	12	20	17	12	13	9	13	29	58
Germany	8,470	982	1,627	1,313	510	487	285	207	191	142	189	1,208	1,329
Greece	93	.....	2	2	18	12	13	20	6	19	.....	1	.....
Holland	47	7	10	6	1	5	.....	6	1	.....	1	6	4
Hungary	441	.....	5	8	7	41	13	23	9	20	18	247	50
Ireland	2,700	191	54	166	61	170	85	154	224	226	351	521	497
Italy	654	20	36	89	76	174	113	32	22	13	20	43	16
Russia	2,011	19	20	61	463	653	136	39	138	251	165	51	15
Scotland	189	26	9	17	3	17	12	17	14	12	6	19	37
Sweden	83	3	5	9	6	7	4	8	6	7	.....	6	22
Switzerland	714	64	108	120	55	45	16	12	15	12	18	109	140
Turkey	97	.....	.....	1	1	52	31	3	5	.....	.....	.....	4
Other foreign countries	282	14	12	16	18	74	18	25	17	13	7	22	46
MALES OF VOTING AGE													
Total number	67,676	5,253	4,844	7,574	3,535	6,084	3,719	3,860	3,749	3,373	4,708	9,514	11,463
Native white—Native parentage	28,456	2,289	1,580	3,014	988	2,618	1,917	2,466	1,703	1,031	983	3,827	6,040
Native white—Foreign or mixed parentage	17,190	1,870	2,062	2,317	907	1,139	667	723	610	454	472	2,449	3,520
Foreign-born white	8,334	658	957	954	602	896	452	306	349	386	399	1,196	1,179
Naturalized	5,704	507	708	716	349	533	291	169	191	255	271	754	960
Negro	13,687	435	245	1,289	1,038	1,430	683	363	1,087	1,502	2,851	2,042	722
ILLITERACY AND SCHOOL ATTENDANCE													
Total number 10 years old and over	186,810	14,961	14,482	22,173	9,672	16,102	10,343	9,834	9,763	8,529	11,906	26,115	32,930
Number illiterate	9,856	587	459	1,003	789	1,428	365	202	654	912	1,331	1,353	803
Illiterate males of voting age	4,024	254	179	420	307	617	146	81	263	354	548	553	302
Total number 6 to 20 years, inclusive	60,690	5,472	5,789	7,572	3,039	4,510	2,941	2,364	2,420	2,297	3,205	9,088	11,993
Number attending school	35,762	3,327	3,127	4,619	1,713	2,576	1,927	1,347	1,434	1,263	1,813	5,241	7,375
DWELLINGS AND FAMILIES													
Dwellings, number	41,686	3,603	3,428	5,080	2,106	3,216	1,623	1,829	1,762	1,623	2,440	6,452	8,524
Families, number	52,155	4,098	4,120	6,343	2,964	4,594	2,483	2,483	2,574	2,374	3,443	7,487	9,192

NOTES REGARDING CHANGES IN BOUNDARIES, ETC.

COUNTIES.

ANDERSON.—Part of Washington annexed between 1880 and 1890.

BALLARD.—Part taken to form Carlisle in 1886.

BATH.—Part of Menifee annexed in 1878.

BELL.—Name changed from Josh Bell between 1870 and 1880. Part of Knox annexed in 1872.

BREATHITT.—Part taken to form part of Knott in 1884.

CARLISLE.—Organized from part of Ballard in 1886.

CLAY.—Part taken to form part of Leslie in 1878.

CUMBERLAND.—Part annexed to Russell in 1876.

ESTILL.—Part annexed to Powell between 1890 and 1900.

FLOYD.—Parts taken to form part of Martin in 1870 and part of Knott in 1884.

GRANT.—Part of Owen annexed between 1870 and 1880.

HARLAN.—Part taken to form part of Leslie in 1878.

JOHNSON.—Part taken to form part of Martin in 1870.

KNOTT.—Organized from parts of Breathitt, Floyd, Letcher, Magoffin, and Perry in 1884.

KNOX.—Part annexed to Bell in 1872.

LAUREL.—Part of Whitley annexed in 1876.

LAWRENCE.—Part taken to form part of Martin in 1870.

LESLIE.—Organized from parts of Clay, Harlan, and Perry in 1878.

LETCHER.—Part taken to form part of Knott in 1884.

MAGOFFIN.—Part taken to form part of Knott in 1884.

MARTIN.—Organized from parts of Floyd, Johnson, Lawrence, and Pike in 1870.

MENIFEE.—Parts annexed to Bath and Morgan in 1878; parts of Powell and Wolfe annexed in 1880.

MORGAN.—Part annexed to Wolfe in 1878; part of Menifee annexed in 1878.

OWEN.—Part annexed to Grant between 1870 and 1880.

PERRY.—Parts taken to form part of Leslie in 1878 and part of Knott in 1884.

PIKE.—Part taken to form part of Martin in 1870.

POWELL.—Part annexed to Menifee in 1880; part of Estill annexed between 1890 and 1900.

RUSSELL.—Part of Cumberland annexed in 1876.

WASHINGTON.—Part annexed to Anderson between 1880 and 1890.

WHITLEY.—Part annexed to Laurel in 1876.

WOLFE.—Part of Morgan annexed in 1878; part annexed to Menifee in 1880.

CITIES.

BOWLING GREEN.—Parts annexed to magisterial districts 4 and 5 in 1901.

COVINGTON.—Part of magisterial district 3 annexed in 1903 and parts of district 4 (comprising Central Covington and Latonia towns) annexed in 1906 and 1909, respectively.

HENDERSON.—Parts of magisterial districts 4 and 5 annexed in 1905.

LOUISVILLE.—Parts of magisterial district 1 (including Crescent Hill town) annexed in 1900 and 1901; parts of district 3 annexed in 1908, 1909, and 1910; parts of district 4 annexed in 1900, 1902, and 1908; and part annexed to district 1 in 1909. East Louisville, South Louisville, and Parkland towns and part of Crescent Hill town annexed between 1890 and 1900.

CHAPTER 3.

STATISTICS OF AGRICULTURE FOR THE STATE AND ITS COUNTIES.

Introduction.—This chapter presents a complete statement of the statistics of agriculture for Kentucky collected at the census of 1910. Statistics of farms and farm property relate to April 15, 1910; those of farm products, expenses, and receipts are for the calendar year 1909.

Definitions.—To assist in securing comparability for its statistics of agriculture, the Bureau of the Census provided the enumerators with certain definitions and instructions, the more important of which were essentially as given below.

Farm.—A "farm" for census purposes is all the land which is directly farmed by one person managing and conducting agricultural operations, either by his own labor alone or with the assistance of members of his household or hired employees. The term "agricultural operations" is used as a general term referring to the work of growing crops, producing other agricultural products, and raising animals, fowls, and bees. A "farm" as thus defined may consist of a single tract of land, or of a number of separate and distinct tracts, and these several tracts may be held under different tenures, as where one tract is owned by the farmer and another tract is hired by him. Further, when a landowner has one or more tenants, renters, croppers, or managers, the land operated by each is considered a "farm."

In applying the foregoing definition of a "farm" for census purposes, enumerators were instructed to report as a "farm" any tract of 3 or more acres used for agricultural purposes, and also any tract containing less than 3 acres which produced at least $250 worth of farm products in the year 1909.

Farmer.—A "farmer" or "farm operator," according to the census definition, is a person who directs the operations of a farm. Hence owners of farms who do not themselves direct the farm operations are not reported as "farmers." Farmers are divided by the Bureau of the Census into three general classes according to the character of their tenure, namely, owners, tenants, and managers.

Farm owners include (1) farmers operating their own land only, and (2) those operating both their own land and some land hired from others. The latter are sometimes referred to in the census reports as "part owners," the term "owners" being then restricted to those owning all their land.

Farm tenants are farmers who, as tenants, renters, or croppers, operate hired land only. They were reported in 1910 in three classes: (1) *Share tenants*—those who pay a certain share of the products, as one-half, one-third, or one-quarter; (2) *share-cash tenants*—those who pay a share of the products for part of the land rented by them and cash for part; and (3) *cash tenants*—those who pay a cash rental or a stated amount of labor or products, such as $7, 10 bushels of wheat, or 100 pounds of seed cotton per acre.

Managers are farmers who are conducting farm operations for the owner for wages or a salary.

Farm land.—Farm land is divided into (1) improved land, (2) woodland, and (3) all other unimproved land. The same classification was followed in 1880. At former censuses, except that of 1880, farm land was divided into improved land and unimproved land, woodland being included with unimproved land. *Improved land* includes all land regularly tilled or mowed, land pastured and cropped in rotation, land lying fallow, land in gardens, orchards, vineyards, and nurseries, and land occupied by farm buildings. *Woodland* includes all land covered with natural or planted forest trees, which produce, or later may produce, firewood or other forest products. *All other unimproved land* includes brush land, rough or stony land, swamp land, and any other land which is not improved or in forest. The census classification of farm land as "improved land," "woodland," and "other unimproved land" is one not always easy for the farmers or enumerators to make, and the statistics therefore must be considered at best only a close approximation.

Total value of farm products.—No attempt has been made at this census to compute or even to estimate approximately the total value of farm products. Among the numerous difficulties which stand in the way of obtaining a total which would be at once comprehensive, free from duplication, and confined exclusively to the products of a definite period of time are the following:

(1) The duplication resulting from the feeding of farm crops to farm live stock, when the value both of the products derived from such live stock and of the crops are included in the same total. In 1900 an attempt was made to eliminate this duplication by means of an inquiry as to the total value of the products of each farm fed to the live stock on that farm, but, aside from the fact that this would not eliminate the duplication where the products of one farm are fed to the live stock of another farm, it is believed that the farmers were unable to make even approximately accurate answers to the inquiry, and it was accordingly not included in the schedule for 1910.

(2) The fact that farmers may buy domestic animals during the census year which are subsequently sold or slaughtered during the same year, and that it is impossible to eliminate the duplication accurately; and the further fact that the value of domestic animals sold or slaughtered, or of forest products cut, during a given year (as well as some other minor items), does not usually represent a value created wholly during that year, and that it is quite impossible to ascertain the value created during the year.

(3) The fact that the returns for some products are incomplete. The returns for all products are to a considerable extent estimates made by the farmers. Special difficulty was encountered in cases where the person in possession of the farm in April, 1910, when the census was taken, was not in possession of it during the crop year 1909. In such cases the farmer was not always able to report completely and accurately the products of the land for the preceding year. It is probable that the returns for the principal crops are in general fairly accurate, but that those for minor crops and for dairy and poultry products are frequently understatements, particularly because the home consumption was disregarded or underestimated. In the belief that no accurate result could be obtained from such an inquiry, the Bureau of the Census did not even attempt to ascertain the total quantity and value of certain by-products, such as straw and cornstalks, which are of considerable importance, the schedule calling only for the value of such by-products sold.

PER CENT OF LAND AREA IN FARMS, AND AVERAGE VALUE OF FARM LAND PER ACRE, IN KENTUCKY, BY COUNTIES: 1910.

PER CENT OF LAND AREA IN FARMS.

[Per cent for the state, 86.3.]

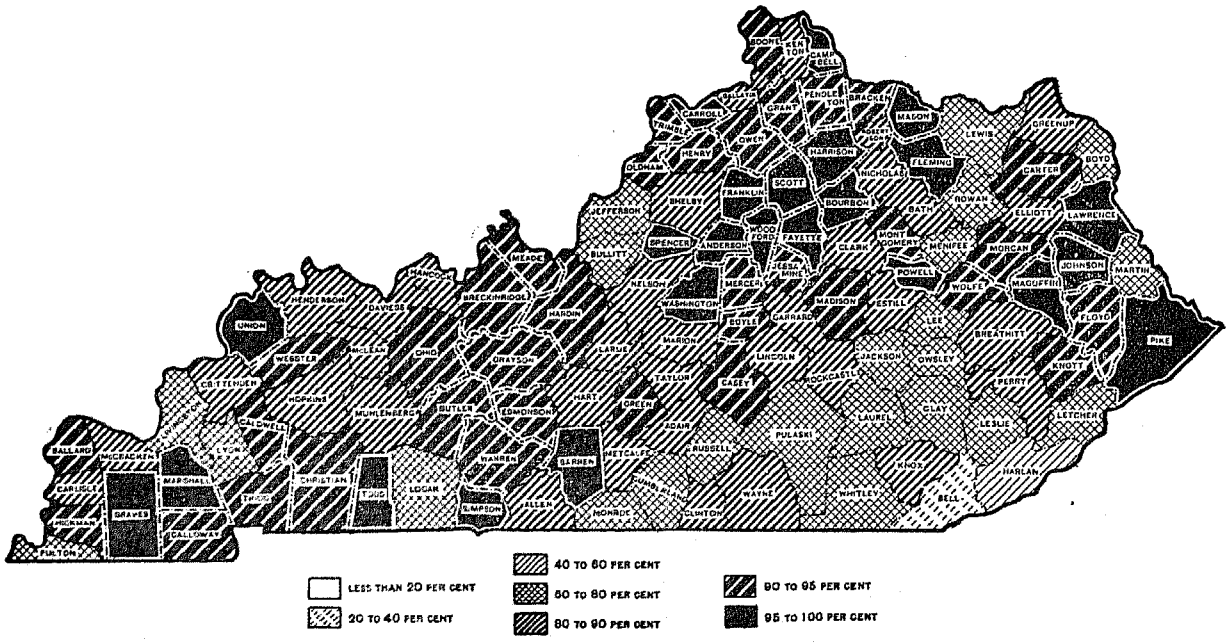

AVERAGE VALUE OF FARM LAND PER ACRE.

[Average for the state, $21.83.]

When the value is less than $10 per acre, it is inserted under the county name.

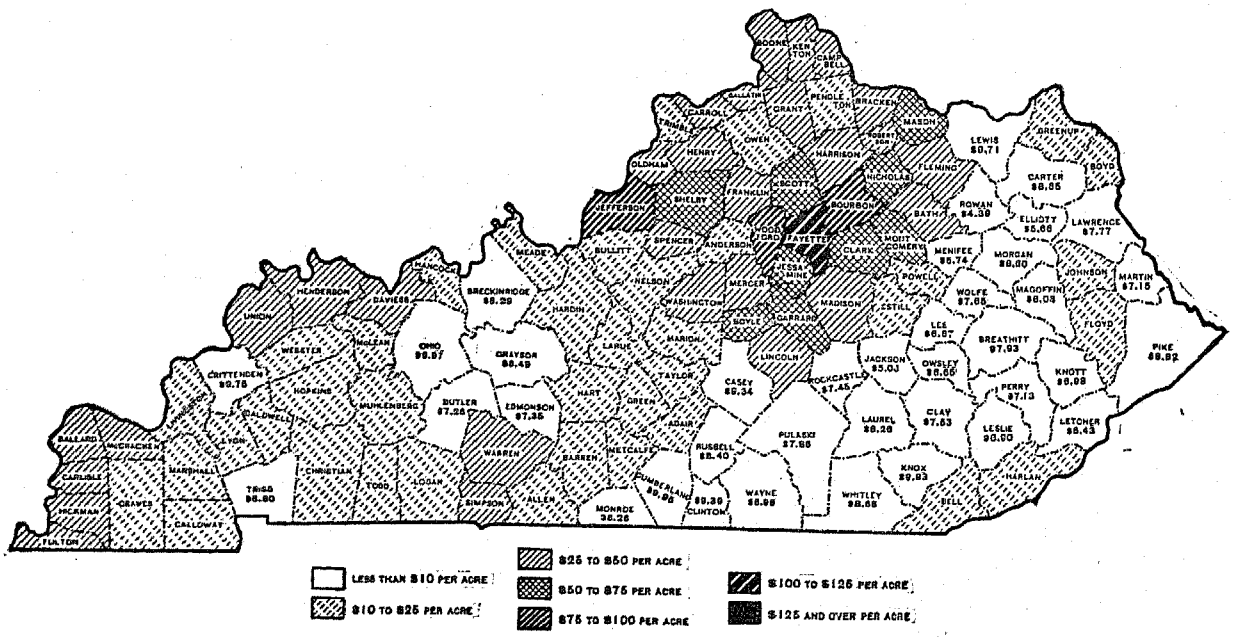

FARMS AND FARM PROPERTY.

Kentucky ranks fourteenth in population and thirty-sixth in land area among the states and territories of continental United States. The surface of the state rises gradually from an altitude of about 300 feet along the Mississippi River, in the western portion of the state, to an altitude in excess of 2,000 feet in the extreme eastern portion. West of the Tennessee River the surface is low and almost level, being broken only by the deeper creek and river valleys. The greater portion of the central part of the state is rolling to undulating, constituting a portion of the westward slope from the Allegheny Mountain region. The south central part of the state is occupied by siliceous limestones, shales, and sandstones, while a portion of the west central part along the Ohio River is occupied by sandstones and shales. In the north central portion of the state are masses of pure limestones. The entire eastern portion forms a part of the elevated and considerably dissected western slope of the Appalachian Plateau, while a small area in the extreme southeastern portion lies within the folded portion of the Appalachian Ranges.

The soils of the western portion of Kentucky are derived almost entirely from the soft yellow silty loess which was carried southward from the glaciated region of the north and deposited as a thick covering over the Coastal Plain formations of the Mississippi Valley. These soils are principally silty loams. The siliceous limestones of the south central portion of the state give rise to a gray silty loam surface soil over the more gently sloping areas and to stony loams over the steeper slopes. This section comprises one of the great tobacco growing regions of the United States. The soils along the Ohio River, derived from the sandstones and shales, range from heavy clays to fine sandy loam. The blue grass region in the north central portion of the state is occupied by heavy loams, clay loams, and stony loams derived from the almost pure Silurian limestone. These soils are strong and fertile and have given this part of Kentucky its reputation for high fertility. The blue grass is native to this soil. The extreme eastern portion of the state, being more rugged, is less suited to extensive agriculture. The more level tops of the plateau, however, are cultivated, and the fine sandy loams and silty loams produce fair crops. Within the mountainous portion of southeastern Kentucky there are a number of small limestone valleys of considerable fertility.

The two maps on the opposite page show, for the different counties, the proportion of the total land area in farms and the average value of farm land per acre. Of the state's entire land area, 86.3 per cent is in farms. As shown by the first map, the proportion is less than three-fifths in only two counties, Bell and Harlan, in the southeastern corner of the state. Of all the counties in the state, 58 have from 60 to 90 per cent of their land in farms, and 59 have 90 per cent or more of all their land so included.

The average value of farm land per acre for the state as a whole is $21.83. The second map shows 38 counties clustered together in the north central part of the state in which the average land values are higher than those of the surrounding counties; in 1 of these counties, Fayette, the average value is $106.98 per acre, and in most of the others it exceeds $25. Counties in which the average is between $10 and $25 per acre are, however, for the whole state more numerous than any other class. Most of the counties in the extreme eastern and southeastern parts of the state show an average value of less than $10 per acre. The average is less than $10 also in 7 counties located in the western part of the state.

Progress during the decade 1900 to 1910.—Between 1900 and 1910 there was an increase of 24,518, or 10.4 per cent, in the number of farms in Kentucky, as compared with an increase of 6.6 per cent in the population. During the decade the total farm acreage and the improved acreage both increased; the former by 1 per cent, the latter by 4.5 per cent. On account of the greater relative increase in the number of farms than in the farm acreage, the average size of farms, which was 93.7 acres in 1900, had decreased to 85.6 acres in 1910.

The total value of farm property, which includes land, buildings, implements and machinery, and live stock (domestic animals, poultry, and bees), is $773,798,000, an increase of $302,752,000, or 64.3 per cent, since 1900. Land alone has increased in value 66.4 per cent, the value of buildings has increased 66.1 per cent, that of implements and machinery 36.3 per cent, and that of live stock 59.3 per cent. In considering the increase of values in agriculture the general increase in the prices of commodities in the last 10 years should be borne in mind.

The average value of a farm, including its equipment, is $2,986, an increase of $979, or 48.8 per cent, over the value in 1900. The average value of land per acre has increased $8.59, or 64.9 per cent, since 1900.

The following table summarizes for the state the more significant facts relating to population and land area, the number, value, and acreage of farms, and the value of all other farm property in 1910 and 1900:

NUMBER, AREA, AND VALUE OF FARMS.	1910 (April 15)	1900 (June 1)	INCREASE.[1] Amount.	INCREASE.[1] Per cent.
Population	2,289,905	2,147,174	142,731	6.6
Number of all farms	259,185	234,667	24,518	10.4
Approximate land area of the state ... acres	25,715,840	25,715,840	.....	.....
Land in farms ... acres	22,189,127	21,979,422	209,705	1.0
Improved land in farms ... acres	14,354,471	13,741,968	612,503	4.5
Average acres per farm	85.6	93.7	−8.1	−8.6
Value of farm property: Total	$773,797,880	$471,045,856	$302,752,024	64.3
Land	484,464,617	291,117,430	193,347,187	66.4
Buildings	150,994,755	90,887,460	60,107,295	66.1
Implements and machinery	20,851,846	15,301,860	5,549,986	36.3
Domestic animals, poultry, and bees	117,486,662	73,739,106	43,747,556	59.3
Average value of all property per farm	$2,986	$2,007	$979	48.8
Average value of land per acre	$21.83	$13.24	$8.59	64.9

[1] A minus sign (−) denotes decrease.

Population, number of farms, and farm acreage: 1850 to 1910.—The table following presents, for the state as a whole for each census from 1850 to 1910, inclusive, a statement of the total population, the number of farms, and the acreage of farm land and of improved land in farms. It also gives the percentage of the land area in farms, the percentage of farm land improved, and the percentage of increase during each decade in the number of farms and in the land in farms.

CENSUS YEAR.	Population.	FARMS. Number.	FARMS. Per cent of increase.	LAND IN FARMS. All land. Acres.	LAND IN FARMS. All land. Per cent of increase.[1]	LAND IN FARMS. Improved land (acres).	Per cent of land area in farms.	Per cent of farm land improved.
1910	2,289,905	259,185	10.4	22,189,127	1.0	14,354,471	86.3	64.7
1900	2,147,174	234,667	30.9	21,979,422	2.6	13,741,968	85.5	62.5
1890	1,858,635	179,264	7.7	21,412,229	−0.4	11,818,882	83.3	55.2
1880	1,648,690	166,453	40.6	21,495,240	15.2	10,731,683	83.6	49.9
1870	1,321,011	118,422	30.4	18,660,106	−2.6	8,103,850	72.6	43.4
1860	1,155,684	90,814	21.4	19,163,261	13.1	7,644,208	74.5	39.9
1850	982,405	74,777	.....	16,949,748	.....	5,968,270	65.9	35.2

[1] A minus sign (−) denotes decrease.

In the 60 years since 1850 the population of the state has increased continuously from 982,405 to 2,289,905, or 133.1 per cent. The number of farms in Kentucky at the present time is 259,185, or 184,408 more than were reported in 1850. The most important changes took place between 1860 and 1880 and between 1890 and 1900.

The land surface of Kentucky is approximately 25,715,840 acres. Of this area, 22,189,127 acres, or 86.3 per cent, are included in farms. The amount of land included in farms has not changed greatly since 1880, being at that time 83.6 per cent of all the land in the state. Slight decreases in the amount of farm land are recorded for two different decades during the last 60 years. The first decrease, between 1860 and 1870, amounted to 2.6 per cent and was doubtless due to the effects of the Civil War. At the census of 1880 an extra effort was made to secure an absolutely complete report of all land included in farms, and doubtless some land was reported which was not actually so included. This extra effort in 1880 accounts for the large increase (15.2 per cent) between 1870 and 1880 and the slight decrease (0.4 per cent) between 1880 and 1890.

Of the total farm acreage, 14,354,471 acres, or 64.7 per cent, are reported as improved land. The proportion which improved land has formed of all land in farms has constantly increased. In 1850 improved land was 35.2 per cent of all land in farms; in 1870 it was 43.4 per cent; in 1890 it was 55.2 per cent; and at the census of 1910 it had increased to 64.7 per cent. It should be noted, however, that the increase in improved acreage has not kept pace with the increase in number of farms.

Values of farm property: 1850 to 1910.—The agricultural changes in Kentucky since 1850, as reflected in the values of the several classes of farm property, are shown in the table which follows:

CENSUS YEAR.	FARM PROPERTY. Total. Value.	Total. Per cent of increase.[1]	Land and buildings. Value.	Land and buildings. Per cent of increase.[1]	Implements and machinery. Value.	Implements and machinery. Per cent of increase.[1]	Domestic animals, poultry, and bees. Value.	Domestic animals, poultry, and bees. Per cent of increase.[1]
1910	$773,797,880	64.3	$635,459,372	66.3	$20,851,846	36.3	$117,486,662	59.3
1900	471,045,856	10.0	382,004,890	10.3	15,301,860	40.3	73,739,106	4.0
1890	428,170,266	19.4	346,339,260	15.7	10,906,506	12.0	70,924,400	42.8
1880	358,703,832	16.1	299,298,631	20.2	9,734,634	41.9	49,670,567	−6.3
1870 [2]	308,879,324	−14.4	248,991,133	−14.6	6,858,317	−8.2	53,029,874	−14.3
1860	360,839,765	90.1	291,496,955	88.0	7,474,573	44.6	61,868,237	108.6
1850	189,851,735	.....	155,021,262	.....	5,169,037	.....	29,661,436	.....

[1] A minus sign (−) denotes decrease.
[2] Computed gold values, being 80 per cent of the currency values reported.

The total wealth in the form of farm property is $773,798,000, of which 82.1 per cent is contributed by land and buildings, 2.7 per cent by implements and machinery, and 15.2 per cent by live stock.

The value of land and buildings is $635,459,000, showing an increase of $253,454,000, or 66.3 per cent, since 1900. In 1880 the value was $299,299,000. A continuous increase has also occurred since 1880 in the value of implements and machinery and of live stock. In all three classes the absolute gain during the last 10 years has been greater than that during any other decade covered by the table. The decrease recorded between 1860 and 1870 was due to the destructive effects of the Civil War.

The proportion which live stock bears to the total value of property rose from 13.8 per cent in 1880 to 16.6 per cent in 1890, but fell during the last 20 years, so that in 1910 it was only 15.2 per cent.

Average acreage and values per farm: 1850 to 1910.—The changes which have taken place during the past 60 years in the average acreage of Kentucky farms and in the average values of the various classes of farm property, as well as in the average value per acre of land and buildings, are shown in the following table:

CENSUS YEAR.	Average acres per farm.	AVERAGE VALUE PER FARM.[1]				Average value of land and buildings per acre.
		All farm property.	Land and buildings.	Implements and machinery.	Domestic animals, poultry, and bees.	
1910	85.6	$2,986	$2,452	$80	$453	$28.64
1900	93.7	2,007	1,628	65	314	17.38
1890	119.4	2,388	1,932	61	396	16.17
1880	129.1	2,155	1,798	58	298	13.92
1870[2]	157.6	2,608	2,103	58	448	13.34
1860	211.0	3,073	3,210	82	681	15.21
1850	226.7	2,539	2,073	69	397	9.15

[1] Averages are based on "all farms" in state.
[2] Computed gold values, being 80 per cent of the currency values reported.

The average size of a Kentucky farm decreased continuously from 226.7 acres in 1850 to 85.6 acres in 1910, which is at an average rate of nearly 24 acres for each decade. The decrease during the last decade, however, was only 8.1 acres. In 1850, and to a great extent in 1860, the "plantation" was the common farm unit in a considerable part of the state, as it had been during the first half of the century, and it had not disappeared entirely even in 1870. The relatively high average size of farms at those three censuses is partly accounted for by the fact that each plantation was reported as one farm. During the last 40 years most plantations have gradually been divided into small parcels of land, largely operated by tenants. Each subdivision of the plantation is now reported as a farm, and each tenant is reported as a farmer, whether or not the owner of the property lives on the plantation and directs the operations. This accounts for the fact that the number of farms reported has increased 118.9 per cent during the last 40 years, while the amount of land in farms has increased only 18.9 per cent.

In the case of many plantations, although most of the land is now worked by tenants, each of whom is reported as a farmer and the land operated by him as a farm, yet there is supervision by the owner, so that in a sense the entire plantation may be said to constitute a farm. The Bureau of the Census has recently made an investigation of the extent to which the plantation as a unit of farm management still prevails, the results of which will appear in a later report.

Bearing in mind the definition of a farm as it applies to conditions in Kentucky, it is to be noted that the average value of farms is $2,986, of which $2,452 represents the value of land and buildings, $80 that of implements and machinery, and $453 that of live stock. Although the total value of farm property in the state increased, the average value per farm decreased from $3,973 in 1860 to $2,007 in 1900. This was doubtless due largely to the division of the plantations into smaller farms operated by tenants. This subdivision seems to be for the most part completed, and though somewhat smaller in size the average value per farm has increased greatly during the last decade, keeping pace with the general upward movement.

The average value of land, including buildings, increased from $13.34 per acre in 1870 to $17.38 in 1900, and to $28.64 in 1910. Thus it is to be noted that whereas the increase during the 30 years prior to 1900 amounted to only $4.04 per acre, that during the last decade amounted to $11.26. Before 1860 there had been a considerable increase in the average value per acre, the value in 1850 being $9.15, and that in 1860, $15.21. The decrease between 1860 and 1870 of nearly $2 per acre was due to the effects of the Civil War.

Farm tenure: 1880 to 1910.—The following table shows the distribution of the farms of the state according to character of tenure at each census since 1880:

TENURE.	1910	1900	1890	1880
Number of all farms	259,185	234,667	179,264	166,453
Farms operated by owners and managers	171,325	157,602	134,529	122,426
Farms consisting of owned land only	148,832	141,337	(1)	(1)
Farms consisting of owned and hired land	21,500	14,659	(1)	(1)
Farms operated by managers	993	1,606	(1)	(1)
Farms operated by tenants	87,860	77,065	44,735	44,027
Share tenants	69,176	60,289	30,211	27,203
Share-cash tenants[2]	3,424			
Cash tenants	12,701	16,776	14,524	16,824
Tenure not specified[3]	2,559			
Per cent of farms operated by—				
Owners and managers	66.1	67.2	75.0	73.5
Tenants	33.9	32.8	25.0	26.5
Share and share-cash	28.0	25.7	16.9	16.3
Cash and nonspecified	5.9	7.1	8.1	10.1

[1] Not reported separately.
[2] Share-cash tenants were doubtless largely included with share tenants in 1900, 1890, and 1880.
[3] Prior to 1910 nonspecified tenants were included with cash tenants.

Of the farm operators in Kentucky, 170,332 are classified as owners, 993 as managers, and 87,860 as tenants. Of the owners, 148,832 operate exclusively land owned by them, while 21,500 operate land which

they rent in addition to that which they own. The proportion of those who operate some land in addition to their own has increased more rapidly during the last decade than has the proportion of those who operate their own farms exclusively.

While the total number of farm operators in the state has increased 55.7 per cent since 1880, the number of tenant farms has increased 99.6 per cent. Thus the proportion of tenants has increased from 26.5 per cent of all farm operators in 1880 to 33.9 per cent in 1910. The increase has not been quite continuous, however, as there was a slight decrease in the percentage between 1880 and 1890. The greatest increase in tenancy, both absolute and relative, was from 1890 to 1900. No data were secured prior to 1880 concerning the number of farms operated by tenants.

For the sake of comparison with the earlier figures, the share and share-cash tenants have been grouped together, and likewise the cash and nonspecified tenants. During the whole period covered by the table the share group has been much larger than the cash group. In 1880, however, the share group represented only 16.3 per cent of all operators, whereas at the census of 1910 it represented 28 per cent, the increase since 1880 being continuous. On the other hand, the cash group represented 10.1 per cent in 1880, whereas in 1910 it represents only 5.9 per cent, the proportion being less at each census.

The following table shows, for white and colored farmers combined and for each class separately, the total and improved acreage and the value of land and buildings for farms operated by owners (including part owners), managers, and tenants, respectively:

FARMS OPERATED BY—	ALL LAND IN FARMS (ACRES).		IMPROVED LAND IN FARMS (ACRES).		VALUE OF LAND AND BUILDINGS.	
	1910	1900	1910	1900	1910	1900
All farmers	22,189,127	21,979,422	14,354,471	13,741,968	$635,459,372	$382,004,890
Owners	17,462,755	17,334,324	11,086,744	10,549,572	464,838,303	280,392,310
Managers	315,260	362,219	174,708	217,575	16,836,522	9,832,400
Tenants	4,411,112	4,282,879	3,093,019	2,974,821	153,784,547	91,780,180
White	21,748,350	21,531,566	14,010,777	13,400,805	620,427,464	373,049,350
Owners	17,207,392	17,098,174	10,900,955	10,383,044	457,684,135	276,832,720
Managers	310,942	353,312	171,131	211,518	16,459,067	9,434,620
Tenants	4,230,016	4,080,080	2,938,691	2,806,243	146,284,262	86,782,010
Colored	440,777	447,856	343,694	341,163	15,031,908	8,955,540
Owners	255,363	236,150	185,789	166,528	7,154,168	3,559,590
Managers	4,318	8,907	3,577	6,057	377,455	397,780
Tenants	181,096	202,799	154,328	168,578	7,500,285	4,998,170

The next table shows, for white and colored farmers combined and for each class separately, the per cent distribution by tenure groups of the items in the preceding table and also of the number of farms.

It will be seen that, in 1910, 78.7 per cent of all land in farms was in farms operated by their owners (including part owners), 1.4 per cent in farms operated by managers, and 19.9 per cent in farms operated by tenants, the percentage for owners and for managers being slightly lower, and that for tenants slightly higher than in 1900.

Of all land in farms operated by white farmers, 79.1 per cent was in farms operated by their owners, and 19.5 per cent in tenant farms, while of that in farms operated by colored farmers, 57.9 per cent was in farms operated by owners, and 41.1 per cent in tenant farms. Among white farmers the proportion of land in farms operated by owners decreased slightly between 1900 and 1910, while among colored farmers the proportion increased.

FARMS OPERATED BY—	PER CENT OF TOTAL.							
	Number of farms.		All land in farms.		Improved land in farms.		Value of land and buildings.	
	1910	1900	1910	1900	1910	1900	1910	1900
All farmers	100.0	100.0	100.0	100.0	100.0	100.0	100.0	100.0
Owners	65.7	66.5	78.7	78.9	77.2	76.8	73.1	73.4
Managers	0.4	0.7	1.4	1.6	1.2	1.6	2.6	2.6
Tenants	33.9	32.8	19.9	19.5	21.5	21.6	24.2	24.0
White	100.0	100.0	100.0	100.0	100.0	100.0	100.0	100.0
Owners	66.4	67.4	79.1	79.4	77.8	77.5	73.8	74.2
Managers	0.4	0.7	1.4	1.6	1.2	1.6	2.7	2.5
Tenants	33.2	31.9	19.5	18.9	21.0	20.9	23.6	23.3
Colored	100.0	100.0	100.0	100.0	100.0	100.0	100.0	100.0
Owners	50.5	48.1	57.9	52.7	54.1	48.8	47.6	39.7
Managers	0.3	0.6	1.0	2.0	1.0	1.8	2.5	4.4
Tenants	49.1	51.4	41.1	45.3	44.9	49.4	49.9	55.8

As shown by the next table, the average size of farms operated by managers in 1910 (317.5 acres) was more than three times as great as that of farms operated by owners (102.5 acres), which was in turn more than twice as great as that of farms operated by tenants (50.2 acres). The average size of farms operated by owners and by tenants decreased between 1900 and 1910, while that of farms operated by managers increased. In 1910 the percentage of farm land improved was highest for farms operated by tenants and lowest for those operated by managers.

The average size of farms operated by white farmers in 1910 (87.9 acres) was more than twice as large as that of farms of colored farmers (37.6 acres); both classes of farms have decreased in size between 1900 and 1910. The proportion of land improved was larger for farms of colored farmers than for those of white farmers, being, respectively, 78 per cent and 64.4 per cent of the total acreage of each class of farms.

FARMS OPERATED BY—	AVERAGE ACRES PER FARM.				PER CENT OF FARM LAND IMPROVED.		AVERAGE VALUE OF LAND AND BUILDINGS.			
	All land.		Improved land.				Per farm.		Per acre.	
	1910	1900	1910	1900	1910	1900	1910	1900	1910	1900
All farmers	85.6	93.7	55.4	58.6	64.7	62.5	$2,452	$1,628	$28.64	$17.38
Owners	102.5	111.1	65.1	67.6	63.5	60.9	2,729	1,797	26.62	16.18
Managers	317.5	225.5	175.9	135.5	55.4	60.1	16,955	6,122	53.41	27.14
Tenants	50.2	55.6	35.2	38.6	70.1	69.5	1,750	1,191	34.86	21.43
White	87.9	96.4	56.6	60.0	64.4	62.2	2,507	1,670	28.53	17.33
Owners	104.7	113.5	66.3	68.9	63.3	60.7	2,784	1,838	26.60	16.19
Managers	326.3	229.0	179.6	137.1	55.0	59.9	17,271	6,114	52.93	26.70
Tenants	51.5	57.2	35.8	39.4	69.5	68.8	1,782	1,217	34.58	21.27
Colored	37.6	39.9	29.3	30.4	78.0	76.2	1,281	797	34.10	20.00
Owners	43.1	43.7	31.3	30.8	72.8	70.5	1,207	659	28.02	15.07
Managers	108.0	141.4	89.4	96.1	82.8	68.0	9,436	6,314	87.41	44.66
Tenants	31.4	35.1	26.8	29.2	85.2	83.1	1,302	866	41.42	24.65

Farm mortgages: 1890 to 1910.—The Eleventh Census (1890) was the first to collect data relating to mortgage debt on farms. The basis of the returns was the "farm home" occupied by its owner. The same class of information was secured by the population schedules of the Twelfth Census (1900). The agricultural schedules of the Thirteenth Census (1910) secured practically the same information, except that the basis was "owned farms" instead of "owned farm homes"—a difference involving, however, no appreciable incomparability.

In 1910 the total number of farms owned in whole or in part by the operators was 170,332. Of this number, 135,505 were reported as free from mortgage; 33,039 were reported as mortgaged; and for 1,788 no report relative to mortgage indebtedness was obtained. The number of mortgaged farms constituted 19.6 per cent of the total number of owned farms, exclusive of those for which no mortgage report was obtained. This percentage is higher than it was in 1900 and much higher than it was in 1890. It may be noted that the percentages given for the three censuses are comparable, but that the number of mortgaged and unmortgaged farms reported in 1890 is not entirely comparable with the numbers reported at the later censuses because at the census of 1890 the farms for which no reports were secured were distributed between the two classes of mortgaged and unmortgaged farms. It can be seen, however, that from 1890 to 1910 the number of mortgaged farms increased much more rapidly than the number free of mortgage.

The following table relates to farms operated by persons owning all or part of the land, and shows for 1910 (1) the number of such farms reported as free from mortgage; (2) the number reported as mortgaged; and (3) the number for which no mortgage reports were secured. Comparable items are included for 1900 and 1890.

CLASS.	OWNED FARMS.[1]		OWNED FARM HOMES.		OWNED FARM HOMES.[2]	
	1910		1900		1890	
	Number.	Per cent.[3]	Number.	Per cent.[3]	Number.	Per cent.
Total	170,332	.....	154,559	.....	123,071	.....
Free from mortgage	135,505	80.4	126,219	84.8	118,080	95.9
Mortgaged	33,039	19.6	22,574	15.2	4,991	4.1
Unknown	1,788	.....	5,766	.....	.....	.....

[1] Includes all farms owned in whole or in part by the operator.
[2] The 698 "owned farm homes" for which no reports were secured were distributed between "free from mortgage" and "mortgaged" in 1890.
[3] Per cent of combined total of "free from mortgage" and "mortgaged."

The statement of mortgage debt and of the value of mortgaged farm property is restricted to the farms of those farmers who own all of their land and report the amount as well as the fact of indebtedness. Of the 33,039 farms reported as mortgaged 27,570 are wholly owned by the farmers, and for 25,846 of these the amount of mortgage debt is reported. Only these last-mentioned farms are included for 1910 in the next table, which presents data relating to mortgaged farms for 1910 and 1890. In this connection it should be noted that in 1890 the amount of mortgage debt of farms with incomplete reports was estimated according to the percentages and averages obtained from farms with full reports, but that no such estimate is here made for 1910. The table gives a comparative statement of the value of mortgaged farms owned entirely by their operators and the amount of indebtedness, together with the average value of such farms, the average debt per farm, and the average equity per farm for 1910 and 1890. Data regarding the amount of mortgage debt were not obtained in 1900.

	OWNED FARMS OR FARM HOMES MORTGAGED.		INCREASE.[1]	
	1910[2]	1890[3]	Amount.	Per cent.
Number	25,846	4,991	.....	.....
Value—Land and buildings	$81,315,441	$13,301,105	.....	.....
Amount of mortgage debt	$23,411,430	$5,336,854	.....	.....
Per cent of debt to value	28.8	40.1	.....	.....
Average value per farm	$3,146	$2,665	$481	18.0
Average debt per farm	$906	$1,069	−$163	−15.2
Average equity per farm	$2,240	$1,596	$644	40.4

[1] A minus sign (−) denotes decrease.
[2] Includes only farms consisting wholly of owned land and reporting value of farm and amount of debt.
[3] Includes all owned farm homes, estimates being made of value of farms and amount of debt for all defective reports.

The average debt of mortgaged farms decreased from $1,069 in 1890 to $906 in 1910, or 15.2 per cent, in the 20 years. During this same period the average value of such farms increased from $2,665 to $3,146, or 18 per cent. Thus the owner's equity increased from $1,596 to $2,240, or 40.4 per cent. As a result of the greater relative increase in the total farm value than in the total farm debt, the mortgage indebtedness, which was 40.1 per cent of the value of the mortgaged farm in 1890, was only 28.8 per cent of this value in 1910.

Farms classified by size groups: 1910 and 1900.—Over one-fourth (25.4 per cent) of the farms in Kentucky are from 50 to 99 acres in size; more than one-fifth (22.6 per cent) from 20 to 49 acres; and almost one-fifth (19.3 per cent) from 100 to 174 acres. These three groups contain more than two-thirds of all the farms in the state. Slightly more than one-fifth are under 20 acres in size, while the farms of 175 acres or over constitute about one-ninth of the total. A study of the changes in the number of farms by size groups discloses the fact that the greatest absolute increases occurred in the four groups ranging from 3 to 99 acres, the increases of these groups ranging from 5,343 to 6,817. A large gain was also made in the group between 100 and 174 acres, the increase in this class amounting to 1,570. The greatest relative decrease occurred in the number of places under 3 acres reported as farms, the number now reported being about one-fourth as great as that of 10 years ago. This decrease may be due to a different interpretation by the enumerators as to what constitutes a small farm, or it may represent an actual decrease in that type of farm. There were decreases in all of the groups from 175 acres upward, amounting in all to 1,650 farms.

By further analysis we find that farms of 50 to 99 acres constituted 26 per cent of the farms operated by white farmers, and farms of 20 to 49 acres, with 22.1 per cent of the total number, ranked second. Among colored farmers, farms of 20 to 49 acres constituted 33.8 per cent of the total, and farms of 10 to 19 acres, with 25.1 per cent of the total, ranked second. Of the farms operated by colored farmers, 44.1 per cent were farms of less than 20 acres, as compared with 20.3 per cent of the farms of white farmers.

The following table shows the distribution of farms by size groups at the censuses of 1910 and 1900:

SIZE GROUP.	NUMBER OF FARMS.		INCREASE.[1]		PER CENT OF TOTAL.	
	1910	1900	Number.	Per cent.	1910	1900
All farmers	**259,185**	**234,667**	**24,518**	**10.4**	**100.0**	**100.0**
Under 3 acres	315	1,175	−860	−73.2	0.1	0.5
3 to 9 acres	21,777	14,960	6,817	45.6	8.4	6.4
10 to 19 acres	33,380	26,769	6,611	24.7	12.9	11.4
20 to 49 acres	58,537	51,850	6,687	12.9	22.6	22.1
50 to 99 acres	65,778	60,435	5,343	8.8	25.4	25.8
100 to 174 acres	50,134	48,564	1,570	3.2	19.3	20.7
175 to 259 acres	17,315	17,480	−165	−0.9	6.7	7.4
260 to 499 acres	9,324	10,406	−1,082	−10.4	3.6	4.4
500 to 999 acres	2,181	2,470	−289	−11.7	0.8	1.1
1,000 acres and over	444	558	−114	−20.4	0.2	0.2
White	**247,455**	**223,429**	**24,026**	**10.8**	**100.0**	**100.0**
Under 3 acres	287	1,013	−726	−71.7	0.1	0.5
3 to 9 acres	19,575	13,189	6,386	48.4	7.9	5.9
10 to 19 acres	30,435	23,992	6,443	26.9	12.3	10.7
20 to 49 acres	54,567	48,054	6,513	13.6	22.1	21.5
50 to 99 acres	64,213	58,806	5,407	9.2	26.0	26.3
100 to 174 acres	49,378	47,758	1,620	3.4	20.0	21.4
175 to 259 acres	17,133	17,283	−150	−0.9	6.9	7.7
260 to 499 acres	9,255	10,325	−1,070	−10.4	3.7	4.6
500 to 999 acres	2,169	2,455	−286	−11.6	0.9	1.1
1,000 acres and over	443	554	−111	−20.0	0.2	0.3
Colored	**11,730**	**11,238**	**492**	**4.4**	**100.0**	**100.0**
Under 3 acres	28	162	−134	−82.7	0.2	1.4
3 to 9 acres	2,202	1,771	431	24.3	18.8	15.8
10 to 19 acres	2,945	2,777	168	6.1	25.1	24.7
20 to 49 acres	3,970	3,796	174	4.6	33.8	33.8
50 to 99 acres	1,565	1,629	−64	−3.9	13.3	14.5
100 to 174 acres	756	806	−50	−6.2	6.4	7.2
175 to 259 acres	182	197	−15	−7.6	1.6	1.8
260 to 499 acres	69	81	−12	−14.8	0.6	0.7
500 to 999 acres	12	15	−3	−20.0	0.1	0.1
1,000 acres and over	1	4	−3	−75.0	(2)	(2)

[1] A minus sign (−) denotes decrease.
[2] Less than one-tenth of 1 per cent.

The following table shows the total and improved acreage and the value of land and buildings for farms of various size groups, consolidating into one group the farms of less than 20 acres (numbering in all 55,472), and also the farms of between 175 and 499 acres (numbering 26,639):

SIZE GROUP.	ALL LAND IN FARMS (ACRES).		IMPROVED LAND IN FARMS (ACRES).		VALUE OF LAND AND BUILDINGS.	
	1910	1900	1910	1900	1910	1900
Total	**22,189,127**	**21,979,422**	**14,354,471**	**13,741,968**	**$635,459,372**	**$382,004,890**
Under 20 acres	585,546	465,040	554,143	437,295	36,723,010	17,984,730
20 to 49 acres	1,854,214	1,658,283	1,495,951	1,328,999	68,341,744	42,324,130
50 to 99 acres	4,556,297	4,161,328	3,174,258	2,870,089	119,994,284	65,923,530
100 to 174 acres	6,282,939	6,107,837	4,117,357	3,903,954	156,477,645	92,009,660
175 to 499 acres	6,711,828	7,087,446	4,077,796	4,188,553	193,447,982	124,687,150
500 to 999 acres	1,370,115	1,513,808	688,727	752,991	40,615,629	27,823,830
1,000 acres and over	828,188	985,680	246,239	260,087	19,859,078	11,251,860

The next table shows the per cent distribution, by size groups, of the items presented in the preceding table, and also of the number of farms.

SIZE GROUP.	PER CENT OF TOTAL.							
	Number of farms.		All land in farms.		Improved land in farms.		Value of land and buildings.	
	1910	1900	1910	1900	1910	1900	1910	1900
Total	**100.0**	**100.0**	**100.0**	**100.0**	**100.0**	**100.0**	**100.0**	**100.0**
Under 20 acres	21.4	18.3	2.6	2.1	3.9	3.2	5.8	4.7
20 to 49 acres	22.6	22.1	8.4	7.5	10.4	9.7	10.8	11.1
50 to 99 acres	25.4	25.8	20.5	18.9	22.1	20.9	18.9	17.3
100 to 174 acres	19.3	20.7	28.3	27.8	28.7	28.4	24.6	24.1
175 to 499 acres	10.3	11.9	30.2	32.2	28.4	30.5	30.4	32.6
500 to 999 acres	0.8	1.1	6.2	6.9	4.8	5.5	6.4	7.3
1,000 acres and over	0.2	0.2	3.7	4.5	1.7	1.9	3.1	2.9

Of the total farm acreage of the state in 1910, 30.2 per cent was in farms of 175 to 499 acres, and 28.3 per cent in farms of 100 to 174 acres, these two being from the standpoint of aggregate acreage the most important size groups. Between 1900 and 1910 there was an increase in the proportion of the total acreage in farms of less than 175 acres, and a decrease in the proportion in the larger farms.

As shown by the next table, the percentage of farm land improved diminishes as the average size of the farms increases. For this reason and also because buildings have normally a higher value in proportion to farm acreage on small than on large farms, the average value of land and buildings per acre of land is highest in the small farms, being $62.72 in farms under 20 acres, and $36.86 in farms of 20 to 49 acres.

SIZE GROUP.	PER CENT OF FARM LAND IMPROVED.		AVERAGE VALUE OF LAND AND BUILDINGS.			
			Per farm.		Per acre.	
	1910	1900	1910	1900	1910	1900
Total	**64.7**	**62.5**	**$2,452**	**$1,628**	**$28.64**	**$17.38**
Under 20 acres	94.6	94.0	662	419	62.72	38.67
20 to 49 acres	80.7	80.1	1,167	816	36.86	25.52
50 to 99 acres	69.7	69.0	1,824	1,091	26.34	15.84
100 to 174 acres	65.5	63.9	3,121	1,895	24.91	15.06
175 to 499 acres	60.8	59.1	7,262	4,471	28.82	17.59
500 to 999 acres	50.3	49.7	18,622	11,265	29.64	18.38
1,000 acres and over	29.7	26.4	44,728	20,165	23.98	11.42

Color and nativity of farmers: 1910.—Prior to the Thirteenth Census no attempt was made to secure information on the farm schedules concerning the nativity of farmers. The table which follows shows the color and nativity of farm operators by character of tenure for 1910:

COLOR AND NATIVITY.	FARM OPERATORS.							
	Total.		Owners.	Tenants.	Managers.	Per cent of total.		
	Number.	Per cent distribution.				Owners.	Tenants.	Managers.
Total	**259,185**	**100.0**	**170,332**	**87,860**	**993**	**65.7**	**33.9**	**0.4**
Native white	245,499	94.7	162,736	81,837	926	66.3	33.3	0.4
Foreign-born white	1,956	0.8	1,667	262	27	85.2	13.4	1.4
Negro and other nonwhite	11,730	4.5	5,929	5,761	40	50.5	49.1	0.3

Of the farmers in Kentucky, 247,455, or 95.5 per cent, were whites, and 11,730, or 4.5 per cent, nonwhites. All but 1,956 of the white farmers were native

born; of the nonwhite farmers nearly all, 11,709, were negroes, the remaining 21 being Indians. Of the native white farmers, 33.3 per cent were tenants, while of the foreign born only 13.4 per cent were tenants. Among nonwhite farmers the tenants constituted nearly one-half (49.1 per cent) of the total number.

Of the 1,956 foreign-born white farmers in Kentucky in 1910, 1,063 were born in Germany; 280 in Ireland; 211 in Switzerland; 130 in England; and 60 in France. Other European countries were represented by a total of 160 farmers, and non-European countries by 52.

DOMESTIC ANIMALS, POULTRY, AND BEES.

Domestic animals on farms: 1910.—The census of 1910 was taken as of April 15, and that of 1900 as of June 1. Since a great many domestic animals are born during the six weeks between April 15 and June 1, and on the other hand a considerable number of older animals are slaughtered or die during the same period, the numbers of the different classes of animals for the two censuses are not closely comparable, and the same is true in somewhat less degree of the values. For this reason the figures for 1900 are not presented in this chapter, but in the general reports of the census the figures for the several states will be presented and the extent to which their comparability is affected by the change in the date of enumeration will be discussed.

The total value of live stock on farms, including domestic animals, poultry, and bees in 1910 was $117,487,000, of which domestic animals contributed $112,605,000. The value of horses and mules represented 60.6 per cent of the total value of live stock; that of cattle, 22.1 per cent; and that of swine, 7.6 per cent.

Of the total number of farms enumerated, 241,909, or 93.3 per cent, report domestic animals of some kind, the number without any domestic animals being 17,276.

Of all the farms in the state, 85.1 per cent report cattle, 83.4 per cent "dairy cows," and 13.6 per cent "other cows." The total number of cows has increased materially during the decade, and the average value of "dairy cows" has increased from $28.89 to $33.49, while that of "other cows" has decreased from $26.27 to $22.62. Decreases of 148,009 in the number, and of $1,667,345 in the value, of calves are reported, doubtless due largely to the change in the date of enumeration. In 1900 the census was taken as of June 1, after all the spring calves were born, while that of 1910 was taken as of April 15, before the close of the calving season and when the calves on hand were on the average younger and of lower average value than at the enumeration of 1900.

Horses are reported by 67.9 per cent of all the farms in the state, but only 10.9 per cent report yearlings and 5.7 per cent spring colts. Mature horses are valued at nearly twice as much as in 1900. Mules are reported by 37.7 per cent of the farms, and the numbers reported for the various classes are approximately one-half those reported for horses of the corresponding age groups.

The farms reporting sheep or lambs number 45,697, or 17.6 per cent of all the farms in the state, whereas 21.7 per cent of all farms reported sheep in 1900. Of the farms reporting sheep or lambs in 1910, 84.9 per cent report spring lambs, the number of the latter being 80.8 per cent of the number of ewes. The average number of sheep per farm reporting, excluding spring lambs, is 17, while in 1900 it was 14.

Statistics of domestic animals for the state, recorded as of April 15, 1910, are summarized below. Cattle and sheep are divided into age and sex groups, while horses, mules, and swine are presented by age groups only.

AGE AND SEX GROUP.	FARMS REPORTING.		ANIMALS.		
	Number.	Percent of all farms.	Number.	Value.	Average value.
Total	241,909	93.3	.....	$112,605,412	.....
Cattle	**220,608**	**85.1**	**1,000,937**	**25,971,571**	**$25.95**
Dairy cows (cows and heifers kept for milk, born before Jan. 1, 1909)	216,181	83.4	409,834	13,726,018	33.49
Other cows (cows and heifers not kept for milk, born before Jan. 1, 1909)	35,222	13.6	101,232	2,289,579	22.62
Heifers born in 1909	65,513	25.3	125,791	1,853,379	14.73
Calves born after Jan. 1, 1910	71,522	27.6	102,493	812,882	7.93
Steers and bulls born in 1909	35,116	13.5	107,976	1,918,568	17.77
Steers and bulls born before Jan. 1, 1909	22,898	8.8	153,611	5,371,145	34.97
Horses	**175,945**	**67.9**	**443,034**	**44,796,120**	**101.11**
Mares, stallions, and geldings born before Jan. 1, 1909	174,374	67.3	387,795	41,190,070	106.22
Colts born in 1909	28,206	10.9	38,089	2,737,998	71.88
Colts born after Jan. 1, 1910	14,648	5.7	17,150	868,052	50.62
Mules	**97,796**	**37.7**	**225,043**	**26,402,090**	**117.32**
Mules born before Jan. 1, 1909	90,123	34.8	195,675	24,372,211	124.55
Mule colts born in 1909	11,160	4.3	21,240	1,640,308	77.23
Mule colts born after Jan. 1, 1910	7,152	2.8	8,128	389,571	47.93
Asses and burros	**2,124**	**0.8**	**4,677**	**848,276**	**181.37**
Swine	**172,846**	**66.7**	**1,491,816**	**8,951,692**	**6.00**
Hogs and pigs born before Jan. 1, 1910	166,616	64.3	1,038,488	7,934,000	7.64
Pigs born after Jan. 1, 1910	52,901	20.4	453,328	1,017,692	2.24
Sheep	**45,697**	**17.6**	**1,363,013**	**5,573,998**	**4.09**
Ewes born before Jan. 1, 1910	44,271	17.1	723,682	3,469,817	4.79
Rams and wethers born before Jan. 1, 1910	23,089	8.9	54,472	276,355	5.07
Lambs born after Jan. 1, 1910	38,796	15.0	584,859	1,827,826	3.13
Goats	**2,713**	**1.0**	**29,869**	**61,665**	**2.06**

Of all farms, 66.7 per cent report swine, the average number being about nine per farm reporting. Only 20.4 per cent report spring pigs, which is accounted for largely by the early date of enumeration. The average value of the swine reported as "hogs and pigs born before January 1, 1910," is $7.64.

Poultry on farms: 1910 and 1900.—The following table gives the numbers of the various kinds of poultry reported in 1910 and 1900, together with their value and the number of farms reporting each kind in 1910:

KIND.	1910 (April 15)				1900 (June 1)
	Farms reporting.		Number of fowls.	Value.	Number of fowls.
	Number.	Per cent of all farms.			
Total	231,462	63.3	8,764,204	$4,461,871	7,855,468
Chickens	231,031	89.1	8,000,457	3,857,456	6,849,079
Turkeys	46,929	18.1	188,292	339,081	279,749
Ducks	16,551	6.4	98,706	38,859	185,064
Geese	43,380	16.7	399,932	204,385	541,576
Guinea fowls	9,256	3.6	46,721	15,241	(1)
Pigeons	2,196	0.8	29,613	6,032	(2)
Peafowls	116	(3)	483	817	(2)

[1] Included with chickens. [2] Not reported.
[3] Less than one-tenth of 1 per cent.

The increase in the number of fowls on Kentucky farms during the last decade amounts to 908,736, or 11.6 per cent, while the value has increased 63.8 per cent. The number of farms reporting poultry has increased 19,571, or 9.2 per cent, and the average number of fowls per farm reporting has increased from 37 to 38. Of the 231,462 farms reporting poultry, all but 431 report chickens, numbering 8,000,000, and valued at $3,857,000. This value is 86.5 per cent of the total value of poultry. The value of poultry and the number of farms reporting were obtained in 1900 for the total of all fowls only, and not for each kind as in 1910.

Bees on farms: 1910 and 1900.—The number of farms reporting bees has decreased from 44,974 in 1900 to 35,603 in 1910, or 20.8 per cent. The number of colonies of bees decreased from 203,820 to 152,991, or 24.9 per cent, and their value from $527,098 to $419,379, or 20.4 per cent. The average value per colony was $2.74 in 1910, as against $2.59 in 1900. The average value of bees per farm reporting was $11.72 in 1900 and $11.78 in 1910. About one farm in every seven reports bees.

Domestic animals not on farms: 1910.—Most of the domestic animals not on farms are found in cities, towns, and villages. Statistics for such animals are shown below. No provision was made by law to secure data pertaining to poultry and bees not on farms. In the table below age groups are omitted for the sake of brevity.

KIND.	Number of inclosures reporting.	ANIMALS.		
		Number.	Value.	Average value.
Total	45,134	.....	$10,330,988	.....
All cattle	24,820	55,719	2,398,411	$43.04
Dairy cows	24,053	29,179	1,150,936	39.44
Horses	25,588	49,462	6,156,048	124.46
Mules	3,329	11,061	1,431,117	129.38
Asses and burros	152	245	47,585	194.22
Swine	11,883	40,117	285,550	7.12
Sheep	178	1,954	8,626	4.41
Goats	436	907	3,651	4.03

Horses are by far the most important class of domestic animals not on farms when value is considered, but the number of cattle (including dairy cows) is greater than the number of horses.

Domestic animals on farms and not on farms: 1910.—The following table gives the total number and value of domestic animals, distinguishing those on farms from those not on farms:

KIND.	DOMESTIC ANIMALS.					
	Total.		On farms.		Not on farms.	
	Number.	Value.	Number.	Value.	Number.	Value.
Total	.....	$122,936,400	.....	$112,605,412	.....	$10,330,988
All cattle	1,056,656	28,369,982	1,000,937	25,971,571	55,719	2,398,411
Dairy cows	439,013	14,876,954	409,834	13,726,018	29,179	1,150,936
Horses	492,496	50,952,168	443,034	44,796,120	49,462	6,156,048
Mules	236,104	27,833,207	225,043	26,402,090	11,061	1,431,117
Asses and burros	4,922	895,861	4,677	848,276	245	47,585
Swine	1,531,933	9,237,242	1,491,816	8,951,692	40,117	285,550
Sheep	1,364,967	5,582,624	1,363,013	5,573,998	1,954	8,626
Goats	30,776	65,316	29,869	61,665	907	3,651

The total value of all domestic animals in the state in 1910 was $122,936,000, of which the value of animals not on farms constituted 8.4 per cent.

LIVE STOCK PRODUCTS.

The returns for live stock products obtained at the census of 1910, like those for crops, relate to the activities of the calendar year 1909. It is impossible to give a total representing the annual production of live stock products for the reason that, as shown elsewhere, the total value of products from the business of raising domestic animals for use, sale, or slaughter can not be calculated from the census returns. Even if this value could be ascertained and were added to the value of the crops the sum would not correctly represent the total value of farm products, because, as already more fully explained, duplication would result from the fact that part of the crops are fed to the live stock.

Dairy products: 1909 and 1899.—The number of farms reporting dairy cows on April 15, 1910, was 216,181, but only 192,145 reported dairy products in 1909. That there should be this difference is not surprising. Doubtless some farmers who had dairy cows in 1910 had none in 1909, while other farmers neglected to give information for the preceding year, or were unable to do so, perhaps because the farm was then in other hands. Dairy products in general are somewhat less accurately reported than the principal crops. This is particularly the case as regards the quantity of milk produced. The number of farms which made any report of milk produced during 1909 was 190,307 (somewhat less than the total

number reporting dairy products), and the number of dairy cows on such farms on April 15, 1910, was 365,000. The amount of milk reported was 125,567,000 gallons; assuming that there were the same number of cows in 1909 as in 1910, this would represent an average of 344 gallons per cow. In considering this average, however, it should be borne in mind that the quantity of milk reported is probably deficient and that the distinction between dairy and other cows is not always strictly observed in the census returns.

By reason of the incompleteness of the returns for milk produced, the Census Bureau has made no attempt to determine the total value of dairy products for 1909. For convenience a partial total has been presented comprising the reported value of milk and cream sold as such and sold on the butter fat basis and the reported value of butter and cheese made, whether for home consumption or for sale. The total thus obtained for 1909 is $9,056,000, which may be defined as the total value of dairy products exclusive of milk and cream used on the farm producing.

Less than one-twelfth of the milk reported as produced by Kentucky farmers in 1909 was sold as such. The butter made on farms in 1909 was valued at $7,118,000.

The following table shows the principal statistics relative to dairy products in 1909, with certain comparative statistics for 1899:

	Farms reporting.		Number or quantity.	Unit.	Value.	
	Number.	Per cent of all farms.			Total.	Average per unit.
Dairy cows on farms April 15, 1910	216,181	83.4	409,834	Head		
On farms reporting dairy products in 1909	192,145	74.1	371,823	Head		
On farms reporting milk produced in 1909	190,307	73.4	365,039	Head		
Specified dairy products, 1909:						
Milk reported			125,566,917	Gals		
Butter made	194,299	75.0	38,130,687	Lbs	$7,117,905	$0.19
Cheese made	122	(1)	56,148	Lbs	4,843	0.09
Milk sold	8,812	3.4	10,415,482	Gals	1,783,275	0.17
Cream sold	236	0.1	159,016	Gals	108,334	0.68
Butter fat sold	311	0.1	154,427	Lbs	41,456	0.27
Butter sold	69,161	26.7	8,421,827	Lbs	1,793,142	0.21
Cheese sold	60	(1)	38,851	Lbs	3,030	0.08
Total receipts from sales, 1909					3,729,237	
Total value of milk, cream, and butter fat sold and butter and cheese made, 1909					9,055,813	
Specified dairy products, 1899:						
Butter made	167,825	71.5	30,446,381	Lbs		
Cheese made	110	(1)	45,759	Lbs		
Butter sold			5,873,883	Lbs	953,370	0.16
Cheese sold			37,245	Lbs	3,723	0.10

[1] Less than one-tenth of 1 per cent.

Comparisons are made between 1909 and 1899 for but few of the census items relating to dairy products, for the reason that in 1899 estimates were made for farms with incomplete reports, which was not done at the census of 1910. The figures for milk produced and milk sold are particularly affected, but those for butter and cheese are approximately comparable. The table shows a material increase between 1899 and 1909 in the amount of butter made, and also an increase in the production of cheese.

Wool: 1909 and 1899.—The table below gives statistics as to the production of wool on farms, the figures being partly based on estimates: [1]

	Number of farms reporting.	Sheep of shearing age.	Wool produced.		
			Fleeces (number).	Weight (pounds).	Value.
Sheep of shearing age on farms April 15, 1910	44,773	778,154			
Wool produced, as reported, 1909	32,942		627,586	2,726,968	$768,830
On farms reporting sheep April 15, 1910	30,197	575,613	586,992	2,551,168	720,740
On other farms	2,745		40,594	175,800	48,090
Total production of wool (partly estimated):					
1909			793,537	3,448,848	974,347
1899			755,172	3,617,497	737,632
Increase, 1899 to 1909[1]			38,365	−168,649	236,715
Per cent of increase[1]			5.1	−4.7	32.1

[1] A minus sign (−) denotes decrease.

The total number of sheep of shearing age in Kentucky on April 15, 1910, was 778,000, representing an increase of 8.7 per cent as compared with the number on June 1, 1900 (716,000). The approximate production of wool during 1909 was 794,000 fleeces, weighing 3,449,000 pounds, and valued at $974,000. Of these totals about one-fifth represents estimates. The number of fleeces produced in 1909 was 5.1 per cent greater than in 1899. The average weight per fleece in 1909 was 4.3 pounds, as compared with 4.8 pounds in 1899, and the average value per pound was 28 cents, as compared with 20 cents in 1899.

Goat hair and mohair: 1909 and 1899.—Although 2,713 farmers reported 29,869 goats and kids on their farms April 15, 1910, only 198 reported the production of goat hair or mohair during 1909. These farmers reported 2,967 fleeces, weighing 7,702 pounds and valued at $2,038. Although the production is still unimportant, some increase is shown over that in 1899.

[1] Farmers should be able in general to report the production of wool more accurately than that of dairy products. There were however, 14,576 farmers who reported the possession of 202,541 sheep of shearing age on April 15, 1910, without reporting any wool produced in 1909. Probably in a large proportion of cases this failure was due to the fact that they did not have these sheep, or did not occupy the same farm, during the preceding year. The returns of farms reporting wool in 1909 but no sheep of shearing age on April 15, 1910, would partially make up this deficiency, but it is believed that in many cases enumerators, having found that a farm had no sheep in 1910, omitted the inquiry as to wool produced in 1909 and thus missed more or less wool actually produced. It is a fairly safe assumption that the entire production of wool in 1909 bore the same relation to the entire number of sheep of shearing age on April 15, 1910, as the production of wool on those farms reporting both production and sheep bore to the number of sheep reported on such farms. Statistics for this group of farms are given in the table, and the total wool product, estimated on the basis of the above assumption, is also given.

Poultry products: 1909 and 1899.—The statement below gives data relative to the production and sale of eggs and poultry:

	Number of farms reporting.	Number of fowls on hand.	PRODUCT.	
			Quantity.	Value.
Fowls on farms April 15, 1910	231,462	8,764,204	.....	.....
On farms reporting eggs produced in 1909	200,819	8,069,052	.....	.....
On other farms	30,643	695,152	.....	.....
			Dozens.	
Eggs produced, as reported, 1909	202,837	.....	40,463,030	$6,944,315
Total production of eggs (partly estimated):				
1909	.....	.....	44,313,377	7,605,116
1899	.....	.....	35,337,340	3,460,607
Increase, 1899 to 1909	.....	.....	8,976,037	4,144,509
Per cent of increase	.....	.....	25.4	119.8
Eggs sold, as reported, 1909	174,907	.....	24,744,940	4,250,081
Fowls on farms April 15, 1910:				
On farms reporting poultry raised in 1909	199,928	8,004,457	.....	.....
On other farms	31,534	759,747	.....	.....
			No. of fowls.	
Poultry raised, as reported, 1909	202,723	.....	17,578,788	6,335,656
Total poultry raised (partly estimated):				
1909	.....	.....	19,247,287	6,937,008
1899	.....	.....	.....	4,970,063
Increase, 1899 to 1909	.....	.....	.....	1,966,945
Per cent of increase	.....	.....	.....	39.6
Fowls sold, as reported, 1909	132,702	.....	5,036,361	2,272,477

The total number of fowls on Kentucky farms on April 15, 1910, was 8,764,000. Of the 231,462 farms reporting fowls, 30,643 did not report any eggs produced in 1909, and 31,534 did not report any poultry raised in 1909. The production of eggs actually reported for the year 1909 was 40,463,000 dozens, valued at $6,944,000. According to the Twelfth Census reports, the production of eggs in 1899 was 35,337,000 dozens, the value being $3,461,000. The latter figures, however, are somewhat in excess of the actual returns at that census, because they include estimates made to cover those cases where the schedules reported fowls on hand without reporting the production of eggs. In order to make the returns for 1909 comparable with those published for 1899 similar estimates have been made, the method of estimate and the justification therefor being substantially the same as in the case of wool. The total production of eggs in 1909, including these estimates, was 44,313,000 dozens, valued at $7,605,000. The total production of poultry in 1909, including estimates made on the same basis as for eggs, was 19,247,000 fowls, valued at $6,937,000.

Honey and wax: 1909.—Although, as noted elsewhere, 35,603 farms reported 152,991 colonies of bees on hand April 15, 1910, 15,944 of these farms, with 44,378 colonies on hand April 15, 1910, made no report of honey or wax produced in 1909. The actual returns show the production of 1,558,670 pounds of honey, valued at $197,720, and 17,307 pounds of wax, valued at $4,522; the true totals are doubtless somewhat above these figures.

Sale or slaughter of domestic animals on farms: 1909 and 1899.—The following statement presents statistics relating to the sale or slaughter of domestic animals by Kentucky farmers during the year 1909, with certain items for 1899:

	FARMS REPORTING.		Number of animals.	VALUE.	
	Number.	Per cent of all farms.		Total.	Average.
1909—All domestic animals:					
Sold	.....	.....	.....	$43,080,628	.....
Slaughtered	.....	.....	.....	11,652,749	.....
Calves:					
Sold	53,351	20.6	140,896	1,198,367	$8.51
Slaughtered	2,021	0.8	4,546	42,560	9.36
Other cattle:					
Sold	74,343	28.7	535,429	15,337,041	28.64
Slaughtered	6,497	2.5	19,011	469,063	24.67
Horses:					
Sold	23,962	9.2	43,301	4,755,716	109.83
Mules:					
Sold	23,342	9.0	60,392	7,891,020	130.66
Asses and burros:					
Sold	298	0.1	596	157,425	264.14
Swine:					
Sold	69,704	26.9	1,160,301	10,643,105	9.17
Slaughtered	168,483	65.0	733,642	11,086,633	15.11
Sheep:					
Sold	19,243	7.4	671,321	3,082,029	4.59
Slaughtered	3,250	1.3	10,650	49,734	4.67
Goats:					
Sold	703	0.3	6,915	15,925	2.30
Slaughtered	509	0.2	1,894	4,759	2.51
1899—All domestic animals:					
Sold [1]	.....	.....	.....	16,660,676	.....
Slaughtered	.....	.....	.....	8,198,080	.....

[1] Schedules called for receipts from sales of animals raised on the farms reporting.

The total value of domestic animals sold during 1909 was $43,081,000, and that of animals slaughtered on farms $11,653,000, making an aggregate of $54,733,000. This total, however, involves considerable duplication, resulting from the resale or slaughter of animals which had been purchased by the farmers during the same year.

The value of the cattle (including calves) sold during 1909 represented about two-fifths of the total value of animals sold, and the value of swine sold represented about one-fourth of the total.

The census of 1900 called for the receipts from the sale of all domestic animals raised on the farms reporting and the total value of those slaughtered during 1899, which amounted, respectively, to $16,661,000 and $8,198,000. The item of sales is not closely comparable with that for 1909, when the inquiry covered all sales whether of animals raised on the farms reporting or elsewhere. It is believed, however, that in many cases the returns for 1899 also included receipts from sales of animals not actually raised on the farms reporting.

CROPS.

Summary: 1909 and 1899.—The next table summarizes the census data relative to all of the farm crops of 1909 and 1899. It includes not only general farm crops, but also flowers and plants, nursery products, and forest products of farms. In comparing one year with the other it should be borne in mind that acreage is on the whole a better index of the general changes or tendencies of agriculture than either the quantity or the value of the crops, since variations in quantity may be due largely to temporarily favorable

or unfavorable climatic conditions, and variations in the value of the crop are largely affected by changes in prices. (See also discussion of "Total value of farm products.")

	Acres. 1909	Acres. 1899	Acres. Increase.[1] Amount.	Acres. Increase.[1] Per cent.	Per cent of improved land occupied. 1909	Per cent of improved land occupied. 1899	Value of products. 1909	Value of products. 1899	Value of products. Increase.[1] Amount.	Value of products. Increase.[1] Per cent.	Per cent of total. 1909	Per cent of total. 1899
All crops							$138,973,107	$78,962,845	$60,010,262	76.0	100.0	100.0
Crops with acreage reports	6,046,819	6,349,926	−303,107	−4.8	42.1	46.2	125,880,988	72,505,538	53,375,450	73.6	90.6	91.8
Cereals	4,323,702	5,085,529	−761,827	−15.0	30.1	37.0	60,738,651	39,692,771	21,045,880	53.0	43.7	50.3
Other grains and seeds	21,558	14,122	7,436	52.7	0.2	0.1	212,026	149,774	62,252	41.6	0.2	0.2
Hay and forage	966,377	683,139	283,238	41.5	6.7	5.0	10,306,344	6,100,647	4,205,697	68.9	7.4	7.7
Tobacco	469,795	384,805	84,990	22.1	3.3	2.8	39,868,753	18,541,982	21,326,771	115.0	28.7	23.5
Cotton (including cotton seed)	7,811	2,396	5,415	226.0	0.1	(2)	246,614	58,752	187,862	319.8	0.2	0.1
Hemp	6,855	14,107	−7,252	−51.4	(2)	0.1	348,386	468,454	−120,068	−25.6	0.3	0.6
Sugar crops	62,519	21,982	40,537	184.4	0.4	0.2	1,420,504	449,276	971,228	216.2	1.0	0.6
Sundry minor crops	385	1,779	−1,394	−78.4	(2)	(2)	22,747	45,429	−22,682	−49.9	(2)	0.1
Potatoes and sweet potatoes and yams	67,632	51,338	16,294	31.7	0.5	0.4	3,563,497	1,767,138	1,796,359	101.7	2.6	2.2
Other vegetables	115,007	83,634	31,373	37.5	0.8	0.6	8,287,497	4,418,816	3,868,681	87.5	6.0	5.6
Flowers and plants and nursery products	791	969	−178	−18.4	(2)	(2)	508,372	377,037	131,335	34.8	0.4	0.5
Small fruits	4,387	6,126	−1,739	−28.4	(2)	(2)	357,597	435,462	−77,865	−17.9	0.3	0.6
Crops with no acreage reports							13,092,119	6,457,307	6,634,812	102.7	9.4	8.2
Seeds							553,877	207,461	346,416	167.0	0.4	0.3
Fruits and nuts							4,661,634	[3] 2,064,360	2,597,274	125.8	3.4	2.6
Maple sugar and sirup							6,681	2,741	3,940	143.7	(2)	(2)
Forest products of farms							7,843,142	4,179,480	3,663,662	87.7	5.6	5.3
Miscellaneous							26,785	3,265	23,520	720.4	(2)	(2)

[1] A minus sign (−) denotes decrease. [2] Less than one-tenth of 1 per cent. [3] Includes value of raisins and other dried fruits, wine, cider, vinegar, etc.

The total value of crops in 1909 was $138,973,000. Of this amount, 90.6 per cent was contributed by crops for which the acreage as well as the value was reported, the remainder consisting of the value of by-products (straw, garden and grass seeds, etc.) derived from the same land as other crops reported, or of orchard fruits, nuts, forest products, and the like. The combined acreage of crops for which acreage was reported was 6,046,819, representing 42.1 per cent of the total improved land in farms (14,354,471 acres). Most of the remaining improved land doubtless consisted of improved pasture, land lying fallow, house and farm yards, and land occupied by orchards and vineyards, the acreage for which was not reported.

The general character of Kentucky agriculture is indicated by the fact that somewhat more than two-fifths (43.7 per cent) of the total value of crops in 1909 was contributed by the cereals and somewhat more than one-fourth (28.7 per cent) by tobacco. The remainder, representing 27.6 per cent of the total, consisted mostly of potatoes and other vegetables, hay and forage, forest products, and fruits and nuts.

The value of crops in 1909 was 76 per cent greater than in 1899, this increase being no doubt due in part to higher prices. There was a decrease of 4.8 per cent in the total acreage of crops for which acreage was reported, the principal absolute decrease being that in the acreage of cereals, and the principal absolute increase that in the acreage of hay and forage.

General farm crops, minor grains and seeds, and sundry minor crops: 1879 to 1909.—The next table presents statistics for 1909 regarding cereals, other grains and seeds, hay and forage, potatoes, tobacco, cotton, hemp, and sundry minor crops.

Crop.	Farms reporting.	Acres harvested.	Quantity. Amount.	Quantity. Unit.	Value.
Cereals, total		4,323,702	94,836,975	Bu.	$60,738,651
Corn	216,224	3,436,340	83,348,024	Bu.	50,449,112
Oats	25,548	174,315	2,406,064	Bu.	1,216,187
Wheat	37,164	681,323	8,739,260	Bu.	8,812,469
Emmer and spelt	10	96	2,021	Bu.	1,804
Barley	175	2,738	65,596	Bu.	42,929
Buckwheat	452	1,887	18,074	Bu.	12,028
Rye	3,488	26,813	255,532	Bu.	202,534
Kafir corn and milo maize	87	190	2,404	Bu.	1,588
Other grains and seeds with acreage report, total [1]		21,558	122,586	Bu.	212,026
Dry edible beans	14,248	[2] 12,434	70,557	Bu.	105,309
Dry peas	1,732	[2] 8,465	44,772	Bu.	84,514
Peanuts	140	79	1,735	Bu.	1,867
Hemp seed	82	563	5,416	Bu.	20,007
Seeds with no acreage report, total					553,877
Timothy seed	207	(3)	12,996	Bu.	14,894
Clover seed	208	(3)	3,953	Bu.	26,252
Alfalfa seed	4	(3)	64	Bu.	516
Millet seed	14	(3)	3,374	Bu.	3,714
Other tame grass seed	1,222	(3)	592,019	Bu.	492,843
Flower and garden seeds	94	(3)			15,658
Hay and forage, total	92,203	966,377	957,241	Tons.	10,306,344
Timothy alone	33,486	346,892	353,239	Tons.	3,921,465
Timothy and clover mixed	18,008	207,080	204,865	Tons.	2,304,993
Clover alone	7,367	76,974	80,088	Tons.	869,655
Alfalfa	3,676	20,229	37,978	Tons.	426,879
Millet or Hungarian grass	9,976	35,180	35,851	Tons.	361,945
Other tame or cultivated grasses	19,414	176,448	139,382	Tons.	1,549,945
Wild, salt, or prairie grasses	1,431	7,193	6,381	Tons.	57,343
Grains cut green	9,002	54,473	55,363	Tons.	600,552
Coarse forage	6,388	41,902	43,476	Tons.	213,377
Root forage	3	6	18	Tons.	190
Potatoes	130,076	55,750	5,120,141	Bu.	2,724,043
Sweet potatoes and yams	63,646	11,882	1,326,245	Bu.	839,454
Tobacco	108,050	469,795	398,482,301	Lbs.	39,868,753
Cotton	504	7,811	3,469	Bales.	223,024
Cotton seed (estimated)			1,723	Tons.	23,590
Hemp	490	6,855	6,420,232	Lbs.	348,386
Sundry minor crops, total		385			22,747
Hops	3	6	4,005	Lbs.	651
Broom corn	1,041	342	157,286	Lbs.	13,641
Ginseng	25	(4)			3,608
Willows	21	37	77,865	Lbs.	4,847

[1] Includes small amounts of soy beans, flaxseed, sunflower seed, and tobacco seed.
[2] A considerable amount of this acreage is probably a duplication of other crop acreage.
[3] The entire acreage from which these seeds were secured is believed to be included in the acreage given elsewhere for hay and forage crops, flowers and plants, etc.
[4] Reported in small fractions.

The leading crops covered by the table, in the order of their importance as judged by value, are corn, $50,449,000; tobacco, $39,869,000; hay and forage, $10,306,000; wheat, $8,812,000; and potatoes, $2,724,000. It should be noted, however, that some of the crops, statistics for which are reported elsewhere, are more important than potatoes.

The total acreage of the cereals is almost four and one-half times as great as that of hay and forage and their total value is nearly six times as great. Among the cereals corn exceeds all others, constituting about four-fifths of the total acreage and five-sixths of the total value. Wheat ranks second, having an acreage about one-fifth and a value about one-sixth as great as corn. Oats, with a much smaller acreage and value, stand third.

Of the total hay and forage crops, "timothy alone" represents more than one-third. "Timothy and clover mixed" ranks second, having an acreage and value about three-fifths as great as "timothy alone." "Other tame or cultivated grasses," with an acreage about one-half as great as "timothy alone" and a value about two-fifths as great, stands third.

Tobacco, the second crop of the state in value, has an acreage slightly less than one-half as great as that of hay and forage and a value nearly four times as great. Potatoes have an acreage less than one-third as great as that of oats and a value more than twice as great.

The fluctuations in the acreages of some of the principal crops during the past 30 years are shown in the following table:

CROP YEAR.	ACRES HARVESTED.					
	Corn.	Oats.	Wheat.	Hay and forage.	Potatoes.	Tobacco.
1909	3,436,340	174,315	631,323	966,377	55,750	469,795
1899	3,319,257	316,590	1,431,027	683,139	37,160	384,805
1889	2,960,382	645,316	898,694	661,705	49,366	274,587
1879	3,021,176	403,416	1,160,108	300,251	(1)	226,120

[1] Not reported.

The fluctuations in the acreage of corn and oats during the period have been directly converse, corn showing a decrease during the first decade and a steady gain for those succeeding, while oats show a large increase for the first decade, with a rapid decrease for the rest of the period. The acreage of wheat shows unusual variation. Decreasing in the first decade, it increased greatly during the second, reaching its maximum acreage in 1899, while in the last decade it fell to a figure not much more than one-half that of 30 years previous.

Hay and forage shows a relatively rapid gain, having more than trebled in acreage during the period. Tobacco shows a rapid and material increase, more than doubling its acreage during the 30 years. For the 10 years between 1889 and 1899 potatoes show a large decrease, and for the next 10 years a correspondingly large increase, having in 1909 a greater acreage than in 1889.

The following table shows for 1909 and 1899 the percentage which the farms reporting specified crops represented of all farms, the percentage of improved and devoted to these crops, and the percentage of increase or decrease in the acreage of each crop during the decade, together with the average yields and average values per acre for 1909:

CROP.	PER CENT OF FARMS REPORTING.		PER CENT OF IMPROVED LAND.		Per cent of increase in acres: 1899 to 1909[1]	AVERAGE YIELD PER ACRE.	AVERAGE VALUE PER ACRE.
	1909	1899	1909	1899		1909	1909
Corn	83.4	89.7	23.9	24.2	3.5	24.3 Bu.	$14.68
Oats	9.9	19.5	1.2	2.3	−44.9	13.8 Bu.	6.98
Wheat	14.3	35.4	4.7	10.4	−52.4	12.8 Bu.	12.93
Rye	1.3	1.3	0.2	0.1	52.2	9.5 Bu.	7.55
Hay and forage	35.6	36.9	6.7	5.0	41.5	0.99 Ton.	10.66
Potatoes	50.2	41.6	0.4	0.3	50.0	91.8 Bu.	48.86
Sweet potatoes and yams	24.6	25.3	0.1	0.1	−16.2	111.6 Bu.	70.65
Tobacco	41.7	36.9	3.3	2.8	22.1	848.2 Lbs.	84.86

[1] A minus sign (−) denotes decrease.

Out of every 100 farms, 83 report corn, 50 report potatoes, 42 report tobacco, 36 report hay and forage, 25 report sweet potatoes and yams, 14 report wheat, 10 report oats, and 1 reports rye. The percentages for potatoes and tobacco are the only ones that are larger than in 1899; and those for wheat and oats are about half what they were 10 years earlier.

The eight crops included in the above table cover about 40 per cent of the improved land of the state, corn alone occupying 23.9 per cent. Oats and wheat show marked decreases in the proportions of improved land occupied, corn a slight decrease, and the other crops, except sweet potatoes and yams, which remains unchanged, show more or less increases. The decrease in the total acreage of the cereals for the past 10 years is 761,827 acres, or 15 per cent; the increase in hay and forage, 283,238 acres, or 41.5 per cent.

The average value per acre of all cereals combined is $14.05, corn being above this average, and oats, wheat, and rye below it. The average value per acre of hay and forage is $10.66, or about three-fourths as great as that of all cereals. The average value per acre of sweet potatoes and yams is $70.65, and of tobacco $84.86, or five and six times as great, respectively, as the average for all cereals.

In acreage corn shows a general increase, although a decrease is reported for two large groups of counties and for a few scattered counties. One of these groups is a compact area covering the northern and northeastern sections along the Ohio River; the other makes a cross section near the middle of the state, from the northern to the southern boundaries. Oats show a large decrease in acreage for the state as a whole, with slight increases, however, in a number of counties located mostly in the extreme northern, the central, and the extreme southwestern sections. Wheat shows a marked decrease throughout the state, only one group, slightly southeast of the center and comprising Casey,

Russell, Clinton, Rockcastle, and Pulaski Counties, showing an increase.

The acreage of hay and forage has increased materially and generally throughout the state. However, there are, aside from a few scattered counties, six counties along the Ohio River, just around and north of Louisville, and a compact group in the center of the eastern half of the state which show decreases. Tobacco has gained appreciably, the counties showing an increase being scattered throughout the state. This crop is reported most largely by the counties lying in a stretch across the state from the northeastern to the southwestern boundaries. About one-sixth of the total potato acreage is reported by Jefferson County, and 96.7 per cent of the cotton acreage by Fulton County.

Vegetables, flowers and plants, and nursery products: 1909 and 1899.—The table which follows shows details with regard to vegetables (not including potatoes and sweet potatoes and yams, which appear elsewhere), and also with regard to flowers and plants and nursery products:

CROP.	FARMS REPORTING: 1909		ACRES.		VALUE OF PRODUCTS.	
	Number.	Per cent of all farms.	1909	1899	1909	1899
Vegetables, other than potatoes and sweet potatoes and yams, total	[1] 202,779	78.2	115,007	83,634	$8,287,497	$4,418,816
Farms reporting a product of $500 or over	456	0.2	4,227	.....	447,345	.....
All other farms	202,323	78.1	110,780	.....	7,840,152	.....
Flowers and plants, total	253	0.1	249	132	392,409	262,288
Farms reporting a product of $250 or over	100	(2)	.....	.....	355,780	.....
All other farms	153	0.1	.....	.....	36,629	.....
Nursery products, total	77	(2)	542	837	115,963	114,749
Farms reporting a product of $250 or over	26	(2)	.....	.....	111,278	.....
All other farms	51	(2)	.....	.....	4,685	.....

[1] Does not include 19,117 farms which reported that they had vegetable gardens, but gave no information as to their products.
[2] Less than one-tenth of 1 per cent.

In 1909 the total acreage of potatoes and other vegetables was 182,639 and their value $11,850,994. Excluding (so far as separately reported [1]) potatoes and sweet potatoes and yams, the acreage of vegetables was 115,007 and their value $8,287,000, both acreage and value being decidedly greater than in 1899.

The raising of flowers and plants and of nursery products was also of some importance in Kentucky, 791 acres being devoted to them in 1909, and the output being valued at $508,372. Most of the product was raised on farms where these branches of agriculture were carried on as an important business.

[1] It is probable that some of the potatoes and sweet potatoes and yams raised in farm gardens were not reported separately by farmers, but were included in their returns for vegetables.

Small fruits: 1909 and 1899.—The following table shows data with regard to small fruits on farms:

CROP.	Number of farms reporting: 1909	ACRES.		Quantity (quarts): 1909	Value: 1909
		1909	1899		
Small fruits, total	.....	4,387	6,126	4,972,702	$357,597
Strawberries	3,983	1,553	4,128	2,114,929	159,765
Blackberries and dewberries	8,011	2,141	1,024	2,165,547	137,250
Raspberries and loganberries	1,650	564	755	558,529	50,472
Currants	295	14	15	15,159	1,429
Gooseberries	1,336	115	99	118,338	8,661
Other berries	1	(1)	105	200	20

[1] Less than 1 acre.

Blackberries and dewberries and strawberries are the most important of the small fruits raised in Kentucky, with raspberries and loganberries ranking next. The total acreage of small fruits in 1909 was 4,387 and in 1899, 6,126, a decrease of 28.4 per cent. The production in 1909 was 4,973,000 quarts, as compared with 8,863,000 quarts in 1899, and the value was $358,000, as compared with $435,000 in 1899.

Orchard fruits, grapes, nuts, and tropical fruits: 1909 and 1899.—The following table presents data with regard to orchard fruits, grapes, nuts, and tropical fruits. The acreage devoted to these products was not ascertained. In comparing one year with the other the number of trees or vines of bearing age is on the whole a better index of the general changes or tendencies than the quantity of product, but the data for the censuses of 1910 and 1900 are not closely comparable, and the product is therefore compared, although variations may be due largely to temporarily favorable or unfavorable climatic conditions.

CROP.	TREES OR VINES OF BEARING AGE: 1910		TREES OR VINES NOT OF BEARING AGE: 1910		PRODUCT.		
					1909		1899
	Farms reporting.	Number.	Farms reporting.	Number.	Quantity.[1]	Value.	Quantity.[1]
Orchard fruits, total	.....	8,722,441	.....	3,595,244	9,447,858	$4,506,950	6,286,174
Apples	133,037	5,538,267	68,478	2,106,297	7,368,499	3,066,776	6,053,717
Peaches and nectarines	93,343	2,245,402	43,002	1,110,744	1,623,379	1,062,138	34,700
Pears	42,471	337,355	23,651	131,905	251,536	187,951	76,940
Plums and prunes	36,155	355,858	14,652	128,367	139,346	102,446	76,574
Cherries	34,145	212,118	16,163	102,766	52,163	74,340	34,258
Apricots	1,964	3,545	1,174	2,852	1,388	1,532	392
Quinces	6,922	29,893	3,432	12,313	11,537	11,757	(2)
Mulberries	2	3	.....	.....	10	10	(2)
Unclassified	.....	.....	.....	.....	.....	.....	[3] 9,593
Grapes	26,956	605,002	7,604	77,626	3,680,182	137,326	5,134,215
Nuts, total	.....	[4] 21,339	.....	[4] 6,067	[4] 946,428	[4] 17,231	403,270
Persian or English walnuts	106	1,227	46	1,193	35,825	1,499	80
Pecans	197	2,399	117	2,301	28,577	2,887	63,390
Black walnuts	921	14,521	116	2,360	793,970	11,384	(2)
Chestnuts	79	1,612	19	193	16,619	714	(2)
Hickory nuts	46	1,521	2	13	71,347	735	(2)
Unclassified	.....	.....	.....	.....	.....	.....	[3] 339,800
Tropical fruits, total	.....	[5] 378	.....	[5] 38	.....	[5] 127	.....

[1] Expressed in bushels for orchard fruits and in pounds for grapes and nuts.
[2] Included with "unclassified."
[3] Consists of products not separately named by the enumerator, but grouped under the designation "all other."
[4] Includes almonds, butternuts, and hazelnuts.
[5] Includes figs, Japanese persimmons, pomeloes (grapefruit), and olives.

The total quantity of orchard fruits produced in 1909 was 9,448,000 bushels, valued at $4,507,000. Apples contributed more than three-fourths of this quantity; peaches and nectarines most of the remainder. The production of grapes in 1909 amounted to 3,680,000 pounds, valued at $137,000, and that of nuts to 946,000 pounds, valued at $17,000.

The production of all orchard fruits together in 1909 was 50.3 per cent more in quantity than that in 1899, while the production of grapes decreased decidedly. The value of orchard fruits increased from $1,944,000 in 1899 to $4,507,000 in 1909, and that of grapes from $112,000 in 1899 to $137,000 in 1909. It should be noted that the values for 1899 include the value of more advanced products derived from orchard fruits or grapes, such as cider, vinegar, dried fruits, and the like, and may involve some duplication, while the values shown for 1909 relate only to the products in their original condition.

The following table shows the quantities of the more advanced products manufactured by farmers from orchard fruits and grapes. Values were not called for on the schedule.

PRODUCT.	FARMS REPORTING: 1909		QUANTITY PRODUCED.		
	Number.	Percent of all farms.	Unit.	1909	1899
Cider	8,067	3.1	Gals.	464,321	639,608
Vinegar	8,235	3.2	Gals.	309,562	260,726
Wine and grape juice	1,891	0.7	Gals.	45,138	51,668
Dried fruits	19,200	7.4	Lbs.	1,593,727	1,581,430

Forest products: 1909 and 1899.—The census schedules for 1910 called for the "value of all firewood, fencing material, logs, railroad ties, telegraph and telephone poles, material for barrels, bark, naval stores, or other forest products cut or produced in 1909, whether used on farm, sold, or on hand April 15, 1910;" and also, in a separate item, for the "amount received from sale of standing timber in 1909." There were 91,051 farms in Kentucky (35.1 per cent of all farms in the state) which reported forest products in 1909, the total value of such products being $7,843,142, as compared with $4,179,480 in 1899, an increase of 87.7 per cent. Of the value in 1909, $3,581,244 was reported as that of products used or to be used on the farms themselves, $3,237,101 as that of products sold or for sale, and $1,024,797 as the amount received for standing timber. It should be noted that forest products not produced on farms are not included in this report.

Sugar crops: 1909 and 1899.—The table below shows data with regard to maple trees and their products, sugar beets, and sorghum cane. The total value of sorghum cane and sirup produced in 1909 was $1,417,000, as compared with $449,000 in 1899.

PRODUCT.	FARMS REPORTING.		Acres.	PRODUCT.		
	Number.	Per cent of all farms.		Amount.	Unit.	Value.
Maple sugar and sirup:						
Total, 1909	333	0.1	[1] 17,476			$6,681
Sugar made	176	0.1		10,697	Lbs.	1,988
Sirup made	235	0.1		3,547	Gals.	4,693
Total, 1899	93	([2])				2,741
Sugar made				2,340	Lbs.	291
Sirup made				2,367	Gals.	2,450
Sugar beets, 1909 [3]	160	0.1	192	675	Tons.	3,939
Sorghum cane:						
Total, 1909 [4]						1,416,565
Cane grown	57,435	22.2	62,327	226,303	Tons.	
Sirup made	50,970	19.7		2,733,683	Gals.	1,216,426
Total, 1899						449,276
Cane grown	33,692	14.4	21,982	152,321	Tons.	
Cane sold as such				22,601	Tons.	64,984
Sirup made				1,277,206	Gals.	384,292

[1] Number of trees.
[2] Less than one-tenth of 1 per cent.
[3] Used as root forage.
[4] Includes cane used as coarse forage.

Miscellaneous crops: 1909.—Straw and cornstalks derived as by-products from the production of grain and corn have a considerable value for feed and other purposes. They are, however, mainly consumed on the farms producing them. The Census Bureau made no attempt to ascertain the total quantity or value of these products, but the schedules called for the quantity and value of those sold during the year 1909. The returns show that 233 farmers in Kentucky sold, during 1909, 2,232 tons of straw, for which they received $10,278, and that 1,224 farmers sold 4,212 tons of cornstalks and leaves, for which they received $16,489.

SELECTED FARM EXPENSES AND RECEIPTS.

Farm expenses: 1909 and 1899.—Of the farmers in Kentucky, over one-third (35.4 per cent) hire labor, and the total expenditure is $12,244,000, or an average of about $134 for each farmer reporting hired labor. Of the total amount expended, $2,237,000 is in the form of rent and board. During the decade 1899 to 1909 the total expenditure for labor increased by $5,631,000, or 85.1 per cent. No census prior to 1910 secured reports for the value of rent and board furnished in return for labor, nor made any tabulation of the number of farms reporting expenditures for labor.

About one-fourth (25.3 per cent) of all farmers report some expenditure for feed, and 21.9 per cent report the purchase of fertilizer. The total amount expended for feed is $4,015,000, no report being available for 1899. The total amount, $1,351,000, reported as paid for fertilizer shows an increase of $442,000, or 48.7 per cent, since 1899. The expenditure for fertilizer

in 1909 averaged $23.79 per farm reporting, and that for feed, $61.12. No tabulation was made of the number of farmers reporting expenditures for fertilizer at prior censuses.

The next table shows the number of farms reporting expenditures for labor, feed, and fertilizer at the census of 1910, as well as the sums expended in 1909 and 1899.

EXPENSE.	1909			1899	INCREASE.	
	Farms reporting.		Amount.	Amount.	Amount.	Per cent.
	Number.	Per cent of all farms.				
Labor	91,642	35.4	$12,243,851	$6,613,330	$5,630,521	85.1
Feed	65,603	25.3	4,014,998	(1)	.....	.....
Fertilizer	56,783	21.9	1,350,720	908,250	442,470	48.7

[1] Not reported at the census of 1900.

Receipts from sale of feedable crops: 1909.—An effort was made at the census of 1910 to secure as complete a statement as possible of the sales as well as of the production of the more important feedable crops (that is, crops ordinarily fed to live stock). The following table summarizes the data reported:

CROP.	FARMS REPORTING.		QUANTITY SOLD.		Amount received.
	Number.	Per cent of all farms.	Amount.	Unit.	
Total	.....	.....	.....	.....	$6,282,120
Corn	44,703	17.3	7,974,158	Bu.	4,998,915
Oats	2,375	0.9	173,574	Bu.	88,396
Barley	30	(1)	8,997	Bu.	5,507
Hay and coarse forage	12,345	4.8	102,501	Tons	1,189,302

[1] Less than one-tenth of 1 per cent.

While the total amount expended by Kentucky farmers for the purchase of feed in 1909 was $4,015,000, the total receipts from the sale of feed by those reporting sales amounted to $6,282,000.

COUNTY TABLES.

Tables 1 to 6, which follow, present by counties the more important agricultural data collected at the Thirteenth Census, 1910.

Table 1 shows the population, number of farms, land and farm area, value of farm property, and number and value of domestic animals and of poultry and bees, as of April 15, 1910. Comparative data for June 1, 1900, are given in italics.

Table 2 gives the number of farms, the farm acreage, and the value of farm property operated by owners, tenants, and managers, collected as of April 15, 1910. Statistics of farm mortgages are included in this table. (See explanation in text.) Comparative data for June 1, 1900, are given in italics.

Table 3 gives statistics pertaining to the products of live stock on farms (dairy products, poultry and eggs, honey and wax, and wool and mohair); also the number and value of domestic animals sold or slaughtered on farms for the year 1909.

Table 4 shows the total value of farm crops and the principal classes thereof, together with the acreage (or trees of bearing age) and production of the principal crops for the year 1909.

Table 5 gives statistics relating to selected farm expenses for 1909 and also shows the receipts from the sale of feedable crops.

Table 6 shows the number and value of domestic animals in barns and inclosures not on farms, by classes, together with the number of dairy cows and mature horses and mules, on April 15, 1910.

Changes in 1900 figures.—After the volumes of the Twelfth Decennial United States Census (1900) had been printed, a further detailed study and analysis of the data there presented brought to light certain errors in the total farm acreage of seven counties. These counties, with their corrected acreage, are: Bourbon, 190,339 (not 174,383); Fayette, 170,907 (not 178,894); Fleming, 212,672 (not 204,517); Mason, 147,728 (not 142,690); Montgomery, 128,807 (not 131,606); Pike, 482,200 (not 506,010); and Taylor, 156,486 (not 139,879).

Explanation for 1910 figures.—The boundaries of the counties in the state of Kentucky are very irregular, and many of the county lines have not been surveyed and marked on the ground. It is therefore impossible to secure a map that shows with absolute accuracy the correct location of the county lines. Further, the original surveys on which the areas of farms are described in deeds are based on lines run by a magnetic compass and are therefore more or less inaccurate, and sometimes exaggerate the actual areas. As a result of these conditions, in a few counties the acreages of farm land reported by the census enumerators and that of all land reported by local assessors for tax purposes exceed the total land area computed by planimeter measurements from state and county maps. In some cases this probably represents land actually situated in adjoining counties, and in others an exaggerated statement of the land actually located in the county. These conditions affect the areas of Fleming, Magoffin, Mason, Scott, and Simpson Counties, giving them a larger farm area in 1910 than the land area returned, and giving to Fleming, Magoffin, and Mason Counties larger assessed areas in most years than the land surface of these counties as computed from maps.

TABLE 1.—FARMS AND FARM PROPERTY,

[Comparative data for June 1, 1900, in italics.]

		The State.			Adair.	Allen.	Anderson.	Ballard.
		Total.	White.	Colored.				
1	**Population**	2,289,905	2,027,955	261,950	16,503	14,882	10,146	12,690
2	*Population in 1900*	*2,147,174*	*1,862,309*	*284,865*	*14,888*	*14,657*	*10,051*	*10,761*
3	**Number of all farms**	259,185	247,455	11,730	2,986	2,825	1,579	1,983
4	*Number of all farms in 1900*	*234,667*	*223,429*	*11,238*	*2,422*	*2,345*	*1,255*	*1,440*
	Color and nativity of farmers:							
5	Native white	245,499	245,499	.....	2,792	2,711	1,548	1,783
6	Foreign-born white	1,956	1,956	.....	2	2	2	4
7	Negro and other nonwhite	11,730	.....	11,730	192	112	29	196
	Number of farms, classified by size:							
8	Under 3 acres	315	287	28	3	1	.....	9
9	3 to 9 acres	21,777	19,575	2,202	232	159	160	127
10	10 to 19 acres	33,380	30,435	2,945	411	398	252	255
11	20 to 49 acres	58,537	54,567	3,970	715	770	367	596
12	50 to 99 acres	65,778	64,213	1,565	831	794	372	492
13	100 to 174 acres	50,134	49,378	756	544	505	257	313
14	175 to 259 acres	17,315	17,133	182	150	129	105	106
15	260 to 499 acres	9,324	9,255	69	88	55	50	43
16	500 to 999 acres	2,181	2,169	12	12	12	15	8
17	1,000 acres and over	444	443	1	.....	2	1	4
	LAND AND FARM AREA							
18	Approximate land area ... acres	25,715,840	.....	.....	256,000	252,160	128,640	161,280
19	Land in farms ... acres	22,189,127	21,748,350	440,777	224,910	204,681	124,273	145,185
20	*Land in farms in 1900* ... acres	*21,979,422*	*21,531,566*	*447,856*	*225,257*	*199,540*	*116,658*	*130,497*
21	Improved land in farms ... acres	14,354,471	14,010,777	343,694	131,984	132,102	92,168	111,569
22	*Improved land in farms in 1900* ... acres	*13,741,968*	*13,400,805*	*341,163*	*124,365*	*120,341*	*97,378*	*84,401*
23	Woodland in farms ... acres	6,951,626	6,869,948	81,678	88,208	64,125	10,510	32,991
24	Other unimproved land in farms ... acres	883,030	867,625	15,405	4,718	8,454	21,595	625
25	Per cent of land area in farms	86.3	84.6	1.7	87.9	81.2	96.6	90.0
26	Per cent of farm land improved	64.7	64.4	78.0	58.7	64.5	74.2	76.8
27	Average acres per farm	85.6	87.9	37.6	75.3	72.5	78.7	73.2
28	Average improved acres per farm	55.4	56.6	29.3	44.2	46.8	58.4	56.3
	VALUE OF FARM PROPERTY							
29	**All farm property** ... dollars	773,797,880	755,526,390	18,271,490	4,337,223	4,572,627	4,665,227	7,103,422
30	*All farm property in 1900* ... dollars	*471,045,856*	*460,091,384*	*10,954,472*	*2,259,770*	*2,115,910*	*2,664,670*	*2,764,984*
31	Per cent increase, 1900-1910	64.3	64.2	66.8	91.9	116.1	75.1	156.9
32	Land ... dollars	484,464,617	472,225,751	12,238,866	2,319,120	2,482,177	2,743,290	4,558,507
33	*Land in 1900* ... dollars	*291,117,490*	*283,885,870*	*7,231,560*	*1,214,900*	*1,062,970*	*1,448,120*	*1,656,070*
34	Buildings ... dollars	150,994,755	148,201,713	2,793,042	952,094	938,958	1,008,345	1,193,225
35	*Buildings in 1900* ... dollars	*90,887,460*	*89,163,480*	*1,723,980*	*454,950*	*396,630*	*658,440*	*476,880*
36	Implements and machinery ... dollars	20,851,846	20,430,937	420,909	147,754	143,712	134,745	202,545
37	*Implements, etc., in 1900* ... dollars	*15,301,860*	*14,946,090*	*355,770*	*93,540*	*104,710*	*101,730*	*142,160*
38	Domestic animals, poultry, and bees ... dollars	117,486,662	114,667,989	2,818,673	918,255	1,007,780	778,847	1,149,145
39	*Domestic animals, etc., in 1900* ... dollars	*73,739,106*	*72,095,944*	*1,643,162*	*496,380*	*551,000*	*461,380*	*509,854*
	Per cent of value of all property in—							
40	Land	62.6	62.5	67.0	53.5	54.3	58.8	64.2
41	Buildings	19.5	19.6	15.3	22.0	20.5	21.6	16.8
42	Implements and machinery	2.7	2.7	2.3	3.4	3.1	2.9	2.9
43	Domestic animals, poultry, and bees	15.2	15.2	15.4	21.2	22.0	16.7	16.2
	Average values:							
44	All property per farm ... dollars	2,986	3,053	1,558	1,453	1,619	2,955	3,582
45	Land and buildings per farm ... dollars	2,452	2,507	1,281	1,096	1,211	2,376	2,901
46	Land per acre ... dollars	21.83	21.71	27.77	10.31	12.13	22.07	31.40
47	*Land per acre in 1900* ... dollars	*13.24*	*13.18*	*16.15*	*5.39*	*5.33*	*12.57*	*12.54*
	DOMESTIC ANIMALS (farms and ranges)							
48	Farms reporting domestic animals	241,909	232,147	9,762	2,768	2,597	1,418	1,871
49	Value of domestic animals ... dollars	112,605,412	109,915,279	2,690,133	879,358	967,579	741,330	1,118,727
	Cattle:							
50	Total number	1,000,937	983,204	17,733	7,824	8,001	6,431	5,321
51	Dairy cows	409,834	399,952	9,882	3,562	3,047	2,447	2,571
52	Other cows	101,232	99,899	1,333	861	1,380	275	769
53	Yearling heifers	125,791	123,614	2,177	1,058	896	931	752
54	Calves	102,493	100,221	2,272	773	628	662	664
55	Yearling steers and bulls	107,976	106,909	1,067	846	887	761	360
56	Other steers and bulls	153,611	152,609	1,002	724	1,163	1,355	205
57	Value ... dollars	25,971,571	25,529,486	442,085	162,482	165,340	197,236	127,105
	Horses:							
58	Total number	443,034	431,801	11,233	4,420	3,101	3,635	4,179
59	Mature horses	387,795	377,433	10,362	3,934	2,698	3,144	3,590
60	Yearling colts	38,089	37,501	588	327	273	322	369
61	Spring colts	17,150	16,867	283	159	130	169	220
62	Value ... dollars	44,796,120	43,506,913	1,289,207	391,327	303,455	330,924	456,787
	Mules:							
63	Total number	225,043	218,504	6,539	2,263	3,384	559	2,966
64	Mature mules	195,675	189,518	6,157	1,936	3,071	362	2,573
65	Yearling colts	21,240	20,967	273	229	226	99	318
66	Spring colts	8,128	8,019	109	98	87	98	75
67	Value ... dollars	26,402,090	25,704,681	697,409	241,519	392,386	53,797	377,878
	Asses and burros:							
68	Number	4,677	4,601	76	36	63	33	11
69	Value ... dollars	848,276	835,703	12,573	5,515	5,057	7,020	5,250
	Swine:							
70	Total number	1,491,816	1,452,923	38,893	12,640	13,505	6,635	23,864
71	Mature hogs	1,038,488	1,011,086	27,402	10,803	10,947	4,403	17,449
72	Spring pigs	453,328	441,837	11,491	1,837	2,558	2,232	6,415
73	Value ... dollars	8,951,692	8,732,631	219,061	56,765	70,811	43,626	144,212
	Sheep:							
74	Total number	1,363,013	1,355,844	7,169	6,729	7,433	24,938	1,597
75	Rams, ewes, and wethers	778,154	773,815	4,339	4,411	4,631	13,431	986
76	Spring lambs	584,859	582,029	2,830	2,318	2,802	11,507	611
77	Value ... dollars	5,573,998	5,544,680	29,318	21,397	23,861	108,427	6,046
	Goats:							
78	Number	29,869	29,604	265	194	4,715	148	725
79	Value ... dollars	61,665	61,185	480	353	6,669	300	1,449
	POULTRY AND BEES							
80	Number of poultry of all kinds	8,764,204	8,526,280	237,924	72,069	84,418	58,849	60,823
81	Value ... dollars	4,461,871	4,335,943	125,928	36,773	39,010	32,977	28,874
82	Number of colonies of bees	152,991	151,985	1,006	819	563	2,128	690
83	Value ... dollars	419,379	416,767	2,612	2,124	1,191	4,540	1,544

[1] See explanation for 1900 figures at close of text.

BY COUNTIES: APRIL 15, 1910.

[Comparative data for June 1, 1900, in italics.]

	Barren.	Bath.	Bell.	Boone.	Bourbon.	Boyd.	Boyle.	Bracken.	Breathitt.	Breckinridge.	Bullitt.	Butler.	Caldwell.
1	25,293	13,988	28,447	9,420	17,462	23,444	14,668	10,308	17,540	21,034	9,487	15,805	14,063
2	*23,197*	*14,734*	*15,701*	*11,170*	*18,069*	*18,834*	*13,817*	*12,137*	*14,322*	*20,534*	*9,602*	*15,896*	*14,510*
3	4,493	2,017	1,349	1,540	1,396	997	1,135	1,899	2,620	3,105	1,213	2,511	2,006
4	*3,321*	*2,027*	*1,420*	*1,598*	*1,348*	*708*	*875*	*1,711*	*2,048*	*2,815*	*1,173*	*2,223*	*1,760*
5	3,996	1,929	1,332	1,470	1,276	968	1,002	1,808	2,593	2,994	1,160	2,454	1,845
6	1	2	2	43	7	21	29	72	1	17	16	1	2
7	496	86	15	27	113	8	104	19	26	94	37	56	159
8	3	6	.....	1	2	4	1	20	.....	2	2	.....	3
9	292	212	235	157	130	190	156	256	432	103	45	68	53
10	634	368	223	149	160	182	148	274	397	289	85	181	266
11	1,363	598	286	290	322	233	219	408	450	498	208	542	397
12	1,189	412	258	364	236	167	231	514	490	781	296	725	444
13	758	260	213	356	238	114	199	324	454	884	305	666	543
14	170	80	74	136	132	57	95	73	196	332	151	227	194
15	75	53	45	75	107	37	69	25	128	188	96	82	94
16	8	23	12	11	58	9	12	5	50	27	21	17	12
17	1	5	3	1	11	4	5	.....	23	1	4	3	.....
18	310,400	172,800	245,760	160,640	194,560	101,760	119,040	130,560	309,120	363,520	197,120	266,880	206,080
19	297,893	143,130	97,956	145,693	189,796	71,570	110,518	122,451	261,943	339,369	157,051	242,729	195,442
20	*235,706*	*151,266*	*143,288*	*149,191*	*174,383*	*66,111*	*108,831*	*126,953*	*261,547*	*357,903*	*167,809*	*231,107*	*195,666*
21	236,903	113,147	34,333	131,565	182,554	54,788	86,365	116,701	75,846	218,973	82,702	135,425	144,258
22	*214,010*	*124,200*	*41,074*	*137,304*	*155,849*	*44,741*	*80,183*	*112,255*	*59,914*	*231,596*	*95,111*	*121,952*	*140,299*
23	57,746	23,930	62,127	6,877	5,094	15,277	21,384	2,602	180,858	102,233	63,251	99,497	45,784
24	3,244	6,053	1,496	7,251	2,148	1,505	2,769	3,148	5,239	18,163	11,098	7,807	5,400
25	96.0	82.8	39.9	90.7	97.5	70.3	92.8	93.8	84.7	93.4	79.7	90.9	94.8
26	79.5	79.0	35.0	90.3	96.2	76.6	78.2	95.3	29.0	64.5	52.7	55.8	73.8
27	66.3	71.0	72.6	94.6	136.0	71.8	97.4	64.5	100.0	109.3	129.5	96.7	97.4
28	52.7	56.1	25.4	85.4	130.8	55.0	76.1	61.5	28.9	70.5	68.2	53.9	71.9
29	11,129,318	8,456,601	2,116,254	8,686,536	22,409,088	2,249,605	8,938,834	6,379,779	3,086,679	5,766,876	3,847,489	3,454,186	4,047,446
30	*4,636,279*	*4,865,438*	*1,211,083*	*7,016,059*	*14,693,895*	*1,125,281*	*5,544,737*	*4,555,000*	*1,386,144*	*3,867,329*	*2,918,721*	*1,930,259*	*2,975,614*
31	140.1	73.8	74.7	23.8	52.5	99.9	61.2	40.0	122.7	49.1	31.8	79.0	36.0
32	6,569,096	5,579,634	1,436,568	5,377,792	16,880,142	1,274,173	6,170,201	3,949,588	2,077,087	2,814,100	2,145,268	1,761,250	2,225,394
33	*2,490,340*	*3,224,790*	*706,970*	*4,416,450*	*10,481,060*	*627,250*	*3,661,240*	*2,902,320*	*805,100*	*1,973,760*	*1,647,930*	*952,380*	*1,681,150*
34	2,443,211	1,484,988	323,829	2,042,635	2,932,045	545,573	1,617,050	1,543,017	380,316	1,360,572	922,477	624,055	811,756
35	*1,072,080*	*794,560*	*234,160*	*1,573,210*	*2,154,820*	*222,460*	*1,039,650*	*1,042,090*	*200,670*	*858,770*	*640,600*	*342,340*	*631,050*
36	311,270	133,388	63,275	201,556	322,045	49,642	157,988	153,633	59,666	222,816	154,035	129,686	127,411
37	*185,720*	*104,670*	*26,340*	*187,620*	*233,740*	*45,830*	*150,120*	*139,560*	*31,410*	*184,190*	*136,450*	*86,100*	*134,310*
38	1,305,741	1,258,591	292,582	1,064,553	2,274,856	380,217	992,995	733,541	569,610	1,369,388	625,709	939,195	882,885
39	*888,139*	*741,418*	*243,613*	*838,759*	*1,324,275*	*251,741*	*713,727*	*471,936*	*348,964*	*850,609*	*493,741*	*549,439*	*529,124*
40	59.0	66.0	67.9	61.9	75.3	56.6	69.0	61.9	67.3	48.8	55.8	51.0	55.0
41	22.0	17.6	15.3	23.5	13.1	24.3	18.1	24.2	12.3	23.6	24.0	18.1	20.1
42	2.8	1.6	3.0	2.3	1.4	2.2	1.8	2.4	1.9	3.9	4.0	3.8	3.1
43	16.2	14.9	13.8	12.3	10.2	16.9	11.1	11.5	18.5	23.7	16.3	27.2	21.8
44	2,477	4,193	1,569	5,641	16,052	2,256	7,876	3,360	1,178	1,357	3,172	1,376	2,018
45	2,006	3,503	1,305	4,818	14,192	1,825	6,862	2,892	938	1,344	2,529	950	1,514
46	22.05	38.98	14.67	36.91	88.94	17.80	55.83	32.25	7.93	8.29	13.66	7.26	11.39
47	*3.72*	*21.32*	*4.93*	*29.60*	*60.10*	*9.63*	*33.64*	*22.86*	*3.08*	*5.51*	*9.82*	*4.12*	*8.59*
48	4,141	1,900	1,272	1,413	1,289	931	1,039	1,587	2,462	2,923	1,162	2,392	1,886
49	1,734,202	1,201,080	277,553	1,012,011	2,216,550	362,860	960,729	683,601	539,649	1,310,995	597,051	897,357	856,246
50	12,863	10,585	4,881	9,429	17,583	7,631	7,960	6,045	9,161	10,259	5,362	7,560	7,589
51	5,464	2,972	2,424	4,691	3,214	1,983	2,250	2,642	4,397	4,975	2,656	3,519	2,948
52	1,102	1,507	227	754	1,568	812	748	511	736	1,077	430	750	1,073
53	1,880	1,277	624	1,229	1,217	622	689	1,022	984	1,112	519	797	1,071
54	1,193	881	597	1,119	1,262	575	543	638	985	918	511	816	646
55	1,366	1,454	505	519	1,717	1,011	783	657	638	977	502	609	1,012
56	1,858	2,494	504	1,117	8,605	2,628	2,947	575	1,421	1,200	744	1,069	839
57	317,997	339,554	98,759	286,455	726,906	188,049	292,897	186,172	205,697	224,559	130,324	154,904	156,956
58	5,861	4,533	655	4,044	6,357	1,241	3,094	4,275	1,399	5,615	3,022	3,498	3,122
59	5,206	3,947	609	3,688	5,276	1,139	2,690	3,685	1,288	5,073	2,721	3,067	2,739
60	449	421	35	272	729	85	297	420	84	386	200	306	245
61	206	165	11	84	352	17	107	170	27	156	101	125	138
62	601,533	464,297	61,924	387,551	736,634	119,800	311,668	418,754	126,301	515,497	254,178	309,467	321,954
63	5,058	2,096	723	602	2,117	211	1,459	161	1,040	3,391	1,182	3,094	2,616
64	4,611	1,470	698	530	1,549	178	1,035	132	990	3,020	1,024	2,781	2,405
65	356	504	23	54	447	32	338	15	41	281	106	225	156
66	91	122	2	18	121	1	86	14	9	90	52	88	55
67	648,388	243,067	86,608	73,810	272,651	23,650	170,495	15,870	126,613	382,364	124,405	341,876	291,965
68	92	42	5	8	58	1	137	8	11	30	19	38	63
69	14,113	9,850	450	1,900	12,720	200	27,755	1,645	1,260	7,240	2,575	5,615	4,050
70	14,763	10,321	6,449	16,670	24,861	2,706	11,079	6,207	14,854	17,364	9,994	13,205	11,671
71	12,306	7,254	5,362	8,629	14,202	1,833	6,408	4,255	11,119	12,575	6,882	10,921	8,717
72	2,457	3,067	1,087	8,041	10,659	873	4,671	1,952	3,735	4,789	3,112	2,284	2,954
73	103,593	88,158	23,612	121,002	199,337	21,323	85,578	47,652	61,357	109,473	64,446	63,399	62,605
74	12,684	12,790	2,439	29,053	60,195	2,663	15,337	3,358	5,900	18,546	5,731	7,367	5,097
75	7,471	7,177	1,698	15,361	32,733	1,493	8,388	1,775	4,008	10,744	3,513	4,670	2,938
76	5,213	5,613	741	13,692	27,462	1,170	6,949	1,583	1,892	7,802	2,218	2,697	2,159
77	44,731	56,086	6,174	141,203	268,063	9,694	72,207	13,441	18,318	70,846	20,560	21,262	18,170
78	2,168	35	9	26	108	49	65	25	43	226	248	463	272
79	3,847	68	26	90	239	144	129	67	103	1,016	563	834	546
80	124,617	92,775	25,132	83,281	92,025	30,434	53,762	74,535	56,275	110,770	52,700	86,335	54,196
81	69,238	53,046	11,173	50,406	56,545	15,074	30,751	40,157	19,251	56,827	27,546	41,238	25,845
82	688	1,468	1,547	713	435	842	706	3,265	2,776	540	521	363	447
83	2,301	4,465	3,856	2,136	1,761	2,283	1,515	9,783	10,710	1,566	1,112	600	794

TABLE 1.—FARMS AND FARM PROPERTY,

[Comparative data for June 1, 1900, in italics.]

		Calloway.	Campbell.	Carlisle.	Carroll.	Carter.	Casey.	Christian.
1	**Population**	19,867	59,369	9,048	8,110	21,966	15,479	38,845
2	*Population in 1900*	*17,633*	*54,223*	*10,195*	*9,825*	*20,223*	*15,144*	*37,962*
3	**Number of all farms**	3,464	1,567	1,372	1,171	3,261	2,730	3,900
4	*Number of all farms in 1900*	*2,798*	*1,622*	*1,441*	*1,254*	*2,738*	*2,435*	*4,161*
	Color and nativity of farmers:							
5	Native white	3,385	1,378	1,354	1,125	3,248	2,678	3,011
6	Foreign-born white	1	189	2	17	8	9	11
7	Negro and other nonwhite	78	.....	16	29	5	43	878
	Number of farms, classified by size:							
8	Under 3 acres	.....	17	.....	1	1	.....	6
9	3 to 9 acres	121	150	54	145	415	208	203
10	10 to 19 acres	392	191	146	214	551	325	583
11	20 to 49 acres	967	478	406	234	721	674	821
12	50 to 99 acres	1,241	509	448	273	802	746	701
13	100 to 174 acres	581	172	212	211	537	482	873
14	175 to 259 acres	116	32	77	70	137	173	364
15	260 to 499 acres	38	17	24	20	72	98	266
16	500 to 999 acres	7	1	1	3	15	22	78
17	1,000 acres and over	1	.....	4	.....	10	2	5
	LAND AND FARM AREA							
18	Approximate land area ... acres	263,680	92,800	126,720	84,480	264,320	242,560	464,000
19	Land in farms ... acres	241,372	88,274	103,900	80,519	241,751	223,143	417,763
20	*Land in farms in 1900* ... acres	*232,955*	*85,057*	*114,108*	*92,890*	*211,927*	*237,612*	*416,347*
21	Improved land in farms ... acres	150,521	77,619	78,814	66,198	137,702	97,292	302,066
22	*Improved land in farms in 1900* ... acres	*137,196*	*73,994*	*78,349*	*78,658*	*115,527*	*93,306*	*300,408*
23	Woodland in farms ... acres	83,754	4,365	23,860	7,169	99,586	112,940	104,598
24	Other unimproved land in farms ... acres	7,097	6,290	1,226	7,152	4,463	12,911	11,099
25	Per cent of land area in farms	91.5	95.1	82.0	95.3	91.5	92.0	90.0
26	Per cent of farm land improved	62.4	87.9	75.9	82.2	57.0	43.6	72.3
27	Average acres per farm	69.7	56.3	75.7	68.8	74.1	81.7	107.1
28	Average improved acres per farm	43.5	49.5	57.4	56.5	42.2	35.6	77.5
	VALUE OF FARM PROPERTY							
29	**All farm property** ... dollars	6,536,729	6,483,041	4,947,614	4,160,147	3,799,982	3,718,487	13,601,632
30	*All farm property in 1900* ... dollars	*2,982,758*	*4,867,421*	*2,804,260*	*3,155,085*	*2,106,318*	*2,158,287*	*9,568,606*
31	Per cent increase, 1900–1910	119.2	33.2	76.4	31.9	80.4	73.9	42.1
32	Land ... dollars	3,533,961	3,403,812	3,136,128	2,495,221	2,018,794	2,084,041	8,628,776
33	*Land in 1900* ... dollars	*1,557,480*	*2,914,990*	*1,692,820*	*1,945,470*	*1,070,990*	*1,165,670*	*5,871,240*
34	Buildings ... dollars	1,404,979	2,001,360	800,618	951,975	800,066	680,295	2,574,874
35	*Buildings in 1900* ... dollars	*612,740*	*1,283,860*	*475,810*	*725,870*	*458,680*	*404,710*	*1,922,170*
36	Implements and machinery ... dollars	231,607	272,845	168,175	107,910	105,977	124,917	525,843
37	*Implements, etc., in 1900* ... dollars	*157,700*	*229,120*	*161,580*	*103,640*	*71,470*	*89,910*	*466,070*
38	Domestic animals, poultry, and bees ... dollars	1,366,182	805,024	842,693	605,041	875,145	829,234	1,872,139
39	*Domestic animals, etc., in 1900* ... dollars	*654,818*	*439,451*	*474,050*	*384,105*	*505,178*	*477,997*	*1,310,126*
	Per cent of value of all property in—							
40	Land	54.1	52.5	63.4	60.0	53.1	56.0	63.4
41	Buildings	21.5	30.9	16.2	22.9	21.1	18.3	18.9
42	Implements and machinery	3.5	4.2	3.4	2.6	2.8	3.4	3.9
43	Domestic animals, poultry, and bees	20.9	12.4	17.0	14.5	23.0	22.3	13.8
	Average values:							
44	All property per farm ... dollars	1,887	4,137	3,606	3,553	1,165	1,362	3,488
45	Land and buildings per farm ... dollars	1,426	3,449	2,869	2,944	864	1,013	2,873
46	Land per acre ... dollars	14.64	38.56	30.18	30.99	8.35	9.34	20.65
47	*Land per acre in 1900* ... dollars	*6.69*	*34.28*	*14.84*	*20.92*	*5.05*	*4.91*	*14.10*
	DOMESTIC ANIMALS (farms and ranges)							
48	Farms reporting domestic animals	3,369	1,476	1,337	1,036	2,860	2,534	3,417
49	Value of domestic animals ... dollars	1,318,414	755,291	816,003	570,789	830,783	789,329	1,823,110
	Cattle:							
50	Total number	8,064	7,646	4,480	4,398	11,492	7,175	11,596
51	Dairy cows	4,068	5,026	1,813	1,818	4,411	3,242	5,443
52	Other cows	722	430	852	390	992	444	1,245
53	Yealing heifers	1,261	854	675	636	1,465	1,106	1,837
54	Calves	1,124	982	647	503	1,160	843	1,416
55	Yearling steers and bulls	609	154	298	784	1,530	868	1,099
56	Other steers and bulls	280	200	195	267	1,934	672	556
57	Value ... dollars	176,653	254,582	97,811	132,497	274,621	158,763	272,114
	Horses:							
58	Total number	5,720	3,666	3,791	2,701	3,402	3,661	5,016
59	Mature horses	4,968	3,333	3,181	2,345	3,013	3,229	4,506
60	Yearling colts	531	237	374	267	278	282	337
61	Spring colts	221	96	236	89	111	150	173
62	Value ... dollars	598,359	414,321	398,637	274,320	323,285	328,934	539,683
	Mules:							
63	Total number	3,899	245	1,805	625	1,460	1,808	6,617
64	Mature mules	3,452	222	1,505	501	1,276	1,540	6,328
65	Yearling colts	308	19	186	78	138	184	224
66	Spring colts	139	4	114	46	46	84	65
67	Value ... dollars	449,613	28,007	208,924	72,141	169,735	206,621	814,485
	Asses and burros:							
68	Number	56	3	42	25	38	35	63
69	Value ... dollars	8,100	1,000	4,940	2,970	6,658	5,460	11,120
	Swine:							
70	Total number	15,511	5,224	16,560	5,927	6,643	9,166	29,087
71	Mature hogs	11,429	3,276	10,501	3,746	4,573	7,510	20,963
72	Spring pigs	4,082	1,948	6,059	2,181	2,070	1,656	8,124
73	Value ... dollars	71,893	37,686	87,695	43,592	47,164	45,546	155,939
	Sheep:							
74	Total number	4,336	3,951	4,331	9,009	2,801	11,354	7,862
75	Rams, ewes, and wethers	2,628	2,058	2,368	4,877	1,844	6,628	4,693
76	Spring lambs	1,708	1,893	1,963	4,132	957	4,726	3,169
77	Value ... dollars	13,365	19,664	17,714	45,263	9,152	43,448	29,316
	Goats:							
78	Number	305	9	147	3	126	141	168
79	Value ... dollars	431	31	282	6	168	557	453
	POULTRY AND BEES							
80	Number of poultry of all kinds	100,343	79,183	52,928	51,519	78,795	70,662	107,696
81	Value ... dollars	45,472	46,841	25,555	32,431	37,328	36,317	48,071
82	Number of colonies of bees	1,309	1,000	564	571	2,598	1,626	448
83	Value ... dollars	2,296	2,892	1,135	1,821	7,034	3,588	958

[1] See explanation for 1910 figures at close of text.

BY COUNTIES: APRIL 15, 1910—Continued.

[Comparative data for June 1, 1900, in italics.]

	Clark.	Clay.	Clinton.	Crittenden.	Cumberland.	Daviess.	Edmonson.	Elliott.	Estill.	Fayette.	Fleming.	Floyd.	Franklin.
1	17,987	17,789	8,153	13,296	9,840	41,020	10,469	9,814	12,273	47,715	16,066	18,623	21,135
2	*16,694*	*15,364*	*7,871*	*15,191*	*8,962*	*38,667*	*10,080*	*10,337*	*11,669*	*42,071*	*17,074*	*15,552*	*20,852*
3	1,516	2,916	1,445	2,170	1,542	3,707	1,892	1,619	1,881	1,405	2,933	2,921	1,711
4	*1,378*	*2,477*	*1,269*	*2,200*	*1,526*	*3,616*	*1,631*	*1,597*	*1,665*	*1,245*	*2,527*	*2,490*	*1,668*
5	1,420	2,831	1,421	2,111	1,458	3,415	1,823	1,619	1,875	1,266	2,854	2,897	1,660
6	4	1	3	3	.....	36	5	.....	2	32	16	.....	18
7	92	84	21	56	84	256	64	.....	4	107	63	24	33
8	1	4	.....	2	1	16	.....	.....	.....	4	5	3	3
9	136	443	145	72	133	260	83	123	178	122	333	524	136
10	199	583	214	145	198	542	210	210	225	199	450	532	252
11	385	496	329	469	321	884	469	263	408	355	677	500	451
12	328	575	347	578	309	1,078	525	439	527	228	687	513	449
13	253	470	242	607	313	665	393	393	374	193	515	486	283
14	98	195	88	185	126	177	122	119	112	150	174	188	73
15	73	100	61	91	105	71	71	55	50	118	77	127	56
16	36	35	17	20	29	13	15	13	6	29	15	41	6
17	7	15	2	1	7	1	4	4	1	7	.....	7	2
18	169,600	305,920	149,120	250,240	247,680	305,920	197,120	168,320	162,560	172,160	208,000	255,360	127,360
19	149,935	244,214	119,926	216,088	164,757	267,062	184,382	149,698	142,824	165,541	[1] 213,666	235,190	125,330
20	*146,997*	*244,735*	*114,076*	*220,309*	*157,216*	*282,184*	*149,227*	*150,619*	*138,189*	[2] *178,894*	[2] *204,517*	*244,725*	*129,042*
21	136,597	103,612	66,914	159,011	66,318	227,708	81,136	88,502	68,897	153,654	164,616	89,171	106,337
22	*124,461*	*90,888*	*59,190*	*151,717*	*67,217*	*236,221*	*78,258*	*75,565*	*63,334*	*139,919*	*162,634*	*76,815*	*110,876*
23	8,932	139,485	51,367	51,630	95,341	21,433	98,607	58,064	71,306	4,939	38,170	142,311	7,731
24	4,406	1,117	1,645	5,447	3,098	17,921	4,639	3,132	2,621	6,948	10,880	3,708	11,262
25	88.4	79.8	80.4	86.3	66.5	87.3	93.5	88.9	87.9	96.2	102.7	92.1	98.4
26	91.1	42.4	55.8	73.6	40.3	85.3	44.0	59.1	48.2	92.8	77.0	37.9	84.8
27	98.9	83.7	83.0	99.6	106.8	72.0	97.5	92.5	75.9	117.8	72.8	80.5	73.2
28	90.1	35.5	46.3	73.3	43.0	61.4	42.9	54.7	36.6	109.4	56.1	30.5	62.1
29	14,378,695	3,038,758	1,910,482	4,125,677	2,654,965	16,389,093	2,421,311	1,731,302	2,613,502	27,129,288	10,820,070	3,863,484	6,877,287
30	*8,794,145*	*1,741,732*	*980,077*	*3,321,766*	*1,292,319*	*10,241,670*	*1,171,731*	*1,102,552*	*1,362,766*	*19,000,440*	*6,214,274*	*1,740,950*	*4,489,017*
31	63.5	74.5	94.9	24.2	105.4	60.0	106.6	57.0	91.8	42.8	74.1	121.9	53.2
32	10,405,143	1,838,328	1,125,546	2,109,131	1,638,964	11,066,837	1,356,110	847,233	1,544,132	17,709,264	6,998,581	2,589,711	4,149,498
33	*6,199,960*	*1,015,140*	*524,050*	*1,847,630*	*659,190*	*6,764,450*	*582,860*	*554,820*	*751,050*	*12,052,270*	*3,834,840*	*993,560*	*2,802,160*
34	2,125,447	484,018	353,535	843,690	492,205	3,108,510	442,025	333,837	440,635	5,035,670	2,060,727	529,237	1,589,089
35	*1,273,050*	*240,360*	*190,940*	*653,660*	*288,410*	*1,931,170*	*227,430*	*208,930*	*231,670*	*3,163,170*	*1,233,560*	*266,550*	*993,500*
36	235,623	57,074	51,173	163,054	58,993	436,283	79,363	47,113	68,964	632,625	205,885	66,676	189,543
37	*150,690*	*38,020*	*38,780*	*151,860*	*40,950*	*382,350*	*50,800*	*29,820*	*43,200*	*341,990*	*178,680*	*39,250*	*141,130*
38	*1,612,452*	659,338	380,228	1,009,802	464,803	1,777,463	543,813	503,119	559,771	3,751,729	1,554,877	677,860	949,157
39	*1,170,465*	*448,212*	*226,307*	*668,716*	*297,789*	*1,163,700*	*310,641*	*308,962*	*336,846*	*3,463,010*	*967,394*	*441,810*	*552,227*
40	72.4	60.5	58.0	51.1	61.7	67.5	56.0	48.9	59.1	65.3	64.7	67.0	60.3
41	14.8	15.9	18.5	20.5	18.5	19.0	18.3	19.3	16.9	18.6	19.0	13.7	23.1
42	1.6	1.9	2.7	4.0	2.2	2.7	3.3	2.7	2.6	2.3	1.9	1.7	2.8
43	11.2	21.7	19.9	24.5	17.5	10.8	22.5	29.1	21.4	13.8	14.4	17.5	13.8
44	9,485	1,042	1,322	1,901	1,722	4,421	1,280	1,069	1,389	19,309	3,689	1,323	4,019
45	8,266	796	1,024	1.361	1,382	3,824	950	730	1,055	16,189	3,089	1,068	3,354
46	69.40	7.53	9.39	9.76	9.95	41.44	7.35	5.66	10.81	106.98	32.75	11.01	33.11
47	*48.18*	*4.15*	*4.59*	*8.39*	*4.19*	*23.97*	*3.91*	*3.68*	*5.43*	*67.26*	*18.75*	*4.06*	*21.72*
48	1,452	2,756	1,338	2,069	1,472	3,461	1,755	1,503	1,772	1,357	2,554	2,778	1,590
49	1,553,784	624,710	362,600	975,666	444,348	1,704,661	519,808	475,014	530,874	3,688,475	1,473,528	636,727	913,182
50	16,443	9,891	4,087	8,224	4,930	10,206	5,899	6,493	6,441	14,490	12,526	10,707	7,558
51	3,588	4,502	1,609	3,278	1,805	5,316	2,585	2,606	2,550	5,189	4,197	4,668	3,369
52	3,066	746	372	882	620	1,103	471	574	669	1,414	1,309	670	327
53	1,314	1,115	567	1,179	633	1,253	690	810	922	1,674	1,514	1,338	1,068
54	1,052	1,287	402	907	431	1,139	566	600	644	1,115	1,275	1,042	955
55	1,747	1,077	528	1,131	472	835	675	894	849	963	1,473	1,388	588
56	5,676	1,164	609	847	969	560	912	1,009	807	4,135	2,758	1,601	1,251
57	560,118	198,511	77,074	169,385	98,094	251,711	125,966	167,603	160,659	634,310	382,956	223,984	232,782
58	4,295	1,480	1,419	4,249	1,985	8,431	2,258	1,826	2,105	8,638	7,255	2,086	4,240
59	3,753	1,313	1,244	3,727	1,767	7,589	1,981	1,511	1,840	6,793	6,291	1,894	3,587
60	401	112	121	380	151	551	207	208	181	1,171	702	120	424
61	141	55	54	142	67	291	70	107	84	674	262	72	229
62	422,466	134,272	122,717	398,816	154,922	826,674	211,332	166,425	184,697	2,361,278	715,667	185,048	420,707
63	2,055	1,748	1,094	2,608	1,430	4,010	1,151	769	1,013	2,735	1,214	1,154	1,004
64	1,653	1,664	938	2,351	1,299	3,605	996	714	900	2,452	724	1,079	725
65	262	74	100	193	95	301	117	34	89	228	374	60	174
66	140	10	56	64	36	104	38	21	24	55	116	15	105
67	264,681	211,326	126,325	284,520	143,893	468,753	130,450	95,310	120,859	381,316	132,459	139,825	120,342
68	49	10	39	57	31	36	27	20	20	109	174	7	13
69	11,525	1,450	7,528	9,020	1,995	7,320	2,925	1,645	3,212	16,640	29,215	2,350	4,375
70	16,046	13,902	6,112	16,506	9,083	18,642	6,822	5,145	8,026	18,434	17,200	17,950	8,982
71	10,001	11,281	5,073	11,191	7,302	12,683	5,676	3,640	5,808	10,401	10,386	12,705	5,285
72	6,045	2,621	1,039	5,315	1,781	5,959	1,146	1,505	2,220	8,033	6,814	5,245	3,697
73	124,826	57,058	22,035	85,394	36,260	122,413	33,424	35,734	52,957	157,391	134,849	72,266	66,057
74	36,893	7,250	2,888	7,955	3,775	7,265	4,736	2,708	2,414	25,547	18,446	5,642	15,198
75	20,113	4,769	1,919	4,650	2,580	4,140	3,046	1,730	1,486	14,303	9,926	3,750	8,221
76	16,780	2,481	969	3,305	1,195	3,125	1,690	978	928	11,244	8,520	1,892	6,977
77	170,078	21,989	6,826	28,093	9,100	27,470	14,688	8,254	8,426	137,413	78,299	13,242	68,444
78	56	56	40	342	32	102	672	29	46	52	34	20	134
79	90	104	95	438	84	320	1,023	43	64	127	83	32	475
80	90,025	62,737	33,199	68,434	40,924	139,230	48,566	51,020	57,926	98,476	132,127	71,845	62,174
81	55,940	26,183	15,714	32,506	19,044	69,878	23,376	22,741	26,862	61,540	76,932	29,816	32,754
82	696	2,764	682	801	721	1,291	283	1,625	797	394	1,570	3,998	954
83	2,758	8,445	1,914	1,630	1,411	2,924	629	5,364	2,035	1,714	4,417	11,317	3,221

[2] See explanation for 1900 figures at close of text.

TABLE 1.—FARMS AND FARM PROPERTY,

[Comparative data for June 1, 1900, in italics.]

		Fulton.	Gallatin.	Garrard.	Grant.	Graves.	Grayson.	Green.
1	**Population**	14,114	4,697	11,894	10,581	33,539	19,958	11,871
2	*Population in 1900*	*11,546*	*5,163*	*12,042*	*13,239*	*32,204*	*19,878*	*12,255*
3	**Number of all farms**	1,185	777	1,852	1,920	5,162	3,178	2,210
4	*Number of all farms in 1900*	*1,001*	*797*	*1,306*	*2,056*	*4,526*	*3,125*	*2,172*
	Color and nativity of farmers:							
5	Native white	952	740	1,615	1,889	4,929	3,153	2,039
6	Foreign-born white	5	12	7	12	9	11	1
7	Negro and other nonwhite	228	25	230	19	224	14	170
	Number of farms, classified by size:							
8	Under 3 acres	.....	1	5	.....	2	1	6
9	3 to 9 acres	55	93	195	133	150	120	95
10	10 to 19 acres	104	112	331	201	609	219	289
11	20 to 49 acres	440	175	513	468	1,666	546	525
12	50 to 99 acres	293	165	410	507	1,713	1,078	667
13	100 to 174 acres	183	153	237	418	807	912	471
14	175 to 259 acres	66	53	97	136	164	204	116
15	260 to 499 acres	33	24	48	48	49	84	36
16	500 to 999 acres	6	1	14	9	2	12	3
17	1,000 acres and over	.....	.....	2	.....	.....	2	2
	LAND AND FARM AREA							
18	Approximate land area ... acres	123,520	69,760	151,680	168,960	352,640	318,080	178,560
19	Land in farms ... acres	89,892	58,620	127,788	156,482	335,830	295,551	167,375
20	*Land in farms in 1900 ... acres*	*87,086*	*63,062*	*129,400*	*154,892*	*328,564*	*291,623*	*145,957*
21	Improved land in farms ... acres	75,370	51,832	111,485	137,294	259,940	192,491	122,519
22	*Improved land in farms in 1900 ... acres*	*69,091*	*57,264*	*113,554*	*139,986*	*241,066*	*175,702*	*124,142*
23	Woodland in farms ... acres	13,868	3,372	12,449	7,552	65,867	96,194	36,427
24	Other unimproved land in farms ... acres	654	3,416	3,854	11,636	10,023	6,866	8,429
25	Per cent of land area in farms	72.8	84.0	84.2	92.6	95.2	92.9	93.7
26	Per cent of farm land improved	83.8	88.4	87.2	87.7	77.4	65.1	73.2
27	Average acres per farm	75.9	75.4	69.0	81.5	65.1	93.0	75.7
28	Average improved acres per farm	63.6	66.7	60.2	71.5	50.4	60.6	55.4
	VALUE OF FARM PROPERTY							
29	**All farm property** ... dollars	5,842,591	2,564,007	9,360,056	6,841,018	12,120,884	5,018,699	4,124,010
30	*All farm property in 1900 ... dollars*	*3,134,771*	*2,010,669*	*4,533,359*	*4,847,906*	*6,251,958*	*2,756,690*	*2,044,872*
31	Per cent increase, 1900-1910	86.4	27.5	106.5	41.1	93.9	82.1	101.7
32	Land ... dollars	3,924,594	1,553,270	6,496,714	4,023,615	6,961,325	2,510,678	2,292,331
33	*Land in 1900 ... dollars*	*2,164,590*	*1,274,900*	*2,835,950*	*2,924,920*	*3,536,000*	*1,356,350*	*1,049,660*
34	Buildings ... dollars	879,540	594,010	1,521,585	1,611,150	2,414,078	1,062,106	861,165
35	*Buildings in 1900 ... dollars*	*461,010*	*423,320*	*836,880*	*1,121,940*	*1,265,320*	*547,320*	*433,140*
36	Implements and machinery ... dollars	173,744	50,476	189,779	148,140	424,949	198,704	151,062
37	*Implements, etc., in 1900 ... dollars*	*115,270*	*57,270*	*115,830*	*140,680*	*313,570*	*134,920*	*90,110*
38	Domestic animals, poultry, and bees ... dollars	864,713	366,251	1,151,978	1,058,113	2,320,532	1,247,211	819,452
39	*Domestic animals, etc., in 1900 ... dollars*	*393,901*	*255,169*	*754,699*	*660,366*	*1,137,068*	*717,620*	*471,962*
	Per cent of value of all property in—							
40	Land	67.2	60.6	69.4	58.8	57.4	50.0	55.6
41	Buildings	15.1	23.2	16.3	23.6	19.9	21.2	20.9
42	Implements and machinery	3.0	2.0	2.0	2.2	3.5	4.0	3.7
43	Domestic animals, poultry, and bees	14.8	14.3	12.3	15.5	19.1	24.9	19.9
	Average values:							
44	All property per farm ... dollars	4,930	3,300	5,054	3,563	2,348	1,579	1,866
45	Land and buildings per farm ... dollars	4,054	2,764	4,330	2,935	1,816	1,124	1,427
46	Land per acre ... dollars	43.66	26.50	50.84	25.71	20.73	8.49	13.70
47	*Land per acre in 1900 ... dollars*	*24.38*	*20.22*	*21.91*	*18.88*	*10.76*	*4.65*	*7.19*
	DOMESTIC ANIMALS (farms and ranges)							
48	Farms reporting domestic animals	1,118	669	1,713	1,813	4,954	3,032	2,037
49	Value of domestic animals ... dollars	841,134	349,663	1,098,891	1,004,528	2,240,929	1,179,951	784,996
	Cattle:							
50	Total number	5,206	2,519	9,537	8,131	12,763	11,468	6,593
51	Dairy cows	2,033	1,223	2,717	3,446	6,242	5,143	2,890
52	Other cows	526	258	1,171	852	1,230	1,284	935
53	Yearling heifers	797	355	1,411	1,168	1,929	1,192	784
54	Calves	759	263	778	981	1,728	1,027	524
55	Yearling steers and bulls	530	233	1,485	849	1,114	948	740
56	Other steers and bulls	561	187	1,975	835	520	1,874	720
57	Value ... dollars	104,976	77,767	266,250	244,183	303,245	237,228	145,062
	Horses:							
58	Total number	2,413	1,760	4,398	4,819	9,851	5,841	2,997
59	Mature horses	2,110	1,511	3,757	4,173	8,722	5,146	2,613
60	Yearling colts	189	196	447	454	819	531	251
61	Spring colts	114	53	194	192	310	164	133
62	Value ... dollars	293,131	155,332	439,043	475,793	1,051,222	501,577	266,970
	Mules:							
63	Total number	2,421	482	1,793	638	6,064	2,748	2,753
64	Mature mules	2,111	379	1,437	433	5,320	2,240	2,451
65	Yearling colts	264	80	253	108	528	354	213
66	Spring colts	46	23	103	97	216	154	89
67	Value ... dollars	318,752	57,982	220,620	64,014	686,976	288,577	304,771
	Asses and burros:							
68	Number	12	1	34	17	78	33	30
69	Value ... dollars	2,100	500	8,025	3,280	12,555	6,501	8,365
	Swine:							
70	Total number	15,897	4,165	13,341	11,173	24,748	17,354	7,651
71	Mature hogs	10,264	2,432	8,952	6,356	17,285	12,747	6,328
72	Spring pigs	5,633	1,733	4,389	4,817	7,463	4,607	1,323
73	Value ... dollars	95,116	27,608	101,091	69,828	154,999	95,386	43,374
	Sheep:							
74	Total number	6,852	7,422	15,557	30,725	8,020	15,766	4,838
75	Rams, ewes, and wethers	3,675	4,051	8,823	16,796	4,920	9,347	3,098
76	Spring lambs	3,177	3,371	6,734	13,929	3,100	6,419	1,740
77	Value ... dollars	26,806	30,473	63,847	147,128	30,382	49,602	16,223
	Goats:							
78	Number	96	1	3	179	989	377	90
79	Value ... dollars	253	1	15	302	1,550	1,080	231
	POULTRY AND BEES							
80	Number of poultry of all kinds	42,391	28,073	94,717	80,002	150,527	123,909	59,853
81	Value ... dollars	22,181	15,837	49,597	47,676	75,607	65,889	33,633
82	Number of colonies of bees	693	321	1,173	1,837	2,292	521	345
83	Value ... dollars	1,398	751	3,490	5,909	3,996	1,371	823

BY COUNTIES: APRIL 15, 1910—Continued.

[Comparative data for June 1, 1900, in italics.]

	Greenup.	Hancock.	Hardin.	Harlan.	Harrison.	Hart.	Henderson.	Henry.	Hickman.	Hopkins.	Jackson.	Jefferson.	Jessamine.
1	18,475	8,512	22,696	10,566	16,873	18,173	29,352	13,716	11,750	34,291	10,734	262,920	12,613
2	*15,452*	*8,914*	*22,937*	*9,838*	*18,570*	*18,390*	*32,907*	*14,620*	*11,745*	*30,995*	*10,561*	*232,549*	*11,925*
3	2,364	1,483	3,293	1,593	2,607	3,028	2,734	2,329	1,511	3,292	1,944	3,093	1,285
4	*1,397*	*1,332*	*3,155*	*1,674*	*2,456*	*2,861*	*2,832*	*2,127*	*1,432*	*2,954*	*1,799*	*2,827*	*983*
5	2,342	1,425	3,193	1,559	2,477	2,786	2,238	2,206	1,431	3,140	1,940	2,651	1,152
6	16	13	33	.....	23	6	27	7	3	2	1	300	7
7	6	45	67	34	107	236	469	116	77	150	3	142	126
8	1	1	.....	1	4	.....	1	5	.....	1	.....	49	.....
9	221	93	123	295	268	175	152	301	54	93	173	417	188
10	309	196	219	263	353	317	388	359	85	366	211	519	215
11	498	358	539	304	675	644	719	430	402	852	402	888	326
12	636	423	894	275	648	894	657	584	506	980	605	625	206
13	453	311	929	195	439	734	503	423	312	695	380	328	172
14	154	78	375	112	134	188	183	145	99	184	113	162	114
15	75	19	174	88	70	65	102	72	44	93	48	88	51
16	14	4	35	48	15	9	25	8	8	21	10	16	13
17	3	.....	5	12	1	2	4	2	1	7	2	1	.....
18	221,440	123,520	387,840	305,920	199,040	275,200	278,400	193,920	144,000	349,440	213,120	247,680	110,080
19	197,021	108,588	367,128	161,926	192,849	246,407	231,677	178,217	133,494	298,263	153,561	196,707	98,887
20	*162,747*	*107,081*	*362,814*	*179,485*	*194,480*	*240,523*	*257,717*	*175,727*	*117,634*	*278,453*	*156,422*	*208,753*	*98,698*
21	97,059	76,062	260,416	47,252	175,164	169,034	200,954	155,243	105,678	180,955	78,807	151,062	76,000
22	*75,412*	*76,284*	*255,252*	*46,975*	*170,330*	*157,739*	*216,725*	*154,934*	*89,277*	*179,098*	*65,224*	*167,246*	*88,152*
23	97,000	17,638	90,609	114,133	7,170	70,899	26,497	10,030	27,232	89,753	70,753	26,206	10,613
24	2,962	14,888	16,103	541	10,515	6,474	4,226	12,944	584	27,555	4,001	19,439	13,274
25	89.0	87.9	94.7	52.9	96.9	89.5	83.2	91.9	92.7	85.4	72.1	79.4	90.7
26	49.3	70.1	70.9	29.2	90.8	68.6	86.7	87.1	79.2	60.7	51.3	76.8	76.1
27	83.3	73.2	111.5	101.6	74.0	81.4	84.7	76.5	88.3	90.6	79.0	63.6	77.7
28	41.1	51.3	79.1	29.7	67.2	55.8	73.5	66.7	69.9	55.0	40.5	48.8	59.1
29	3,621,663	2,836,581	9,597,106	3,621,361	12,972,870	7,625,814	12,233,806	10,326,390	6,627,592	9,448,950	1,674,909	26,225,014	9,685,654
30	*1,978,595*	*1,690,253*	*6,517,790*	*1,338,957*	*7,248,125*	*3,837,171*	*8,263,925*	*6,226,526*	*3,630,026*	*4,636,370*	*1,083,371*	*19,838,361*	*5,790,191*
31	83.0	67.8	47.2	170.5	79.0	98.7	32.1	65.8	80.1	103.8	62.1	32.2	67.3
32	2,130,817	1,538,000	5,478,388	2,980,288	8,601,055	4,678,911	8,358,368	6,609,257	4,143,415	6,048,595	780,678	17,782,704	6,795,362
33	*1,158,190*	*921,850*	*3,759,690*	*835,000*	*4,591,660*	*2,183,810*	*6,555,880*	*3,922,970*	*2,389,260*	*2,811,820*	*511,230*	*13,988,910*	*3,908,080*
34	719,773	614,052	1,996,845	292,123	2,457,015	1,560,925	2,031,066	2,289,075	1,165,604	1,694,007	328,575	5,932,870	1,734,328
35	*357,060*	*360,230*	*1,314,500*	*180,590*	*1,441,650*	*803,660*	*1,416,690*	*1,339,580*	*532,780*	*905,040*	*174,350*	*4,048,340*	*1,145,950*
36	114,569	130,560	364,528	29,781	257,839	208,420	304,139	217,094	196,910	263,412	52,229	801,370	220,122
37	*74,230*	*74,670*	*286,760*	*34,400*	*195,910*	*136,190*	*285,540*	*164,980*	*156,940*	*197,050*	*29,190*	*568,220*	*144,630*
38	656,504	553,969	1,757,345	319,169	1,656,961	1,177,558	1,540,233	1,210,964	1,121,663	1,442,936	513,427	1,708,070	935,842
39	*389,115*	*333,503*	*1,156,840*	*288,967*	*1,020,905*	*713,511*	*1,005,835*	*798,996*	*541,046*	*724,460*	*318,621*	*1,252,891*	*591,531*
40	58.8	54.2	57.1	82.3	66.3	61.4	68.3	64.0	62.5	64.0	46.6	67.8	70.2
41	19.9	21.6	20.8	8.1	18.9	20.5	16.6	22.2	17.6	17.9	19.6	22.6	17.9
42	3.2	4.6	3.8	0.8	2.0	2.7	2.5	2.1	3.0	2.8	3.1	3.1	2.3
43	18.1	19.5	18.3	8.8	12.8	15.4	12.6	11.7	16.9	15.3	30.7	6.5	9.7
44	1,532	1,913	2,914	2,273	4,976	2,518	4,475	4,434	4,386	2,870	862	8,479	7,537
45	1,206	1,451	2,270	2,054	4,242	2,061	3,800	3,821	3,514	2,352	571	7,667	6,638
46	10.82	14.16	14.92	18.41	44.60	18.99	36.08	37.09	31.04	20.28	5.03	90.40	68.03
47	*7.12*	*8.61*	*10.36*	*4.65*	*23.61*	*9.08*	*25.44*	*22.32*	*20.40*	*10.10*	*3.27*	*67.02*	*39.60*
48	2,184	1,356	3,156	1,478	2,408	2,830	2,498	2,033	1,492	3,181	1,842	2,908	1,199
49	621,887	527,400	1,679,057	301,571	1,570,096	1,123,930	1,490,572	1,161,887	1,087,050	1,394,037	492,842	1,639,006	900,457
50	8,300	3,835	16,106	5,188	12,026	10,463	8,760	8,478	6,006	10,699	6,205	11,129	6,593
51	3,722	1,792	6,551	2,622	4,224	4,288	3,935	3,180	2,290	4,692	2,749	7,594	2,611
52	649	367	1,688	376	1,447	1,250	857	826	790	1,087	506	794	1,069
53	912	467	1,981	635	1,592	1,330	959	1,291	1,027	1,269	866	1,057	946
54	873	380	1,306	737	1,227	834	1,096	938	740	1,287	603	1,029	842
55	848	347	1,782	490	1,511	1,263	763	1,159	608	1,300	903	228	471
56	1,296	482	2,798	328	2,025	1,498	1,150	1,084	551	1,064	578	427	654
57	198,035	95,606	369,175	97,825	380,324	247,792	209,578	278,715	134,563	217,864	135,735	369,200	205,408
58	2,301	2,598	7,761	688	7,296	4,586	5,452	5,667	3,727	5,633	1,672	7,062	3,483
59	2,097	2,402	6,849	637	6,399	4,072	4,842	5,018	3,190	5,004	1,439	6,604	2,987
60	155	120	633	35	605	356	448	449	361	427	164	354	335
61	49	76	279	16	292	158	162	200	176	202	69	104	161
62	220,162	259,910	688,644	61,360	689,314	435,744	502,775	534,108	404,519	562,132	152,796	793,461	358,402
63	1,383	1,021	2,933	807	1,315	2,825	4,904	1,333	2,870	4,415	1,214	2,748	1,432
64	1,262	895	2,353	772	750	2,533	4,656	1,187	2,544	4,071	1,157	2,596	1,134
65	102	91	435	32	341	221	200	74	240	272	47	113	209
66	19	35	145	3	224	71	48	72	86	72	10	39	89
67	165,335	120,500	328,021	104,612	120,192	332,163	606,834	164,129	364,833	492,174	151,905	334,880	176,488
68	13	4	65	5	67	39	28	16	34	74	9	33	17
69	1,185	1,025	12,315	345	19,180	7,587	4,850	5,750	3,160	9,035	1,240	4,491	5,600
70	4,509	5,857	26,993	8,295	19,002	10,625	26,292	14,003	21,754	18,776	5,828	13,700	12,199
71	3,337	4,171	18,251	7,257	10,636	8,904	17,427	7,871	14,647	13,450	4,797	8,610	6,846
72	1,172	1,686	8,742	1,038	8,366	1,721	8,865	6,132	7,107	5,326	1,031	5,090	5,353
73	34,139	37,138	176,043	26,484	124,530	65,731	147,422	96,039	141,610	89,401	31,702	100,861	79,127
74	955	3,543	27,524	4,381	53,050	10,164	4,673	17,486	8,678	7,010	6,348	7,411	15,808
75	605	2,097	15,655	3,143	28,351	6,197	2,815	9,216	5,297	4,207	4,140	4,128	8,367
76	350	1,446	11,869	1,238	24,699	3,967	1,858	8,270	3,381	2,803	2,208	3,283	7,441
77	2,998	13,032	101,619	10,915	236,084	34,521	18,282	83,114	37,409	23,077	19,407	35,704	75,114
78	15	56	1,180	23	127	187	362	12	404	199	29	127	96
79	33	189	3,240	30	472	392	831	32	956	354	57	349	318
80	65,732	50,707	145,012	32,675	129,034	96,715	101,982	88,349	63,720	88,968	42,392	115,867	59,804
81	31,021	25,583	75,138	11,507	80,669	51,113	47,081	46,371	32,890	45,604	17,375	67,144	33,132
82	1,462	457	984	2,312	1,956	831	920	1,017	1,073	1,433	1,081	693	652
83	3,596	986	3,150	6,091	6,196	2,515	2,580	2,706	1,723	3,295	3,210	1,920	2,253

TABLE 1.—FARMS AND FARM PROPERTY,

[Comparative data for June 1, 1900, in italics.]

		Johnson.	Kenton.	Knott.	Knox.	Larue.	Laurel.	Lawrence.
1	**Population**	17,482	70,355	10,791	22,116	10,701	19,872	20,067
2	*Population in 1900*	*15,730*	*68,591*	*8,704*	*17,872*	*10,764*	*17,592*	*19,612*
3	**Number of all farms**	2,416	1,302	1,771	2,771	1,550	2,780	3,036
4	*Number of all farms in 1900*	*2,252*	*1,302*	*1,392*	*2,318*	*1,531*	*2,330*	*2,959*
	Color and nativity of farmers:							
5	Native white	2,406	1,122	1,749	2,713	1,497	2,646	3,025
6	Foreign-born white	.....	170	.....	1	6	100	8
7	Negro and other nonwhite	10	10	22	57	47	34	3
	Number of farms, classified by size:							
8	Under 3 acres	.....	7	.....	2	6	8	7
9	3 to 9 acres	334	97	246	421	85	330	374
10	10 to 19 acres	367	155	218	559	92	385	460
11	20 to 49 acres	470	375	273	563	239	646	552
12	50 to 99 acres	657	386	376	563	464	754	711
13	100 to 174 acres	412	199	361	411	469	469	571
14	175 to 259 acres	113	60	157	145	127	121	212
15	260 to 499 acres	46	21	91	85	60	53	107
16	500 to 999 acres	17	2	32	22	6	13	31
17	1,000 acres and over	.....	.....	17	.....	2	1	11
	LAND AND FARM AREA							
18	Approximate land area ... acres	171,520	104,320	222,720	227,840	184,320	286,080	270,080
19	Land in farms ... acres	163,635	86,408	202,438	187,590	153,315	188,248	260,485
20	*Land in farms in 1900* ... acres	*165,727*	*95,248*	*184,687*	*199,218*	*155,641*	*204,876*	*247,661*
21	Improved land in farms ... acres	95,895	75,167	52,261	100,889	109,845	99,542	156,235
22	*Improved land in farms in 1900* ... acres	*85,441*	*86,867*	*39,007*	*96,026*	*108,307*	*92,779*	*131,018*
23	Woodland in farms ... acres	66,289	3,960	148,945	84,582	37,675	82,151	101,139
24	Other unimproved land in farms ... acres	1,451	7,281	1,232	2,119	5,795	6,555	3,111
25	Per cent of land area in farms	95.4	82.8	90.9	82.3	83.2	65.8	96.4
26	Per cent of farm land improved	58.6	87.0	25.8	53.8	71.6	52.9	60.0
27	Average acres per farm	67.7	66.4	114.3	67.7	98.9	67.7	85.8
28	Average improved acres per farm	39.7	57.7	29.5	36.4	70.9	35.8	51.5
	VALUE OF FARM PROPERTY							
29	**All farm property** ... dollars	3,154,391	5,907,499	2,083,026	3,179,627	4,966,706	3,252,153	3,831,909
30	*All farm property in 1900* ... dollars	*1,563,318*	*5,269,531*	*876,671*	*1,823,789*	*2,433,497*	*1,829,336*	*2,333,307*
31	Per cent increase, 1900-1910	101.8	12.1	137.6	74.3	104.1	77.8	64.2
32	Land ... dollars	1,889,350	3,292,485	1,413,551	1,862,688	2,960,022	1,555,066	2,023,364
33	*Land in 1900* ... dollars	*879,430*	*3,296,050*	*536,440*	*1,032,720*	*1,367,320*	*923,330*	*1,197,510*
34	Buildings ... dollars	585,549	1,672,080	272,474	616,193	999,837	878,423	809,750
35	*Buildings in 1900* ... dollars	*281,870*	*1,257,660*	*101,860*	*301,370*	*481,500*	*398,880*	*469,710*
36	Implements and machinery ... dollars	53,989	233,367	26,341	66,810	168,921	128,305	101,211
37	*Implements, etc., in 1900* ... dollars	*31,690*	*194,530*	*19,480*	*50,450*	*121,320*	*70,020*	*73,900*
38	Domestic animals, poultry, and bees ... dollars	625,503	709,567	370,660	633,936	837,926	690,359	897,584
39	*Domestic animals, etc., in 1900* ... dollars	*370,328*	*521,291*	*218,891*	*439,249*	*463,357*	*437,106*	*592,187*
	Per cent of value of all property in—							
40	Land	59.9	55.7	67.9	58.6	59.6	47.8	52.8
41	Buildings	18.6	28.3	13.1	19.4	20.1	27.0	21.1
42	Implements and machinery	1.7	4.0	1.3	2.1	3.4	3.9	2.6
43	Domestic animals, poultry, and bees	19.8	12.0	17.8	19.9	16.9	21.2	23.4
	Average values:							
44	All property per farm ... dollars	1,306	4,537	1,176	1,147	3,204	1,170	1,262
45	Land and buildings per farm ... dollars	1,024	3,813	952	895	2,555	875	933
46	Land per acre ... dollars	11.55	38.10	6.98	9.93	19.31	8.26	7.77
47	*Land per acre in 1900* ... dollars	*5.31*	*34.60*	*2.90*	*5.18*	*8.79*	*4.51*	*4.34*
	DOMESTIC ANIMALS (farms and ranges)							
48	Farms reporting domestic animals	2,276	1,246	1,673	2,602	1,479	2,670	2,811
49	Value of domestic animals ... dollars	588,398	666,483	353,486	599,840	803,413	660,630	846,282
	Cattle:							
50	Total number	8,539	6,787	6,535	9,614	6,389	9,853	16,457
51	Dairy cows	3,773	4,617	2,923	4,166	2,642	4,553	4,825
52	Other cows	431	348	381	809	800	797	2,416
53	Yearling heifers	1,177	570	766	1,487	869	1,343	1,644
54	Calves	722	818	778	1,209	498	1,164	1,145
55	Yearling steers and bulls	1,085	256	707	1,220	584	1,251	1,733
56	Other steers and bulls	1,351	178	980	723	996	745	4,694
57	Value ... dollars	207,173	225,940	128,792	172,074	157,614	196,115	363,037
	Horses:							
58	Total number	1,917	3,137	834	1,787	3,670	2,505	3,134
59	Mature horses	1,699	2,861	750	1,541	3,215	2,223	2,747
60	Yearling colts	148	214	64	176	322	206	273
61	Spring colts	70	62	20	70	133	76	114
62	Value ... dollars	176,141	315,298	75,625	149,814	342,205	227,107	288,337
	Mules:							
63	Total number	1,169	270	781	1,958	1,634	1,568	962
64	Mature mules	1,046	227	738	1,820	1,314	1,417	855
65	Yearling colts	87	32	39	111	221	120	87
66	Spring colts	36	11	4	27	99	31	20
67	Value ... dollars	143,313	27,116	97,682	224,000	193,232	178,749	112,252
	Asses and burros:							
68	Number	34	5	8	42	41	12	16
69	Value ... dollars	4,635	3,200	425	6,135	9,100	1,330	2,260
	Swine:							
70	Total number	7,646	5,201	12,594	9,135	10,004	7,865	9,099
71	Mature hogs	5,775	2,943	9,630	7,430	7,666	6,199	6,200
72	Spring pigs	1,871	2,258	2,964	1,705	2,338	1,666	2,899
73	Value ... dollars	47,190	36,667	39,776	38,447	67,689	38,592	61,739
	Sheep:							
74	Total number	3,435	12,253	5,312	4,020	8,690	6,798	5,912
75	Rams, ewes, and wethers	2,204	6,552	3,573	2,726	5,062	4,545	3,710
76	Spring lambs	1,231	5,701	1,739	1,294	3,628	2,253	2,202
77	Value ... dollars	9,883	58,221	11,130	9,254	33,311	18,453	17,859
	Goats:							
78	Number	19	23	34	46	161	83	204
79	Value ... dollars	63	41	56	116	262	284	798
	POULTRY AND BEES							
80	Number of poultry of all kinds	61,015	69,491	41,820	66,072	59,659	59,167	99,232
81	Value ... dollars	29,676	40,898	12,078	26,247	33,398	24,538	41,917
82	Number of colonies of bees	2,538	775	2,263	3,218	359	1,605	3,190
83	Value ... dollars	7,429	2,186	5,096	7,849	1,115	5,191	9,385

[1] See explanation for 1910 figures at close of text.

BY COUNTIES: APRIL 15, 1910—Continued.

[Comparative data for June 1, 1900, in italics.]

	Lee.	Leslie.	Letcher.	Lewis.	Lincoln.	Livingston.	Logan.	Lyon.	McCracken.	McLean.	Madison.	Magoffin.	Marion.
1	9,531	8,976	10,623	16,887	17,897	10,627	24,977	9,423	35,064	13,241	26,951	13,654	16,330
2	*7,988*	*6,753*	*9,172*	*17,868*	*17,059*	*11,354*	*25,994*	*9,319*	*28,733*	*12,448*	*25,607*	*12,006*	*16,290*
3	1,228	1,343	1,596	2,852	2,510	1,713	3,772	1,275	1,923	1,664	3,770	2,184	1,858
4	*1,022*	*932*	*1,487*	*2,476*	*1,945*	*1,556*	*3,779*	*1,260*	*1,569*	*1,570*	*2,741*	*1,855*	*1,590*
5	1,212	1,326	1,593	2,808	2,197	1,661	3,262	1,145	1,714	1,613	3,180	2,166	1,758
6	6	2	.....	22	122	8	7	7	23	5	10	3	7
7	10	15	3	22	191	44	503	123	186	46	580	15	93
8	.....	.....	.....	.....	3	.....	9	.....	9	.....	2	.....	.....
9	175	70	160	250	289	51	184	53	108	35	584	239	148
10	167	120	237	376	364	108	468	217	205	171	622	259	198
11	276	245	297	643	652	384	877	304	592	430	1,135	344	329
12	309	289	362	755	558	455	943	264	582	508	668	559	393
13	196	351	298	531	381	418	826	278	308	371	415	490	443
14	62	130	118	161	154	173	304	100	96	85	178	175	222
15	35	81	89	101	90	101	142	46	18	47	126	89	106
16	7	42	27	30	16	22	17	13	3	16	32	25	16
17	1	15	8	5	3	1	2	.....	2	1	8	4	3
18	127,360	238,720	227,200	314,240	216,320	250,880	411,520	177,280	152,960	161,920	285,440	193,280	220,800
19	86,419	169,254	154,166	244,823	190,274	183,287	328,282	110,305	132,106	142,616	260,652	197,804	196,107
20	*87,834*	*173,079*	*162,881*	*219,151*	*183,723*	*183,118*	*316,552*	*108,408*	*133,579*	*141,731*	*267,159*	*103,885*	*233,609*
21	36,889	39,797	54,937	108,721	132,460	124,881	233,887	71,048	103,793	107,473	221,410	90,908	132,896
22	*30,736*	*50,858*	*49,876*	*101,670*	*128,019*	*113,231*	*221,350*	*64,331*	*84,704*	*93,975*	*229,185*	*67,879*	*140,635*
23	47,815	119,444	97,919	97,850	54,999	54,333	82,061	35,102	26,468	31,309	32,302	102,383	53,936
24	1,715	10,013	1,310	38,252	2,815	4,073	12,334	4,155	1,845	3,834	6,940	4,513	9,275
25	67.9	70.9	67.9	77.9	88.0	73.1	79.8	62.2	86.4	88.1	91.3	102.3	88.8
26	42.7	23.5	35.6	44.4	69.6	68.1	71.2	64.4	78.6	75.4	84.9	46.0	67.8
27	70.4	126.0	96.6	85.8	75.8	107.0	87.0	86.5	68.7	85.7	69.1	90.6	105.5
28	30.0	29.6	34.4	38.1	52.8	72.9	62.0	55.7	54.0	64.6	58.7	41.6	71.5
29	1,064,546	1,650,417	1,696,584	4,398,112	9,417,626	3,934,072	10,914,988	2,219,199	6,490,303	5,260,484	15,799,118	2,617,005	7,027,767
30	*696,087*	*757,453*	*1,023,141*	*2,035,156*	*5,549,750*	*2,431,720*	*6,956,417*	*1,303,519*	*2,796,829*	*2,945,831*	*9,738,022*	*1,345,842*	*4,566,609*
31	52.7	117.9	65.8	66.9	69.7	61.8	56.9	70.2	132.1	78.6	62.2	94.4	67.0
32	576,078	1,167,569	991,351	2,377,685	6,089,095	2,153,381	6,459,809	1,189,923	3,945,258	3,171,451	10,848,848	1,588,264	4,567,875
33	*395,970*	*433,160*	*583,070*	*1,446,660*	*3,401,060*	*1,352,960*	*4,284,170*	*657,070*	*1,638,060*	*1,725,910*	*6,197,870*	*767,010*	*2,679,380*
34	207,800	190,466	296,277	1,095,215	1,786,240	690,244	2,306,730	438,498	1,298,686	1,041,590	2,541,470	375,293	1,527,131
35	*106,630*	*99,290*	*159,260*	*589,990*	*1,080,060*	*421,250*	*1,376,790*	*233,660*	*530,360*	*607,240*	*1,652,450*	*183,460*	*924,250*
36	21,503	19,448	29,745	140,497	226,145	123,187	347,855	76,783	233,093	198,335	254,541	49,270	200,662
37	*19,520*	*21,390*	*23,580*	*108,080*	*157,020*	*112,550*	*292,260*	*63,340*	*162,720*	*136,030*	*168,240*	*27,430*	*165,060*
38	259,105	272,934	379,211	784,715	1,316,146	967,260	1,800,594	513,995	1,013,266	849,108	2,154,259	604,178	1,332,099
39	*174,867*	*203,613*	*257,241*	*489,326*	*911,610*	*544,960*	*1,003,197*	*299,449*	*465,689*	*476,651*	*1,719,462*	*367,942*	*797,819*
40	54.1	70.7	58.4	54.1	64.7	54.7	59.2	53.6	60.8	60.3	68.7	60.7	59.9
41	19.5	11.5	17.5	24.9	19.0	17.5	21.1	19.8	20.0	19.8	16.1	14.3	20.0
42	2.0	1.2	1.8	3.2	2.4	3.1	3.2	3.5	3.6	3.8	1.6	1.9	2.6
43	24.3	16.5	22.4	17.8	14.0	24.6	16.5	23.2	15.6	16.1	13.6	23.1	17.5
44	867	1,229	1,063	1,542	3,752	2,297	2,894	1,741	3,375	3,161	4,191	1,198	4,105
45	638	1,011	807	1,218	3,138	1,660	2,324	1,277	2,727	2,532	3,552	899	3,280
46	6.67	6.90	6.43	9.71	32.00	11.75	19.68	10.79	29.86	22.24	41.62	8.03	23.29
47	*4.51*	*2.50*	*3.58*	*6.60*	*18.51*	*7.39*	*13.53*	*6.06*	*12.26*	*12.18*	*23.20*	*4.68*	*11.23*
48	1,124	1,299	1,556	2,508	2,327	1,653	3,540	1,173	1,854	1,591	3,440	2,072	1,745
49	246,065	261,053	359,151	736,008	1,268,853	933,034	1,740,487	496,188	974,957	816,739	2,059,703	572,883	1,289,164
50	3,536	5,140	6,243	7,716	12,774	8,406	11,240	5,517	5,742	5,397	25,143	8,016	8,912
51	1,724	2,228	2,949	3,747	4,184	2,626	4,833	2,107	3,298	2,442	5,796	3,680	3,417
52	232	374	527	517	845	1,226	1,354	471	555	569	3,179	614	761
53	500	669	960	940	1,512	1,002	1,638	730	792	651	2,544	1,088	1,201
54	348	751	828	781	1,303	796	1,146	634	601	614	1,406	772	902
55	328	350	700	709	1,430	1,262	1,322	694	285	424	3,097	912	1,437
56	404	768	279	1,022	3,500	1,494	947	881	211	697	9,121	950	1,194
57	82,388	104,854	109,087	225,683	352,096	174,063	261,769	102,105	158,085	116,685	718,215	181,654	247,956
58	931	555	933	3,737	5,272	3,491	6,028	1,658	4,286	4,055	7,949	1,730	5,399
59	844	519	870	3,364	4,507	3,044	5,246	1,468	3,835	3,489	6,852	1,498	4,684
60	63	27	46	274	543	333	508	125	317	384	760	157	468
61	24	9	17	99	222	114	274	65	134	182	337	75	247
62	85,787	50,767	81,430	372,569	483,997	337,636	619,957	154,049	467,559	405,552	743,141	157,979	550,217
63	434	611	1,069	724	2,126	2,591	5,686	1,742	2,263	1,697	2,843	1,486	2,426
64	400	594	1,026	647	1,552	2,255	4,907	1,611	2,010	1,523	2,366	1,336	1,750
65	26	17	35	43	407	202	609	94	176	124	336	127	458
66	8	.....	8	34	167	74	170	37	77	50	141	23	218
67	49,393	71,672	129,966	77,490	237,122	289,708	666,506	184,594	267,784	200,973	332,716	176,715	266,340
68	10	1	3	13	110	25	107	16	58	16	115	14	184
69	420	125	500	2,965	23,595	3,360	16,375	2,500	7,110	2,125	21,370	1,330	46,755
70	4,270	8,364	10,199	5,187	11,692	17,590	21,517	9,964	10,355	12,526	22,061	9,339	13,876
71	3,308	7,132	8,721	3,675	7,911	12,007	16,123	6,594	7,222	8,874	14,779	7,087	9,597
72	962	1,232	1,478	1,512	3,781	5,583	5,394	3,370	3,133	3,652	7,282	2,252	4,279
73	22,939	25,340	27,434	44,457	76,700	101,709	121,834	47,387	66,430	74,330	168,854	43,080	99,826
74	1,802	3,530	4,828	3,241	22,356	7,573	13,007	1,741	1,773	4,760	18,681	4,198	19,077
75	1,203	2,507	3,303	1,855	12,475	4,305	7,425	1,066	1,097	2,905	10,443	2,857	10,328
76	599	1,023	1,525	1,386	9,881	3,268	5,582	675	676	1,855	8,238	1,341	8,749
77	5,101	8,285	10,704	13,084	94,609	25,628	53,377	5,272	6,817	17,025	75,203	11,397	77,947
78	18	1	4	55	295	372	285	169	739	31	96	46	50
79	37	10	30	360	734	930	669	281	1,172	49	204	128	123
80	27,408	22,821	43,772	85,020	89,404	70,782	112,698	39,665	70,848	58,817	169,280	52,698	73,080
81	10,489	7,139	12,339	42,575	44,406	33,094	57,157	17,207	34,920	30,168	89,199	24,366	40,997
82	856	1,710	3,115	2,057	904	723	1,307	362	1,273	1,153	1,589	1,962	903
83	2,551	4,742	7,721	5,532	2,887	1,132	2,950	600	3,389	2,201	5,357	6,929	1,938

TABLE 1.—FARMS AND FARM PROPERTY,

[Comparative data for June 1, 1900, in italics.]

		Marshall.	Martin.	Mason.	Meade.	Menifee.	Mercer.	Metcalfe.	Monroe.
1	**Population**	15,771	7,291	13,611	9,783	6,153	14,063	10,453	13,663
2	*Population in 1900*	*13,692*	*5,780*	*20,446*	*10,533*	*6,818*	*14,426*	*9,988*	*13,053*
3	**Number of all farms**	2,877	1,051	1,685	1,531	1,084	1,714	2,086	2,372
4	*Number of all farms in 1900*	*2,281*	*942*	*1,57*	*1,465*	*979*	*1,690*	*1,864*	*2,236*
	Color and nativity of farmers:								
5	Native white	2,860	1,050	1,551	1,443	1,076	1,635	1,937	2,295
6	Foreign-born white	3	1	57	9	3	6	.....	.....
7	Negro and other nonwhite	14	.....	77	79	5	73	149	77
	Number of farms, classified by size:								
8	Under 3 acres	.....	.....	.....	.....	.....	3	.....	.....
9	3 to 9 acres	89	182	109	65	84	135	92	149
10	10 to 19 acres	386	117	190	72	115	200	296	341
11	20 to 49 acres	808	197	395	233	209	400	515	527
12	50 to 99 acres	929	217	419	408	336	428	578	599
13	100 to 174 acres	493	205	357	447	226	331	408	483
14	175 to 259 acres	134	67	137	208	67	122	134	164
15	260 to 499 acres	33	50	71	83	33	77	53	93
16	500 to 999 acres	4	15	6	13	11	17	8	9
17	1,000 acres and over	1	1	1	2	3	1	2	7
	LAND AND FARM AREA								
18	Approximate land area ... acres	209,280	145,280	145,280	192,640	129,920	161,920	193,920	282,240
19	Land in farms ... acres	199,890	90,347	[1] 147,613	177,437	95,700	151,884	105,833	204,275
20	*Land in farms in 1900* ... acres	*197,187*	*94,071*	*[1] 142,690*	*178,458*	*102,541*	*150,780*	*166,935*	*191,291*
21	Improved land in farms ... acres	129,487	26,353	138,136	122,486	39,470	126,228	102,110	103,605
22	*Improved land in farms in 1900* ... acres	*121,137*	*23,859*	*134,612*	*115,208*	*32,497*	*153,966*	*91,902*	*93,262*
23	Woodland in farms ... acres	66,171	59,937	4,938	51,516	54,562	9,110	56,524	86,945
24	Other unimproved land in farms ... acres	4,232	4,057	4,539	3,435	1,668	16,546	7,199	13,725
25	Per cent of land area in farms	95.5	62.2	101.6	92.1	73.7	93.8	85.5	72.4
26	Per cent of farm land improved	64.8	29.2	93.6	69.0	41.2	83.1	61.6	50.7
27	Average acres per farm	69.5	86.0	87.6	115.9	88.3	88.6	79.5	86.1
28	Avearge improved acres per farm	45.0	25.1	82.0	80.0	36.4	73.6	49.0	43.7
	VALUE OF FARM PROPERTY								
29	**All farm property** ... dollars	5,381,000	991,162	13,686,972	3,803,521	1,049,117	10,188,110	3,546,134	3,171,620
30	*All farm property in 1900* ... dollars	*2,489,269*	*640,844*	*9,203,382*	*2,814,217*	*809,215*	*6,017,194*	*1,717,198*	*1,716,193*
31	Per cent increase, 1900-1910	117.9	54.7	48.7	35.2	29.6	69.3	106.5	84.8
32	Land ... dollars	3,027,983	646,424	9,196,399	2,070,412	549,434	6,369,760	2,022,989	1,687,718
33	*Land in 1900* ... dollars	*1,335,410*	*387,980*	*6,267,280*	*1,642,770*	*475,290*	*3,534,320*	*897,750*	*874,390*
34	Buildings ... dollars	1,155,390	159,332	2,835,785	844,880	214,632	2,138,572	735,871	642,906
35	*Buildings in 1900* ... dollars	*493,850*	*109,790*	*1,797,380*	*580,590*	*129,800*	*1,361,280*	*366,310*	*331,770*
36	Implements and machinery ... dollars	179,696	12,687	282,919	160,901	28,863	304,993	122,606	119,575
37	*Implements, etc., in 1900* ... dollars	*136,980*	*8,280*	*206,250*	*130,850*	*24,850*	*196,790*	*76,200*	*78,520*
38	Domestic animals, poultry, and bees ... dollars	1,017,931	172,719	1,371,869	727,328	256,188	1,374,785	664,668	721,421
39	*Domestic animals, etc., in 1900* ... dollars	*505,029*	*134,794*	*932,472*	*460,007*	*179,275*	*924,364*	*376,938*	*431,513*
	Per cent of value of all property in—								
40	Land	56.3	65.2	67.2	54.4	52.4	62.5	57.0	53.2
41	Buildings	21.5	16.1	20.7	22.2	20.5	21.0	20.8	20.3
42	Implements and machinery	3.3	1.3	2.1	4.2	2.8	3.0	3.5	3.8
43	Domestic animals, poultry, and bees	18.9	17.4	10.0	19.1	24.4	13.5	18.7	22.7
	Average values:								
44	All property per farm ... dollars	1,870	943	8,123	2,484	968	5,944	1,700	1,337
45	Land and buildings per farm ... dollars	1,454	767	7,141	1,904	705	4,964	1,323	983
46	Land per acre ... dollars	15.15	7.15	62.30	11.67	5.74	41.94	12.20	8.26
47	*Land per acre in 1900* ... dollars	*6.78*	*4.12*	*43.92*	*9.21*	*4.64*	*23.44*	*5.38*	*4.57*
	DOMESTIC ANIMALS (farms and ranges)								
48	Farms reporting domestic animals	2,775	982	1,626	1,447	999	1,672	1,941	2,225
49	Value of domestic animals ... dollars	976,715	164,756	1,307,139	688,542	243,759	1,309,097	636,748	686,993
	Cattle:								
50	Total number	6,803	3,480	10,854	5,476	2,957	9,018	5,042	5,823
51	Dairy cows	3,282	1,609	3,549	2,463	1,363	3,335	2,424	2,888
52	Other cows	534	153	1,137	566	247	1,111	382	498
53	Yearling heifers	1,076	436	1,249	543	512	1,265	702	851
54	Calves	896	383	1,125	497	322	821	479	660
55	Yearling steers and bulls	572	374	1,131	573	282	1,111	568	555
56	Other steers and bulls	443	525	2,663	834	231	1,375	487	376
57	Value ... dollars	150,857	71,561	365,970	123,024	73,449	268,796	113,596	125,303
	Horses:								
58	Total number	4,262	436	5,465	3,591	1,075	5,335	2,495	2,564
59	Mature horses	3,734	408	4,650	3,177	958	4,509	2,209	2,258
60	Yearling colts	361	17	573	296	80	575	211	196
61	Spring colts	167	11	242	118	37	251	75	110
62	Value ... dollars	412,249	37,490	635,400	310,503	99,408	570,148	227,167	222,290
	Mules:								
63	Total number	2,982	321	689	1,257	349	1,421	2,072	2,306
64	Mature mules	2,690	313	470	1,015	313	971	1,812	2,059
65	Yearling colts	219	8	162	194	34	327	204	192
66	Spring colts	73	.....	57	48	2	123	56	55
67	Value ... dollars	322,732	35,967	78,936	130,728	39,700	164,555	243,339	266,503
	Asses and burros:								
68	Number	23	1	11	39	8	33	32	74
69	Value ... dollars	4,210	500	2,700	7,965	680	9,325	4,800	4,990
	Swine:								
70	Total number	15,606	3,616	22,818	11,266	2,934	18,659	6,067	11,868
71	Mature hogs	10,773	2,505	14,146	7,266	2,535	11,055	5,341	9,654
72	Spring pigs	4,833	1,111	8,672	4,000	399	7,604	726	2,214
73	Value ... dollars	73,615	16,780	151,427	66,699	23,957	123,378	31,119	53,313
	Sheep:								
74	Total number	4,490	1,132	17,005	12,614	1,832	39,598	5,126	4,829
75	Rams, ewes, and wethers	2,867	698	9,162	7,042	1,212	22,171	3,175	3,028
76	Spring lambs	1,623	434	7,843	5,572	620	17,427	1,951	1,801
77	Value ... dollars	12,782	2,436	72,596	48,780	6,491	172,554	16,476	13,988
	Goats:								
78	Number	164	6	58	206	18	111	103	415
79	Value ... dollars	264	22	110	843	74	341	251	606
	POULTRY AND BEES								
80	Number of poultry of all kinds	96,003	17,292	118,918	74,574	23,459	92,869	52,738	64,185
81	Value ... dollars	39,465	5,487	59,452	37,876	11,182	61,564	26,869	32,287
82	Number of colonies of bees	803	895	1,647	352	413	1,623	412	812
83	Value ... dollars	1,751	2,476	5,278	910	1,247	4,124	1,051	2,141

[1] See explanation for 1910 figures at close of text.

BY COUNTIES: APRIL 15, 1910—Continued.

[Comparative data for June 1, 1900, in italics.]

	Montgomery.	Morgan.	Muhlenberg.	Nelson.	Nicholas.	Ohio.	Oldham.	Owen.	Owsley.	Pendleton.	Perry.	Pike.	Powell.
1	12,868	16,259	28,598	16,830	10,601	27,642	7,248	14,248	7,979	11,985	11,255	31,679	6,268
2	*12,834*	*12,792*	*20,741*	*16,587*	*11,952*	*27,287*	*7,078*	*17,553*	*6,874*	*14,947*	*8,276*	*22,686*	*6,443*
3	1,369	2,569	2,851	1,752	1,804	4,033	873	2,809	1,408	2,252	1,716	4,583	998
4	*1,222*	*2,278*	*2,701*	*1,716*	*1,634*	*3,914*	*811*	*2,764*	*1,223*	*2,483*	*1,347*	*3,684*	*895*
5	1,261	2,563	2,728	1,621	1,748	3,961	821	2,695	1,397	2,159	1,682	4,561	940
6	5	2	11	6	16	9	23	9	.....	74	1	4	1
7	103	4	112	125	40	63	29	105	11	19	33	18	57
8	7	1	5	1	4	.....	3	.....	.....	2	.....	2	1
9	163	205	152	111	217	145	61	215	191	162	244	694	75
10	193	278	383	150	299	363	99	437	201	291	259	577	104
11	315	490	659	270	514	836	143	641	291	532	239	735	194
12	302	748	825	374	432	1,341	174	663	318	666	371	925	258
13	207	587	556	434	220	1,012	193	607	252	421	305	892	212
14	99	168	162	201	73	243	98	177	83	115	153	380	67
15	63	74	84	162	38	81	80	56	60	58	106	252	59
16	18	17	20	42	6	12	21	13	11	5	28	96	20
17	2	1	5	7	1	.....	1	.....	1	.....	11	30	8
18	126,720	233,600	302,080	263,040	133,120	373,760	115,200	234,880	138,240	178,560	214,400	498,560	115,840
19	116,665	210,597	245,210	228,650	113,055	338,211	106,214	213,786	110,308	169,449	174,794	481,370	112,196
20	[2] *151,606*	*206,918*	*249,938*	*224,607*	*119,277*	*342,349*	*111,604*	*206,042*	*110,086*	*158,662*	*171,791*	[2] *506,010*	*107,089*
21	93,231	118,719	135,038	150,995	98,645	225,375	79,868	136,410	51,194	154,456	48,753	126,553	38,030
22	*102,724*	*96,347*	*139,501*	*153,892*	*106,611*	*219,334*	*88,633*	*133,292*	*46,721*	*151,818*	*36,435*	*100,914*	*36,662*
23	21,935	88,071	87,819	68,684	7,207	94,182	21,545	12,627	57,978	6,150	122,960	347,746	70,024
24	1,499	3,807	22,353	8,971	7,203	18,654	4,801	14,749	1,136	8,843	3,081	7,071	4,142
25	92.1	90.1	81.2	86.9	84.9	90.5	92.2	91.0	79.8	94.9	81.5	96.6	96.8
26	79.9	56.4	55.1	66.0	87.3	66.6	75.2	87.2	46.4	91.2	27.9	26.3	33.9
27	85.2	82.0	86.0	130.5	62.7	83.9	121.7	76.1	78.3	75.2	101.9	105.0	112.4
28	68.1	46.2	47.4	86.2	54.7	55.9	91.5	66.4	36.4	68.6	28.4	27.6	38.1
29	9,669,327	3,233,633	5,136,172	8,243,355	8,649,602	6,550,920	5,349,208	8,196,019	1,361,423	6,284,454	1,897,650	6,238,233	2,370,328
30	*6,604,307*	*1,797,062*	*2,974,652*	*5,235,550*	*5,021,069*	*4,191,780*	*3,654,675*	*6,659,077*	*892,163*	*4,550,498*	*883,205*	*2,734,061*	*916,422*
31	46.4	79.9	72.7	57.5	72.3	56.3	46.4	23.1	52.6	37.8	114.9	128.2	158.6
32	6,622,995	1,811,920	2,873,201	4,746,679	5,753,547	3,370,644	3,199,090	4,698,165	733,090	3,375,281	1,245,653	4,243,712	1,782,572
33	*4,511,550*	*941,750*	*1,633,270*	*3,028,690*	*3,220,540*	*2,073,330*	*2,304,160*	*4,427,330*	*481,790*	*2,645,300*	*489,830*	*1,633,620*	*554,810*
34	1,600,170	580,125	1,162,242	1,942,110	1,540,180	1,536,860	1,256,775	1,980,240	253,336	1,653,640	292,465	1,036,746	280,389
35	*1,060,060*	*328,190*	*559,460*	*1,159,750*	*980,550*	*941,080*	*741,430*	*1,285,290*	*159,350*	*1,094,760*	*134,360*	*446,140*	*147,420*
36	166,385	100,327	174,174	262,334	190,960	254,120	159,878	222,335	33,806	181,484	26,304	93,710	35,828
37	*125,710*	*57,190*	*138,630*	*177,930*	*126,770*	*201,920*	*119,780*	*168,640*	*23,980*	*147,400*	*20,020*	*57,760*	*22,560*
38	1,279,777	741,261	926,555	1,292,232	1,164,915	1,389,296	733,465	1,295,229	341,191	1,074,049	333,228	864,065	271,539
39	*906,987*	*499,952*	*598,292*	*869,180*	*693,209*	*975,450*	*489,305*	*777,817*	*227,043*	*872,038*	*259,005*	*596,531*	*191,632*
40	68.5	56.0	55.9	57.6	66.5	51.5	59.8	57.3	53.8	53.7	65.6	68.0	75.2
41	16.5	17.9	22.6	23.6	17.8	23.5	23.5	24.2	18.6	26.3	15.4	16.6	11.8
42	1.7	3.1	3.4	3.2	2.2	3.9	3.0	2.7	2.5	2.9	1.4	1.5	1.5
43	13.2	22.9	18.0	15.7	13.5	21.2	13.7	15.8	25.1	17.1	17.6	13.9	11.5
44	7,063	1,259	1,802	4,705	4,795	1,624	6,127	2,918	967	2,791	1,106	1,361	2,375
45	6,007	931	1,415	3,818	4,043	1,217	5,104	2,378	701	2,233	896	1,152	2,067
46	56.77	8.60	11.72	20.76	50.89	9.97	30.12	21.98	6.65	19.92	7.13	8.82	15.89
47	*34.28*	*4.55*	*6.73*	*13.48*	*27.00*	*6.06*	*20.66*	*21.49*	*4.38*	*16.67*	*2.85*	*3.23*	*5.18*
48	1,286	2,390	2,686	1,668	1,635	3,760	841	2,585	1,299	2,096	1,628	4,363	886
49	1,237,871	707,702	887,654	1,245,409	1,100,267	1,325,632	709,732	1,239,098	326,493	1,006,686	316,177	799,409	259,115
50	13,541	8,960	8,652	11,689	7,371	10,485	5,681	8,349	4,393	10,001	5,941	15,541	3,566
51	2,635	3,680	3,801	3,895	2,838	5,501	2,611	3,402	1,853	4,833	2,772	7,737	1,394
52	1,091	944	983	1,022	807	899	561	642	352	1,040	307	1,295	433
53	990	1,255	1,022	1,257	1,098	1,139	538	1,377	657	1,343	738	2,208	371
54	844	772	1,153	954	894	1,067	747	997	418	1,280	734	1,707	309
55	1,778	1,324	905	2,303	894	894	446	1,202	652	815	494	1,444	389
56	6,203	985	788	2,258	840	985	778	729	461	690	896	1,150	670
57	487,753	220,529	162,633	317,162	239,206	225,278	166,862	237,226	95,086	289,682	125,031	283,183	85,810
58	3,916	2,637	3,400	5,557	4,864	7,188	2,460	6,525	1,021	5,457	646	1,957	1,134
59	3,245	2,352	3,081	4,715	4,241	6,443	2,201	5,709	901	4,725	605	1,818	986
60	469	198	218	550	451	505	190	564	92	540	30	98	109
61	202	87	101	292	172	240	69	252	28	192	11	41	39
62	419,973	248,453	311,880	473,667	511,061	636,775	249,205	642,603	95,967	537,796	55,795	171,994	99,610
63	1,158	1,392	3,065	1,908	654	3,121	1,155	1,130	779	285	746	1,894	353
64	932	1,263	2,891	1,400	389	2,858	918	829	720	191	711	1,834	328
65	162	105	116	388	130	178	162	172	48	48	32	54	21
66	64	24	58	120	135	85	75	129	11	46	3	6	4
67	154,911	172,545	330,883	209,495	63,519	337,419	141,445	128,788	99,195	23,475	90,125	229,361	40,420
68	65	15	40	56	84	27	14	44	9	28	3	9	14
69	16,000	2,590	2,075	16,405	28,705	3,575	6,125	10,971	1,550	7,063	450	1,451	1,750
70	10,587	7,453	13,647	18,555	11,019	13,778	9,665	9,188	5,256	9,862	11,625	25,173	4,812
71	7,641	5,742	10,059	12,813	6,572	10,661	6,023	6,154	4,217	5,701	8,732	17,226	3,538
72	2,946	1,711	3,588	5,742	4,447	3,117	3,642	3,034	1,039	4,161	2,893	7,947	1,274
73	96,996	47,166	59,762	119,856	83,959	83,204	72,481	63,432	24,898	62,043	34,660	93,933	27,413
74	14,970	5,099	6,251	25,075	36,518	11,867	17,455	35,070	3,251	18,917	4,495	8,619	1,172
75	8,120	3,598	3,803	13,403	18,751	7,045	9,362	18,948	2,215	9,984	3,028	5,586	809
76	6,850	1,501	2,448	11,672	17,767	4,822	8,093	16,122	1,036	8,933	1,467	3,033	363
77	62,056	16,288	19,812	108,144	173,754	38,666	73,556	155,821	9,791	86,540	10,108	19,275	4,111
78	72	53	300	221	27	448	16	105	3	79	6	50	1
79	182	131	609	680	63	715	58	257	6	87	8	212	1
80	65,018	67,370	71,175	98,228	95,421	115,793	44,403	89,381	30,678	100,546	34,459	111,786	25,783
81	38,963	26,899	36,806	45,054	57,891	61,283	23,469	49,757	10,939	56,894	10,479	42,079	11,633
82	764	1,773	899	911	1,991	1,110	99	1,838	1,593	3,108	2,080	8,242	256
83	2,943	6,660	2,095	1,769	6,757	2,381	264	6,374	3,759	10,469	6,572	22,577	791

[2] See explanation for 1900 figures at close of text.

TABLE 1.—FARMS AND FARM PROPERTY,

[Comparative data for June 1, 1900, in italics.]

		Pulaski.	Robertson.	Rockcastle.	Rowan.	Russell.	Scott.	Shelby.	Simpson.
1	Population	35,986	4,121	14,473	9,438	10,861	16,956	18,041	11,460
2	*Population in 1900*	*31,298*	*4,900*	*12,416*	*8,277*	*9,695*	*18,076*	*18,340*	*11,624*
3	Number of all farms	5,034	862	2,160	1,179	2,009	1,914	2,301	1,600
4	*Number of all farms in 1900*	*4,606*	*979*	*1,747*	*1,112*	*1,719*	*1,921*	*1,997*	*1,608*
	Color and nativity of farmers:								
5	Native white	4,940	850	2,147	1,177	1,979	1,796	2,150	1,471
6	Foreign-born white	21	.....	6	2	.....	16	11	15
7	Negro and other nonwhite	73	12	7	.....	30	102	140	114
	Number of farms, classified by size:								
8	Under 3 acres	2	1	.....	.....	3	.....	3	6
9	3 to 9 acres	421	83	212	103	173	184	195	97
10	10 to 19 acres	633	144	260	99	269	250	284	89
11	20 to 49 acres	1,167	190	456	207	463	496	427	344
12	50 to 99 acres	1,478	226	622	319	540	418	436	464
13	100 to 174 acres	925	149	409	269	363	299	514	404
14	175 to 259 acres	273	47	135	98	109	128	275	124
15	260 to 499 acres	117	20	48	59	71	102	150	65
16	500 to 999 acres	17	2	12	20	15	29	15	7
17	1,000 acres and over	1	.....	6	5	3	8	2	.....
	LAND AND FARM AREA								
18	Approximate land area ... acres	498,560	69,760	198,400	174,080	210,560	184,960	273,280	138,240
19	Land in farms ... acres	368,140	60,525	170,855	128,130	161,188	[1] 186,438	238,885	[1] 148,341
20	*Land in farms in 1900 ... acres*	*367,586*	*59,360*	*164,117*	*111,335*	*147,395*	*186,173*	*234,135*	*115,580*
21	Improved land in farms ... acres	199,414	55,198	83,415	42,538	77,200	172,993	216,596	121,868
22	*Improved land in farms in 1900 ... acres*	*186,989*	*54,388*	*74,611*	*57,188*	*65,026*	*170,071*	*205,940*	*87,625*
23	Woodland in farms ... acres	157,977	2,567	83,544	84,445	80,666	7,902	13,872	24,030
24	Other unimproved land in farms ... acres	10,749	2,760	3,896	1,147	3,322	5,543	8,417	2,443
25	Per cent of land area in farms	73.8	86.8	86.1	73.6	76.6	100.8	87.4	107.3
26	Per cent of farm land improved	54.2	91.2	48.8	33.2	47.9	92.8	90.7	82.1
27	Average acres per farm	73.1	70.2	79.1	108.7	80.2	97.4	103.8	92.7
28	Average improved acres per farm	39.6	64.0	38.6	36.1	38.4	90.4	94.1	76.2
	VALUE OF FARM PROPERTY								
29	All farm property ... dollars	5,701,434	3,018,916	2,450,095	1,149,114	2,424,850	14,662,145	18,443,390	6,530,216
30	*All farm property in 1900 ... dollars*	*3,718,725*	*1,616,213*	*1,601,767*	*723,208*	*1,172,467*	*9,693,956*	*10,941,032*	*3,245,767*
31	Per cent increase, 1900-1910	53.3	86.8	53.0	58.9	106.8	51.2	68.6	101.2
32	Land ... dollars	2,892,820	1,925,624	1,272,865	562,994	1,353,770	10,493,359	12,099,185	4,128,089
33	*Land in 1900 ... dollars*	*2,123,530*	*938,480*	*909,440*	*361,110*	*600,640*	*6,677,000*	*7,151,170*	*1,933,610*
34	Buildings ... dollars	1,261,839	580,305	524,002	262,095	448,085	2,297,529	3,861,509	1,202,297
35	*Buildings in 1900 ... dollars*	*663,390*	*360,070*	*320,100*	*144,630*	*229,420*	*1,813,730*	*2,236,040*	*700,590*
36	Implements and machinery ... dollars	200,201	65,654	82,738	33,234	100,201	245,668	413,685	203,011
37	*Implements, etc., in 1900 ... dollars*	*155,220*	*51,980*	*53,340*	*27,350*	*50,080*	*194,200*	*266,720*	*144,340*
38	Domestic animals, poultry, and bees ... dollars	1,346,574	447,333	570,490	290,791	522,794	1,625,589	2,069,011	996,819
39	*Domestic animals, etc., in 1900 ... dollars*	*796,686*	*265,683*	*318,887*	*190,118*	*292,327*	*1,009,026*	*1,287,102*	*467,227*
	Per cent of value of all property in—								
40	Land	50.7	63.8	52.0	49.0	55.8	71.6	65.6	63.2
41	Buildings	22.1	19.2	21.4	22.8	18.5	15.7	20.9	18.4
42	Implements and machinery	3.5	2.2	3.4	2.9	4.1	1.7	2.2	3.1
43	Domestic animals, poultry, and bees	23.6	14.8	23.3	25.3	21.6	11.1	11.2	15.3
	Average values:								
44	All property per farm ... dollars	1,133	3,502	1,134	975	1,207	7,660	8,015	4,081
45	Land and buildings per farm ... dollars	825	2,907	832	700	897	6,683	6,936	3,331
46	Land per acre ... dollars	7.86	31.82	7.45	4.39	8.40	56.28	50.65	27.83
47	*Land per acre in 1900 ... dollars*	*5.78*	*15.81*	*5.54*	*3.24*	*4.08*	*35.86*	*30.54*	*16.73*
	DOMESTIC ANIMALS (farms and ranges)								
48	Farms reporting domestic animals	4,690	799	2,037	1,060	1,870	1,744	2,188	1,470
49	Value of domestic animals ... dollars	1,264,459	417,802	538,737	275,674	494,206	1,567,384	2,001,693	963,714
	Cattle:								
50	Total number	14,985	3,345	6,041	3,443	4,227	11,594	16,501	5,910
51	Dairy cows	7,127	1,214	2,924	1,541	2,268	3,709	6,089	2,184
52	Other cows	1,663	288	615	226	218	1,072	1,734	764
53	Yearling heifers	1,799	564	813	451	501	1,028	2,335	817
54	Calves	1,617	387	778	324	589	1,096	1,983	637
55	Yearling steers and bulls	1,413	424	515	342	394	1,432	1,319	816
56	Other steers and bulls	1,366	468	396	559	257	3,257	1,941	692
57	Value ... dollars	301,128	102,043	135,949	93,455	88,111	396,798	694,732	141,001
	Horses:								
58	Total number	5,300	2,121	2,403	960	2,461	5,779	6,823	3,283
59	Mature horses	4,557	1,867	2,129	867	2,153	4,935	6,022	2,783
60	Yearling colts	430	175	196	74	180	569	540	351
61	Spring colts	213	79	78	19	128	275	261	149
62	Value ... dollars	460,137	223,875	224,912	86,195	201,935	581,104	655,788	371,385
	Mules:								
63	Total number	3,373	102	1,108	589	1,398	1,649	2,382	2,690
64	Mature mules	2,938	44	952	549	1,249	1,228	1,938	2,246
65	Yearling colts	306	25	125	37	103	242	295	341
66	Spring colts	129	33	31	3	46	179	149	103
67	Value ... dollars	370,952	8,077	120,416	69,615	155,649	189,625	302,117	338,596
	Asses and burros:								
68	Number	81	4	14	9	49	72	69	57
69	Value ... dollars	11,800	2,000	2,925	1,100	5,891	20,260	16,021	12,175
	Swine:								
70	Total number	14,194	2,893	6,429	2,705	8,091	19,090	24,835	11,176
71	Mature hogs	11,205	1,862	5,181	2,028	6,767	10,700	13,548	8,677
72	Spring pigs	2,989	1,031	1,248	677	1,324	8,390	11,287	2,499
73	Value ... dollars	70,812	23,042	37,054	20,261	31,091	132,688	173,444	71,647
	Sheep:								
74	Total number	15,919	11,686	4,597	1,401	4,580	52,401	34,078	6,344
75	Rams, ewes, and wethers	9,963	6,187	2,886	887	2,988	30,193	18,884	3,675
76	Spring lambs	5,956	5,499	1,711	514	1,592	22,298	15,194	2,669
77	Value ... dollars	43,917	58,765	17,087	4,694	11,436	246,312	159,141	27,677
	Goats:								
78	Number	256	.....	106	153	56	174	123	548
79	Value ... dollars	713	.....	394	354	93	597	450	1,233
	POULTRY AND BEES								
80	Number of poultry of all kinds	148,601	47,148	60,542	27,172	51,995	96,863	112,301	61,667
81	Value ... dollars	74,565	25,187	28,400	13,660	26,608	54,887	65,670	31,786
82	Number of colonies of bees	3,179	1,772	1,111	537	1,034	910	615	658
83	Value ... dollars	7,550	4,344	3,353	1,457	1,980	3,318	1,648	1,319

[1] See explanation for 1910 figures at close of text.

BY COUNTIES: APRIL 15, 1910—Continued.

[Comparative data for June 1, 1900, in italics.]

	Spencer.	Taylor.	Todd.	Trigg.	Trimble.	Union.	Warren.	Washington.	Wayne.	Webster.	Whitley.	Wolfe.	Woodford.
1	7,567	11,961	16,488	14,539	6,512	19,886	30,579	13,940	17,518	20,974	31,982	9,864	12,571
2	*7,406*	*11,075*	*17,371*	*14,073*	*7,272*	*21,326*	*29,070*	*14,182*	*14,892*	*20,097*	*25,015*	*8,764*	*18,134*
3	1,348	1,785	2,487	2,229	1,297	1,840	3,448	2,133	2,670	2,459	3,430	1,519	1,133
4	*1,084*	*1,565*	*2,088*	*1,834*	*1,317*	*2,279*	*3,145*	*2,052*	*2,304*	*2,715*	*3,111*	*1,390*	*1,053*
5	1,287	1,646	2,071	1,856	1,276	1,746	3,144	1,977	2,583	2,333	3,403	1,512	1,031
6	.....	5	.....	2	9	7	9	7	4	3	7	1	8
7	61	134	416	371	12	87	295	149	83	123	20	6	94
8	2	4	.....	1	2	1	2	.....	1	3	2	.....	1
9	129	74	142	63	112	108	172	110	325	108	528	159	121
10	261	122	387	351	196	156	297	204	329	309	508	234	171
11	277	373	610	474	277	466	857	489	461	591	692	236	275
12	242	589	554	435	364	400	945	597	515	726	846	365	165
13	236	431	456	484	260	347	735	508	494	502	576	309	175
14	113	141	188	246	67	194	248	147	245	154	160	120	98
15	80	40	119	139	17	137	158	67	202	50	89	76	102
16	8	10	26	29	1	28	30	9	76	15	23	19	22
17	.....	1	5	7	1	3	4	2	22	1	6	1	3
18	119,040	178,560	234,880	273,920	98,560	208,000	339,200	191,360	377,600	220,160	374,400	147,200	124,800
19	116,385	*159,171*	224,735	*257,670*	91,633	201,431	321,926	185,848	317,375	204,450	248,287	137,508	121,320
20	*117,087*	[2] *139,879*	*217,897*	*229,492*	*81,764*	*198,658*	*310,169*	*187,731*	*286,314*	*196,358*	*276,786*	*146,880*	*118,690*
21	90,894	93,038	165,883	136,260	61,459	179,218	233,516	151,932	130,098	165,127	121,280	77,525	106,258
22	*93,789*	*93,325*	*156,313*	*137,679*	*62,585*	*175,697*	*223,919*	*156,121*	*121,483*	*144,647*	*116,503*	*65,498*	*101,653*
23	15,236	53,910	53,180	110,582	16,420	18,976	66,150	12,205	179,818	25,891	119,289	55,549	9,780
24	10,255	12,223	5,672	10,828	13,754	3,237	22,260	21,711	7,459	13,432	7,718	4,434	5,282
25	97.8	89.1	95.7	94.1	93.0	96.8	94.9	97.1	84.0	92.9	66.3	93.4	97.2
26	78.1	58.5	73.8	52.9	67.1	89.0	72.5	81.8	41.0	80.8	48.8	56.4	87.6
27	86.3	89.2	90.4	115.6	70.6	109.5	93.4	87.1	118.9	83.1	72.4	90.5	107.1
28	67.4	52.1	66.7	61.1	47.4	97.4	67.7	71.2	48.7	67.2	35.4	51.0	93.8
29	5,553,457	3,998,998	6,943,626	4,039,263	3,177,763	12,748,004	13,255,552	9,507,365	4,536,747	7,668,853	3,698,492	1,921,845	13,086,552
30	*2,952,215*	*1,628,998*	*4,257,645*	*2,842,032*	*2,608,344*	*8,874,470*	*7,181,031*	*4,828,701*	*1,991,669*	*4,998,777*	*2,422,860*	*1,256,822*	*7,842,962*
31	88.1	145.5	63.1	42.1	21.8	43.6	84.6	97.1	127.8	53.6	52.6	52.9	66.9
32	3,404,361	2,269,338	4,131,732	2,214,864	1,820,845	8,768,092	8,361,456	5,742,037	2,842,310	4,963,594	2,154,106	1,051,972	9,129,460
33	*1,672,180*	*845,470*	*2,685,660*	*1,624,410*	*1,645,040*	*6,424,160*	*4,438,580*	*2,702,220*	*1,055,880*	*3,288,890*	*1,398,100*	*712,800*	*5,429,170*
34	1,177,005	847,629	1,461,525	759,871	750,417	2,009,230	2,553,665	1,964,935	720,967	1,370,468	709,001	408,744	2,413,555
35	*635,260*	*377,270*	*923,580*	*553,500*	*532,250*	*1,181,720*	*1,496,080*	*1,087,510*	*361,740*	*838,960*	*336,260*	*225,490*	*1,584,210*
36	163,293	156,498	223,739	137,873	105,201	303,250	368,580	306,735	130,046	208,435	119,198	42,965	385,061
37	*105,090*	*86,810*	*166,750*	*124,330*	*81,970*	*284,730*	*242,610*	*170,320*	*60,320*	*191,820*	*76,560*	*31,450*	*197,120*
38	808,798	725,533	1,126,630	926,655	501,300	1,667,432	1,971,851	1,493,658	843,424	1,126,356	716,187	418,164	1,158,476
39	*559,683*	*319,448*	*581,655*	*539,592*	*361,584*	*985,360*	*1,008,761*	*863,651*	*513,729*	*679,107*	*561,940*	*237,102*	*632,462*
40	61.3	56.7	59.5	54.8	57.3	68.8	63.1	60.4	62.7	64.7	58.2	54.7	69.8
41	21.2	21.2	21.0	18.8	23.6	15.8	19.3	20.7	15.9	17.9	19.2	21.3	18.4
42	2.9	3.9	3.2	3.4	3.3	2.4	2.8	3.2	2.9	2.7	3.2	2.2	2.9
43	14.6	18.1	16.2	22.9	15.8	13.1	14.9	15.7	18.6	14.7	19.4	21.8	8.9
44	4,120	2,240	2,792	1,812	2,450	6,928	3,844	4,457	1,699	3,119	1,078	1,265	11,550
45	3,399	1,746	2,249	1,335	1,982	5,857	3,166	3,613	1,335	2,576	835	962	10,188
46	29.25	14.26	18.38	8.60	10.87	43.53	25.97	30.90	8.96	24.28	8.68	7.65	75.25
47	*14.28*	*6.04*	*11.87*	*7.08*	*20.09*	*32.34*	*14.31*	*14.59*	*3.69*	*16.75*	*5.05*	*4.85*	*45.74*
48	1,262	1,694	2,217	2,106	1,180	1,713	3,280	2,056	2,464	2,258	3,131	1,414	1,009
49	769,914	694,830	1,095,493	899,280	470,150	1,622,668	1,897,601	1,428,630	803,326	1,088,747	681,345	400,043	1,127,447
50	7,108	5,474	6,616	7,535	3,570	11,139	14,102	10,324	10,037	6,267	12,130	5,301	6,468
51	3,308	2,647	2,852	2,937	1,867	3,278	5,497	3,779	4,057	2,879	5,316	2,354	2,223
52	637	546	668	1,040	267	2,021	2,104	1,299	1,060	746	1,129	540	545
53	1,040	670	898	1,014	450	1,675	1,694	1,458	1,137	897	1,748	805	728
54	981	552	744	834	435	1,088	1,372	1,131	905	762	1,354	540	656
55	658	508	787	983	247	1,389	1,711	1,401	1,125	608	1,462	580	732
56	484	551	667	727	304	1,688	1,724	1,256	1,753	375	1,121	482	1,584
57	192,109	121,913	158,261	141,127	95,016	290,277	348,693	286,858	202,032	146,700	211,609	128,505	251,775
58	3,424	3,482	2,850	2,749	3,126	5,026	6,220	6,628	2,880	5,007	1,887	1,486	3,866
59	3,003	3,006	2,506	2,402	2,803	4,328	5,358	5,693	2,489	4,417	1,668	1,311	3,286
60	286	295	224	233	228	454	609	622	251	407	154	113	383
61	135	181	120	114	95	244	253	313	140	183	65	62	197
62	317,395	326,023	302,709	265,280	272,475	528,634	629,010	666,804	258,140	503,622	154,276	138,149	432,665
63	951	1,685	4,292	3,661	492	4,093	5,099	1,735	2,158	2,446	2,355	659	1,584
64	794	1,386	3,846	3,394	379	3,836	4,529	1,227	1,838	2,225	2,204	610	1,392
65	102	207	357	196	75	186	439	291	235	174	108	39	125
66	55	92	89	71	38	71	131	217	85	47	43	10	67
67	111,933	183,147	517,896	387,527	53,450	552,358	668,236	193,933	253,594	284,173	259,151	83,863	230,733
68	24	40	42	55	14	20	112	92	23	269	33	7	14
69	6,200	6,840	4,672	7,915	5,150	2,300	16,015	19,205	3,450	35,705	2,665	1,230	6,510
70	9,353	7,463	15,453	16,242	3,761	36,095	25,398	14,990	14,270	17,975	10,337	5,663	13,547
71	5,966	5,927	10,856	11,341	2,252	23,041	19,466	9,180	11,848	12,773	7,854	4,535	8,193
72	3,387	1,536	4,597	4,901	1,509	13,054	5,932	5,810	2,422	5,202	2,483	1,128	5,354
73	62,808	43,421	88,049	75,026	26,208	230,438	171,333	102,083	57,907	102,666	38,291	34,823	102,732
74	17,750	3,576	5,350	7,022	3,992	4,505	15,131	37,068	10,701	4,533	7,022	4,140	20,326
75	9,653	2,193	3,278	4,177	2,240	2,705	9,113	20,419	7,086	2,624	4,704	2,827	11,239
76	8,097	1,383	2,072	2,845	1,752	1,800	6,018	16,649	3,615	1,909	2,318	1,313	9,087
77	79,391	13,273	22,402	21,868	17,663	17,533	61,481	159,234	28,086	15,718	15,082	13,347	101,773
78	27	138	475	284	52	459	4,486	166	69	75	132	46	266
79	78	213	1,504	537	188	1,128	7,833	513	117	163	271	126	1,259
80	64,554	53,931	58,073	66,878	51,742	76,746	130,925	117,560	73,330	70,064	71,566	36,169	52,315
81	36,307	29,811	29,424	26,953	29,751	42,916	71,564	60,057	34,220	35,973	27,507	12,752	29,657
82	1,080	319	690	285	401	803	1,027	1,995	2,348	766	2,961	1,351	410
83	2,577	892	1,713	422	1,399	1,848	2,686	4,971	5,878	1,636	7,335	5,369	1,372

[2] See explanation for 1900 figures at close of text.

TABLE 2.—NUMBER, ACREAGE, AND VALUE OF FARMS CLASSIFIED BY TENURE; COLOR

[Comparative data for June 1, 1900, in italics.]

		The State.			Adair.	Allen.	Anderson.	Ballard.
		Total.	White.	Colored.				
	FARMS OPERATED BY OWNERS							
1	**Number of farms**	170,332	164,403	5,929	2,196	1,796	1,081	1,000
2	*Number of farms in 1900*	*155,996*	*150,594*	*5,402*	*1,753*	*1,630*	*975*	*805*
3	Per cent of all farms	65.7	66.4	50.5	73.5	63.6	68.5	50.4
4	*Per cent of all farms in 1900*	*66.5*	*67.4*	*48.1*	*72.4*	*69.5*	*77.7*	*55.9*
5	**Land** in farms ... acres	17,462,755	17,207,392	255,363	194,641	166,453	106,814	93,752
6	Improved land in farms ... acres	11,086,744	10,900,955	185,789	111,703	103,236	78,287	69,380
7	**Value** of land and buildings ... dollars	464,838,303	457,684,135	7,154,168	2,755,296	2,710,179	3,122,045	3,761,862
	Degree of ownership:							
8	Farms consisting of owned land only	148,832	144,366	4,466	1,910	1,655	858	855
9	Farms consisting of owned and hired land	21,500	20,037	1,463	286	141	223	145
	Color and nativity of owners:							
10	Native white	162,736	162,736	.....	2,069	1,752	1,063	937
11	Foreign-born white	1,667	1,667	.....	1	2	2	1
12	Negro and other nonwhite	5,929	.....	5,929	126	42	16	62
	FARMS OPERATED BY TENANTS							
13	**Number of farms**	87,860	82,099	5,761	776	1,028	493	983
14	*Number of farms in 1900*	*77,065*	*71,292*	*5,773*	*665*	*697*	*266*	*633*
15	Per cent of all farms	33.9	33.2	49.1	26.0	36.4	31.2	49.6
16	*Per cent of all farms in 1900*	*32.8*	*31.9*	*51.4*	*27.5*	*29.7*	*21.2*	*44.0*
17	**Lands** in farms ... acres	4,411,112	4,230,016	181,096	28,305	37,958	16,537	51,433
18	Improved land in farms ... acres	3,093,019	2,938,691	154,328	19,109	28,716	13,096	42,189
19	**Value** of land and buildings ... dollars	153,784,547	146,284,262	7,500,285	479,518	706,956	570,086	1,989,870
	Form of tenancy:							
20	Share tenants	69,176	64,163	5,013	682	939	401	726
21	Share-cash tenants	3,424	3,278	146	47	25	38	11
22	Cash tenants	12,701	12,228	473	45	56	41	239
23	Tenure not specified	2,559	2,430	129	2	8	13	7
	Color and nativity of tenants:							
24	Native white	81,837	81,837	.....	709	958	480	846
25	Foreign-born white	262	262	.....	1	.....	.....	3
26	Negro and other nonwhite	5,761	.....	5,761	66	70	13	134
	FARMS OPERATED BY MANAGERS							
27	**Number of farms**	993	953	40	14	1	5	.....
28	*Number of farms in 1900*	*1,606*	*1,543*	*63*	*4*	*18*	*14*	*2*
29	**Land** in farms ... acres	315,260	310,942	4,318	1,964	270	922	.....
30	Improved land in farms ... acres	174,708	171,131	3,577	1,172	150	785	.....
31	**Value** of land and buildings ... dollars	16,836,522	16,459,067	377,455	36,400	4,000	59,504	.....
	MORTGAGE DEBT REPORTS [1]							
	For all farms operated by owners:							
32	Number free from mortgage debt	135,505	131,017	4,488	1,783	1,418	826	688
33	Number with mortgage debt	33,039	31,720	1,319	409	365	236	306
34	Number with no mortgage report	1,788	1,666	122	4	13	19	6
	For farms consisting of owned land only:							
35	Number reporting debt and amount	25,846	24,940	906	327	302	170	244
36	Value of their land and buildings ... dollars	81,315,441	80,161,931	1,153,510	456,233	432,063	458,107	1,065,809
37	Amount of mortgage debt ... dollars	23,411,430	23,090,851	320,579	127,598	127,348	129,234	292,494
38	Per cent of value of land and buildings	28.8	28.8	27.8	28.0	29.5	28.2	27.4

[1] No mortgage reports were secured for farms operated by tenants and managers. (See explanation in text.)

TABLE 3.—LIVE STOCK PRODUCTS, AND DOMESTIC ANIMALS

	LIVE STOCK PRODUCTS							
	Dairy Products							
1	Dairy cows on farms reporting dairy products ... number	371,823	.....	.....	3,328	2,781	2,157	2,394
2	Dairy cows on farms reporting milk produced ... number	365,039	.....	.....	3,292	2,763	2,149	2,319
3	Milk—Produced ... gallons	125,566,917	.....	.....	1,050,640	955,598	678,509	709,155
4	Sold ... gallons	10,415,482	.....	.....	8,002	3,897	11,259	7,350
5	Cream sold ... gallons	159,016	.....	.....	.....	.....	.....	.....
6	Butter fat sold ... pounds	154,427	.....	.....	.....	.....	.....	.....
7	Butter—Produced ... pounds	38,130,687	.....	.....	326,726	295,317	218,805	265,008
8	Sold ... pounds	8,421,827	.....	.....	20,342	40,827	73,915	48,930
9	Cheese—Produced ... pounds	56,148	.....	.....	.....	.....	42	.....
10	Sold ... pounds	38,851	.....	.....	.....	.....	23	.....
11	Value of dairy products, excluding home use of milk and cream ... dollars	9,055,813	.....	.....	59,157	48,274	40,007	55,205
12	Receipts from sale of dairy products ... dollars	3,729,237	.....	.....	5,040	7,167	14,894	11,058
	Poultry Products							
13	Poultry—Raised ... number	17,578,788	.....	.....	195,738	128,461	112,258	172,785
14	Sold ... number	5,036,361	.....	.....	68,813	37,246	34,195	51,819
15	Eggs—Produced ... dozens	40,463,030	.....	.....	312,790	383,391	307,687	282,938
16	Sold ... dozens	24,744,940	.....	.....	212,635	291,259	199,846	123,828
17	Value of poultry and eggs produced ... dollars	13,279,971	.....	.....	129,910	101,638	93,655	95,638
18	Receipts from sale of poultry and eggs ... dollars	6,522,558	.....	.....	65,394	60,136	55,019	38,283
	Honey and Wax							
19	Honey produced ... pounds	1,558,670	.....	.....	7,254	5,850	12,003	4,963
20	Wax produced ... pounds	17,307	.....	.....	203	69	69	13
21	Value of honey and wax produced ... dollars	202,242	.....	.....	1,071	797	1,390	671
	Wool, Mohair, and Goat Hair							
22	Wool, fleeces shorn ... number	627,586	.....	.....	3,368	3,150	11,828	507
23	Mohair and goat hair, fleeces shorn ... number	2,967	.....	.....	1	34	.....	11
24	Value of wool and mohair produced ... dollars	770,868	.....	.....	3,497	3,064	14,592	641
	DOMESTIC ANIMALS SOLD OR SLAUGHTERED							
25	Calves—Sold or slaughtered ... number	145,442	.....	.....	824	603	324	639
26	Other cattle—Sold or slaughtered ... number	554,440	.....	.....	3,599	3,498	2,708	1,922
27	Horses, mules, and asses and burros—Sold ... number	104,289	.....	.....	1,037	1,065	641	780
28	Swine—Sold or slaughtered ... number	1,893,943	.....	.....	21,246	18,381	6,943	32,085
29	Sheep and goats—Sold or slaughtered ... number	690,780	.....	.....	3,111	3,028	14,701	567
30	Receipts from sale of animals ... dollars	43,080,628	.....	.....	277,011	311,358	257,385	365,733
31	Value of animals slaughtered ... dollars	11,652,749	.....	.....	122,279	102,743	75,743	118,931

AND NATIVITY OF FARMERS; AND MORTGAGE DEBT, BY COUNTIES: APRIL 15, 1910.

[Comparative data for June 1, 1900, in italics.]

	Barren.	Bath.	Bell.	Boone.	Bourbon.	Boyd.	Boyle.	Bracken.	Breathitt.	Breckinridge.	Bullitt.	Butler.	Caldwell.
1	3,054	1,154	618	1,016	708	629	813	1,061	1,379	2,171	951	1,837	1,307
2	*2,405*	*1,126*	*676*	*1,122*	*729*	*425*	*645*	*991*	*1,239*	*1,964*	*853*	*1,673*	*1,217*
3	68.0	57.2	45.8	66.0	50.7	63.1	71.6	55.9	52.6	69.9	78.4	73.2	65.2
4	*72.4*	*55.6*	*47.6*	*70.2*	*54.1*	*60.0*	*73.7*	*57.9*	*60.5*	*69.8*	*72.7*	*75.3*	*69.1*
5	246,785	108,333	59,447	107,575	133,415	60,577	86,993	89,934	179,917	279,057	131,132	201,111	163,475
6	191,855	87,005	20,576	97,164	128,885	46,098	68,593	85,646	56,204	177,946	69,645	108,671	118,892
7	7,253,489	5,330,108	1,069,312	5,544,436	13,519,872	1,443,891	6,022,688	3,918,840	1,546,122	3,302,214	2,429,750	1,870,952	2,493,650
8	2,586	977	557	870	546	558	726	975	1,354	2,012	834	1,600	1,167
9	468	177	61	146	162	71	87	86	25	159	117	237	140
10	2,774	1,114	609	969	647	609	701	988	1,367	2,100	912	1,802	1,254
11	1	2	2	37	5	17	29	67	1	17	14	1	2
12	279	38	7	10	56	3	83	6	11	54	25	34	51
13	1,438	856	728	523	670	365	308	836	1,240	915	261	670	697
14	*894*	*877*	*743*	*467*	*596*	*271*	*221*	*699*	*808*	*838*	*315*	*547*	*536*
15	32.0	42.4	54.0	34.0	48.0	36.6	27.1	44.0	47.3	29.5	21.5	26.7	34.7
16	*26.9*	*43.3*	*52.3*	*29.2*	*44.2*	*38.3*	*25.3*	*40.9*	*39.5*	*29.8*	*26.9*	*24.6*	*30.5*
17	51,038	29,696	38,274	38,011	52,510	10,723	19,669	32,257	82,020	56,437	25,859	41,025	31,445
18	44,983	24,622	13,647	34,294	49,810	8,549	16,778	30,796	19,636	39,004	13,054	26,398	24,864
19	1,756,718	1,542,614	681,885	1,869,916	5,828,115	369,655	1,501,813	1,556,665	910,961	795,243	637,595	510,953	517,800
20	1,330	639	294	397	393	198	233	304	866	790	145	578	648
21	29	110	29	11	139	21	19	2	5	7	15	18	10
22	62	102	403	108	130	142	51	20	144	92	62	64	38
23	17	5	2	7	8	4	5	10	225	26	39	10	1
24	1,221	808	720	500	612	356	289	818	1,225	877	248	649	589
25	.....	.....	.....	6	2	4	.....	5	.....	.....	2	.....	.....
26	217	48	8	17	56	5	19	13	15	38	11	21	108
27	1	7	3	1	18	3	14	2	1	19	1	4	2
28	*22*	*24*	*1*	*9*	*23*	*12*	*9*	*21*	*1*	*13*	*5*	*3*	*7*
29	70	5,101	235	107	3,871	270	3,856	260	6	3,875	60	593	522
30	65	1,520	110	107	3,859	141	2,994	259	6	2,023	3	356	502
31	2,100	191,900	9,200	6,075	464,200	6,200	263,350	17,100	320	77,215	400	3,400	25,700
32	2,302	962	597	741	533	468	516	925	1,259	1,844	713	1,404	1,016
33	738	182	19	262	168	155	179	127	81	320	208	415	280
34	14	10	2	13	7	6	118	9	39	7	30	18	11
35	537	146	16	208	116	127	147	107	67	272	163	311	236
36	1,361,828	566,675	69,650	934,955	1,834,737	282,976	1,450,163	342,812	82,775	418,687	489,565	305,365	352,489
37	362,108	187,509	10,486	290,189	472,705	66,776	451,467	100,658	17,120	119,504	143,747	92,005	96,496
38	26.6	33.1	15.1	31.0	25.8	23.6	31.1	29.4	20.7	28.5	29.4	30.1	27.4

SOLD OR SLAUGHTERED ON FARMS, BY COUNTIES: 1909.

1	5,054	2,693	2,024	3,661	2,560	1,885	2,007	2,478	4,038	4,404	2,231	3,333	2,798
2	5,049	2,685	1,997	3,052	2,507	1,864	1,955	2,435	3,484	4,375	2,189	3,281	2,770
3	1,737,211	1,010,847	590,785	1,066,459	845,522	753,509	672,333	969,588	1,141,828	1,270,141	497,947	976,266	962,976
4	14,186	7,140	21,658	181,810	42,590	115,967	93,478	32,772	7,724	13,475	22,982	6,489	90,320
5	.....	.....	.....	20	475	.....	2,012	8	8	.....	250	.....	93
6	.....	.....	.....	15,870	.....	.....	.....	3,881	.....	.....	16,271	.....	.....
7	653,501	274,906	189,140	429,485	248,355	236,003	182,344	303,007	410,898	371,171	143,860	340,646	259,714
8	84,019	45,239	22,559	318,302	85,907	91,387	73,146	150,472	7,028	66,209	53,556	14,673	83,331
9	.....	.....	.....	.....	.....	.....	.....	106	.....	.....	.....	45	.....
10	.....	.....	.....	.....	.....	.....	.....	.....	.....	.....	.....	.....	.....
11	127,041	52,983	44,668	127,950	61,644	77,269	58,549	65,210	60,782	74,827	37,266	61,208	61,491
12	18,806	9,788	8,111	104,493	27,944	44,701	35,857	34,586	2,131	16,304	18,828	3,465	28,310
13	322,787	203,730	55,458	147,285	174,967	50,503	102,132	125,052	131,712	196,826	97,982	133,853	136,164
14	99,940	51,969	15,482	42,069	31,342	19,724	23,817	26,325	26,836	71,283	25,677	51,304	35,902
15	621,103	397,559	94,006	409,163	367,071	158,994	253,812	440,234	165,347	535,805	237,681	437,708	204,086
16	335,845	223,936	32,491	267,600	194,849	92,820	154,084	263,194	51,795	372,945	149,026	341,161	113,391
17	230,089	147,275	37,008	142,875	148,856	48,131	83,381	125,860	54,763	164,597	80,581	119,468	81,600
18	105,096	67,687	11,657	74,478	65,024	25,305	41,202	62,302	14,821	94,145	39,798	76,187	35,467
19	9,736	9,442	20,954	9,002	1,500	7,587	2,777	39,664	35,869	5,738	3,711	2,352	2,799
20	187	76	341	800	.....	7	36	310	195	38	36	68	35
21	1,585	1,432	2,855	1,029	274	1,444	408	3,776	4,974	1,194	595	383	418
22	5,628	4,286	1,409	12,122	26,406	825	4,404	1,031	3,378	8,466	2,288	4,016	2,429
23	127	.....	.....	.....	.....	17	.....	.....	.....	174	49	.....	.....
24	7,103	5,295	1,433	18,872	36,871	926	5,847	1,297	3,339	11,977	2,558	4,443	2,742
25	1,720	508	933	1,763	369	1,141	337	633	1,360	1,069	367	1,100	1,059
26	6,983	13,519	1,281	2,049	13,464	8,850	9,362	1,799	2,830	3,183	1,880	2,745	2,711
27	1,917	2,075	239	581	1,820	180	1,009	398	282	956	527	762	600
28	27,941	15,062	4,720	12,462	35,342	5,216	12,227	6,503	8,363	18,728	10,086	17,138	12,905
29	7,058	7,075	385	11,442	59,324	5,698	5,039	699	2,365	5,808	1,399	2,617	1,832
30	655,334	722,891	64,030	313,835	1,711,581	385,384	540,996	130,010	111,773	310,360	195,525	244,046	210,713
31	197,903	90,799	41,693	84,747	104,314	27,896	63,434	79,455	67,398	134,084	54,126	97,348	100,679

TABLE 2.—NUMBER, ACREAGE, AND VALUE OF FARMS CLASSIFIED BY TENURE; COLOR AND

[Comparative data for June 1, 1900, in italics.]

		Calloway.	Campbell.	Carlisle.	Carroll.	Carter.	Casey.	Christian.
	FARMS OPERATED BY OWNERS							
1	**Number of farms**	2,469	1,201	871	570	2,115	2,097	2,218
2	*Number of farms in 1900*	*2,095*	*1,173*	*943*	*596*	*1,783*	*1,861*	*2,146*
3	Per cent of all farms	71.3	76.6	63.5	48.7	64.9	76.8	56.9
4	*Per cent of all farms in 1900*	*74.9*	*72.3*	*65.4*	*47.5*	*65.1*	*76.4*	*51.6*
5	**Land in farms** ... acres	203,907	69,959	72,896	53,095	203,474	191,587	295,199
6	Improved land in farms ... acres	123,254	62,560	56,108	43,769	116,704	80,646	204,437
7	Value of land and buildings ... dollars	4,126,860	4,034,712	2,796,596	2,246,315	2,374,705	2,135,782	7,480,019
	Degree of ownership:							
8	Farms consisting of owned land only	2,098	970	695	523	1,924	1,844	1,971
9	Farms consisting of owned and hired land	371	231	176	47	191	253	247
	Color and nativity of owners:							
10	Native white	2,433	1,040	861	555	2,102	2,053	1,905
11	Foreign-born white	1	161	1	11	8	9	9
12	Negro and other nonwhite	35	.....	9	4	5	35	304
	FARMS OPERATED BY TENANTS							
13	**Number of farms**	975	351	500	599	1,142	633	1,637
14	*Number of farms in 1900*	*701*	*438*	*496*	*650*	*950*	*572*	*1,968*
15	Per cent of all farms	28.1	22.4	36.4	51.2	35.0	23.2	42.0
16	*Per cent of all farms in 1900*	*25.1*	*27.0*	*34.4*	*51.8*	*34.7*	*23.5*	*47.3*
17	**Land in farms** ... acres	35,531	17,510	29,954	27,251	25,940	31,556	108,560
18	Improved land in farms ... acres	26,165	14,368	22,206	22,256	19,415	16,646	86,604
19	Value of land and buildings ... dollars	777,630	1,192,560	1,138,050	1,190,181	393,425	628,554	3,183,121
	Form of tenancy:							
20	Share tenants	689	127	393	567	945	492	1,407
21	Share-cash tenants	52	16	16	3	18	23	12
22	Cash tenants	182	201	80	25	160	115	201
23	Tenure not specified	52	7	11	4	19	3	17
	Color and nativity of tenants:							
24	Native white	933	326	492	568	1,142	625	1,065
25	Foreign-born white	.....	25	1	6	.....	.....	1
26	Negro and other nonwhite	42	.....	7	25	.....	8	571
	FARMS OPERATED BY MANAGERS							
27	**Number of farms**	20	15	1	2	4	.....	45
28	*Number of farms in 1900*	*2*	*11*	*2*	*3*	*5*	*2*	*48*
29	**Land in farms** ... acres	1,934	805	1,050	173	12,337	.....	14,004
30	Improved land in farms ... acres	1,102	691	500	173	1,583	.....	11,025
31	Value of land and buildings ... dollars	34,450	177,900	2,100	10,700	50,730	.....	540,510
	MORTGAGE DEBT REPORTS [1]							
	For all farms operated by owners:							
32	Number free from mortgage debt	1,704	926	558	457	1,861	1,767	1,616
33	Number with mortgage debt	748	265	303	110	242	326	557
34	Number with no mortgage report	17	10	10	3	12	4	45
	For farms consisting of owned land only:							
35	Number reporting debt and amount	562	187	219	93	198	259	442
36	Value of their land and buildings ... dollars	897,224	650,638	636,489	292,495	267,566	267,129	1,984,746
37	Amount of mortgage debt ... dollars	233,087	178,997	142,707	96,103	91,539	73,681	639,318
38	Per cent of value of land and buildings	26.0	27.5	22.4	32.2	34.2	27.6	32.2

[1] No mortgage reports were secured for farms operated by tenants and managers. (See explanation in text.)

TABLE 3.—LIVE STOCK PRODUCTS, AND DOMESTIC ANIMALS

	LIVE STOCK PRODUCTS							
	Dairy Products							
1	Dairy cows on farms reporting dairy products ... number	3,822	4,922	1,686	1,727	3,858	3,058	4,797
2	Dairy cows on farms reporting milk produced ... number	3,788	4,879	1,656	1,690	3,812	3,051	4,787
3	Milk—Produced ... gallons	1,431,114	2,123,538	595,812	604,492	1,232,334	967,095	1,627,952
4	Sold ... gallons	9,706	998,447	10,169	34,240	11,430	6,310	90,282
5	Cream sold ... gallons	10	.....	.....	530	.....	.....	587
6	Butter fat sold ... pounds	.....	12,561	.....	.....	.....	.....	.....
7	Butter—Produced ... pounds	516,224	406,610	211,256	200,121	462,058	326,688	534,229
8	Sold ... pounds	48,937	302,201	49,004	83,704	49,642	20,833	125,168
9	Cheese—Produced ... pounds	.....	690	.....	.....	.....	.....	50
10	Sold ... pounds	.....	690	.....	.....	.....	.....	50
11	Value of dairy products, excluding home use of milk and cream ... dollars	79,160	307,652	37,393	47,924	89,737	48,786	125,120
12	Receipts from sale of dairy products ... dollars	9,412	284,279	9,732	24,668	10,958	3,764	46,794
	Poultry Products							
13	Poultry—Raised ... number	196,494	122,747	121,259	97,719	137,392	146,936	224,796
14	Sold ... number	59,537	45,938	39,830	23,359	41,278	55,946	45,892
15	Eggs—Produced ... dozens	549,108	472,082	268,856	370,090	381,293	371,765	392,294
16	Sold ... dozens	359,288	317,618	164,984	255,922	239,395	286,641	175,187
17	Value of poultry and eggs produced ... dollars	142,550	149,030	80,130	112,573	113,353	113,535	140,115
18	Receipts from sale of poultry and eggs ... dollars	73,274	84,552	40,063	60,372	56,961	68,634	52,436
	Honey and Wax							
19	Honey produced ... pounds	10,330	12,630	4,481	4,317	32,263	10,476	3,400
20	Wax produced ... pounds	56	112	20	27	375	431	77
21	Value of honey and wax produced ... dollars	1,168	1,707	523	544	4,584	1,475	516
	Wool, Mohair, and Goat Hair							
22	Wool, fleeces shorn ... number	2,315	1,803	2,053	4,285	1,059	4,664	3,202
23	Mohair and goat hair, fleeces shorn ... number	8	.....	4	.....	.....	17	14
24	Value of wool and mohair produced ... dollars	2,986	3,090	2,603	6,122	1,146	5,325	3,843
	DOMESTIC ANIMALS SOLD OR SLAUGHTERED							
25	Calves—Sold or slaughtered ... number	2,570	2,015	632	263	1,195	1,175	3,289
26	Other cattle—Sold or slaughtered ... number	5,415	2,288	1,576	1,702	7,028	3,482	5,610
27	Horses, mules, and asses and burros—Sold ... number	1,371	321	535	492	942	906	780
28	Swine—Sold or slaughtered ... number	25,246	6,524	24,164	5,316	5,796	16,261	33,779
29	Sheep and goats—Sold or slaughtered ... number	3,579	1,739	2,531	1,905	1,869	4,605	2,346
30	Receipts from sale of animals ... dollars	397,527	147,346	286,375	149,696	302,419	256,683	458,477
31	Value of animals slaughtered ... dollars	163,003	65,745	74,931	54,387	70,818	95,721	247,948

NATIVITY OF FARMERS; AND MORTGAGE DEBT, BY COUNTIES: APRIL 15, 1910—Continued.

[Comparative data for June 1, 1900, in italics.]

	Clark.	Clay.	Clinton.	Crittenden.	Cumberland.	Daviess.	Edmonson.	Elliott.	Estill.	Fayette.	Fleming.	Floyd.	Franklin.
1	938	1,580	1,070	1,465	1,069	2,266	1,389	1,116	1,313	711	1,875	1,546	1,068
2	*948*	*1,534*	*937*	*1,484*	*959*	*2,220*	*1,205*	*1,140*	*1,154*	*665*	*1,785*	*1,424*	*1,048*
3	61.9	54.2	74.0	67.5	69.3	61.1	73.4	68.9	69.8	50.6	63.9	52.9	62.4
4	*69.0*	*55.9*	*73.8*	*67.2*	*62.8*	*61.4*	*73.9*	*71.4*	*69.3*	*53.3*	*70.6*	*57.2*	*62.8*
5	109,473	196,038	107,339	165,203	141,456	197,929	161,932	129,872	122,166	92,342	173,848	186,862	95,114
6	98,175	79,961	58,094	119,969	53,152	168,441	68,412	76,002	57,315	84,421	130,837	66,801	80,161
7	8,925,035	1,770,796	1,287,628	2,130,964	1,648,748	10,060,251	1,419,833	972,156	1,584,561	11,883,468	7,049,445	2,339,924	4,039,772
8	796	1,469	928	1,230	967	1,991	1,167	980	1,150	586	1,458	1,355	904
9	142	111	142	235	102	275	222	136	163	125	417	191	164
10	859	1,545	1,052	1,430	1,033	2,132	1,332	1,116	1,308	619	1,835	1,530	1,029
11	4	.....	2	3	.....	31	4	.....	1	21	15	.....	14
12	75	35	16	32	36	103	53	.....	4	71	25	16	25
13	573	1,334	375	700	467	1,417	502	503	568	660	1,039	1,373	626
14	*402*	*1,141*	*330*	*720*	*566*	*1,363*	*382*	*457*	*502*	*554*	*722*	*1,063*	*601*
15	37.8	45.7	26.0	32.3	30.3	38.2	26.5	31.1	30.2	47.0	35.4	47.0	36.6
16	*29.3*	*46.1*	*20.0*	*32.6*	*57.1*	*37.7*	*23.4*	*28.6*	*30.2*	*44.5*	*28.6*	*42.7*	*36.0*
17	39,212	44,367	12,587	49,812	22,215	63,210	20,690	19,826	20,658	52,893	36,968	48,012	27,300
18	37,322	23,376	8,820	38,102	12,711	54,676	12,664	12,500	11,582	49,752	32,215	22,220	23,720
19	3,531,095	518,582	191,453	795,357	468,721	3,644,096	253,302	208,914	400,206	6,687,126	1,940,423	775,324	1,496,687
20	239	1,204	357	633	397	1,162	436	363	422	382	795	1,197	527
21	154	4	12	7	8	12	5	12	31	69	174	26	15
22	175	122	5	52	13	206	48	68	115	196	59	138	62
23	5	4	1	8	49	37	13	60	.....	13	11	12	22
24	556	1,284	369	676	419	1,261	490	503	567	616	1,000	1,365	615
25	.....	1	1	.....	.....	4	1	.....	1	11	1	.....	3
26	17	49	5	24	48	152	11	.....	.....	33	38	8	8
27	5	2	.....	5	6	24	1	.....	.....	34	19	2	17
28	*23*	*2*	*2*	*5*	*1*	*33*	*44*	.....	*9*	*28*	*20*	*3*	*19*
29	1,250	3,809	.....	1,073	1,086	5,923	1,760	.....	.....	20,306	2,850	316	2,916
30	1,100	275	.....	940	455	4,591	60	.....	.....	19,481	1,564	150	2,456
31	74,460	32,968	.....	26,500	13,700	471,000	125,000	.....	.....	4,174,340	69,440	3,700	202,128
32	672	1,449	919	1,144	919	1,636	1,144	977	1,065	510	1,424	1,437	834
33	231	124	149	314	141	606	239	129	224	189	431	103	226
34	35	7	2	7	9	24	6	10	24	12	20	6	8
35	177	101	117	235	113	486	168	104	168	149	302	77	179
36	1,060,065	178,575	154,565	311,987	207,531	2,261,871	175,550	110,715	214,596	2,345,087	1,426,277	97,545	837,395
37	293,977	37,580	40,736	96,793	52,814	600,396	53,586	23,159	69,053	670,467	394,335	23,417	251,019
38	27.7	21.0	26.4	31.0	25.4	26.6	30.5	20.9	32.2	28.6	27.6	24.0	28.3

SOLD OR SLAUGHTERED ON FARMS, BY COUNTIES: 1909—Continued.

1	2,976	4,324	1,549	3,100	1,663	4,840	2,474	2,369	2,388	4,819	3,931	4,347	3,155
2	2,631	4,309	1,544	3,091	1,661	4,811	2,465	2,353	2,377	4,761	3,908	4,310	3,136
3	744,366	1,590,647	645,045	991,901	508,957	1,885,782	796,665	779,240	715,677	2,038,973	1,413,839	1,280,108	1,141,902
4	92,467	765	2,395	8,876	560	156,532	5,068	559	8,140	580,354	21,689	2,464	140,690
5	62	.....	.....	2,796	.....	870	.....	.....	40	5,664	599	.....	2,486
6	.....	.....	.....	.....	.....	.....	.....	.....	.....	.....	18,154	.....	.....
7	240,260	545,850	190,147	312,912	160,075	603,310	258,724	262,651	234,668	404,689	398,085	439,471	359,454
8	105,143	2,658	4,509	65,929	8,689	228,703	22,628	5,201	14,146	219,199	101,715	9,650	165,680
9	75	.....	.....	.....	.....	1,900	.....	.....	.....	100	770	.....	1,500
10	15	.....	.....	.....	.....	1,600	.....	.....	.....	100	64	.....	1,400
11	64,205	79,299	27,217	56,665	28,718	157,898	43,092	37,898	40,673	242,728	77,478	79,615	110,932
12	37,043	515	744	14,489	1,862	84,561	4,826	864	3,618	195,246	26,587	2,279	55,480
13	137,304	152,771	91,909	155,176	102,739	344,802	92,141	78,130	95,492	156,164	225,599	192,218	126,003
14	37,779	29,805	33,507	41,328	35,236	90,180	35,958	26,932	36,448	30,808	52,885	61,679	40,195
15	338,401	384,498	198,044	295,873	152,839	627,040	204,152	280,194	329,326	343,017	613,296	254,367	335,051
16	216,355	191,004	152,366	168,750	113,713	309,619	140,872	211,235	231,022	190,815	417,553	142,556	177,217
17	121,749	109,109	67,662	97,113	66,842	235,329	57,751	71,889	84,761	132,803	200,353	102,299	111,670
18	62,539	41,195	38,348	44,051	35,609	91,420	34,245	43,390	52,510	54,775	108,932	44,371	52,931
19	4,636	45,514	9,631	4,979	7,145	6,718	3,782	21,868	7,654	1,246	9,963	46,850	8,427
20	9	261	154	127	251	155	167	296	109	15	44	518	66
21	690	5,003	1,245	817	833	1,172	584	3,055	899	207	1,389	5,956	1,190
22	18,268	5,484	2,172	3,842	2,010	2,975	2,561	1,801	892	10,228	8,129	3,617	7,259
23	2	.....	6	4	6	1	10	1	.....	.....	.....	.....	.....
24	23,534	5,140	1,798	4,412	1,445	4,221	2,826	1,755	887	15,521	9,569	2,518	9,203
25	460	1,776	970	814	699	828	1,138	1,135	881	2,190	2,078	2,105	702
26	12,897	6,282	3,019	4,491	3,674	2,441	2,468	3,546	3,572	8,629	8,851	5,375	3,384
27	867	582	461	689	453	692	571	509	580	4,021	2,418	520	963
28	17,010	13,474	7,851	24,692	19,461	19,880	11,241	4,536	12,158	21,686	20,708	12,800	12,449
29	14,302	3,199	1,412	3,205	2,048	2,441	2,105	1,748	871	12,319	8,606	2,402	7,051
30	730,792	225,992	146,767	340,647	242,947	260,230	174,644	155,924	201,650	1,510,695	727,798	186,586	349,722
31	93,703	136,516	59,361	108,522	73,019	172,029	77,436	58,568	79,389	231,014	149,141	121,307	96,644

TABLE 2.—NUMBER, ACREAGE, AND VALUE OF FARMS CLASSIFIED BY TENURE; COLOR AND

[Comparative data for June 1, 1900, in italics.]

		Fulton.	Gallatin.	Garrard.	Grant.	Graves.	Grayson.	Green.
	FARMS OPERATED BY OWNERS							
1	**Number of farms**	549	419	1,223	1,402	3,366	2,469	1,515
2	*Number of farms in 1900*	*557*	*432*	*977*	*1,386*	*3,076*	*2,380*	*1,562*
3	Per cent of all farms	46.3	53.9	66.0	73.0	65.2	77.7	68.6
4	*Per cent of all farms in 1900*	*55.6*	*54.2*	*74.8*	*67.4*	*68.0*	*74.6*	*71.9*
5	**Land in farms** ... acres	54,045	41,620	101,754	130,080	265,951	251,948	138,029
6	Improved land in farms ... acres	44,615	36,807	87,461	114,544	201,022	162,720	99,748
7	**Value of land and buildings** ... dollars	2,983,412	1,434,204	6,208,686	4,711,766	7,144,862	3,038,289	2,585,465
	Degree of ownership:							
8	Farms consisting of owned land only	420	353	1,055	1,240	2,763	2,268	1,395
9	Farms consisting of owned and hired land	129	66	168	162	603	201	120
	Color and nativity of owners:							
10	Native white	534	395	1,088	1,385	3,294	2,447	1,411
11	Foreign-born white	4	11	6	11	6	11	1
12	Negro and other nonwhite	11	13	129	6	66	11	103
	FARMS OPERATED BY TENANTS							
13	**Number of farms**	625	352	626	504	1,779	691	692
14	*Number of farms in 1900*	*438*	*354*	*329*	*658*	*1,397*	*791*	*588*
15	Per cent of all farms	52.7	45.3	33.8	26.3	34.5	21.7	31.3
16	*Per cent of all farms in 1900*	*43.8*	*44.4*	*25.2*	*32.0*	*50.9*	*25.3*	*27.1*
17	**Land in farms** ... acres	33,155	16,351	25,337	25,303	67,950	40,709	29,138
18	Improved land in farms ... acres	28,769	14,536	23,327	21,768	57,668	27,506	22,658
19	**Value of land and buildings** ... dollars	1,672,072	690,866	1,724,713	868,449	2,174,491	488,545	565,531
	Form of tenancy:							
20	Share tenants	412	337	482	467	1,354	588	517
21	Share-cash tenants	27	3	67	9	49	10	2
22	Cash tenants	175	11	56	21	259	49	27
23	Tenure not specified	11	1	21	7	117	44	146
	Color and nativity of tenants:							
24	Native white	409	339	524	490	1,618	688	626
25	Foreign-born white	1	1	1	1	3	...	...
26	Negro and other nonwhite	215	12	101	13	158	3	66
	FARMS OPERATED BY MANAGERS							
27	**Number of farms**	11	6	3	14	17	18	3
28	*Number of farms in 1900*	*6*	*11*	...	*12*	*53*	*4*	*22*
29	**Land in farms** ... acres	2,692	649	697	1,099	1,929	2,894	208
30	Improved land in farms ... acres	1,986	489	697	982	1,250	2,265	113
31	**Value of land and buildings** ... dollars	148,650	22,210	84,900	54,550	56,050	45,950	2,500
	MORTGAGE DEBT REPORTS [1]							
	For all farms operated by owners:							
32	Number free from mortgage debt	360	262	877	1,116	2,295	1,679	1,090
33	Number with mortgage debt	179	146	318	277	1,040	784	412
34	Number with no mortgage report	10	11	28	9	31	6	13
	For farms consisting of owned land only:							
35	Number reporting debt and amount	118	99	228	219	721	665	344
36	Value of their land and buildings ... dollars	585,370	313,539	1,138,783	712,014	1,442,704	780,200	561,537
37	Amount of mortgage debt ... dollars	146,226	135,653	333,810	231,762	437,109	220,079	167,602
38	Per cent of value of land and buildings	25.0	43.3	29.3	32.6	30.3	28.2	29.9

[1] No mortgage reports were secured for farms operated by tenants and managers. (See explanation in text.)

TABLE 3.—LIVE STOCK PRODUCTS, AND DOMESTIC ANIMALS

	LIVE STOCK PRODUCTS							
	Dairy Products							
1	Dairy cows on farms reporting dairy products ... number	1,832	927	2,449	3,219	5,791	4,754	2,348
2	Dairy cows on farms reporting milk produced ... number	1,762	661	2,427	3,197	5,719	4,701	2,327
3	Milk—Produced ... gallons	588,691	231,031	863,216	1,166,654	2,485,141	1,358,381	666,753
4	Sold ... gallons	33,201	340	14,135	53,949	80,120	41,226	485
5	Cream sold ... gallons	...	...	52	2,780	182	1,149	...
6	Butter fat sold ... pounds	...	...	...	28,519	...	...	...
7	Butter—Produced ... pounds	188,512	88,916	256,024	323,955	912,279	435,044	202,434
8	Sold ... pounds	50,806	24,039	68,409	159,054	176,644	55,062	15,275
9	Cheese—Produced ... pounds	...	...	20	...	...	...	...
10	Sold ... pounds	...	...	...	...	...	...	...
11	Value of dairy products, excluding home use of milk and cream ... dollars	46,038	17,374	52,942	79,297	177,370	86,616	32,120
12	Receipts from sale of dairy products ... dollars	16,310	4,733	15,786	47,413	47,812	17,200	2,592
	Poultry Products							
13	Poultry—Raised ... number	95,657	44,883	170,159	158,748	342,540	220,575	147,438
14	Sold ... number	28,163	13,419	29,668	40,699	115,323	91,244	54,893
15	Eggs—Produced ... dozens	196,870	97,220	493,861	449,550	747,422	644,012	275,536
16	Sold ... dozens	72,455	47,540	308,332	295,892	398,675	497,954	176,183
17	Value of poultry and eggs produced ... dollars	69,166	35,828	147,760	156,032	248,386	195,104	104,779
18	Receipts from sale of poultry and eggs ... dollars	26,542	14,455	66,951	82,877	112,560	123,015	53,140
	Honey and Wax							
19	Honey produced ... pounds	5,311	1,970	3,322	10,907	16,234	3,898	3,318
20	Wax produced ... pounds	50	20	...	25	62	77	88
21	Value of honey and wax produced ... dollars	653	229	439	1,156	2,598	780	559
	Wool, Mohair, and Goat Hair							
22	Wool, fleeces shorn ... number	3,746	2,796	4,259	13,380	3,308	8,357	2,439
23	Mohair and goat hair, fleeces shorn ... number	...	...	...	25	10	66	136
24	Value of wool and mohair produced ... dollars	3,685	3,656	4,813	19,876	4,195	10,645	2,988
	DOMESTIC ANIMALS SOLD OR SLAUGHTERED							
25	Calves—Sold or slaughtered ... number	1,048	143	517	804	2,686	2,354	505
26	Other cattle—Sold or slaughtered ... number	3,091	1,112	5,783	4,472	4,024	3,704	2,494
27	Horses, mules, and asses and burros—Sold ... number	499	292	1,008	796	1,550	1,349	554
28	Swine—Sold or slaughtered ... number	24,151	3,762	19,883	13,262	39,799	25,834	14,643
29	Sheep and goats—Sold or slaughtered ... number	7,479	1,753	5,791	14,272	6,741	6,040	2,087
30	Receipts from sale of animals ... dollars	379,931	99,351	472,395	377,117	441,317	383,374	209,969
31	Value of animals slaughtered ... dollars	58,838	29,612	118,528	108,914	292,020	134,922	88,255

NATIVITY OF FARMERS; AND MORTGAGE DEBT, BY COUNTIES: APRIL 15, 1910—Continued.

[Comparative data for June 1, 1900, in italics.]

	Greenup.	Hancock.	Hardin.	Harlan.	Harrison.	Hart.	Henderson.	Henry.	Hickman.	Hopkins.	Jackson.	Jefferson.	Jessamine.
1	1,583	907	2,638	667	1,588	2,285	1,242	1,269	1,038	1,900	1,433	2,089	801
2	*1,260*	*370*	*2,406*	*978*	*1,602*	*2,062*	*1,315*	*1,227*	*1,024*	*1,829*	*1,283*	*1,754*	*699*
3	67.0	61.2	80.1	41.9	60.9	75.5	45.4	54.5	68.7	57.7	73.7	67.5	62.3
4	*66.4*	*65.3*	*76.3*	*58.4*	*65.2*	*72.1*	*46.4*	*57.7*	*71.5*	*61.9*	*71.3*	*62.0*	*71.1*
5	155,446	84,015	308,703	97,424	153,582	214,810	128,139	129,564	101,095	188,915	138,461	130,945	71,701
6	75,514	56,931	219,413	26,706	138,091	144,495	111,636	111,685	79,529	119,195	69,285	99,648	52,453
7	2,118,899	1,509,751	6,258,573	1,658,744	8,239,164	5,249,501	5,692,267	6,412,367	4,085,806	4,883,371	978,252	14,465,229	6,152,912
8	1,421	741	2,321	582	1,210	2,106	995	1,147	878	1,531	1,305	1,728	645
9	162	166	317	85	378	179	247	122	160	369	128	361	156
10	1,564	881	2,547	651	1,524	2,163	1,096	1,245	1,005	1,850	1,429	1,789	721
11	14	12	33	.....	19	5	19	5	2	1	1	212	7
12	5	14	58	16	45	117	127	19	31	49	3	88	73
13	773	574	636	925	1,011	741	1,468	1,056	467	1,381	511	943	483
14	*638*	*461*	*728*	*692*	*816*	*771*	*1,462*	*898*	*407*	*1,101*	*509*	*1,013*	*285*
15	32.7	38.7	19.3	58.1	38.8	24.5	53.7	45.3	30.9	42.0	26.3	30.5	37.6
16	*33.3*	*34.6*	*23.1*	*41.3*	*33.2*	*26.9*	*51.6*	*41.9*	*28.4*	*37.3*	*28.3*	*35.8*	*28.3*
17	39,802	24,366	54,985	64,442	38,127	31,370	94,410	46,006	31,291	90,007	15,100	56,451	27,931
18	20,828	18,964	38,434	20,526	35,978	24,344	81,524	41,011	25,160	59,184	9,522	44,118	23,317
19	684,191	640,701	1,096,185	1,612,467	2,742,156	978,835	4,163,517	2,332,669	1,171,933	2,529,256	131,001	6,935,985	2,361,478
20	614	482	490	488	629	639	1,172	1,010	376	1,284	429	189	345
21	10	14	19	15	314	4	19	4	16	7	22	53	49
22	141	76	93	421	62	58	245	29	69	75	59	690	82
23	8	2	34	1	6	40	32	13	6	15	1	11	7
24	770	542	631	907	946	621	1,119	957	422	1,280	511	815	430
25	2	1	.....	.....	4	1	7	2	1	1	.....	78	.....
26	1	31	5	18	61	119	342	97	44	100	.....	50	53
27	8	2	19	1	8	2	24	4	6	11	.....	61	1
28	*5*	*1*	*21*	*4*	*38*	*28*	*55*	*8*	*1*	*24*	*7*	*60*	*1*
29	1,773	207	3,440	60	1,140	227	9,128	2,647	1,108	19,341	.....	9,311	255
30	717	167	2,569	20	1,095	195	7,794	2,547	989	2,576	.....	7,296	230
31	47,500	1,600	120,475	1,200	76,750	11,500	533,650	153,296	51,280	329,975	.....	2,314,380	15,300
32	1,216	720	2,167	629	1,229	1,792	851	876	722	1,305	1,271	1,584	546
33	363	181	378	34	346	484	354	387	309	567	159	463	222
34	4	6	93	4	13	9	37	6	7	28	3	42	33
35	306	140	308	26	235	402	255	319	245	411	134	376	161
36	370,739	203,950	835,060	60,365	1,082,690	925,580	1,070,645	1,626,872	942,621	970,865	88,857	2,585,070	1,296,050
37	77,253	64,945	264,464	8,138	324,241	268,319	340,116	473,706	266,886	278,939	21,260	728,755	391,268
38	20.8	31.8	31.7	13.5	30.0	29.0	31.8	29.1	28.3	28.7	23.9	28.2	30.2

SOLD OR SLAUGHTERED ON FARMS, BY COUNTIES: 1909—Continued.

1	3,478	1,688	5,575	2,438	4,030	4,100	3,499	2,956	2,117	4,485	2,563	7,123	2,257
2	3,449	1,688	5,453	2,401	3,999	4,091	3,405	2,948	2,093	4,406	2,548	6,954	2,220
3	1,075,562	718,571	1,688,714	713,777	1,364,868	1,370,698	1,197,637	955,813	810,744	1,602,642	839,140	3,286,103	778,114
4	58,992	7,987	452,156	1,597	49,450	9,057	81,545	46,500	58,988	83,186	1,119	1,542,455	43,171
5	.....	6	8,185	.....	1,238	.....	1,278	3,500	597	271	.....	24,342	200
6	.....	.....	13,260	.....	.....	.....	.....	.....	.....	.....	.....	6,550	.....
7	360,894	232,260	382,462	278,476	439,061	500,166	402,609	277,958	275,081	588,179	278,855	528,915	251,162
8	71,082	56,731	99,640	9,950	163,251	50,008	141,036	65,417	56,429	141,633	4,156	268,873	132,168
9	.....	.....	.....	.....	410	.....	.....	.....	.....	.....	.....	16,517	.....
10	.....	.....	.....	.....	290	.....	.....	.....	.....	.....	.....	9,819	.....
11	78,892	42,919	147,694	39,861	94,573	90,696	107,912	56,253	58,871	131,217	36,843	485,071	56,140
12	25,974	11,742	92,972	2,050	42,589	10,478	49,513	20,512	20,238	43,575	725	420,369	34,294
13	106,458	93,623	281,702	82,707	264,287	196,622	206,045	195,378	146,916	214,314	70,204	233,010	122,398
14	44,660	28,912	91,297	19,603	59,491	62,765	50,485	31,358	61,173	55,693	22,725	70,513	35,457
15	321,756	271,939	702,990	95,828	611,461	494,967	411,768	408,632	335,359	412,149	213,898	578,535	276,566
16	209,655	174,528	479,733	33,177	378,547	313,372	189,446	204,150	205,064	193,279	147,129	238,032	165,616
17	94,719	71,064	234,270	36,104	239,668	147,120	136,288	143,942	111,689	144,948	50,109	229,823	89,521
18	52,977	38,690	128,734	10,816	118,598	75,516	52,402	52,931	58,655	56,926	29,162	88,807	44,629
19	20,067	1,414	7,858	24,319	19,138	5,846	9,967	10,475	6,632	12,102	15,284	3,191	1,843
20	70	20	84	902	115	173	110	21	101	143	206	75	.....
21	2,755	271	1,383	2,892	2,164	998	1,318	1,427	877	2,189	1,928	610	232
22	524	1,908	11,591	3,099	24,675	5,060	1,990	7,364	5,593	3,169	4,108	2,983	6,186
23	3	3	650	.....	3	5	32	.....	14	10	11	140	32
24	579	2,823	15,391	2,821	35,024	5,661	2,944	9,858	6,436	3,621	4,279	3,976	7,770
25	1,090	649	1,804	1,011	908	1,008	1,159	638	970	1,959	1,026	3,430	798
26	2,889	1,475	7,515	1,617	7,308	6,252	2,828	4,909	2,273	5,977	3,695	3,370	3,442
27	548	392	2,188	217	2,098	944	489	933	525	984	573	586	1,238
28	4,448	7,896	32,049	7,608	45,087	19,163	27,080	17,508	37,685	23,751	7,908	15,550	16,677
29	363	1,639	12,227	586	23,955	7,274	1,679	16,165	5,846	3,947	4,235	2,427	7,067
30	143,128	129,528	857,876	72,435	952,405	423,567	356,487	495,316	439,367	327,448	162,292	299,224	439,208
31	50,675	62,028	146,224	52,418	143,520	139,838	138,069	93,944	106,796	190,936	67,659	147,937	96,192

TABLE 2.—NUMBER, ACREAGE, AND VALUE OF FARMS CLASSIFIED BY TENURE; COLOR AND

[Comparative data for June 1, 1900, in italics.]

		Johnson.	Kenton.	Knott.	Knox.	Larue.	Laurel.	Lawrence.
	FARMS OPERATED BY OWNERS							
1	**Number of farms**	1,598	979	890	1,647	1,281	2,110	1,997
2	*Number of farms in 1900*	*1,374*	*949*	*960*	*1,456*	*1,176*	*1,804*	*1,934*
3	Per cent of all farms	66.1	75.2	50.3	59.4	82.6	75.9	65.8
4	*Per cent of all farms in 1900*	*61.0*	*68.2*	*69.0*	*62.8*	*76.8*	*77.4*	*65.4*
5	**Land** in farms ... acres	137,669	65,194	134,468	155,444	133,733	163,607	225,958
6	Improved land in farms ... acres	80,843	57,708	35,544	80,648	96,006	85,950	135,421
7	**Value** of land and buildings ... dollars	1,887,569	3,639,025	1,095,099	1,976,423	3,363,343	2,093,502	2,375,922
	Degree of ownership:							
8	Farms consisting of owned land only	1,437	868	831	1,326	1,093	1,952	1,698
9	Farms consisting of owned and hired land	161	111	59	321	188	158	299
	Color and nativity of owners:							
10	Native white	1,596	826	880	1,609	1,236	1,985	1,987
11	Foreign-born white	.....	148	.....	1	6	96	8
12	Negro and other nonwhite	2	5	10	37	39	29	2
	FARMS OPERATED BY TENANTS							
13	**Number of farms**	817	293	881	1,120	265	668	1,038
14	*Number of farms in 1900*	*876*	*417*	*432*	*821*	*352*	*524*	*1,000*
15	Per cent of all farms	33.8	22.5	49.7	40.4	17.1	24.0	34.2
16	*Per cent of all farms in 1900*	*38.9*	*30.0*	*31.0*	*36.4*	*23.0*	*22.5*	*33.8*
17	**Land** in farms ... acres	25,466	19,097	67,970	31,628	17,511	24,496	34,154
18	Improved land in farms ... acres	14,792	15,612	16,717	19,942	12,533	13,482	20,714
19	**Value** of land and buildings ... dollars	567,330	1,121,390	590,926	496,578	526,516	336,387	455,692
	Form of tenancy:							
20	Share tenants	623	93	435	948	175	500	797
21	Share-cash tenants	25	38	8	20	19	17	19
22	Cash tenants	151	146	186	150	31	147	207
23	Tenure not specified	18	11	252	2	40	4	15
	Color and nativity of tenants:							
24	Native white	809	268	869	1,100	257	660	1,037
25	Foreign-born white	.....	20	.....	.....	.....	3	.....
26	Negro and other nonwhite	8	5	12	20	8	5	1
	FARMS OPERATED BY MANAGERS							
27	**Number of farms**	1	30	.....	4	4	2	1
28	*Number of farms in 1900*	*2*	*26*	.....	*41*	*3*	*2*	*25*
29	**Land** in farms ... acres	500	2,117	.....	518	2,071	145	373
30	Improved land in farms ... acres	260	1,847	.....	299	1,306	110	100
31	**Value** of land and buildings ... dollars	20,000	204,150	.....	5,880	70,000	3,600	1,500
	MORTGAGE DEBT REPORTS [1]							
	For all farms operated by owners:							
32	Number free from mortgage debt	1,392	747	799	1,463	995	1,918	1,705
33	Number with mortgage debt	187	227	74	178	282	188	285
34	Number with no mortgage report	19	5	17	6	4	4	7
	For farms consisting of owned land only:							
35	Number reporting debt and amount	153	183	58	133	211	167	211
36	Value of their land and buildings ... dollars	153,446	612,240	82,004	187,700	696,265	205,850	292,614
37	Amount of mortgage debt ... dollars	41,810	186,050	17,304	42,979	219,908	49,350	62,698
38	Per cent of value of land and buildings	27.2	30.4	21.2	22.9	31.6	24.0	21.4

[1] No mortgage reports were secured for farms operated by tenants and managers. (See explanation in text.)

TABLE 3.—LIVE STOCK PRODUCTS, AND DOMESTIC ANIMALS.

	LIVE STOCK PRODUCTS							
	Dairy Products							
1	Dairy cows on farms reporting dairy products ... number	3,439	4,446	2,790	3,850	2,553	4,243	4,612
2	Dairy cows on farms reporting milk produced ... number	3,423	4,411	2,764	3,831	2,541	4,209	4,550
3	Milk—Produced ... gallons	1,119,412	2,211,901	950,387	1,200,082	747,420	1,454,800	1,676,138
4	Sold ... gallons	9,200	867,904	3,467	25,684	12,591	35,426	10,585
5	Cream sold ... gallons	.....	1,050	.....	.....	950	80	50
6	Butter fat sold ... pounds	.....	.....	.....	.....	1,440	.....	.....
7	Butter—Produced ... pounds	396,050	463,522	334,227	369,043	232,337	425,793	553,958
8	Sold ... pounds	17,188	336,566	3,552	52,033	55,528	46,761	79,177
9	Cheese—Produced ... pounds	.....	17,500	.....	.....	.....	4,990	.....
10	Sold ... pounds	.....	15,700	.....	.....	.....	2,270	.....
11	Value of dairy products, excluding home use of milk and cream ... dollars	73,048	290,342	39,876	71,207	43,220	81,633	93,657
12	Receipts from sale of dairy products ... dollars	4,635	261,314	986	14,763	12,820	14,045	16,451
	Poultry Products							
13	Poultry—Raised ... number	137,124	122,408	107,613	132,389	161,330	128,881	151,710
14	Sold ... number	52,819	32,987	25,616	38,541	55,905	40,755	55,843
15	Eggs—Produced ... dozens	280,847	386,237	181,045	247,896	313,141	271,232	464,946
16	Sold ... dozens	194,024	241,421	61,918	119,619	205,159	127,711	346,554
17	Value of poultry and eggs produced ... dollars	97,698	136,121	52,159	76,147	114,300	84,374	125,509
18	Receipts from sale of poultry and eggs ... dollars	51,955	65,796	17,510	30,824	58,756	35,167	76,724
	Honey and Wax							
19	Honey produced ... pounds	35,942	5,143	38,115	39,728	2,191	23,207	37,867
20	Wax produced ... pounds	142	19	224	327	25	97	185
21	Value of honey and wax produced ... dollars	5,420	757	4,132	5,048	376	3,332	5,020
	Wool, Mohair, and Goat Hair							
22	Wool, fleeces shorn ... number	1,982	5,242	4,895	2,861	4,442	4,580	3,419
23	Mohair and goat hair, fleeces shorn ... number	6	.....	.....	46	84	76	131
24	Value of wool and mohair produced ... dollars	1,793	7,933	3,364	2,416	5,842	4,814	3,042
	DOMESTIC ANIMALS SOLD OR SLAUGHTERED.							
25	Calves—Sold or slaughtered ... number	1,578	1,767	1,358	1,934	809	1,384	3,067
26	Other cattle—Sold or slaughtered ... number	7,208	1,601	3,316	5,669	4,086	6,308	15,239
27	Horses, mules, and asses and burros—Sold ... number	848	256	281	440	1,239	918	634
28	Swine—Sold or slaughtered ... number	7,312	5,444	8,873	8,968	14,948	9,498	11,634
29	Sheep and goats—Sold or slaughtered ... number	3,209	6,305	2,538	2,101	5,855	3,535	7,861
30	Receipts from sale of animals ... dollars	252,778	144,227	109,449	183,263	413,756	242,331	533,307
31	Value of animals slaughtered ... dollars	80,232	58,602	82,814	96,170	82,400	93,616	80,866

NATIVITY OF FARMERS; AND MORTGAGE DEBT, BY COUNTIES: APRIL 15, 1910—Continued.

[Comparative data for June 1, 1900, in italics.]

	Lee.	Leslie.	Letcher.	Lewis.	Lincoln.	Livingston.	Logan.	Lyon.	McCracken.	McLean.	Madison.	Magoffin.	Marion.
1	814	828	959	1,997	1,886	1,112	2,448	738	1,390	1,070	2,320	1,545	1,333
2	*577*	*706*	*952*	*1,798*	*1,523*	*1,012*	*2,228*	*698*	*1,052*	*1,040*	*2,043*	*1,301*	*1,224*
3	66.3	61.7	60.1	70.0	75.1	64.9	64.9	57.9	72.3	64.3	61.5	70.7	71.7
4	*56.5*	*71.9*	*64.0*	*72.6*	*78.3*	*65.0*	*59.0*	*55.4*	*67.5*	*66.2*	*74.5*	*70.1*	*77.0*
5	72,597	110,436	110,338	201,504	151,473	138,214	255,680	90,944	104,674	104,578	195,412	176,149	155,421
6	30,225	26,868	40,025	87,099	102,066	90,084	177,554	55,326	81,955	80,190	165,276	78,424	106,139
7	617,511	844,796	762,965	2,707,100	5,862,856	1,939,677	6,619,085	1,247,698	4,047,339	3,078,852	9,763,112	1,715,027	4,834,396
8	766	767	908	1,758	1,690	924	2,228	602	1,056	940	1,949	1,423	1,156
9	48	61	51	239	196	188	220	136	334	130	371	122	177
10	803	814	958	1,960	1,621	1,084	2,218	670	1,244	1,049	1,926	1,532	1,250
11	4	1	.....	19	118	8	6	7	21	4	7	1	7
12	7	13	1	18	147	20	224	61	125	17	387	12	76
13	413	514	636	845	619	596	1,302	535	518	502	1,437	625	498
14	*443*	*276*	*535*	*673*	*402*	*533*	*1,529*	*546*	*504*	*521*	*694*	*548*	*559*
15	33.6	38.3	39.8	29.6	24.7	34.8	34.5	42.0	26.9	35.6	38.1	28.6	26.8
16	*43.3*	*28.1*	*36.0*	*27.4*	*20.7*	*34.3*	*40.5*	*43.3*	*32.3*	*33.2*	*25.3*	*29.5*	*22.6*
17	13,778	58,743	43,818	41,232	36,976	43,373	67,473	18,844	24,701	36,738	58,913	19,752	33,008
18	6,639	12,904	14,902	21,043	28,774	33,797	52,486	15,251	19,892	26,333	52,971	11,722	22,811
19	166,027	512,239	524,413	736,300	1,870,679	840,348	1,967,364	346,873	1,058,555	1,088,189	3,398,226	222,780	1,090,080
20	270	366	400	718	322	522	1,157	450	325	524	927	555	405
21	24	9	1	37	50	7	17	9	43	10	217	5	17
22	102	136	223	87	113	63	118	76	144	43	271	39	66
23	17	3	12	3	134	4	10	.....	6	15	22	26	10
24	409	511	634	839	571	572	1,022	473	456	562	1,244	620	481
25	2	1	.....	2	4	.....	1	.....	2	1	2	2	.....
26	2	2	2	4	44	24	279	62	60	29	191	3	17
27	1	1	1	10	5	5	22	2	15	2	13	14	27
28	*2*	.....	.....	.....	*20*	*11*	*22*	*16*	*3*	*9*	*4*	*6*	*7*
29	44	75	10	2,087	1,825	1,700	5,129	517	2,731	1,300	6,327	1,903	7,678
30	25	25	10	579	1,620	1,000	3,847	471	1,946	450	3,163	762	3,946
31	400	1,000	250	29,500	141,800	63,600	180,090	33,850	138,050	46,000	228,980	25,750	170,530
32	772	795	869	1,703	1,581	826	1,825	523	1,035	834	1,905	1,380	893
33	33	26	87	281	263	270	602	213	348	221	368	130	433
34	9	7	3	13	42	16	21	2	7	15	47	35	7
35	27	20	76	223	214	197	503	163	244	184	270	106	355
36	20,795	26,275	84,355	318,440	937,395	327,771	1,646,494	337,786	540,470	431,890	876,010	115,972	1,386,271
37	5,769	8,714	15,943	85,190	273,798	115,035	459,528	108,365	148,068	116,919	232,786	22,406	415,554
38	27.7	33.2	18.9	26.8	29.2	35.1	27.9	32.1	27.4	27.1	26.6	19.3	30.0

SOLD OR SLAUGHTERED ON FARMS, BY COUNTIES: 1909—Continued.

1	1,589	2,070	2,812	3,461	2,723	2,464	4,160	1,944	3,125	2,293	5,090	3,051	3,135
2	1,586	2,056	2,805	3,455	2,589	2,454	4,140	1,936	3,115	2,283	4,946	3,049	3,111
3	475,314	595,169	764,347	1,247,142	886,235	741,500	1,554,655	527,568	1,218,001	803,893	1,589,332	875,002	908,025
4	2,960	1,921	1,145	23,084	51,435	9,808	9,949	11,158	273,204	12,458	91,847	2,604	54,088
5	.....	.....	.....	.....	3,437	.....	100	.....	1,141	.....	118	.....	.....
6	.....	.....	.....	1,160	6,369	.....	.....	.....	.....	.....	.....	.....	.....
7	159,662	173,325	217,645	451,722	251,278	210,918	461,279	170,943	391,728	251,308	495,376	254,682	229,170
8	5,073	850	7,299	123,752	41,509	27,188	75,389	34,982	188,925	65,766	104,225	1,727	62,566
9	.....	.....	.....	600	2,060	.....	50	.....	.....	.....	85	.....	.....
10	.....	.....	.....	600	1,070	.....	.....	.....	.....	.....	.....	.....	.....
11	28,789	21,543	29,821	93,818	56,603	38,323	83,656	34,319	147,319	48,447	113,435	35,434	53,640
12	1,285	362	1,558	29,873	16,936	6,317	15,950	8,274	103,629	14,376	36,931	602	20,783
13	62,096	51,382	110,013	126,611	132,871	101,703	264,013	69,720	153,549	143,180	264,111	119,334	182,174
14	17,497	4,853	22,502	45,001	32,163	32,140	72,241	17,753	50,967	41,815	63,183	32,431	38,908
15	119,707	50,976	90,422	464,028	320,813	324,138	472,337	155,404	320,286	209,518	801,942	207,202	313,247
16	65,169	4,053	22,633	334,809	206,067	235,772	253,233	93,478	179,003	143,252	579,828	132,132	164,883
17	37,926	17,724	37,006	120,300	103,413	86,907	165,873	43,008	112,219	93,091	234,756	72,550	118,481
18	15,988	1,672	8,458	80,447	49,394	50,791	78,534	20,325	54,983	40,350	128,773	33,858	49,585
19	10,769	20,937	43,819	31,794	4,031	4,555	11,086	3,525	11,620	6,969	9,159	23,782	3,554
20	50	260	608	394	27	123	48	92	69	22	230	140	34
21	1,465	2,212	4,838	3,725	529	660	1,328	530	1,401	1,192	1,064	3,086	554
22	1,075	2,401	4,129	1,452	7,586	3,291	5,004	757	2,186	2,210	5,202	2,137	6,962
23	.....	.....	.....	48	.....	70	76	13	5	25	8	37	49
24	963	1,850	2,902	1,553	9,400	4,243	7,178	861	1,161	3,413	5,471	2,165	7,688
25	463	684	1,246	1,342	701	810	1,077	480	1,398	739	1,325	1,563	811
26	1,473	1,646	2,115	4,732	9,897	6,140	5,225	2,290	2,476	1,961	22,814	6,326	5,504
27	146	129	217	910	883	1,172	1,333	423	656	466	1,586	526	2,854
28	3,903	4,342	5,414	5,970	13,267	33,026	29,913	12,357	18,166	13,600	25,039	7,960	16,328
29	651	359	679	1,365	13,969	3,325	7,936	488	3,719	1,064	10,334	3,334	7,075
30	51,753	49,253	67,797	244,614	583,341	537,129	552,841	158,161	229,290	169,074	1,213,772	216,350	769,912
31	41,542	39,940	48,796	75,131	83,748	77,740	171,374	63,213	104,745	98,760	135,713	74,457	110,589

TABLE 2.—NUMBER, ACREAGE, AND VALUE OF FARMS CLASSIFIED BY TENURE; COLOR AND

[Comparative data for June 1, 1900, in italics.]

		Marshall.	Martin.	Mason.	Meade.	Menifee.	Mercer.	Metcalfe.	Monroe.
	FARMS OPERATED BY OWNERS								
1	**Number of farms**	2,000	682	1,056	1,208	794	1,329	1,434	1,552
2	*Number of farms in 1900*	*1,751*	*688*	*970*	*1,174*	*760*	*1,196*	*1,320*	*1,416*
3	Per cent of all farms	69.5	64.9	62.7	78.9	73.2	77.5	68.7	65.4
4	*Per cent of all farms in 1900*	*76.8*	*67.1*	*61.7*	*80.1*	*77.6*	*75.2*	*70.8*	*63.3*
5	**Land** in farms ... acres	169,068	76,445	111,996	148,755	74,866	124,662	140,134	162,555
6	Improved land in farms ... acres	106,500	21,063	104,568	103,375	33,440	103,332	83,487	78,898
7	**Value** of land and buildings ... dollars	3,430,908	659,010	8,835,791	2,383,483	611,843	6,845,906	2,228,763	1,752,122
	Degree of ownership:								
8	Farms consisting of owned land only	1,709	641	971	1,081	706	1,212	1,137	1,319
9	Farms consisting of owned and hired land	300	41	85	127	88	117	297	233
	Color and nativity of owners:								
10	Native white	1,991	682	970	1,137	786	1,270	1,358	1,512
11	Foreign-born white	3	.....	46	9	3	5	.....	.....
12	Negro and other nonwhite	6	.....	40	62	5	54	76	40
	FARMS OPERATED BY TENANTS								
13	**Number of farms**	877	368	627	315	290	378	651	819
14	*Number of farms in 1900*	*528*	*408*	*586*	*275*	*209*	*330*	*537*	*820*
15	Per cent of all farms	30.5	35.0	37.2	20.6	26.8	22.1	31.2	34.5
16	*Per cent of all farms in 1900*	*23.1*	*42.8*	*37.3*	*18.8*	*21.3*	*23.9*	*28.8*	*36.7*
17	**Land** in farms ... acres	30,822	13,602	35,275	27,316	20,834	24,838	24,994	41,420
18	Improved land in farms ... acres	22,987	5,240	33,226	18,422	6,030	21,478	18,098	24,697
19	**Value** of land and buildings ... dollars	752,465	145,846	3,153,893	513,809	152,223	1,533,126	518,097	577,002
	Form of tenancy:								
20	Share tenants	754	274	566	235	192	215	599	745
21	Share-cash tenants	22	18	17	3	7	19	11	10
22	Cash tenants	91	76	40	68	80	138	37	60
23	Tenure not specified	10	.....	4	9	11	6	4	4
	Color and nativity of tenants:								
24	Native white	869	367	580	298	290	358	578	782
25	Foreign-born white	.....	1	10	.....	.....	1	.....	.....
26	Negro and other nonwhite	8	.....	37	17	.....	19	73	37
	FARMS OPERATED BY MANAGERS								
27	**Number of farms**	.....	1	2	8	.....	7	1	1
28	*Number of farms in 1900*	*4*	*1*	*16*	*16*	*10*	*14*	*7*	*1*
29	**Land** in farms ... acres	.....	300	342	1,366	.....	2,384	705	300
30	Improved land in farms ... acres	.....	50	342	689	.....	1,418	525	10
31	**Value** of land and buildings ... dollars	.....	900	42,500	18,000	.....	129,300	12,000	1,500
	MORTGAGE DEBT REPORTS [1]								
	For all farms operated by owners:								
32	Number free from mortgage debt	1,476	638	854	985	640	979	1,046	1,290
33	Number with mortgage debt	517	43	188	220	151	341	383	257
34	Number with no mortgage report	7	1	14	3	3	9	5	5
	For farms consisting of owned land only:								
35	Number reporting debt and amount	390	34	167	183	125	298	252	197
36	Value of their land and buildings ... dollars	615,430	47,280	1,144,255	391,218	88,687	1,865,271	430,913	234,225
37	Amount of mortgage debt ... dollars	154,540	5,945	399,501	110,157	17,163	542,244	149,483	65,599
38	Per cent of value of land and buildings	25.1	12.6	34.9	28.2	19.4	29.1	34.7	28.0

[1] No mortgage reports were secured for farms operated by tenants and managers. (See explanation in text.)

TABLE 3.—LIVE STOCK PRODUCTS, AND DOMESTIC ANIMALS

	LIVE STOCK PRODUCTS								
	Dairy Products								
1	Dairy cows on farms reporting dairy products ... number	3,064	1,519	3,176	2,293	1,281	3,063	2,293	2,685
2	Dairy cows on farms reporting milk produced ... number	3,042	1,516	2,861	2,286	1,278	3,038	2,290	2,670
3	Milk—Produced ... gallons	1,137,151	502,307	1,131,624	676,824	473,295	1,036,164	745,830	878,372
4	Sold ... gallons	3,522	3,553	165,347	14,725	2,212	15,071	765	3,480
5	Cream sold ... gallons	.....	.....	6,022	100	.....	3,070	.....	.....
6	Butter fat sold ... pounds	.....	.....	.....	.....	.....	.....	.....	.....
7	Butter—Produced ... pounds	426,520	176,440	308,060	200,404	152,505	327,161	254,139	276,276
8	Sold ... pounds	76,906	3,870	132,824	45,385	6,056	126,791	15,337	14,193
9	Cheese—Produced ... pounds	.....	.....	.....	.....	.....	.....	.....	.....
10	Sold ... pounds	.....	.....	.....	.....	.....	.....	.....	.....
11	Value of dairy products, excluding home use of milk and cream ... dollars	77,144	35,310	98,721	39,521	25,843	59,091	37,067	43,366
12	Receipts from sale of dairy products ... dollars	14,730	1,325	65,611	10,794	1,299	27,505	2,364	2,507
	Poultry Products								
13	Poultry—Raised ... number	129,627	33,220	163,768	108,648	49,479	184,472	122,834	162,210
14	Sold ... number	47,050	10,705	24,941	33,261	18,683	52,098	40,764	49,119
15	Eggs—Produced ... dozens	516,731	48,919	358,978	410,572	119,668	513,616	250,999	268,615
16	Sold ... dozens	406,312	19,460	241,027	282,186	75,787	329,672	178,823	175,412
17	Value of poultry and eggs produced ... dollars	120,941	15,891	139,374	105,538	31,227	161,301	84,839	99,109
18	Receipts from sale of poultry and eggs ... dollars	80,809	5,790	63,101	64,808	16,851	90,220	45,475	48,344
	Honey and Wax								
19	Honey produced ... pounds	7,141	10,805	20,476	2,105	5,202	3,228	3,437	7,909
20	Wax produced ... pounds	75	31	50	24	134	44	94	302
21	Value of honey and wax produced ... dollars	875	1,490	1,836	335	780	432	505	1,297
	Wool, Mohair, and Goat Hair								
22	Wool, fleeces shorn ... number	1,639	1,234	5,826	6,139	1,143	18,908	2,920	2,818
23	Mohair and goat hair, fleeces shorn ... number	.....	2	.....	22	4	2	14	9
24	Value of wool and mohair produced ... dollars	1,867	612	6,959	9,232	1,108	24,936	2,866	2,688
	DOMESTIC ANIMALS SOLD OR SLAUGHTERED								
25	Calves—Sold or slaughtered ... number	980	647	1,109	646	406	1,112	754	1,302
26	Other cattle—Sold or slaughtered ... number	2,096	1,099	4,645	2,174	1,459	6,171	2,875	3,386
27	Horses, mules, and asses and burros—Sold ... number	565	114	465	852	384	1,157	609	650
28	Swine—Sold or slaughtered ... number	15,001	2,707	18,379	12,778	3,964	25,421	12,348	21,409
29	Sheep and goats—Sold or slaughtered ... number	1,240	304	6,411	5,330	1,261	15,996	4,071	2,687
30	Receipts from sale of animals ... dollars	184,668	38,838	481,518	243,641	88,166	624,866	188,878	265,706
31	Value of animals slaughtered ... dollars	103,927	26,658	96,296	76,397	32,452	115,299	90,794	105,267

NATIVITY OF FARMERS; AND MORTGAGE DEBT, BY COUNTIES: APRIL 15, 1910—Continued.

[Comparative data for June 1, 1900, in italics.]

	Montgomery.	Morgan.	Muhlenberg.	Nelson.	Nicholas.	Ohio.	Oldham.	Owen.	Owsley.	Pendleton.	Perry.	Pike.	Powell.
1	871	1,932	1,968	1,395	1,192	3,060	596	1,686	932	1,566	1,040	2,782	720
2	*825*	*1,664*	*1,823*	*1,311*	*1,150*	*2,916*	*578*	*1,682*	*805*	*1,652*	*893*	*2,231*	*635*
3	63.6	75.2	69.0	79.6	66.1	75.9	68.3	60.0	66.2	69.5	60.6	60.7	72.1
4	*67.5*	*73.0*	*67.5*	*76.4*	*70.4*	*74.5*	*71.3*	*60.9*	*65.8*	*66.5*	*66.3*	*60.5*	*70.9*
5	93,188	188,681	182,518	194,256	90,889	287,770	75,162	170,505	98,401	140,918	146,846	381,352	81,008
6	73,182	104,311	104,031	127,271	79,619	190,101	57,170	149,058	43,697	128,624	38,302	96,790	29,860
7	6,466,324	2,093,485	2,931,235	5,590,585	5,679,592	4,067,377	3,139,930	5,361,694	847,301	4,184,556	1,233,384	3,950,269	1,757,450
8	740	1,797	1,680	1,249	939	2,593	571	1,516	766	1,316	1,013	2,584	710
9	131	135	288	146	253	467	25	170	166	250	27	198	10
10	793	1,928	1,887	1,303	1,146	3,010	555	1,637	925	1,484	1,026	2,774	672
11	5	1	10	6	16	8	22	8	.....	71	.....	4	.....
12	68	3	71	86	30	42	19	41	7	11	14	4	48
13	496	636	872	352	606	967	265	1,118	475	685	664	1,764	274
14	*384*	*609*	*826*	*382*	*472*	*989*	*230*	*1,077*	*414*	*822*	*454*	*1,592*	*269*
15	36.2	24.8	30.6	20.1	33.6	24.0	30.4	39.8	33.7	30.4	38.7	38.5	27.5
16	*31.4*	*26.7*	*30.6*	*22.3*	*28.9*	*25.3*	*28.4*	*39.0*	*33.9*	*33.1*	*33.7*	*37.8*	*28.9*
17	23,076	21,891	43,694	32,026	19,330	49,111	26,742	41,710	11,860	28,381	26,973	92,472	24,288
18	19,648	14,388	28,063	22,672	16,713	34,514	19,335	36,051	7,493	25,702	10,161	28,467	7,165
19	1,711,641	207,960	792,408	1,019,404	1,447,035	817,627	1,130,535	1,273,091	138,625	838,365	292,579	1,256,796	255,111
20	356	547	755	237	438	814	171	1,086	362	637	568	1,363	115
21	52	12	8	12	125	27	6	8	8	4	5	38	4
22	63	59	93	71	40	114	81	16	104	35	89	336	28
23	25	18	16	32	3	12	7	8	1	9	2	27	127
24	461	634	830	313	596	945	255	1,053	471	674	644	1,751	264
25	.....	1	1	.....	.....	1	1	1	.....	3	1	.....	1
26	35	1	41	39	10	21	9	64	4	8	19	13	9
27	2	1	11	5	6	6	12	5	1	1	12	37	4
28	*13*	*5*	*58*	*23*	*12*	*9*	*3*	*5*	*4*	*9*	.....	*61*	*1*
29	401	25	18,998	2,368	2,836	1,330	4,310	1,571	47	150	975	7,546	6,900
30	401	20	2,944	1,052	2,313	760	3,363	1,301	4	130	290	1,296	1,005
31	45,200	600	311,800	78,800	167,100	22,500	185,400	43,620	500	6,000	12,155	73,393	50,400
32	686	1,762	1,660	1,075	916	2,516	414	1,319	866	1,244	988	2,577	665
33	162	153	301	297	252	526	180	356	66	316	50	178	50
34	23	17	7	23	24	18	2	11	.....	6	2	27	5
35	125	127	230	248	166	387	171	287	49	237	45	136	26
36	964,435	163,630	276,595	1,008,625	643,111	562,815	946,160	973,649	44,780	695,784	55,125	191,095	37,900
37	217,612	36,229	73,843	306,842	174,923	169,271	280,816	301,278	12,761	184,024	15,715	35,255	10,971
38	22.6	22.1	26.7	30.4	27.2	30.1	29.7	30.9	28.5	26.4	28.5	18.4	28.9

SOLD OR SLAUGHTERED ON FARMS, BY COUNTIES: 1909—Continued.

1	2,165	3,526	3,535	2,681	2,628	5,214	2,399	3,133	1,782	4,185	2,606	7,470	1,059
2	2,095	3,483	3,531	2,504	2,609	5,138	2,371	3,123	1,780	4,133	2,601	7,440	1,047
3	747,762	1,289,189	1,282,809	703,673	874,649	1,790,464	741,896	1,068,666	580,247	1,614,015	959,933	2,443,374	290,860
4	47,049	3,319	53,107	124,300	7,507	18,563	280,724	14,083	555	695,071	970	25,799	3,756
5	1,000	.....	.....	290	.....	.....	8,077	.....	.....	.....	.....	16	.....
6	.....	.....	.....	.....	.....	.....	.....	.....	.....	3,355	.....	.....	.....
7	223,395	358,060	461,305	180,620	282,966	572,569	118,177	338,107	180,024	288,902	325,946	802,070	89,914
8	54,654	15,982	84,056	54,991	81,335	95,660	51,761	115,764	6,933	134,954	4,700	40,640	6,708
9	.....	.....	.....	8,013	.....	.....	.....	.....	.....	.....	.....	.....	.....
10	.....	.....	.....	4,830	.....	.....	.....	.....	.....	.....	.....	.....	.....
11	53,989	58,321	103,296	54,738	54,495	110,315	70,747	63,905	26,716	126,330	33,156	150,738	18,211
12	20,785	3,430	24,214	29,904	17,131	21,486	56,880	25,359	1,246	97,028	661	12,105	1,725
13	123,199	135,195	158,046	218,403	174,744	247,494	84,157	198,521	70,603	159,372	100,005	272,384	46,680
14	35,739	43,041	39,232	55,783	47,591	66,277	27,910	46,129	13,939	41,944	7,323	86,287	16,206
15	250,592	265,086	317,727	403,509	444,716	554,213	197,355	376,864	136,810	599,083	98,567	482,202	100,876
16	131,720	145,791	167,918	215,313	292,145	358,168	110,734	241,628	82,234	409,636	6,438	230,360	67,634
17	101,376	83,199	106,966	144,541	152,697	174,218	74,871	131,270	35,059	175,536	31,671	156,620	32,076
18	50,932	37,263	45,950	59,022	81,934	84,538	39,612	64,641	15,433	95,813	2,414	61,159	17,169
19	6,485	24,461	6,921	3,940	11,115	5,422	335	20,685	20,034	54,542	26,188	100,052	2,176
20	15	134	93	26	33	76	.....	90	25	415	100	1,636	20
21	1,114	3,512	1,317	558	1,202	1,101	47	2,401	2,612	5,081	2,654	12,267	299
22	5,541	3,576	3,492	9,890	15,105	5,885	7,492	16,582	1,830	8,212	3,743	5,316	347
23	.....	20	8	102	.....	20	.....	20	.....	2	.....	14	.....
24	6,640	3,332	4,596	12,255	16,806	8,213	11,400	22,778	1,845	12,900	2,255	4,178	340
25	479	1,549	1,944	618	433	2,193	1,637	297	949	2,345	1,072	3,411	252
26	10,735	9,681	4,005	5,225	4,753	3,867	2,144	2,928	2,861	3,207	1,860	5,634	2,490
27	1,333	901	631	1,641	1,038	1,162	705	648	314	571	149	723	290
28	11,550	7,747	15,619	16,972	13,090	18,861	8,573	10,002	5,858	10,127	6,072	13,464	5,499
29	5,672	4,270	3,016	6,126	17,622	4,332	5,853	12,681	2,213	8,080	638	2,893	337
30	732,181	317,90	216,010	546,565	433,342	315,290	286,714	217,269	118,287	262,604	58,475	188,810	125,351
31	65,968	75,2160	129,357	98,612	85,621	163,569	53,056	136,428	53,313	97,052	62,032	139,762	32,367

TABLE 2.—NUMBER, ACREAGE, AND VALUE OF FARMS CLASSIFIED BY TENURE; COLOR AND

[Comparative data for June 1, 1900, in italics.]

		Pulaski.	Robertson.	Rockcastle.	Rowan.	Russell.	Scott.	Shelby.	Simpson.
	FARMS OPERATED BY OWNERS								
1	**Number of farms**	3,747	548	1,467	885	1,394	1,083	1,412	1,073
2	*Number of farms in 1900*	*3,256*	*626*	*1,191*	*833*	*1,154*	*1,069*	*1,402*	*1,129*
3	Per cent of all farms	74.4	63.6	68.8	75.1	69.4	56.6	61.4	67.1
4	*Per cent of all farms in 1900*	*72.3*	*63.9*	*68.2*	*74.9*	*67.1*	*55.6*	*70.2*	*70.2*
5	**Land** in farms ... acres	314,531	50,519	144,012	102,508	139,059	127,230	174,486	108,519
6	Improved land in farms ... acres	168,341	45,878	67,066	35,644	62,470	117,800	157,511	88,841
7	**Value** of land and buildings ... dollars	3,517,652	2,089,072	1,465,462	676,098	1,416,221	8,289,068	10,982,592	3,869,997
	Degree of ownership:								
8	Farms consisting of owned land only	3,293	492	1,364	786	1,115	863	1,261	1,010
9	Farms consisting of owned and hired land	454	56	123	99	279	220	151	63
	Color and nativity of owners:								
10	Native white	3,666	541	1,477	883	1,373	1,016	1,352	1,008
11	Foreign-born white	21	.....	5	2	.....	11	8	14
12	Negro and other nonwhite	60	7	5	.....	21	56	52	51
	FARMS OPERATED BY TENANTS								
13	**Number of farms**	1,283	314	672	281	613	815	864	523
14	*Number of farms in 1900*	*1,220*	*350*	*552*	*275*	*559*	*824*	*576*	*473*
15	Per cent of all farms	25.5	36.4	31.1	23.8	30.5	42.6	37.5	32.7
16	*Per cent of all farms in 1900*	*27.1*	*35.8*	*31.6*	*24.7*	*32.5*	*43.0*	*23.8*	*29.4*
17	**Land** in farms ... acres	52,891	10,006	26,768	24,255	21,919	49,305	55,064	39,270
18	Improved land in farms ... acres	30,885	9,320	16,319	6,410	14,620	45,937	50,520	32,545
19	**Value** of land and buildings ... dollars	627,607	416,857	330,705	137,886	384,234	4,098,170	3,871,382	1,441,589
	Form of tenancy:								
20	Share tenants	1,032	299	461	208	576	575	686	471
21	Share-cash tenants	55	3	19	2	11	121	37	4
22	Cash tenants	176	8	109	69	23	113	115	38
23	Tenure not specified	20	4	83	2	3	6	26	10
	Color and nativity of tenants:								
24	Native white	1,270	309	669	281	604	766	774	460
25	Foreign-born white	.....	.....	1	.....	.....	4	2	.....
26	Negro and other nonwhite	13	5	2	.....	9	45	88	63
	FARMS OPERATED BY MANAGERS								
27	**Number of farms**	4	.....	1	13	2	16	25	4
28	*Number of farms in 1900*	*30*	*3*	*4*	*4*	*6*	*28*	*19*	*6*
29	**Land** in farms ... acres	718	.....	75	1,367	210	9,903	9,335	552
30	Improved land in farms ... acres	188	.....	30	484	110	9,256	8,565	482
31	**Value** of land and buildings ... dollars	9,400	.....	700	11,105	1,400	403,650	1,106,720	18,800
	MORTGAGE DEBT REPORTS [1]								
	For all farms operated by owners:								
32	Number free from mortgage debt	3,288	462	1,215	836	1,141	794	886	742
33	Number with mortgage debt	454	83	248	43	248	273	482	322
34	Number with no mortgage report	5	3	24	6	5	16	44	9
	For farms consisting of owned land only:								
35	Number reporting debt and amount	367	66	210	38	184	190	401	278
36	Value of their land and buildings ... dollars	438,441	216,150	233,536	43,785	196,250	1,534,221	3,159,660	900,615
37	Amount of mortgage debt ... dollars	118,404	62,550	52,517	12,811	60,423	467,158	930,380	254,377
38	Per cent of value of land and buildings	27.0	28.9	22.5	29.3	30.8	29.5	29.4	28.2

[1] No mortgage reports were secured for farms operated by tenants and managers. (See explanation in text.)

TABLE 3.—LIVE STOCK PRODUCTS, AND DOMESTIC ANIMALS

	LIVE STOCK PRODUCTS								
	Dairy Products								
1	Dairy cows on farms reporting dairy products ... number	6,691	1,066	2,505	1,456	2,132	3,193	5,013	2,084
2	Dairy cows on farms reporting milk produced ... number	6,678	1,063	2,485	1,452	2,116	2,926	4,214	2,078
3	Milk—Produced ... gallons	2,203,734	363,016	758,519	597,056	724,780	925,133	1,666,142	729,335
4	Sold ... gallons	63,917	805	6,687	13,128	1,275	85,183	903,618	2,985
5	Cream sold ... gallons	.....	.....	.....	.....	.....	361	65,325	.....
6	Butter fat sold ... pounds	.....	.....	.....	.....	.....	.....	17,917	.....
7	Butter—Produced ... pounds	717,431	149,271	234,228	174,269	236,167	280,610	226,923	258,162
8	Sold ... pounds	85,441	48,353	11,815	17,147	5,912	98,940	99,224	61,858
9	Cheese—Produced ... pounds	30	.....	.....	.....	.....	.....	.....	25
10	Sold ... pounds	30	.....	.....	.....	.....	.....	.....	.....
11	Value of dairy products, excluding home use of milk and cream ... dollars	147,930	25,424	45,002	35,242	33,727	82,728	213,559	44,267
12	Receipts from sale of dairy products ... dollars	27,590	8,386	2,936	5,587	894	43,354	189,367	11,525
	Poultry Products								
13	Poultry—Raised ... number	241,699	73,963	94,035	46,845	144,076	144,172	215,283	151,170
14	Sold ... number	88,851	19,329	30,854	16,537	60,735	31,826	63,716	47,160
15	Eggs—Produced ... dozens	827,590	277,574	238,314	125,412	250,463	430,414	417,473	319,142
16	Sold ... dozens	633,101	206,350	172,068	58,608	193,087	248,662	235,017	187,565
17	Value of poultry and eggs produced ... dollars	244,185	78,020	73,481	38,440	92,847	133,557	155,102	107,392
18	Receipts from sale of poultry and eggs ... dollars	150,536	46,723	41,413	17,086	55,979	60,428	75,389	54,410
	Honey and Wax								
19	Honey produced ... pounds	32,274	11,550	11,393	5,222	11,307	9,432	1,768	6,494
20	Wax produced ... pounds	454	67	76	68	418	7	8	45
21	Value of honey and wax produced ... dollars	4,065	1,221	1,599	745	1,363	1,114	258	894
	Wool, Mohair, and Goat Hair								
22	Wool, fleeces shorn ... number	9,206	4,622	2,633	656	3,569	23,470	13,612	3,320
23	Mohair and goat hair, fleeces shorn ... number	25	.....	31	18	.....	.....	.....	56
24	Value of wool and mohair produced ... dollars	8,228	5,801	2,385	678	3,146	31,014	19,734	3,595
	DOMESTIC ANIMALS SOLD AND SLAUGHTERED								
25	Calves—Sold or slaughtered ... number	8,697	50	1,262	622	1,072	926	1,742	634
26	Other cattle—Sold or slaughtered ... number	12,932	2,427	4,568	1,375	3,807	7,503	5,773	2,939
27	Horses, mules, and asses and burros—Sold ... number	1,547	255	578	294	687	1,566	2,522	1,077
28	Swine—Sold or slaughtered ... number	21,979	2,710	9,522	2,874	13,415	20,035	31,356	17,752
29	Sheep and goats—Sold or slaughtered ... number	9,521	4,223	3,174	230	3,566	24,602	16,282	2,837
30	Receipts from sale of animals ... dollars	609,305	119,239	191,628	76,212	190,182	780,635	975,647	340,771
31	Value of animals slaughtered ... dollars	149,723	37,948	72,977	27,619	83,071	106,438	132,013	98,380

NATIVITY OF FARMERS; AND MORTGAGE DEBT, BY COUNTIES: APRIL 15, 1910—Continued.

[Comparative data for June 1, 1900, in italics.]

	Spencer.	Taylor.	Todd.	Trigg.	Trimble.	Union.	Warren.	Washington.	Wayne.	Webster.	Whitley.	Wolfe.	Woodford.
1	765	1,425	1,435	1,249	780	1,038	2,503	1,711	1,844	1,384	2,249	958	524
2	*689*	*1,279*	*1,291*	*1,051*	*753*	*1,133*	*2,224*	*1,561*	*1,558*	*1,437*	*2,117*	*865*	*587*
3	56.8	79.8	57.7	56.0	60.1	56.4	72.6	80.2	69.1	56.3	65.6	63.1	46.2
4	*63.6*	*81.7*	*61.8*	*57.3*	*57.2*	*49.7*	*70.7*	*76.1*	*67.6*	*52.9*	*68.0*	*62.2*	*50.0*
5	83,936	134,034	169,310	180,378	69,842	136,712	262,477	159,603	272,055	149,202	207,347	115,706	72,492
6	64,738	76,567	120,398	96,750	45,746	120,724	187,594	128,794	110,204	117,912	98,607	64,824	61,802
7	3,185,254	2,592,898	3,998,105	2,113,041	1,835,849	7,238,516	8,608,906	6,334,578	2,953,055	4,441,233	2,335,065	1,203,395	6,956,145
8	626	1,330	1,316	1,069	715	785	2,305	1,532	1,640	1,220	1,996	904	447
9	139	95	119	180	65	253	198	179	204	164	253	54	77
10	731	1,318	1,260	1,107	767	998	2,307	1,612	1,778	1,331	2,229	956	472
11	.....	5	.....	2	6	7	7	7	4	3	6	1	3
12	34	102	175	140	7	33	189	92	62	50	14	1	49
13	574	355	1,039	966	512	796	913	404	818	1,072	1,177	558	601
14	*333*	*269*	*766*	*778*	*562*	*1,107*	*876*	*469*	*734*	*1,277*	*978*	*513*	*510*
15	42.6	19.9	41.8	43.3	39.5	43.3	26.5	18.9	30.6	43.6	34.3	36.7	53.0
16	*35.8*	*17.2*	*36.7*	*42.4*	*42.7*	*48.6*	*27.9*	*22.9*	*31.9*	*47.0*	*31.4*	*36.9*	*48.4*
17	30,914	24,502	51,742	51,620	20,658	63,494	54,049	20,209	43,280	54,908	40,629	21,445	46,378
18	25,118	15,958	42,660	37,637	15,048	57,315	41,696	17,744	18,911	46,968	22,462	12,419	42,153
19	1,314,777	510,919	1,461,127	759,629	675,413	3,476,193	1,892,125	978,574	589,897	1,870,909	523,042	254,321	4,428,470
20	491	295	876	847	473	634	735	295	681	950	945	517	482
21	18	9	26	18	4	33	23	34	4	20	25	1	31
22	63	42	107	97	30	115	128	40	129	50	205	21	85
23	2	9	30	4	5	14	27	35	4	52	2	19	3
24	547	323	799	735	504	742	805	349	797	999	1,170	553	552
25	.....	.....	.....	.....	3	.....	2	.....	.....	.....	1	.....	4
26	27	32	240	231	5	54	106	55	21	73	6	5	45
27	9	5	13	14	5	6	32	18	8	3	4	3	8
28	*7*	*17*	*31*	*5*	*2*	*39*	*45*	*22*	*12*	*1*	*16*	*12*	*18*
29	1,535	635	3,683	25,672	1,133	1,225	5,400	6,036	2,040	340	311	357	2,450
30	1,038	513	2,825	1,873	665	1,179	4,226	5,394	983	247	211	282	2,303
31	81,335	13,150	134,025	102,065	60,000	62,613	414,090	393,820	20,325	21,920	5,000	3,000	158,400
32	529	1,018	1,084	956	560	683	1,898	1,256	1,640	1,088	2,084	825	363
33	232	392	334	285	218	313	586	446	194	264	153	121	155
34	4	15	17	8	2	42	19	9	10	32	12	12	6
35	166	344	288	219	186	199	511	364	159	203	123	108	120
36	743,997	635,265	1,048,810	372,745	455,814	1,510,998	1,640,217	1,642,433	307,325	596,910	150,012	147,975	1,697,310
37	258,409	159,260	319,689	127,052	126,820	434,057	504,089	517,628	94,770	142,290	34,171	30,843	480,587
38	34.7	25.1	30.5	34.1	27.8	28.7	30.7	31.5	30.8	23.8	22.8	20.8	28.3

SOLD OR SLAUGHTERED ON FARMS, BY COUNTIES: 1909—Continued.

1	2,644	2,229	2,491	2,765	1,753	2,789	5,116	3,515	3,809	2,540	5,007	2,177	1,981
2	2,627	2,184	2,484	2,763	1,750	2,687	5,100	3,459	3,756	2,450	4,978	2,172	1,887
3	959,793	610,237	836,002	762,504	522,817	768,551	1,782,243	1,066,152	1,134,344	954,084	1,471,766	692,594	695,185
4	523,362	4,181	10,617	3,395	2,150	22,532	113,910	9,476	10,738	26,227	36,937	6,237	52,225
5	1,275	.....	.....	.....	.....	10	1,783	1,232	.....	.....	90	.....	3,149
6	5,308	.....	.....	.....	3,376	.....	.....	436	.....	.....	.....	.....	.....
7	124,730	191,023	281,432	282,305	177,000	214,654	578,820	315,578	324,770	276,051	460,726	172,921	195,882
8	31,664	26,518	53,515	21,189	67,725	58,748	194,042	100,111	19,377	58,124	59,109	9,184	71,431
9	.....	.....	170	.....	.....	.....	400	.....	.....	.....	.....	.....	.....
10	.....	.....	.....	.....	.....	.....	300	.....	.....	.....	.....	.....	.....
11	83,856	31,394	53,370	49,248	35,914	48,038	138,542	58,236	58,710	54,475	97,988	29,409	55,184
12	68,377	5,346	12,473	4,437	14,653	15,714	65,301	20,603	5,364	14,086	18,311	2,371	26,502
13	128,274	137,418	141,550	146,462	88,969	191,468	249,988	186,005	167,113	164,429	130,438	83,650	107,351
14	33,623	39,933	33,589	29,616	28,396	50,471	72,358	39,579	55,234	45,329	37,646	21,145	26,686
15	323,253	229,797	229,556	279,906	249,346	347,638	659,055	481,615	331,789	232,052	292,227	84,842	244,230
16	208,225	159,712	113,449	147,626	166,100	165,934	410,763	314,401	242,328	112,259	150,280	41,488	87,225
17	101,862	93,694	84,406	82,218	80,822	135,428	198,191	158,322	116,280	102,582	96,422	33,074	94,503
18	51,308	45,369	33,494	33,835	44,752	57,823	102,942	81,545	62,618	37,688	40,144	13,278	33,638
19	6,038	2,787	8,036	2,206	5,192	7,891	8,815	8,835	26,940	4,307	35,143	18,451	3,530
20	36	61	158	15	90	67	142	42	385	16	469	29	20
21	796	481	979	320	960	1,117	1,153	1,080	3,460	664	5,342	2,404	532
22	6,965	1,965	2,877	3,485	1,931	1,792	6,017	16,643	7,945	1,741	6,047	2,389	6,555
23	3	12	83	11	.....	26	120	.....	4	2	8	24	.....
24	8,627	2,545	4,446	3,669	2,689	3,294	8,093	19,974	6,080	2,110	4,853	2,315	8,752
25	1,440	511	1,169	1,347	566	1,352	1,803	560	1,495	724	2,926	587	615
26	3,448	1,419	3,803	3,019	1,188	5,498	11,367	4,014	6,579	4,117	4,687	3,029	5,224
27	1,021	575	840	545	380	860	3,795	1,637	1,165	593	536	326	1,366
28	15,353	10,621	17,661	19,592	4,597	63,036	49,998	18,916	23,231	20,712	10,114	4,902	20,040
29	14,815	1,351	4,347	2,468	1,168	2,098	13,576	20,839	8,728	1,531	2,827	1,645	10,213
30	378,756	157,205	315,422	223,221	91,593	819,795	1,380,258	504,832	446,663	286,200	177,978	107,995	717,997
31	76,001	71,407	138,367	144,866	54,705	123,928	161,958	139,426	105,787	122,483	91,691	48,799	65,172

TABLE 4.—VALUE OF ALL CROPS AND PRINCIPAL CLASSES THEREOF, AND

			The State.	Adair.	Allen.	Anderson.	Ballard.	Barren.
	VALUE OF ALL CROPS							
1	Total	dollars	138,973,107	1,114,032	1,267,798	766,571	1,352,218	2,474,564
2	Cereals	dollars	60,738,651	584,274	633,210	264,049	703,972	1,068,252
3	Other grains and seeds	dollars	765,903	610	2,923	140	8,988	2,054
4	Hay and forage	dollars	10,306,344	71,277	93,520	68,421	87,463	160,406
5	Vegetables	dollars	11,850,994	89,086	88,139	59,824	52,468	166,200
6	Fruits and nuts	dollars	5,019,231	65,803	49,308	17,813	37,057	123,994
7	All other crops	dollars	50,291,984	302,982	400,698	356,324	462,270	953,658
	SELECTED CROPS (acres and quantity)							
	Cereals:							
8	Total	acres	4,323,702	46,700	43,493	18,376	48,077	68,799
9		bushels	94,836,975	759,045	819,790	427,400	1,241,787	1,297,961
10	Corn	acres	3,436,340	37,319	34,899	13,156	37,327	53,439
11		bushels	83,348,024	669,512	733,137	375,923	1,083,806	1,132,820
12	Oats	acres	174,315	1,478	6,038	1,374	492	6,113
13		bushels	2,406,064	19,374	64,206	17,884	8,247	74,795
14	Wheat	acres	681,323	7,897	2,541	3,450	10,166	9,118
15		bushels	8,739,260	70,119	22,352	31,080	148,932	89,635
16	Barley	acres	2,738	.....	.....	.....	.....	.....
17		bushels	65,596	.....	.....	.....	.....	.....
18	Buckwheat	acres	1,887	.....	.....	.....	.....	.....
19		bushels	18,074	.....	.....	.....	.....	.....
20	Rye	acres	26,813	6	15	396	92	129
21		bushels	255,532	40	95	2,513	802	711
	Other grains:							
22	Dry peas	acres	8,465	4	.....	.....	1,214	13
23		bushels	44,772	26	.....	.....	5,351	44
24	Dry edible beans	acres	12,434	34	15	.....	.....	40
25		bushels	70,557	131	32	.....	.....	132
	Hay and forage:							
26	Total	acres	966,377	8,893	9,824	7,265	6,793	15,497
27		tons	957,241	6,879	7,546	6,479	7,672	13,260
28	All tame or cultivated grasses	acres	862,803	8,797	9,727	7,232	3,453	14,004
29		tons	852,003	6,801	7,469	6,453	4,330	11,693
30	Timothy alone	acres	346,892	1,268	820	4,189	1,183	1,349
31		tons	353,239	1,136	615	3,547	1,201	1,257
32	Timothy and clover mixed	acres	207,080	2,212	2,930	1,928	1,480	5,004
33		tons	204,865	1,846	2,249	1,654	2,009	4,884
34	Wild, salt, or prairie grasses	acres	7,193	18	37	.....	10	24
35		tons	6,381	13	40	.....	8	17
36	Grains cut green	acres	54,473	16	39	33	3,322	629
37		tons	55,363	15	25	26	3,326	390
38	Coarse forage	acres	41,902	62	21	.....	8	840
39		tons	43,476	50	12	.....	8	1,160
	Special crops:							
40	Potatoes	acres	55,750	378	117	130	44	282
41		bushels	5,120,141	31,878	12,931	12,520	3,476	24,243
42	Sweet potatoes and yams	acres	11,882	118	76	4	36	96
43		bushels	1,326,245	12,706	8,466	384	3,559	11,830
44	All other vegetables	acres	115,007	1,270	1,170	639	531	1,556
45	Tobacco	acres	469,795	2,774	4,520	3,036	6,675	10,746
46		pounds	398,482,301	1,872,505	3,109,301	2,296,879	5,547,967	8,652,046
47	Cotton	acres	7,811	.....	.....	.....	6	.....
48		bales	[1] 3,469	.....	(2)	.....	1	.....
49	Cane, sorghum	acres	62,327	856	766	346	158	1,382
50		tons	226,303	2,149	1,844	1,375	715	4,886
51	Sirup (made)	gallons	2,733,683	19,213	22,297	9,732	10,550	33,196
52	Hemp	acres	6,855	.....	.....	(2)	.....	.....
53		pounds	6,420,232	.....	.....	75	.....	.....
	FRUITS AND NUTS							
	Orchard fruits:							
54	Total	trees	8,722,441	114,951	93,294	47,377	29,581	141,406
55		bushels	9,447,858	251,967	106,594	25,945	59,265	192,396
56	Apples	trees	5,538,267	89,786	55,690	32,180	16,257	88,534
57		bushels	7,368,499	230,592	73,214	20,628	40,408	129,098
58	Peaches and nectarines	trees	2,245,402	18,039	27,595	7,893	9,213	37,495
59		bushels	1,623,379	16,359	27,988	2,838	17,258	55,953
60	Pears	trees	337,355	1,029	2,054	1,309	2,191	2,695
61		bushels	251,536	1,305	1,292	1,392	816	2,216
62	Plums and prunes	trees	355,858	5,120	5,646	1,769	1,325	9,146
63		bushels	139,346	3,162	3,373	491	541	3,785
64	Cherries	trees	212,118	909	2,153	4,150	531	3,211
65		bushels	52,163	512	543	563	217	1,304
66	Quinces	trees	29,893	56	92	61	59	254
67		bushels	11,537	33	140	29	21	37
68	**Grapes**	vines	605,002	692	1,499	674	2,602	2,726
69		pounds	3,680,182	12,948	18,617	8,551	32,521	25,802
	Small fruits:							
70	Total	acres	4,387	11	1	.....	2	22
71		quarts	4,972,702	7,463	1,250	1,288	2,172	11,869
72	Strawberries	acres	1,553	2	1	.....	2	10
73		quarts	2,114,929	1,525	803	525	2,100	9,429
74	Raspberries and loganberries	acres	564	1	.....	.....	.....	4
75		quarts	558,529	183	187	235	.....	1,467
76	Blackberries and dewberries	acres	2,141	8	.....	.....	.....	8
77		quarts	2,165,547	5,734	189	320	.....	763
78	**Nuts**	trees	21,339	47	29	.....	.....	1,651
79		pounds	946,428	702	1,975	.....	.....	24,734

[1] Includes 5 bales reported in pounds in scattered counties.

[2] Less than 1 bale.

TABLE 5.—SELECTED FARM EXPENSES AND

1	**Labor**	Farms reporting	91,642	1,038	671	679	635	1,001
2		Cash expended dollars	10,007,302	46,200	36,087	49,618	75,901	71,073
3		Rent and board furnished dollars	2,236,549	8,650	11,191	12,288	20,382	15,007
4	**Fertilizer**	Farms reporting	56,783	1,689	915	23	44	2,189
5		Amount expended dollars	1,350,720	31,754	11,410	188	535	50,649
6	**Feed**	Farms reporting	65,693	869	517	391	388	868
7		Amount expended dollars	4,014,998	31,602	20,096	15,378	23,989	52,673
8	**Receipts from sale of feedable crops**	dollars	6,282,120	48,163	41,269	23,059	117,580	53,027

ACREAGE AND PRODUCTION OF PRINCIPAL CROPS, BY COUNTIES: 1909.

	Bath.	Bell.	Boone.	Bourbon.	Boyd.	Boyle.	Bracken.	Breathitt.	Breckinridge.	Bullitt.	Butler.	Caldwell.
1	1,373,681	395,927	1,152,180	2,411,223	306,417	1,058,347	1,205,283	859,661	1,762,478	679,421	879,896	862,747
2	475,581	185,425	412,322	895,147	151,574	609,245	233,551	416,964	779,183	338,683	467,348	402,311
3	159	1,894	6	139,325	480	548	18	4,045	4,157	2,176	1,840	.....
4	63,975	26,243	154,777	132,932	27,075	86,682	81,627	18,632	90,980	83,878	78,884	79,714
5	75,612	95,838	117,260	62,470	70,226	54,625	68,066	117,836	97,441	73,430	99,357	43,884
6	34,139	40,111	28,139	14,665	18,889	18,336	26,705	26,627	65,061	51,092	45,701	30,441
7	724,215	46,416	439,676	1,166,684	38,173	288,911	795,316	275,557	725,656	130,162	186,766	306,397
8	27,870	12,074	22,246	45,069	11,118	30,005	15,456	29,246	68,499	25,565	46,858	34,844
9	780,251	192,954	716,588	1,423,980	258,912	983,291	429,924	532,737	1,192,819	621,109	637,807	684,828
10	23,246	11,734	16,995	29,550	9,521	16,937	12,378	28,547	54,262	21,264	43,553	29,996
11	727,445	190,788	638,987	1,202,542	237,776	768,734	397,540	527,960	1,048,235	566,932	607,823	622,666
12	1,096	307	1,310	820	925	706	389	656	2,308	1,213	1,778	191
13	15,120	1,953	32,181	19,840	13,950	12,006	7,142	4,456	26,924	18,816	17,205	2,920
14	3,056	7	2,891	13,523	654	11,986	1,999	5	11,831	3,032	1,527	4,654
15	33,248	53	33,031	189,463	6,948	196,942	18,758	70	117,073	34,836	12,779	59,194
16	30	.....	.....	.....	.....	88	.....	.....	6	.....	.....	.....
17	543	.....	.....	.....	.....	2,690	.....	.....	160	.....	.....	.....
18	5	.....	40	.....	.....	.....	.....	.....	.....	.....	.....	.....
19	22	.....	1,000	.....	.....	.....	.....	.....	.....	.....	.....	.....
20	437	26	1,008	1,174	17	288	690	38	92	56	.....	3
21	3,873	160	11,369	12,075	228	2,919	6,484	251	427	525	.....	48
22	2	13	.....	.....	1	9	.....	1	91	6	48	.....
23	20	24	.....	.....	4	60	.....	9	476	70	267	.....
24	.....	238	.....	1	24	.....	.....	510	35	1	7	.....
25	.....	1,308	3	9	192	.....	1	3,104	210	6	57	.....
26	5,456	1,631	13,880	11,167	2,334	7,389	7,904	1,801	9,913	8,021	8,381	6,995
27	6,102	2,067	14,057	12,578	2,383	8,686	8,662	1,491	8,227	8,296	7,308	7,958
28	5,371	1,223	13,811	10,836	2,253	6,986	7,904	1,390	9,388	7,762	7,471	6,718
29	6,008	1,468	13,924	12,195	2,215	8,212	8,662	1,193	7,820	8,004	6,400	6,935
30	3,535	321	11,440	8,839	1,408	5,016	6,828	725	2,389	3,341	1,210	673
31	4,026	425	11,252	9,813	1,387	5,955	7,237	501	2,085	3,221	1,097	822
32	1,005	141	1,283	1,547	588	1,128	359	398	1,614	2,511	875	3,480
33	1,055	168	1,195	1,726	531	1,208	329	378	1,360	2,632	768	3,730
34	15	343	3	.....	3	.....	.....	7	31	7	246	21
35	15	492	2	.....	3	.....	.....	9	25	4	195	22
36	70	51	51	281	39	91	.....	33	206	186	506	84
37	79	60	76	283	67	180	.....	21	146	196	478	91
38	.....	14	15	50	39	312	.....	371	288	66	158	172
39	.....	47	55	100	98	294	.....	268	236	92	235	910
40	193	554	776	215	418	240	356	832	377	312	353	135
41	16,333	37,904	76,719	28,549	37,973	28,141	34,118	50,323	27,216	29,557	25,247	10,292
42	10	118	46	.....	43	12	6	348	35	9	135	103
43	1,169	10,601	4,001	25	4,479	1,619	688	24,243	4,272	967	12,629	8,455
44	580	762	995	508	1,287	528	540	1,818	1,146	794	1,137	580
45	5,562	16	3,304	7,390	67	1,474	6,681	57	9,687	845	2,615	5,014
46	5,557,379	3,102	3,537,996	9,079,904	45,155	1,590,668	6,485,420	15,758	7,320,731	660,531	1,715,709	3,690,656
47	.....	.....	.....	.....	.....	.....	.....	.....	.....	.....	.....	.....
48	.....	(1)	.....	.....	.....	.....	.....	(1)	.....	.....	.....	.....
49	206	210	34	38	222	253	24	584	1,426	276	932	648
50	496	740	110	110	1,089	1,131	120	2,123	5,279	806	5,233	1,767
51	7,375	5,966	1,062	593	18,800	4,661	750	22,684	57,218	12,114	54,913	22,173
52	.....	.....	.....	458	.....	1,017	.....	.....	.....	.....	.....	.....
53	.....	.....	.....	493,375	.....	1,040,750	.....	.....	.....	.....	.....	.....
54	40,165	36,968	52,920	23,564	31,394	26,527	39,067	70,199	229,343	155,200	81,039	43,870
55	76,260	63,683	25,558	13,711	34,137	29,189	40,198	72,743	134,870	61,589	87,181	58,066
56	31,896	28,452	25,227	13,189	21,354	17,689	20,646	57,717	185,570	51,581	43,049	20,858
57	72,103	59,956	12,864	8,791	31,929	25,838	25,586	68,961	107,244	37,832	51,008	27,972
58	4,869	6,803	14,988	5,809	6,745	5,291	9,965	11,258	32,950	87,652	30,690	20,162
59	2,929	2,945	7,095	2,513	1,586	1,196	9,311	3,190	24,509	14,051	33,730	26,460
60	665	348	4,157	1,038	1,009	1,157	1,738	420	2,832	10,075	1,154	592
61	312	67	2,697	591	270	1,233	2,099	91	1,625	8,256	933	580
62	1,794	786	5,046	2,382	1,132	1,298	3,910	743	4,564	4,251	4,211	1,293
63	771	551	1,619	1,421	184	464	2,208	489	942	1,176	1,119	763
64	806	552	2,688	1,009	906	1,040	1,975	56	3,000	1,445	1,787	916
65	127	150	982	344	123	439	662	12	485	258	351	271
66	117	17	768	122	243	49	801	5	364	157	77	34
67	18	7	287	51	45	18	332	.....	60	16	30	4
68	378	270	5,973	601	976	14,367	6,876	58	4,639	3,755	226	285
69	2,402	2,260	81,707	5,375	14,563	30,315	30,415	46	54,650	27,372	2,742	1,871
70	3	86	51	20	11	17	1	.....	4	56	4	2
71	4,614	44,941	67,337	22,855	10,463	11,830	1,257	384	2,789	65,429	3,336	4,345
72	3	7	1	18	2	13	1	.....	3	22	1	2
73	4,330	7,328	1,821	20,910	1,515	7,811	737	384	1,431	30,526	741	4,107
74	.....	2	13	.....	1	4	.....	.....	.....	1	.....	.....
75	.....	667	15,233	5	622	3,199	280	.....	324	404	.....	40
76	.....	77	32	2	5	.....	.....	.....	.....	33	2	.....
77	.....	36,860	45,306	1,940	5,110	750	240	.....	276	34,278	2,037	83
78	37	554	.....	.....	12	.....	53	10	2	6	48	.....
79	100	1,785	.....	.....	750	.....	.....	.....	5	20	2,400	.....

[1] Less than 1 acre.

RECEIPTS, BY COUNTIES: 1909.

1	811	449	644	995	332	512	483	823	883	590	577	528
2	97,411	24,529	77,794	346,877	29,542	128,467	44,993	33,453	103,048	75,574	35,585	15,961
3	18,182	6,136	19,749	78,332	6,277	17,153	15,344	7,867	12,458	14,174	9,537	14,832
4	98	66	131	36	21	44	77	6	1,780	342	901	439
5	5,939	860	3,859	1,594	679	1,710	1,412	72	54,472	13,489	14,616	6,655
6	450	406	515	410	351	336	312	565	668	447	596	370
7	32,330	20,010	56,238	104,408	30,894	27,816	14,787	23,451	26,157	30,605	19,226	14,499
8	41,804	8,016	40,265	103,490	11,964	49,652	14,918	34,461	46,731	56,452	34,372	29,830

TABLE 4.—VALUE OF ALL CROPS AND PRINCIPAL CLASSES THEREOF, AND

			Calloway.	Campbell.	Carlisle.	Carroll.	Carter.	Casey.	Christian.
	VALUE OF ALL CROPS								
1	**Total**	dollars	**1,609,702**	**1,003,839**	**857,501**	**788,488**	**1,220,680**	**972,493**	**3,481,247**
2	Cereals	dollars	643,393	214,694	510,502	210,001	392,791	458,024	1,754,639
3	Other grains and seeds	dollars	1,891	2,606	3,421	25	3,027	1,270	10,016
4	Hay and forage	dollars	131,918	231,103	90,163	66,000	55,919	57,795	220,127
5	Vegetables	dollars	114,096	234,169	33,623	44,028	124,362	112,780	143,114
6	Fruits and nuts	dollars	64,089	135,660	23,708	8,140	61,844	29,933	61,282
7	All other crops	dollars	654,315	185,607	196,084	460,294	582,737	312,691	1,292,069
	SELECTED CROPS (acres and quantity)								
	Cereals:								
8	Total	acres	**49,657**	**15,934**	**34,638**	**12,314**	**33,879**	**34,361**	**112,521**
9		bushels	**1,012,104**	**371,584**	**842,252**	**348,619**	**687,744**	**696,451**	**2,327,967**
10	Corn	acres	45,955	9,774	25,175	9,894	30,884	28,843	64,104
11		bushels	969,256	265,032	717,165	316,805	657,738	647,783	1,570,784
12	Oats	acres	553	3,009	363	609	1,943	998	1,500
13		bushels	7,406	66,957	5,706	12,476	20,795	15,273	24,208
14	Wheat	acres	3,072	2,294	9,077	1,210	1,024	4,243	46,900
15		bushels	34,821	27,879	119,284	12,860	9,103	31,802	732,692
16	Barley	acres	.....	66	.....	.....	.....	12	10
17		bushels	.....	1,238	.....	.....	.....	124	220
18	Buckwheat	acres	.....	11	.....	12	3	163	.....
19		bushels	5	221	.....	160	25	1,010	.....
20	Rye	acres	77	776	23	589	25	102	7
21		bushels	616	10,145	97	6,314	83	459	63
	Other grains:								
22	Dry peas	acres	119	.....	473	2	.....	10	333
23		bushels	840	.....	1,876	20	2	170	1,206
24	Dry edible beans	acres	5	15	.....	.....	245	48	7
25		bushels	45	122	.....	.....	1,404	348	55
	Hay and forage:								
26	Total	acres	**12,999**	**12,592**	**8,298**	**4,633**	**5,818**	**6,902**	**18,152**
27		tons	**10,694**	**19,627**	**8,556**	**6,029**	**5,613**	**5,784**	**20,307**
28	All tame or cultivated grasses	acres	9,770	12,401	5,677	4,585	5,125	5,947	17,228
29		tons	7,792	19,363	5,958	5,947	4,325	5,160	18,479
30	Timothy alone	acres	1,131	4,139	1,896	3,637	1,587	2,798	1,870
31		tons	919	4,918	2,032	4,223	1,373	2,490	2,003
32	Timothy and clover mixed	acres	957	404	1,105	249	1,039	1,890	3,110
33		tons	804	476	1,248	261	932	1,632	3,542
34	Wild, salt, or prairie grasses	acres	33	1	78	.....	13	2	31
35		tons	26	1	68	.....	13	3	20
36	Grains cut green	acres	3,120	131	2,531	10	17	.....	756
37		tons	2,776	119	2,522	9	26	.....	880
38	Coarse forage	acres	76	59	12	38	663	953	137
39		tons	100	144	8	73	1,249	621	928
	Special crops:								
40	Potatoes	acres	148	1,818	108	191	641	488	214
41		bushels	17,844	155,095	4,346	13,089	50,849	39,328	18,634
42	Sweet potatoes and yams	acres	163	87	18	.....	65	89	141
43		bushels	22,463	6,714	2,462	45	8,507	9,507	14,881
44	All other vegetables	acres	808	2,454	498	480	1,169	1,453	1,423
45	Tobacco	acres	10,268	931	2,159	3,872	5,495	2,042	19,271
46		pounds	7,140,705	827,907	1,618,313	3,557,922	3,724,857	1,724,023	14,129,592
47	Cotton	acres	.....	.....	.....	.....	.....	.....	.....
48		bales	.....	.....	.....	.....	.....	.....	.....
49	Cane, sorghum	acres	1,336	149	174	188	849	840	235
50		tons	4,521	637	712	652	3,710	2,363	1,159
51	Sirup (made)	gallons	53,410	11,551	12,210	1,994	54,289	22,212	9,824
52	Hemp	acres	.....	.....	.....	.....	.....	.....	.....
53		pounds	.....	.....	.....	.....	.....	.....	.....
	FRUITS AND NUTS								
	Orchard fruits:								
54	Total	trees	**96,018**	**224,175**	**31,263**	**22,496**	**98,806**	**106,375**	**95,395**
55		bushels	**107,884**	**89,985**	**41,148**	**10,231**	**149,137**	**91,631**	**96,821**
56	Apples	trees	48,094	63,991	15,393	10,131	72,363	78,466	44,876
57		bushels	63,953	24,169	24,667	5,506	138,056	84,762	54,121
58	Peaches and nectarines	trees	41,101	71,421	12,096	6,007	21,156	20,920	39,640
59		bushels	41,057	22,582	15,298	3,091	8,713	5,359	38,564
60	Pears	trees	1,535	63,610	908	4,701	1,246	1,673	2,363
61		bushels	1,328	35,987	619	1,362	1,038	409	1,624
62	Plums and prunes	trees	3,710	9,623	1,872	441	2,699	3,991	5,268
63		bushels	1,269	2,537	392	96	907	1,030	1,637
64	Cherries	trees	1,392	10,874	850	1,029	987	1,293	3,099
65		bushels	168	2,236	132	137	190	66	827
66	Quinces	trees	153	4,581	94	170	347	17	67
67		bushels	68	2,472	10	31	233	5	25
68	**Grapes**	vines	3,019	76,180	438	1,124	16,789	1,383	2,242
69		pounds	34,740	158,463	2,050	2,505	45,916	8,041	11,773
	Small fruits:								
70	Total	acres	**2**	**724**	**6**	**1**	**24**	**12**	**16**
71		quarts	**1,991**	**728,256**	**5,926**	**150**	**28,239**	**7,389**	**17,852**
72	Strawberries	acres	1	156	5	.....	4	2	15
73		quarts	776	134,361	4,852	.....	4,650	1,356	16,292
74	Raspberries and loganberries	acres	.....	331	.....	1	.....	.....	1
75		quarts	172	340,208	160	100	50	130	1,320
76	Blackberries and dewberries	acres	.....	234	1	.....	16	10	.....
77		quarts	374	250,880	890	.....	20,719	5,679	.....
78	**Nuts**	trees	2	82	2	.....	.....	142	97
79		pounds	300	1,100	160	.....	.....	12,850	750

[1] Less than 1 bale.

TABLE 5.—SELECTED FARM EXPENSES AND

1	**Labor** Farms reporting		744	683	390	374	987	1,118	1,256
2	Cash expended	dollars	24,411	96,711	38,075	41,698	44,922	61,148	298,486
3	Rent and board furnished	dollars	4,376	35,257	9,910	3,373	8,830	10,959	104,742
4	**Fertilizer** Farms reporting		1,211	94	9	24	332	927	1,580
5	Amount expended	dollars	9,453	3,110	36	625	3,639	16,566	56,850
6	**Feed** Farms reporting		930	571	440	227	712	755	719
7	Amount expended	dollars	26,533	122,192	18,443	16,901	22,283	24,325	34,235
8	**Receipts from sale of feedable crops**	dollars	55,163	59,666	49,769	30,027	20,653	38,497	78,183

ACREAGE AND PRODUCTION OF PRINCIPAL CROPS, BY COUNTIES: 1909—Continued.

	Clark.	Clay.	Clinton.	Crittenden.	Cumberland.	Daviess.	Edmonson.	Elliott.	Estill.	Fayette.	Fleming.	Floyd.	Franklin.
1	1,506,751	801,919	417,096	1,019,421	545,939	2,778,978	580,156	470,030	576,651	2,646,251	1,856,478	776,832	1,138,970
2	563,994	440,250	230,888	529,104	334,770	1,178,379	316,585	215,648	318,562	1,040,670	633,635	422,801	362,562
3	93,458	3,739	2,192	299	1,015	8,154	1,402	3,196	1,175	32,431	500	4,769	2,268
4	64,771	42,898	53,122	101,884	33,924	233,603	41,328	27,446	26,882	166,274	124,829	29,308	94,988
5	47,787	149,360	71,959	68,495	55,050	132,399	79,940	70,530	79,506	284,869	103,828	128,629	116,271
6	29,527	64,114	26,096	54,965	15,295	64,098	35,824	32,931	36,058	14,194	40,859	27,528	41,069
7	707,214	101,558	32,839	264,674	105,879	1,161,745	105,077	120,279	114,468	1,107,813	952,827	163,797	521,812
8	26,975	35,072	23,973	47,616	25,180	75,413	27,322	23,235	22,121	50,023	39,527	29,996	22,595
9	933,545	640,184	336,944	1,010,365	514,482	1,974,546	423,603	423,551	554,907	1,584,335	1,139,578	629,733	573,056
10	20,597	33,983	19,357	45,780	23,251	59,762	24,917	20,264	21,533	28,480	30,013	29,582	17,021
11	842,710	633,315	295,129	986,682	500,734	1,694,399	403,469	398,586	548,558	1,227,357	1,017,485	626,669	512,012
12	617	850	607	309	536	955	1,186	1,722	515	1,324	1,542	374	1,415
13	9,655	5,513	6,669	4,332	3,372	16,735	10,871	16,686	5,937	30,894	25,855	2,654	21,985
14	5,384	231	4,009	1,520	1,375	14,572	1,217	1,198	63	19,041	7,440	.....	3,467
15	76,698	1,206	35,146	19,296	10,216	262,024	9,248	7,846	387	302,097	91,063	.....	31,346
16	46	.....	.....	.....	3	.....	.....	.....	.....	675	.....	.....	232
17	1,074	.....	.....	.....	100	.....	.....	.....	.....	17,065	.....	.....	4,115
18	.....	.....	.....	.....	.....	.....	.....	10	.....	.....	1	.....	.....
19	.....	.....	.....	.....	.....	.....	.....	100	.....	.....	10	.....	.....
20	331	8	.....	7	15	124	.....	41	10	503	529	40	460
21	3,408	150	.....	55	60	1,388	.....	332	25	6,922	5,095	398	3,598
22	8	.....	24	19	75	357	4	.....	.....	10	5	10	1
23	138	.....	223	99	389	2,013	66	2	.....	60	35	71	10
24	5	270	34	9	60	4	10	48	116	43	6	773	.....
25	30	3,101	208	25	182	36	60	1,553	745	630	54	3,747	.....
26	5,441	6,230	4,874	10,862	2,796	18,523	4,328	3,639	3,495	12,090	13,451	3,245	8,258
27	5,978	4,108	5,253	10,033	3,162	20,737	4,470	3,089	3,194	14,231	13,346	2,311	8,681
28	5,331	6,143	3,817	10,242	2,592	16,774	3,139	2,928	2,372	10,926	13,364	1,744	7,497
29	5,687	4,038	4,115	9,351	2,857	18,933	3,444	2,258	2,201	12,681	13,181	1,708	7,870
30	3,266	1,204	612	1,740	946	5,249	498	1,097	1,076	6,907	7,629	1,360	4,041
31	3,441	869	764	1,814	1,179	6,119	577	874	1,041	8,153	7,402	1,354	4,129
32	1,158	1,103	1,320	2,302	1,286	6,708	590	771	1,125	2,160	4,933	181	2,214
33	1,446	763	1,654	2,376	1,322	7,590	662	525	955	2,372	5,041	148	2,208
34	.....	54	12	19	27	210	9	21	2	.....	5	65	.....
35	.....	37	11	17	14	169	12	7	2	.....	3	68	.....
36	12	8	24	528	45	1,443	238	43	24	1,095	8	225	643
37	13	3	17	572	68	1,511	78	97	24	1,166	14	196	456
38	98	25	1,021	73	132	96	942	647	1,097	69	74	1,211	118
39	278	30	1,110	93	223	124	936	727	967	384	148	339	355
40	259	740	187	298	121	627	286	373	246	1,230	438	934	427
41	28,596	66,384	21,466	18,801	12,750	43,267	23,030	31,096	24,832	136,072	44,116	61,163	46,746
42	9	278	120	111	93	61	83	76	42	26	22	220	6
43	1,247	31,165	16,981	9,964	11,958	6,673	9,933	12,394	5,691	2,741	3,594	24,858	774
44	355	1,238	633	731	720	1,395	848	734	893	1,338	828	1,769	1,026
45	4,418	132	13	4,044	642	18,910	991	100	295	5,690	7,394	51	5,191
46	5,152,813	98,138	10,970	2,903,924	533,199	16,322,970	550,512	68,316	234,099	7,155,087	7,573,662	23,200	4,247,008
47	.....	3	24	.....	4	.....	.....	.....	.....	.....	.....	.....	.....
48	.....	1	13	.....	(1)	.....	.....	.....	.....	.....	.....	.....	.....
49	111	736	224	1,052	439	631	833	889	490	67	1,089	545	170
50	449	3,526	790	3,405	1,219	2,739	3,598	2,923	1,625	251	1,310	1,784	635
51	3,887	35,817	12,905	48,565	18,668	36,787	36,095	58,587	22,170	1,536	12,334	29,734	4,238
52	537	.....	.....	.....	.....	.....	.....	.....	.....	1,490	.....	.....	4
53	446,350	.....	.....	.....	.....	.....	.....	.....	.....	1,396,950	.....	.....	5,000
54	46,099	79,546	90,803	58,617	49,493	96,488	62,894	64,832	75,358	21,417	89,677	37,263	68,405
55	30,611	133,520	144,440	94,229	28,557	92,803	83,496	88,748	116,506	7,478	114,705	120,078	47,502
56	30,072	65,535	71,533	32,420	31,712	63,877	27,521	50,028	47,159	12,132	59,579	26,252	39,475
57	25,078	128,529	122,894	41,265	21,987	61,925	53,096	83,497	109,006	4,495	107,097	117,338	35,692
58	10,560	12,790	16,848	15,775	9,340	22,329	27,816	12,214	23,244	5,207	19,921	8,732	18,492
59	3,957	4,516	20,039	45,816	5,676	22,939	26,710	3,972	6,093	1,640	4,433	1,810	5,763
60	1,461	320	585	1,982	793	2,734	841	377	650	1,252	1,605	623	2,618
61	974	113	531	2,236	127	2,740	562	161	555	703	1,335	101	2,339
62	1,971	795	1,107	4,753	6,938	4,660	5,397	1,887	1,540	1,305	4,695	1,147	3,550
63	336	357	655	3,174	740	4,024	2,947	990	665	381	1,357	606	2,693
64	1,882	97	599	3,376	647	2,580	1,220	244	2,688	1,269	3,547	201	4,155
65	223	5	188	1,527	16	1,007	137	59	182	199	417	37	958
66	138	8	108	175	56	160	47	74	72	243	294	290	84
67	43	.....	71	81	11	88	23	69	5	56	65	175	42
68	2,436	287	378	1,267	126	10,406	975	843	1,193	2,517	2,937	5,055	4,793
69	30,808	756	2,240	25,826	1,142	101,474	11,983	14,228	9,210	23,293	77,827	8,466	47,572
70	40	2	4	15	.....	37	11	74	94	40	46	41	14
71	36,125	1,839	5,096	10,021	639	50,198	9,458	76,003	95,624	45,232	35,742	25,317	17,017
72	12	2	.....	10	.....	26	1	57	1	30	3	7	13
73	12,869	1,649	352	7,160	233	37,051	666	58,477	800	35,662	2,105	4,659	16,353
74	2	.....	.....	4	.....	2	.....	.....	.....	7	.....	3	1
75	1,700	110	80	2,080	.....	2,374	105	.....	370	6,650	246	1,724	406
76	26	.....	4	.....	.....	7	10	16	93	3	39	30	.....
77	21,460	.....	4,594	292	406	9,633	8,110	16,543	94,454	2,820	31,202	17,591	190
78	.....	25	161	6	1	58	39	2,327	3	1	.....	252	.....
79	.....	1,700	3,180	.....	.....	3,000	4,270	54,642	.....	.....	.....	3,030	.....

RECEIPTS, BY COUNTIES: 1909—Continued.

1	799	882	433	754	492	1,192	431	569	632	936	1,237	893	610
2	207,061	38,150	25,397	48,301	24,002	172,713	21,548	23,180	32,949	501,359	116,753	31,173	90,323
3	47,104	7,469	3,851	9,458	5,064	45,605	5,798	4,061	3,870	107,900	29,636	8,449	19,039
4	63	27	746	380	168	1,262	739	15	32	19	655	8	24
5	2,156	340	18,240	3,490	2,032	19,116	11,175	162	376	2,534	18,292	150	949
6	418	621	347	601	338	747	443	448	422	420	632	594	369
7	55,092	21,476	9,983	21,314	12,239	38,916	18,031	12,603	15,185	218,972	26,985	15,927	34,096
8	70,901	55,889	23,519	126,207	29,014	209,891	23,234	19,789	30,040	161,829	51,616	31,959	37,357

TABLE 4.—VALUE OF ALL CROPS AND PRINCIPAL CLASSES THEREOF, AND

			Fulton.	Gallatin.	Garrard.	Grant.	Graves.	Grayson.	Green.
	VALUE OF ALL CROPS								
1	Total	dollars	1,148,354	504,628	1,280,896	1,237,052	2,857,607	1,259,931	929,063
2	Cereals	dollars	699,171	151,387	608,886	371,605	1,164,306	659,811	431,452
3	Other grains and seeds	dollars	514	6	6,558	39	6,377	1,155	1,162
4	Hay and forage	dollars	66,839	49,024	64,176	153,099	216,531	77,471	49,594
5	Vegetables	dollars	35,335	26,037	51,040	48,852	158,062	110,281	40,012
6	Fruits and nuts	dollars	20,583	7,080	25,246	25,099	124,403	84,907	32,729
7	All other crops	dollars	325,912	271,094	524,990	638,358	1,187,928	326,306	374,124
	SELECTED CROPS (acres and quantity)								
	Cereals:								
8	Total	acres	39,049	8,852	36,107	20,816	80,923	68,365	34,691
9		bushels	1,071,911	254,870	1,089,966	679,599	1,838,592	1,007,986	567,645
10	Corn	acres	26,987	7,019	24,443	16,598	70,259	56,076	28,404
11		bushels	890,103	233,178	948,368	621,556	1,716,958	896,213	511,445
12	Oats	acres	766	510	832	1,561	822	3,165	1,414
13		bushels	14,920	8,941	11,345	31,462	11,555	31,694	13,880
14	Wheat	acres	11,296	723	10,164	1,732	9,686	9,100	4,849
15		bushels	166,888	6,939	124,413	15,903	108,569	79,897	42,200
16	Barley	acres	.....	.....	83	1	.....	.....	.....
17		bushels	.....	.....	1,390	26	.....	.....	.....
18	Buckwheat	acres	.....	4	.....	.....	.....	1	.....
19		bushels	.....	40	.....	.....	.....	15	.....
20	Rye	acres	.....	596	585	915	70	23	23
21		bushels	.....	5,772	4,450	10,492	501	167	108
	Other grains:								
22	Dry peas	acres	29	.....	.....	.....	517	66	.....
23		bushels	276	.....	.....	.....	3,079	437	.....
24	Dry edible beans	acres	.....	.....	.....	1	5	22	1
25		bushels	.....	3	.....	6	40	133	10
	Hay and forage:								
26	Total	acres	4,782	3,754	6,380	14,332	19,365	9,306	6,026
27		tons	6,333	4,140	6,404	16,012	17,918	7,141	4,570
28	All tame or cultivated grasses	acres	4,333	3,754	6,233	12,930	14,346	7,897	5,334
29		tons	5,741	4,140	6,273	14,239	13,600	6,404	4,282
30	Timothy alone	acres	716	2,955	3,710	10,558	2,056	2,183	1,360
31		tons	800	3,140	4,046	11,291	1,888	1,638	1,170
32	Timothy and clover mixed	acres	1,159	399	1,448	1,020	4,227	1,443	2,227
33		tons	1,454	352	1,468	1,049	4,254	1,267	1,776
34	Wild, salt, or prairie grasses	acres	18	.....	15	.....	91	45	5
35		tons	17	.....	5	.....	92	45	3
36	Grains cut green	acres	410	.....	95	10	4,865	187	28
37		tons	479	.....	99	10	4,150	226	16
38	Coarse forage	acres	21	.....	37	1,391	63	1,177	659
39		tons	96	.....	27	1,760	76	466	269
	Special crops:								
40	Potatoes	acres	90	148	84	279	202	329	95
41		bushels	6,316	11,716	7,750	27,157	17,591	33,938	9,329
42	Sweet potatoes and yams	acres	71	.....	2	11	322	79	37
43		bushels	7,085	58	278	1,118	34,107	10,696	3,384
44	All other vegetables	acres	308	305	640	404	1,453	1,258	498
45	Tobacco	acres	665	2,172	3,461	5,668	18,506	3,419	4,605
46		pounds	635,643	1,970,501	3,563,086	5,267,329	13,352,333	2,098,381	3,202,444
47	Cotton	acres	7,557	.....	.....	.....	30	50	.....
48		bales	3,389	.....	.....	.....	10	5	.....
49	Cane, sorghum	acres	83	76	158	311	1,306	1,538	821
50		tons	440	261	635	1,066	4,762	5,385	2,368
51	Sirup (made)	gallons	6,996	795	5,747	7,614	75,358	66,245	18,761
52	Hemp	acres	.....	.....	703	.....	.....	.....	.....
53		pounds	.....	.....	638,190	.....	.....	.....	.....
	FRUITS AND NUTS								
	Orchard fruits:								
54	Total	trees	17,923	21,943	22,507	38,903	135,382	166,553	65,849
55		bushels	31,784	7,404	37,025	32,272	218,231	160,703	100,499
56	Apples	trees	9,197	7,115	16,247	20,272	71,686	109,439	40,065
57		bushels	21,514	3,885	31,505	16,359	143,130	123,051	74,989
58	Peaches and nectarines	trees	6,231	6,611	4,149	11,209	43,730	44,294	21,092
59		bushels	8,706	1,685	4,006	9,685	60,787	33,745	23,097
60	Pears	trees	1,144	5,828	719	1,518	3,119	2,446	1,749
61		bushels	854	1,206	1,032	2,574	3,939	2,189	1,190
62	Plums and prunes	trees	709	1,059	703	3,721	12,087	7,860	1,603
63		bushels	479	266	253	2,836	6,702	1,226	962
64	Cherries	trees	561	663	648	1,856	4,332	2,310	1,284
65		bushels	183	127	214	616	3,304	441	249
66	Quinces	trees	54	646	34	306	296	173	32
67		bushels	37	235	14	195	243	51	8
68	**Grapes**	vines	409	154	933	1,507	6,870	2,435	197
69		pounds	6,080	1,850	12,972	26,965	41,912	42,061	1,175
	Small fruits:								
70	Total	acres	15	.....	2	1	15	49	1
71		quarts	14,376	328	1,920	942	8,986	24,166	1,001
72	Strawberries	acres	12	.....	2	.....	10	8	1
73		quarts	11,832	296	1,750	250	5,018	7,021	702
74	Raspberries and loganberries	acres	.....	.....	.....	1	.....	2	.....
75		quarts	410	32	20	640	260	1,000	30
76	Blackberries and dewberries	acres	3	.....	.....	.....	4	28	.....
77		quarts	2,078	.....	150	.....	2,670	9,516	269
78	**Nuts**	trees	1,289	6	4	4	475	2,870	1
79		pounds	80,100	.....	500	5	20,394	269,885	.....

[1] Less than 1 acre.

TABLE 5.—SELECTED FARM EXPENSES

1	**Labor**	Farms reporting	663	237	664	882	1,245	895	525
2		Cash expended dollars	113,162	24,800	95,711	88,194	63,321	47,112	22,688
3		Rent and board furnished dollars	21,050	4,784	12,036	14,460	17,782	7,749	5,563
4	**Fertilizer**	Farms reporting	9	11	37	39	701	2,049	1,176
5		Amount expended dollars	154	335	1,281	2,440	5,492	54,971	19,726
6	**Feed**	Farms reporting	344	114	255	690	1,607	809	471
7		Amount expended dollars	25,310	6,947	20,795	51,232	59,992	30,559	15,860
8	**Receipts from sale of feedable crops**	dollars	180,202	11,168	76,198	22,593	99,672	47,265	20,000

ACREAGE AND PRODUCTION OF PRINCIPAL CROPS, BY COUNTIES: 1909—Continued.

	Greenup.	Hancock.	Hardin.	Harlan.	Harrison.	Hart.	Henderson.	Henry.	Hickman.	Hopkins.	Jackson.	Jefferson.	Jessamine.
1	835,454	789,732	1,737,697	375,621	1,874,382	1,596,106	2,302,223	1,813,058	1,261,236	1,919,780	476,433	2,696,781	1,283,065
2	288,357	333,872	1,062,579	243,965	569,673	552,146	1,302,198	491,085	882,965	708,510	249,519	747,491	622,887
3	1,459	4,006	3,736	1,102	351	620	3,818	8,298	3,305	1,115	2,440	34,150	8,340
4	51,054	56,639	140,962	15,357	134,309	66,532	144,268	111,673	107,613	222,504	25,177	267,400	79,596
5	120,597	57,420	107,336	64,210	106,533	94,290	69,749	87,740	39,703	166,551	78,632	1,202,928	65,311
6	42,336	32,630	103,766	24,005	41,872	58,335	62,601	21,847	32,805	114,355	17,424	177,450	12,948
7	331,651	305,165	319,318	26,982	1,021,644	824,183	719,589	1,092,415	194,845	706,745	103,241	267,362	494,883
8	25,452	26,176	83,279	15,130	32,847	42,127	86,149	25,736	53,385	57,373	22,612	43,280	37,943
9	516,411	592,713	1,626,635	255,278	1,023,218	727,629	2,312,769	782,784	1,363,982	1,108,554	338,673	1,144,559	961,249
10	23,486	20,631	59,566	14,956	23,474	37,441	72,822	20,166	35,097	52,165	20,506	31,200	17,209
11	489,739	516,183	1,358,202	254,148	911,932	683,839	2,073,092	703,123	1,091,797	1,035,000	325,174	947,024	640,611
12	762	752	3,796	132	988	1,037	571	2,215	677	510	1,898	2,277	1,429
13	10,082	11,320	51,371	740	13,830	12,659	9,707	47,664	11,745	10,151	12,223	45,932	25,874
14	1,192	4,691	19,815	42	6,666	3,548	12,538	1,839	17,559	4,683	175	9,493	18,682
15	16,514	64,191	216,446	390	80,186	30,600	226,948	15,037	259,921	63,291	1,003	147,835	285,630
16	.....	.....	.....	.....	14	.....	.....	.....	.....	.....	.....	.....	281
17	.....	.....	.....	.....	300	.....	.....	.....	.....	.....	.....	.....	5,555
18	.....	3	2	.....	.....	16	5	.....	.....	.....	2	.....	.....
19	.....	30	10	.....	.....	80	25	.....	.....	.....	11	.....	.....
20	12	99	96	.....	1,705	85	153	1,516	51	12	31	308	342
21	76	989	551	.....	16,970	451	1,797	16,960	479	60	262	3,708	3,579
22	4	282	153	.....	.....	6	215	8	416	74	12	17	.....
23	30	1,550	1,156	.....	.....	30	922	80	1,604	504	62	81	.....
24	84	61	3	181	8	2	3	.....	.....	5	314	11	.....
25	591	278	24	872	52	15	15	.....	.....	31	1,137	77	.....
26	4,870	5,532	13,532	1,447	13,117	5,085	11,231	10,766	10,220	17,813	5,285	20,555	6,756
27	4,756	5,372	13,262	1,451	13,689	5,207	12,754	10,821	10,822	20,277	2,497	23,488	7,004
28	4,598	3,880	11,730	1,140	12,725	4,635	9,874	10,759	7,947	14,888	5,094	17,708	6,609
29	4,283	4,084	10,958	1,075	12,965	4,681	11,285	10,811	8,443	16,561	2,363	18,770	6,714
30	2,729	1,543	2,964	423	9,620	961	4,148	7,466	1,818	2,777	691	7,907	3,199
31	2,547	1,785	2,842	420	9,750	1,038	4,700	7,358	1,917	3,008	390	8,745	3,101
32	885	553	4,237	330	2,313	2,049	2,497	2,923	3,254	3,548	742	2,570	2,008
33	753	503	4,184	355	2,287	2,066	2,790	3,045	3,459	4,830	332	2,531	2,185
34	28	29	59	298	.....	43	70	.....	27	124	56	546	.....
35	25	30	54	362	.....	34	58	.....	22	150	26	475	.....
36	63	831	1,532	5	348	58	1,255	7	2,239	2,062	15	1,993	138
37	87	948	1,775	10	432	64	1,388	10	2,341	2,654	15	2,411	155
38	181	792	211	4	44	349	32	.....	7	739	120	308	9
39	361	310	475	4	292	428	23	.....	16	912	93	1,832	135
40	879	341	514	351	372	181	291	156	93	444	363	9,255	303
41	73,399	23,046	38,577	24,438	34,372	14,509	22,828	18,995	7,824	35,855	34,383	1,195,631	30,431
42	47	16	33	108	7	77	74	5	100	242	146	1,107	12
43	5,399	1,947	3,716	10,853	889	8,155	5,130	506	10,815	26,750	16,291	174,721	1,256
44	1,066	541	1,231	704	871	1,226	796	1,358	444	1,796	768	6,920	573
45	2,300	4,865	2,884	25	8,306	8,106	13,019	8,504	2,423	10,199	42	269	3,382
46	1,755,858	4,086,829	2,167,977	4,519	8,028,382	6,273,573	10,164,005	8,392,667	1,911,251	7,367,492	18,983	263,200	3,559,594
47	.....	.....	.....	.....	.....	.....	.....	.....	15	18	.....	.....	.....
48	.....	.....	.....	.....	.....	.....	.....	.....	8	8	.....	.....	.....
49	2,035	472	1,081	137	315	851	350	361	201	962	465	97	212
50	10,184	2,682	3,284	545	1,199	3,093	1,758	1,585	1,109	3,531	2,261	407	1,280
51	198,163	31,742	43,513	5,461	9,681	32,049	24,020	4,199	12,168	57,937	24,285	3,113	6,675
52	(1)	.....	.....	.....	24	.....	.....	.....	.....	.....	.....	.....	546
53	20	.....	.....	.....	22,000	.....	.....	.....	.....	.....	.....	.....	504,608
54	81,742	53,317	254,338	53,423	62,583	84,648	78,269	36,944	30,796	129,924	81,077	199,343	25,874
55	67,644	50,062	195,771	69,416	54,017	114,881	85,844	30,208	47,823	178,095	46,770	92,618	12,130
56	56,735	33,327	187,542	45,152	37,595	41,281	56,656	23,395	15,505	76,827	54,205	109,215	16,811
57	55,618	32,453	164,387	68,590	40,256	70,671	68,236	22,320	26,162	124,278	45,638	39,102	9,880
58	17,455	13,693	47,412	7,233	13,520	34,731	10,995	7,361	10,751	39,422	23,890	40,060	4,935
59	9,545	14,220	24,274	636	8,414	40,936	10,726	4,461	17,405	45,541	1,474	6,581	837
60	1,739	1,259	12,652	274	2,767	1,431	5,199	1,960	2,297	3,403	485	33,119	1,162
61	851	1,121	5,504	50	2,860	1,002	2,839	2,417	2,916	2,873	79	43,039	1,017
62	3,160	3,256	3,310	526	4,373	5,225	2,249	1,663	942	5,477	1,910	5,790	1,484
63	1,116	1,837	815	106	1,502	1,934	2,267	585	953	4,175	157	1,396	266
64	1,936	1,591	3,004	232	3,759	1,902	2,710	2,407	1,036	4,403	578	9,022	1,381
65	291	269	687	34	746	328	1,625	392	304	1,006	20	2,335	109
66	704	131	367	1	550	45	358	146	241	286	6	2,077	97
67	221	144	79	.....	235	1	97	32	62	141	2	161	21
68	2,565	6,849	16,716	209	2,385	1,764	6,836	2,558	791	2,206	326	97,480	1,089
69	25,208	131,134	158,384	441	34,301	15,340	70,782	20,860	6,160	30,544	265	425,548	10,365
70	36	10	27	3	8	23	29	2	29	39	10	1,082	9
71	31,046	9,372	46,178	2,919	7,157	23,176	28,336	2,270	26,159	32,231	11,205	1,752,964	11,000
72	30	6	12	1	5	4	25	1	25	31	.....	443	7
73	24,274	5,560	10,207	947	4,740	3,829	25,181	820	23,044	27,429	70	948,439	8,800
74	1	1	1	1	2	.....	1	.....	2	1	.....	25	1
75	1,320	1,154	526	727	1,248	414	1,209	60	1,690	636	10	33,091	800
76	3	1	9	1	.....	19	1	1	2	1	10	606	1
77	3,465	1,230	5,333	1,213	40	18,883	540	790	1,340	778	10,745	753,730	1,150
78	.....	110	80	7	.....	3	594	2	1,678	218	65	181	.....
79	.....	710	5,765	.....	.....	500	8,304	.....	34,838	30,250	1,285	6,232	.....

AND RECEIPTS, BY COUNTIES: 1909—Continued.

1	712	541	1,181	515	1,227	918	940	759	568	1,061	549	1,963	747
2	47,798	37,523	121,791	24,028	139,623	66,182	171,074	93,994	76,156	86,816	20,212	619,319	153,364
3	10,622	7,184	27,472	5,090	33,962	14,513	34,545	18,379	19,925	23,517	5,028	147,882	44,505
4	170	721	1,399	21	14	1,641	482	173	4	1,219	200	1,671	15
5	2,198	8,007	47,017	184	984	16,454	6,725	5,057	18	23,693	3,510	148,582	820
6	564	580	946	210	539	635	709	315	415	857	623	1,731	356
7	18,893	17,585	75,435	6,181	30,395	36,230	41,307	18,896	24,669	31,439	19,467	367,333	36,042
8	30,066	62,539	61,268	23,999	40,813	25,769	255,129	19,598	114,271	130,052	16,866	108,251	54,921

TABLE 4.—VALUE OF ALL CROPS AND PRINCIPAL CLASSES THEREOF, AND

			Johnson.	Kenton.	Knott.	Knox.	Larue.	Laurel.	Lawrence.
	VALUE OF ALL CROPS								
1	Total	dollars	604,026	844,476	441,867	656,360	885,343	702,461	895,104
2	Cereals	dollars	280,228	203,914	289,765	342,811	479,290	307,089	414,387
3	Other grains and seeds	dollars	4,630	10	3,360	240	626	1,815	3,717
4	Hay and forage	dollars	38,608	150,951	8,325	55,517	48,704	100,112	49,626
5	Vegetables	dollars	109,979	180,216	60,321	128,694	61,816	166,494	146,589
6	Fruits and nuts	dollars	40,886	69,766	21,571	40,614	53,558	49,701	47,285
7	All other crops	dollars	129,695	239,619	58,525	88,484	241,349	77,250	233,500
	SELECTED CROPS (acres and quantity)								
	Cereals:								
8	Total	acres	26,723	11,545	18,429	30,884	40,641	30,817	41,138
9		bushels	476,299	342,148	372,844	485,689	704,628	435,450	768,223
10	Corn	acres	25,195	9,445	18,325	29,909	26,513	27,262	37,257
11		bushels	466,214	303,126	372,111	479,677	550,633	410,316	735,391
12	Oats	acres	1,458	1,116	57	938	2,522	2,411	2,097
13		bushels	9,721	26,844	422	5,712	31,258	17,923	18,608
14	Wheat	acres	36	413	9	31	11,558	1,092	1,706
15		bushels	153	4,951	46	250	122,564	6,878	13,731
16	Barley	acres	.....	.....	.....	.....	.....	(1)	.....
17		bushels	.....	.....	.....	.....	.....	10	.....
18	Buckwheat	acres	.....	.....	5	.....	.....	.....	4
19		bushels	.....	.....	23	.....	.....	9	21
20	Rye	acres	34	571	33	6	48	52	74
21		bushels	211	7,227	238	50	173	314	472
	Other grains:								
22	Dry peas	acres	12	.....	8	6	16	6	9
23		bushels	65	.....	68	16	78	36	52
24	Dry edible beans	acres	681	.....	659	29	14	137	504
25		bushels	2,970	4	3,562	130	121	1,027	1,885
	Hay and forage:								
26	Total	acres	4,292	10,487	738	6,946	4,924	14,110	4,332
27		tons	4,150	13,180	681	5,390	4,434	8,976	4,248
28	All tame or cultivated grasses	acres	2,708	10,401	343	5,932	4,682	13,322	4,054
29		tons	2,541	13,020	570	4,595	4,184	8,371	3,967
30	Timothy alone	acres	1,240	6,814	90	1,098	1,403	1,157	1,568
31		tons	1,250	7,425	105	970	1,283	690	1,511
32	Timothy and clover mixed	acres	542	1,172	111	397	1,237	2,133	656
33		tons	575	1,333	196	324	1,183	1,735	732
34	Wild, salt, or prairie grasses	acres	49	.....	13	618	81	572	47
35		tons	35	.....	26	463	71	356	42
36	Grains cut green	acres	37	59	13	70	118	37	95
37		tons	54	68	2	78	139	43	148
38	Coarse forage	acres	1,498	27	369	326	43	179	136
39		tons	1,520	92	83	254	40	206	91
	Special crops:								
40	Potatoes	acres	632	1,218	396	801	297	941	1,027
41		bushels	48,782	118,486	31,686	56,757	24,125	76,325	83,702
42	Sweet potatoes and yams	acres	161	18	157	243	50	214	169
43		bushels	20,641	2,048	16,654	21,801	5,500	25,949	22,216
44	All other vegetables	acres	926	1,358	758	1,247	637	1,391	1,259
45	Tobacco	acres	28	1,683	27	34	1,795	137	482
46		pounds	18,254	1,636,539	12,071	20,370	1,375,684	79,427	306,362
47	Cotton	acres	3	.....	30	1	.....	.....	.....
48		bales	1	.....	8	(2)	.....	.....	.....
49	Cane, sorghum	acres	692	12	385	440	457	632	1,220
50		tons	3,429	62	1,149	2,218	1,596	1,902	3,736
51	Sirup (made)	gallons	45,173	635	12,989	21,787	21,803	36,080	99,078
52	Hemp	acres	.....	.....	.....	.....	.....	.....	.....
53		pounds	.....	.....	.....	.....	.....	.....	.....
	FRUITS AND NUTS								
	Orchard fruits:								
54	Total	trees	51,233	107,629	38,916	80,156	73,483	135,001	89,624
55		bushels	102,237	56,472	77,518	79,980	109,750	143,853	139,030
56	Apples	trees	39,811	26,644	34,500	59,555	43,136	91,934	63,099
57		bushels	100,897	14,712	76,650	73,580	83,169	132,007	135,949
58	Peaches and nectarines	trees	8,432	45,948	3,804	17,098	23,464	37,109	22,825
59		bushels	842	21,927	555	5,239	23,087	10,810	2,154
60	Pears	trees	1,117	18,634	125	455	1,761	822	679
61		bushels	149	14,177	44	156	1,708	175	220
62	Plums and prunes	trees	1,169	5,482	416	2,335	2,995	3,712	1,294
63		bushels	185	1,860	210	703	1,190	576	452
64	Cherries	trees	233	8,335	67	641	1,874	1,304	1,304
65		bushels	40	2,257	59	227	481	75	154
66	Quinces	trees	453	2,537	4	66	214	102	415
67		bushels	123	1,526	.....	71	93	10	100
68	Grapes	vines	820	12,554	121	2,060	2,996	7,006	1,096
69		pounds	5,034	10,244	2,080	3,590	39,569	17,901	27,975
	Small fruits:								
70	Total	acres	125	54	16	14	20	17	7
71		quarts	104,095	59,510	14,486	16,800	20,110	10,649	5,584
72	Strawberries	acres	5	12	2	3	2	4	4
73		quarts	5,452	9,921	1,171	3,760	1,457	2,309	3,127
74	Raspberries and loganberries	acres	18	32	4	.....	1	1	.....
75		quarts	12,505	38,107	3,786	639	311	733	86
76	Blackberries and dewberries	acres	101	7	10	11	16	12	1
77		quarts	85,526	7,335	9,027	12,291	17,466	7,423	954
78	Nuts	trees	48	.....	.....	27	495	228	135
79		pounds	5,650	.....	.....	450	72,412	3,600	1,290

[1] Less than 1 acre.

TABLE 5.—SELECTED FARM EXPENSES AND

1	Labor	Farms reporting	934	648	639	850	713	1,040	1,130
2		Cash expended	32,503	97,937	23,964	29,485	76,604	39,171	58,537
3		Rent and board furnished	7,844	29,202	5,916	7,506	25,643	8,295	15,522
4	Fertilizer	Farms reporting	12	127	1	312	865	982	17
5		Amount expended	136	4,040	10	4,231	29,374	12,778	343
6	Feed	Farms reporting	618	675	461	737	545	1,065	804
7		Amount expended	17,133	111,690	14,442	21,399	27,490	36,402	24,902
8	Receipts from sale of feedable crops		18,701	13,050	25,014	26,626	32,196	18,368	29,422

ACREAGE AND PRODUCTION OF PRINCIPAL CROPS, BY COUNTIES: 1909—Continued.

	Lee.	Leslie.	Letcher.	Lewis.	Lincoln.	Livingston.	Logan.	Lyon.	McCracken.	McLean.	Madison.	Magoffin.	Marion.
1	288,280	440,611	422,065	1,257,704	1,307,965	803,678	2,509,448	581,379	1,038,409	1,005,818	2,083,036	494,346	1,210,495
2	156,689	274,252	270,671	313,653	637,685	508,594	1,206,640	301,598	426,143	397,433	926,434	314,863	551,794
3	1,791	2,003	582	2,956	1,160	2,068	1,136	235	12,338	660	10,177	4,053	8,839
4	7,436	4,728	16,931	70,444	151,974	85,876	184,117	39,852	116,218	109,367	93,920	26,009	106,831
5	40,300	67,470	72,489	130,773	67,501	53,110	108,223	31,818	131,909	61,835	119,478	60,885	70,188
6	16,967	24,159	22,879	43,019	20,435	41,973	74,509	22,868	66,463	45,310	47,665	16,890	36,428
7	65,097	67,999	38,513	696,859	429,210	112,057	934,823	185,008	285,338	391,213	885,362	71,646	436,415
8	13,820	15,684	17,498	26,295	40,892	42,672	81,752	24,151	33,057	34,581	54,684	27,742	35,405
9	265,616	277,184	304,327	555,075	1,101,720	969,480	1,561,200	548,922	772,060	676,980	1,659,796	481,785	916,268
10	12,773	15,633	17,224	23,760	28,930	40,180	53,853	21,708	29,372	30,184	45,426	27,305	26,523
11	259,005	276,778	303,136	519,433	924,978	932,200	1,188,216	517,106	726,771	617,500	1,539,385	479,316	799,177
12	913	40	144	1,365	1,686	591	3,380	521	340	466	1,704	312	4,348
13	5,646	333	1,165	21,188	32,827	9,658	51,616	6,792	5,182	6,819	28,067	1,801	65,178
14	96	5	30	1,025	9,716	1,895	24,514	1,907	3,223	3,921	6,652	81	4,090
15	680	40	191	12,937	136,537	27,567	321,353	24,861	39,158	52,577	84,636	455	48,464
16	.....	.....	.....	.....	186	.....	.....	.....	.....	.....	22	.....	.....
17	.....	.....	.....	.....	4,098	.....	.....	.....	.....	.....	460	.....	.....
18	.....	.....	.....	.....	130	.....	.....	.....	.....	.....	8	.....	.....
19	.....	.....	.....	.....	1,430	.....	.....	.....	.....	.....	78	.....	.....
20	38	6	98	142	242	6	5	7	122	10	872	44	439
21	285	33	310	1,486	1,825	55	15	43	949	84	7,170	213	3,349
22	2	7	.....	8	3	159	93	4	1,772	76	10	1	46
23	12	87	3	30	39	724	528	38	7,730	274	55	6	645
24	220	212	69	262	2	20	.....	4	1	.....	39	555	1
25	873	2,035	362	1,089	7	45	2	62	10	.....	165	2,037	10
26	775	242	1,911	7,202	12,580	9,003	16,052	3,649	9,986	9,856	8,782	3,684	10,038
27	683	301	1,634	6,490	14,434	8,953	14,988	3,763	9,904	10,213	9,168	2,893	9,897
28	714	225	1,579	6,848	12,520	7,646	15,474	3,193	5,601	8,636	8,412	2,138	9,694
29	605	263	1,364	6,028	14,202	7,310	14,407	3,114	5,849	8,720	8,569	1,817	9,493
30	259	58	784	3,251	7,824	1,733	1,927	1,010	1,926	3,440	5,564	1,117	5,937
31	204	81	585	2,855	9,100	1,653	1,992	999	1,871	3,034	5,891	893	5,859
32	180	39	178	2,255	3,161	1,966	7,763	1,266	1,818	2,742	2,055	288	2,120
33	164	41	212	1,982	3,337	2,034	7,190	1,288	1,891	2,926	1,926	244	2,094
34	36	5	110	3	1	34	29	1	142	13	46	59	.....
35	28	3	109	3	1	34	24	1	118	10	42	57	.....
36	.....	.....	5	62	20	994	446	300	4,114	1,144	11	53	161
37	.....	.....	7	84	18	1,060	382	304	3,618	1,395	14	41	200
38	25	12	217	289	39	329	103	155	129	63	313	1,434	182
39	50	35	454	375	213	549	175	344	319	88	543	978	194
40	223	538	380	820	274	348	132	101	249	241	481	560	293
41	18,570	35,860	28,320	67,711	25,642	20,721	12,724	7,227	17,290	15,552	46,777	35,719	32,853
42	65	193	138	99	11	90	92	34	551	67	55	222	25
43	8,023	14,842	16,005	12,752	1,786	7,231	10,211	3,741	62,757	5,885	6,780	19,049	2,894
44	604	783	801	945	780	622	1,346	329	1,343	621	1,341	970	733
45	33	5	6	5,949	2,792	1,088	11,927	2,466	3,651	6,066	5,668	27	3,033
46	20,101	1,703	3,851	4,682,548	2,807,458	757,627	9,329,967	2,036,727	2,734,146	4,809,190	6,068,924	11,749	3,071,025
47	.....	.....	.....	.....	.....	.....	.....	1	.....	.....	.....	40	.....
48	.....	.....	.....	.....	.....	.....	.....	(2)	.....	(2)	.....	16	.....
49	400	175	219	396	409	714	761	522	581	436	410	756	414
50	1,805	550	852	1,380	1,731	2,573	2,827	1,690	2,584	2,140	1,575	2,432	1,164
51	21,682	6,871	12,441	23,128	9,498	32,397	25,997	23,672	33,061	27,943	15,361	34,727	11,004
52	(1)	.....	.....	.....	418	.....	.....	.....	.....	.....	99	(1)	.....
53	50	.....	.....	.....	394,979	.....	.....	.....	.....	.....	92,900	100	.....
54	35,075	38,941	25,194	95,174	76,582	76,130	88,103	34,819	65,107	55,177	83,976	27,843	50,220
55	35,952	62,148	72,437	72,512	43,480	89,632	106,030	41,814	93,932	80,503	80,123	33,630	67,254
56	26,461	31,952	18,923	71,417	59,480	44,469	46,359	15,234	34,719	33,555	54,055	19,450	34,578
57	34,578	60,811	71,514	61,625	40,907	57,888	57,187	22,803	65,580	55,657	68,775	32,795	58,356
58	6,877	6,093	4,736	13,215	12,857	24,373	33,179	14,578	20,613	14,997	23,659	7,705	11,448
59	1,030	1,223	746	7,732	1,296	28,662	44,127	17,278	24,066	19,473	9,159	622	6,562
60	349	221	269	2,665	1,145	1,374	2,144	889	3,318	1,409	1,371	211	1,441
61	172	49	31	1,518	701	1,124	1,662	514	2,335	1,159	1,203	48	1,524
62	1,207	526	975	3,834	1,515	4,230	3,342	2,075	3,459	3,370	2,048	412	1,273
63	156	41	118	850	326	1,724	1,755	662	1,266	3,157	447	149	335
64	151	148	281	3,317	1,495	1,368	2,854	1,748	2,485	1,619	2,714	36	1,464
65	2	24	28	581	218	171	1,199	403	487	931	514	10	475
66	28	1	7	722	80	230	199	257	458	141	100	28	12
67	14	.....	.....	206	30	51	71	137	184	65	20	6	2
68	123	27	742	3,065	6,721	1,374	7,078	1,451	17,783	2,326	2,287	201	4,112
69	.....	662	1,890	72,140	17,463	10,214	125,213	9,716	140,083	40,527	27,068	1,506	34,653
70	22	1	22	40	9	3	44	4	104	14	38	48	25
71	22,871	2,340	16,135	48,794	8,821	3,636	48,637	4,188	125,953	12,694	52,381	20,535	21,033
72	.....	1	1	32	8	2	29	2	82	11	16	1	2
73	202	1,570	764	41,052	8,201	2,514	33,025	2,256	98,440	10,147	18,932	620	1,960
74	.....	.....	4	3	1	.....	1	.....	4	.....	1	1	.....
75	156	770	2,167	2,152	580	372	1,232	160	4,749	.....	468	479	170
76	21	.....	17	4	.....	1	13	2	17	.....	14	46	23
77	21,635	.....	13,184	4,469	.....	580	13,650	1,772	21,881	.....	27,562	19,428	18,667
78	56	1	3	.....	.....	141	.....	11	62	59	100	163	136
79	6,920	.....	166	.....	.....	2,868	.....	400	5,430	1,075	2,800	1,845	11,530

[2] Less than 1 bale.

RECEIPTS, BY COUNTIES: 1909—Continued.

1	403	480	566	1,127	905	852	1,122	434	736	549	1,314	800	715
2	20,128	19,733	24,748	66,843	142,134	62,778	122,295	32,730	80,585	46,325	167,309	30,001	90,812
3	5,241	4,156	7,468	18,361	13,166	10,287	33,880	6,715	20,158	11,859	31,351	3,708	24,966
4	17	1	2	1,168	771	77	1,670	279	101	728	243	7	206
5	136	5	23	25,747	20,136	1,386	49,219	3,721	3,219	15,289	5,805	55	6,863
6	285	357	346	715	582	558	657	385	648	476	819	446	431
7	12,544	11,130	9,496	24,828	39,279	27,301	37,526	14,871	49,846	18,308	54,192	10,895	42,580
8	12,666	21,141	21,661	42,881	54,004	145,109	47,632	40,762	77,197	37,257	87,289	22,405	59,059

TABLE 4.—VALUE OF ALL CROPS AND PRINCIPAL CLASSES THEREOF, AND

		Marshall.	Martin.	Mason.	Meade.	Menifee.	Mercer.	Metcalfe.	Monroe.
	VALUE OF ALL CROPS								
1	**Total** ... dollars	**1,251,214**	**242,436**	**2,025,290**	**809,125**	**353,649**	**1,236,182**	**856,514**	**846,525**
2	Cereals ... dollars	564,446	128,137	672,815	391,574	143,677	654,505	384,077	464,627
3	Other grains and seeds ... dollars	147	6,117	189	2,376	3,097	4,179	90	1,164
4	Hay and forage ... dollars	101,975	13,877	104,294	50,871	14,737	99,407	50,309	68,154
5	Vegetables ... dollars	65,982	53,564	55,513	52,689	49,569	66,316	64,557	93,777
6	Fruits and nuts ... dollars	57,279	12,880	15,546	68,830	17,746	26,725	33,143	39,572
7	All other crops ... dollars	461,385	27,861	1,176,933	242,785	124,823	385,050	324,338	179,231
	SELECTED CROPS (acres and quantity)								
	Cereals:								
8	Total ... acres	**43,893**	**9,710**	**32,571**	**33,720**	**13,448**	**40,491**	**29,157**	**39,751**
9	bushels	**914,498**	**174,429**	**1,160,791**	**629,040**	**220,409**	**1,046,193**	**445,545**	**610,878**
10	Corn ... acres	39,807	9,643	22,831	24,953	12,128	21,510	23,594	30,785
11	bushels	866,230	173,866	1,024,161	541,655	210,747	786,737	395,288	543,206
12	Oats ... acres	696	64	201	1,635	952	1,475	2,170	3,181
13	bushels	9,203	557	3,803	18,055	7,378	25,227	20,780	26,852
14	Wheat ... acres	3,388	...	8,497	7,107	359	17,162	3,391	5,754
15	bushels	39,045	...	122,620	69,155	2,205	230,969	29,469	40,674
16	Barley ... acres	...	...	...	4	...	13	...	...
17	bushels	...	...	...	50	...	362	...	...
18	Buckwheat ... acres	2	...	8	...	2	1	...	2
19	bushels	20	...	112	...	20	12	...	10
20	Rye ... acres	...	3	1,034	21	7	330	2	29
21	bushels	...	6	10,095	125	55	2,866	8	136
	Other grains:								
22	Dry peas ... acres	11	8	...	12	...	61	13	106
23	bushels	41	32	...	32	...	760	40	469
24	Dry edible beans ... acres	...	1,077	2	10	245	...	1	39
25	bushels	...	3,058	17	64	1,471	1	5	155
	Hay and forage:								
26	Total ... acres	**9,925**	**3,131**	**9,951**	**5,773**	**2,927**	**9,925**	**5,834**	**7,008**
27	tons	**9,369**	**944**	**10,985**	**4,630**	**1,889**	**10,150**	**3,787**	**5,989**
28	All tame or cultivated grasses ... acres	8,383	336	9,885	5,665	1,515	9,742	5,271	6,885
29	tons	7,834	323	10,632	4,516	1,164	10,018	3,617	5,777
30	Timothy alone ... acres	1,910	148	8,107	2,195	223	5,618	458	1,047
31	tons	1,769	135	8,518	1,765	175	5,705	367	1,033
32	Timothy and clover mixed ... acres	2,368	92	1,290	2,155	595	1,332	2,343	1,587
33	tons	2,073	72	1,401	1,658	377	1,399	1,685	1,466
34	Wild, salt, or prairie grasses ... acres	104	7	...	...	23	6	...	26
35	tons	98	7	...	...	15	2	...	21
36	Grains cut green ... acres	1,344	8	30	105	...	12	400	34
37	tons	1,305	4	26	104	...	12	103	31
38	Coarse forage ... acres	90	2,780	36	3	1,389	165	163	63
39	tons	127	610	327	10	718	118	67	160
	Special crops:								
40	Potatoes ... acres	170	386	334	196	262	219	114	264
41	bushels	16,407	28,627	35,860	15,054	17,795	26,316	11,805	23,820
42	Sweet potatoes and yams ... acres	94	59	5	12	74	8	55	153
43	bushels	10,010	8,970	870	1,095	5,896	1,057	7,054	17,498
44	All other vegetables ... acres	588	482	522	646	450	849	765	905
45	Tobacco ... acres	7,123	21	8,439	1,941	112	2,761	5,031	1,273
46	pounds	4,860,342	8,292	8,778,129	1,503,848	82,457	2,845,695	2,703,799	821,323
47	Cotton ... acres	...	...	...	...	...	...	...	...
48	bales	...	...	...	...	...	...	...	(1)
49	Cane, sorghum ... acres	630	367	54	519	300	478	633	861
50	tons	2,291	1,311	226	1,402	1,368	1,779	1,758	2,576
51	Sirup (made) ... gallons	42,114	16,994	1,128	18,427	18,809	9,320	16,849	24,370
52	Hemp ... acres	...	...	...	...	(2)	225	...	...
53	pounds	...	...	...	...	250	160,000	...	...
	FRUITS AND NUTS								
	Orchard fruits:								
54	Total ... trees	**84,308**	**28,127**	**21,728**	**293,641**	**44,131**	**44,019**	**52,830**	**107,878**
55	bushels	**119,298**	**33,936**	**19,694**	**146,087**	**39,592**	**35,092**	**121,745**	**108,538**
56	Apples ... trees	45,083	21,634	11,916	261,298	30,815	27,495	34,311	78,474
57	bushels	69,758	33,626	14,153	132,548	36,288	27,104	100,841	80,464
58	Peaches and nectarines ... trees	31,490	5,674	5,049	23,576	11,132	8,397	14,340	18,682
59	bushels	44,098	157	3,829	9,036	2,428	4,022	18,323	25,139
60	Pears ... trees	2,254	241	1,506	4,428	350	1,802	1,235	2,572
61	bushels	1,516	52	1,130	4,011	166	2,412	784	643
62	Plums and prunes ... trees	4,369	477	1,369	1,892	1,497	3,178	1,740	6,658
53	bushels	3,568	64	288	324	662	846	1,096	2,093
64	Cherries ... trees	902	77	1,585	1,652	316	3,017	1,174	1,409
65	bushels	216	34	218	130	36	661	686	180
66	Quinces ... trees	157	24	296	781	20	130	14	73
67	bushels	70	3	76	38	12	47	10	17
68	**Grapes** ... vines	3,303	1,311	1,047	5,918	519	4,961	294	601
69	**Small fruits:** pounds	16,383	3,963	5,770	56,070	6,454	35,790	3,646	3,710
70	Total ... acres	**4**	**4**	**14**	**7**	**36**	**3**	**1**	**6**
71	quarts	**2,320**	**3,665**	**14,762**	**6,899**	**49,234**	**3,045**	**2,356**	**6,366**
72	Strawberries ... acres	4	2	5	3	32	2	1	2
73	quarts	1,677	1,696	4,695	2,350	42,189	2,313	2,094	1,781
74	Raspberries and loganberries ... acres	...	...	1	...	...	...	...	...
75	quarts	80	245	1,135	180	318	129	254	145
76	Blackberries and dewberries ... acres	...	1	8	4	3	1	...	4
77	quarts	350	796	8,250	3,972	5,532	520	...	4,400
78	**Nuts** ... trees	...	...	...	3,186	...	...	...	8
79	pounds	...	...	...	144,169	...	...	...	400

[1] Less than 1 bale.

TABLE 5.—SELECTED FARM EXPENSES AND

1	**Labor** ... Farms reporting	438	266	963	553	393	922	672	808
2	Cash expended ... dollars	22,107	11,713	154,451	51,487	13,603	145,318	28,065	31,759
3	Rent and board furnished ... dollars	6,741	2,313	51,511	12,349	1,718	19,626	6,059	6,646
4	**Fertilizer** ... Farms reporting	761	1	114	668	40	13	1,203	945
5	Amount expended ... dollars	9,977	2	3,392	18,035	520	232	20,132	14,347
6	**Feed** ... Farms reporting	612	156	253	486	376	608	638	518
7	Amount expended ... dollars	22,391	4,774	23,550	22,511	13,628	45,177	20,431	17,487
8	**Receipts from sale of feedable crops** ... dollars	43,186	11,285	48,273	23,637	11,297	63,260	26,217	41,098

ACREAGE AND PRODUCTION OF PRINCIPAL CROPS, BY COUNTIES: 1909—Continued.

	Montgomery.	Morgan.	Muhlenberg.	Nelson.	Nicholas.	Ohio.	Oldham.	Owen.	Owsley.	Pendleton.	Perry.	Pike.	Powell.
1	1,181,750	773,841	1,333,740	1,219,302	1,230,850	1,466,271	727,054	1,904,305	336,875	1,399,015	607,133	1,414,228	306,581
2	362,668	400,472	460,275	725,586	347,024	603,154	341,163	459,760	184,183	369,716	345,114	578,235	144,619
3	16,322	6,630	625	1,762	316	1,955	88,801	203	1,004	934	98	14,046	1,808
4	68,881	43,117	147,205	117,411	65,398	152,021	56,092	108,371	16,967	168,073	13,282	48,695	11,908
5	40,187	114,763	127,657	72,392	75,445	150,552	52,350	98,929	58,913	94,824	87,464	288,165	19,025
6	28,487	33,470	70,121	34,002	37,615	83,606	29,497	26,411	22,065	38,892	27,455	120,446	14,636
7	665,205	175,389	527,857	268,149	705,052	474,983	159,151	1,210,631	53,743	726,576	133,720	364,641	114,585
8	19,363	35,057	43,456	48,884	18,654	62,362	20,690	25,609	16,941	25,176	19,761	44,119	12,600
9	621,766	641,142	650,737	1,257,075	608,730	913,130	573,601	769,228	300,864	661,377	352,790	868,549	262,098
10	16,889	32,780	39,970	35,086	14,357	55,373	14,804	21,590	15,516	19,283	19,539	43,183	12,268
11	585,634	622,322	613,675	1,096,037	557,546	840,649	482,143	723,139	291,324	588,755	351,471	862,681	259,176
12	673	1,773	623	3,598	408	1,456	2,269	1,555	1,246	1,523	190	909	272
13	12,930	15,204	7,309	49,583	6,901	15,479	46,481	27,625	8,353	30,852	1,190	5,693	2,400
14	1,010	466	2,857	10,064	3,278	5,524	3,535	1,552	174	3,306	.....	3	40
15	13,519	3,251	29,688	110,487	38,868	56,932	44,285	11,364	1,147	31,240	.....	20	370
16	69	.....	.....	5	5	.....	.....	.....	.....	15	.....	.....	.....
17	2,160	.....	.....	40	75	.....	.....	.....	.....	196	.....	.....	.....
18	.....	.....	.....	.....	.....	.....	.....	.....	.....	3	.....	.....	.....
19	.....	.....	.....	.....	.....	.....	.....	.....	.....	24	.....	10	.....
20	722	38	.....	111	606	9	82	902	5	1,041	32	24	10
21	7,523	345	.....	828	5,340	70	692	6,975	40	10,210	129	145	102
22	9	2	32	9	.....	124	.....	.....	1	.....	.....	1	61
23	150	13	254	73	.....	747	6	.....	6	.....	.....	10	266
24	101	662	9	14	1	7	555	14	40	3	9	1,647	105
25	249	3,593	68	152	6	60	4,201	82	599	23	102	13,085	776
26	6,343	7,324	11,907	11,101	6,292	16,246	6,538	11,039	2,451	12,568	1,221	5,849	1,880
27	6,840	5,213	11,610	11,492	6,775	13,717	6,081	10,349	1,453	16,948	836	4,346	2,050
28	6,011	4,457	9,035	10,719	6,279	12,305	6,155	11,036	2,443	12,464	588	2,278	739
29	6,511	3,163	8,611	10,841	6,759	10,331	5,313	10,334	1,436	16,330	661	2,356	768
30	3,728	972	1,219	5,321	4,516	2,273	2,859	10,180	709	7,280	282	1,079	209
31	4,134	682	1,261	5,280	4,935	1,927	2,443	9,531	433	7,726	301	1,053	148
32	1,144	1,569	784	2,655	1,521	1,520	459	540	191	311	46	595	443
33	1,281	1,100	860	2,391	1,530	1,291	468	497	115	351	46	591	524
34	137	26	109	45	.....	201	71	.....	8	.....	49	84	30
35	121	22	107	46	.....	181	21	.....	17	.....	69	83	39
36	87	21	2,732	63	.....	3,561	234	.....	.....	34	.....	56	6
37	70	24	2,827	93	.....	3,102	382	.....	.....	108	1	72	10
38	108	2,820	31	274	13	119	78	3	.....	70	584	3,431	1,105
39	138	2,004	65	512	16	103	365	15	.....	510	105	1,835	1,233
40	203	743	322	381	174	523	230	285	250	428	590	1,823	148
41	16,293	52,443	27,903	31,448	17,345	40,312	29,107	28,412	26,029	44,768	41,517	114,725	13,350
42	40	276	124	32	2	115	3	12	98	4	252	494	10
43	3,383	18,209	17,054	3,750	214	15,215	453	1,233	13,763	526	22,181	49,811	1,908
44	420	1,349	1,142	602	662	1,482	508	1,068	564	747	917	3,545	223
45	4,187	182	3,770	2,094	5,002	7,800	1,515	10,913	30	6,489	30	36	168
46	4,733,743	84,736	2,814,997	1,830,991	5,573,003	5,578,821	1,216,170	9,448,000	20,378	5,943,519	6,120	24,477	107,534
47	.....	.....	.....	.....	.....	.....	.....	.....	.....	.....	.....	5	.....
48	.....	.....	(1)	.....	.....	.....	.....	.....	.....	.....	(1)	1	.....
49	168	1,046	666	647	90	1,167	470	285	269	348	441	1,002	186
50	1,097	3,090	3,141	2,158	818	5,073	1,175	909	1,394	1,180	1,314	3,249	590
51	7,228	53,513	35,172	17,613	5,021	59,138	3,123	6,305	17,873	19,818	22,094	51,472	8,769
52	36	.....	.....	.....	.....	.....	.....	.....	.....	.....	.....	.....	4
53	30,000	.....	.....	.....	.....	.....	.....	.....	.....	.....	.....	.....	2,000
54	37,599	74,870	96,915	59,620	35,920	160,871	33,347	47,270	40,130	69,872	49,406	101,501	28,582
55	41,769	68,984	111,797	49,669	46,785	142,100	23,303	42,903	64,548	53,894	51,959	260,165	41,355
56	24,057	57,201	51,945	37,475	23,318	90,495	19,712	29,821	33,821	35,477	40,662	91,592	19,284
57	34,098	63,642	74,727	37,951	40,623	100,647	14,513	30,950	63,285	33,676	50,512	256,713	38,567
58	10,512	16,657	31,394	13,125	6,785	42,934	6,670	9,614	5,647	16,941	7,995	5,257	7,354
59	6,468	4,787	32,341	7,128	3,792	33,017	2,615	7,686	1,090	11,457	1,249	1,514	2,210
60	653	264	2,883	3,834	1,129	3,087	4,108	1,835	167	3,002	229	1,410	320
61	526	79	1,436	2,906	1,056	1,870	5,166	2,487	32	3,070	60	414	188
62	1,468	639	6,225	2,254	2,286	19,742	662	2,652	432	10,974	447	2,160	1,341
63	481	445	2,600	648	911	5,544	175	1,015	118	4,701	126	1,237	360
64	773	97	4,248	2,839	2,070	3,880	2,003	3,117	63	2,649	73	646	263
65	176	29	556	1,022	290	753	813	662	23	620	12	141	17
66	126	6	203	76	274	632	174	205	.....	808	.....	405	14
67	16	.....	122	13	108	234	18	103	.....	367	.....	138	10
68	2,428	405	2,394	11,612	886	4,521	104,886	860	1	6,004	49	1,248	172
69	22,479	7,727	12,046	50,146	32,888	65,071	323,995	14,122	5	48,252	329	11,315	570
70	13	63	55	6	15	21	4	8	34	18	1	143	58
71	14,648	37,921	28,940	8,004	12,008	16,786	4,179	8,174	36,018	15,423	414	128,766	60,969
72	11	.....	10	3	3	7	3	.....	.....	1	1	28	1
73	12,628	435	10,348	3,740	2,048	6,662	3,175	.....	16	700	319	18,392	1,230
74	2	.....	.....	1	1	1	1	1	.....	14	.....	37	.....
75	1,705	284	80	1,310	350	314	920	662	260	11,906	35	24,990	12
76	.....	63	15	2	11	10	.....	7	34	2	.....	77	56
77	20	36,969	14,748	2,560	9,412	5,226	20	7,160	35,130	1,910	.....	84,233	58,344
78	.....	3	771	226	.....	29	.....	1	369	15	1	15	38
79	.....	200	2,210	8,335	.....	1,025	.....	.....	21,020	1,000	.....	800	3,286

[1] Less than 1 acre.

RECEIPTS, BY COUNTIES: 1909—Continued.

1	682	955	755	763	687	1,029	483	938	274	741	708	1,686	351
2	143,840	43,420	40,438	123,039	79,685	53,923	99,755	86,144	12,086	54,300	29,441	53,749	20,661
3	22,732	7,290	11,812	23,886	22,241	12,922	25,263	20,328	916	9,843	8,797	15,846	3,438
4	107	19	851	210	14	1,658	404	38	15	19	4	18	3
5	2,803	251	12,520	8,967	408	24,497	23,270	2,194	63	395	22	427	106
6	313	591	733	442	308	1,034	302	527	303	565	282	1,067	203
7	42,572	19,932	27,853	33,187	17,091	34,364	23,304	25,303	8,970	31,852	8,145	31,948	7,571
8	49,737	35,173	49,932	90,885	23,213	52,805	18,935	19,679	18,155	18,771	28,248	53,721	19,910

TABLE 4.—VALUE OF ALL CROPS AND PRINCIPAL CLASSES THEREOF, AND

			Pulaski.	Robertson.	Rockcastle.	Rowan.	Russell.	Scott.	Shelby.	Simpson.
	VALUE OF ALL CROPS									
1	Total	dollars	1,408,632	563,360	574,209	294,615	558,031	1,932,460	2,343,105	1,158,883
2	Cereals	dollars	747,444	145,364	315,131	141,413	346,971	618,444	768,378	632,765
3	Other grains and seeds	dollars	3,122	165	534	1,477	772	5,413	15,495	2,003
4	Hay and forage	dollars	115,991	30,896	33,049	16,498	41,470	127,760	244,834	87,949
5	Vegetables	dollars	264,831	29,806	84,457	53,520	68,589	92,563	55,124	59,603
6	Fruits and nuts	dollars	77,483	10,964	24,202	19,892	23,953	20,273	13,463	49,540
7	All other crops	dollars	199,761	346,165	116,836	61,815	76,276	1,068,007	1,245,811	327,023
	SELECTED CROPS (acres and quantity)									
	Cereals:									
8	Total	acres	75,433	8,659	28,521	14,395	32,812	37,073	47,703	45,171
9		bushels	1,051,546	253,771	467,657	252,892	496,996	1,075,274	1,273,588	809,970
10	Corn	acres	58,060	7,083	24,777	13,350	27,220	24,202	31,584	25,957
11		bushels	889,010	236,653	430,176	244,708	451,408	912,229	1,133,885	550,663
12	Oats	acres	5,026	85	1,021	862	277	1,532	1,840	4,842
13		bushels	57,072	1,175	9,748	6,806	2,521	31,188	33,337	72,781
14	Wheat	acres	10,948	1,203	2,618	138	5,311	10,740	12,862	14,362
15		bushels	92,553	13,120	26,511	1,029	43,034	124,925	95,346	186,326
16	Barley	acres	.....	8	25	.....	.....	80	13	7
17		bushels	.....	68	500	.....	.....	2,250	394	125
18	Buckwheat	acres	1,375	1	40	1	.....	.....	.....	.....
19		bushels	12,722	12	470	11	.....	.....	.....	.....
20	Rye	acres	24	279	40	44	3	519	1,404	.....
21		bushels	189	2,743	252	338	23	4,682	10,626	.....
	Other grains:									
22	Dry peas	acres	95	2	1	4	68	45	321	54
23		bushels	416	13	5	25	206	328	2,454	179
24	Dry edible beans	acres	244	20	83	72	14	1	10	.....
25		bushels	1,007	152	367	601	101	8	50	.....
	Hay and forage:									
26	Total	acres	12,352	2,787	4,842	2,452	4,636	12,161	21,236	7,029
27		tons	10,895	2,874	3,615	1,607	3,841	12,668	25,464	7,577
28	All tame or cultivated grasses	acres	11,919	2,744	3,794	2,307	3,271	12,136	19,868	6,858
29		tons	9,809	2,783	2,854	1,441	3,100	12,610	22,001	7,414
30	Timothy alone	acres	3,255	2,124	1,090	487	467	8,060	11,726	297
31		tons	2,919	2,158	845	362	471	8,384	13,013	321
32	Timothy and clover mixed	acres	4,756	507	1,517	274	1,055	2,509	3,918	4,408
33		tons	4,085	507	1,171	190	1,045	2,484	4,350	4,886
34	Wild, salt, or prairie grasses	acres	45	.....	2	5	33	.....	78	2
35		tons	36	.....	2	2	28	.....	85	2
36	Grains cut green	acres	117	.....	21	57	216	17	741	167
37		tons	171	.....	17	52	301	18	1,191	156
38	Coarse forage	acres	271	43	1,025	83	1,116	8	549	2
39		tons	879	91	742	112	412	40	2,187	5
	Special crops:									
40	Potatoes	acres	1,172	76	428	353	227	453	280	95
41		bushels	104,843	7,517	34,442	26,823	22,093	48,688	31,282	8,493
42	Sweet potatoes and yams	acres	365	1	51	44	88	2	12	28
43		bushels	42,847	75	6,771	6,025	12,349	332	1,886	4,041
44	All other vegetables	acres	2,449	223	959	468	829	959	480	555
45	Tobacco	acres	118	2,951	179	127	127	8,196	9,035	4,810
46		pounds	75,842	2,796,264	118,593	76,419	88,362	8,841,238	9,314,692	3,828,161
47	Cotton	acres	.....	.....	.....	.....	.....	.....	.....	.....
48		bales	.....	.....	.....	.....	(1)	.....	.....	.....
49	Cane, sorghum	acres	1,985	83	491	396	402	135	203	312
50		tons	7,357	301	1,448	1,742	1,471	334	883	950
51	Sirup (made)	gallons	45,528	2,458	23,894	26,091	17,077	3,658	3,735	7,748
52	Hemp	acres	.....	.....	.....	.....	.....	272	471	.....
53		pounds	.....	.....	.....	.....	.....	249,550	419,485	.....
	FRUITS AND NUTS									
	Orchard fruits:									
54	Total	trees	212,611	19,834	70,256	47,290	85,393	30,596	30,651	54,571
55		bushels	239,838	19,620	44,506	58,845	165,182	27,256	13,774	99,191
56	Apples	trees	146,890	12,609	53,413	33,616	68,466	21,433	16,500	25,594
57		bushels	213,461	15,538	39,187	54,795	154,215	23,303	8,636	49,853
58	Peaches and nectarines	trees	54,609	4,214	11,929	11,494	12,763	4,723	7,742	23,668
59		bushels	23,921	2,361	4,477	3,663	9,483	1,904	2,429	45,962
60	Pears	trees	2,499	594	1,016	374	618	1,508	2,197	1,186
61		bushels	870	646	508	99	239	1,291	2,170	1,443
62	Plums and prunes	trees	6,040	1,463	2,527	1,291	3,217	1,373	1,823	2,913
63		bushels	963	726	242	255	1,201	619	250	1,418
64	Cherries	trees	2,288	854	1,321	473	276	1,446	2,252	1,087
65		bushels	523	322	73	23	35	98	253	469
66	Quinces	trees	199	95	45	42	31	102	129	86
67		bushels	95	27	19	10	9	40	36	41
68	Grapes	vines	2,345	167	600	1,090	473	1,170	4,247	2,558
69		pounds	10,648	1,105	1,910	14,831	6,705	15,102	24,179	27,715
	Small fruits:									
70	Total	acres	38	.....	9	23	3	11	14	1
71		quarts	22,044	228	8,667	9,193	4,495	11,071	12,883	1,484
72	Strawberries	acres	23	.....	1	.....	2	8	6	1
73		quarts	13,841	.....	517	135	2,521	7,360	5,115	1,184
74	Raspberries and loganberries	acres	2	.....	.....	1	.....	2	.....	.....
75		quarts	839	52	88	640	22	2,560	28	260
76	Blackberries and dewberries	acres	13	.....	8	21	1	1	8	.....
77		quarts	7,254	.....	8,000	7,900	1,952	954	7,740	.....
78	Nuts	trees	5	.....	100	86	5	1	.....	6
79		pounds	8	.....	4,000	5,500	300	.....	.....	115

[1] Less than 1 bale.

TABLE 5.—SELECTED FARM EXPENSES AND

1	Labor	Farms reporting	1,808	224	566	410	744	990	1,190	635
2		Cash expended	76,715	13,512	24,964	17,365	28,665	321,593	244,723	66,587
3		Rent and board furnished	15,554	3,184	5,362	4,166	7,822	47,356	52,586	19,329
4	Fertilizer	Farms reporting	2,331	1	795	194	1,216	77	283	892
5		Amount expended	42,393	12	16,560	3,125	24,724	2,910	10,296	34,308
6	Feed	Farms reporting	1,322	105	512	383	599	406	582	357
7		Amount expended	44,652	3,886	17,002	13,369	18,977	39,010	60,284	24,960
8	Receipts from sale of feedable crops		53,938	3,173	19,507	10,359	37,478	69,682	63,608	29,066

ACREAGE AND PRODUCTION OF PRINCIPAL CROPS, BY COUNTIES: 1909—Continued.

	Spencer.	Taylor.	Todd.	Trigg.	Trimble.	Union.	Warren.	Washington.	Wayne.	Webster.	Whitley.	Wolfe.	Woodford.
1	903,738	734,486	1,723,460	1,313,223	933,385	2,208,069	2,101,502	1,672,214	940,335	1,366,998	827,506	441,381	1,827,799
2	315,565	361,398	851,527	601,204	240,837	1,711,161	1,185,584	507,206	516,209	584,401	378,178	219,138	685,725
3	839	311	5,027	361	508	6,181	36,799	9,690	1,820	2,880	2,327	2,839	18,323
4	66,293	73,429	123,662	68,715	36,886	177,711	186,691	92,839	81,664	105,228	83,102	22,974	101,526
5	69,067	66,762	76,499	68,941	45,917	41,366	129,406	85,344	138,294	62,447	199,421	56,871	92,263
6	13,468	19,103	36,674	21,095	43,308	29,394	109,161	37,746	67,228	42,540	62,138	20,524	12,496
7	438,506	213,483	630,071	552,907	565,929	242,256	453,861	930,389	135,120	569,502	102,340	119,035	917,466
8	21,808	32,104	58,523	44,043	16,363	96,286	82,306	34,130	43,492	46,345	38,015	20,949	38,809
9	555,078	543,396	1,151,718	991,171	396,712	2,786,541	1,673,675	881,173	625,244	1,023,830	487,699	361,908	1,026,316
10	15,992	25,193	36,563	36,800	11,831	69,012	61,938	23,116	36,052	41,992	35,505	19,291	16,359
11	500,924	457,181	817,835	904,673	326,148	2,306,415	1,381,442	751,900	548,248	959,343	474,601	351,658	690,034
12	895	2,439	1,417	259	1,572	1,910	12,166	3,509	2,214	416	2,333	1,349	838
13	15,080	34,105	29,353	4,396	34,740	34,979	170,613	55,469	23,437	6,510	12,466	8,287	15,293
14	4,484	4,419	20,468	6,983	2,791	25,332	8,156	6,809	5,182	3,908	138	275	20,582
15	35,039	51,135	304,056	82,092	33,848	444,799	121,023	68,193	53,200	57,631	466	1,821	297,448
16	.....	12	25	.....	5	.....	.....	.....	.....	.....	.....	.....	697
17	.....	325	450	.....	103	.....	.....	.....	.....	.....	10	1	19,330
18	.....	.....	.....	.....	1	.....	.....	15	.....	.....	50	5	.....
19	.....	.....	.....	.....	8	.....	.....	263	.....	.....	26	33	333
20	437	20	50	.....	160	32	45	678	44	29	96	137	4,211
21	4,035	165	24	.....	1,780	348	547	5,342	356	346			
22	20	11	131	15	.....	.....	22	2	66	241	28	.....	.....
23	150	110	1,837	102	.....	.....	167	25	505	1,300	183	.....	.....
24	.....	2	.....	.....	11	.....	.....	35	92	2	300	294	.....
25	.....	3	.....	.....	51	.....	.....	147	290	4	875	1,922	2
26	6,880	8,544	9,532	6,105	3,004	13,988	17,284	10,120	6,277	9,450	10,636	4,124	8,192
27	6,560	6,793	9,887	6,223	3,278	16,672	16,175	9,338	6,018	9,382	7,857	3,133	8,779
28	6,820	7,417	8,545	5,326	2,970	13,446	16,429	9,840	6,136	8,707	9,506	2,714	7,335
29	6,476	6,087	8,805	5,460	3,148	16,024	15,128	8,915	5,841	8,528	6,945	1,695	7,853
30	4,515	1,874	654	1,397	1,234	4,987	2,264	6,481	1,524	3,025	1,216	1,009	3,672
31	4,173	1,604	756	1,356	1,250	6,088	2,444	6,109	1,328	3,107	1,051	578	3,925
32	1,666	1,954	2,731	1,771	288	3,323	3,636	2,486	3,539	4,179	1,232	1,158	1,634
33	1,556	1,695	2,810	2,030	292	3,990	3,524	2,096	3,549	3,992	1,086	712	1,553
34	.....	45	18	31	.....	12	291	.....	3	122	875	45	.....
35	.....	23	15	30	.....	9	280	.....	3	128	707	45	.....
36	60	125	932	377	.....	447	287	103	76	580	179	.....	826
37	84	163	967	474	.....	571	185	79	104	680	136	.....	809
38	.....	957	37	371	34	83	277	177	62	41	76	1,365	31
39	.....	520	100	259	130	68	582	344	70	46	69	1,393	117
40	186	133	101	149	201	135	364	272	593	115	1,225	331	602
41	12,933	11,720	9,230	11,904	16,056	9,534	31,715	29,199	49,809	6,123	83,560	24,189	62,814
42	1	30	87	113	12	15	190	7	236	73	426	115	9
43	128	4,354	7,564	9,973	1,267	1,256	20,009	1,006	23,623	6,417	40,741	11,210	1,056
44	562	1,026	842	701	444	466	1,374	897	1,170	820	1,606	652	501
45	4,133	2,623	9,749	7,368	4,560	4,437	6,599	6,924	16	10,512	41	31	6,193
46	3,487,263	1,759,759	7,185,371	5,478,854	4,249,495	3,261,055	5,252,497	6,649,782	12,084	7,253,239	9,097	19,772	7,091,394
47	.....	4	.....	.....	.....	.....	.....	10	6	.....	.....	4	.....
48	.....	1	.....	(1)	.....	.....	.....	(1)	(1)	(1)	(1)	2	.....
49	153	432	287	372	521	293	1,972	421	513	390	571	433	64
50	648	1,616	1,050	1,596	1,451	1,046	4,329	1,938	1,595	1,685	1,819	1,662	272
51	2,508	17,519	6,956	20,519	2,337	14,528	28,572	11,598	16,610	29,009	32,779	22,695	2,645
52	.....	.....	.....	.....	.....	.....	.....	.....	.....	.....	.....	.....	551
53	.....	.....	.....	.....	.....	.....	.....	.....	.....	.....	.....	.....	523,600
54	31,678	59,293	53,013	47,596	120,723	32,153	122,332	54,886	117,983	66,085	132,247	60,471	18,208
55	19,308	44,912	59,990	39,239	47,726	38,859	177,940	56,447	184,369	69,127	126,544	39,133	10,715
56	21,009	40,342	29,295	21,582	20,373	16,907	58,518	39,377	82,298	40,723	92,397	53,572	9,585
57	14,577	40,590	36,872	19,716	7,975	24,642	100,809	49,746	152,308	48,970	116,117	38,148	6,334
58	5,960	14,742	20,406	22,370	73,360	10,386	55,114	9,349	28,002	19,347	31,219	6,043	3,927
59	2,831	3,812	21,455	18,039	24,223	11,499	73,024	4,073	29,395	16,441	8,512	720	1,479
60	1,145	1,057	933	788	24,516	1,226	2,590	1,817	950	1,020	889	223	1,891
61	864	304	596	728	14,800	979	1,985	1,677	427	720	199	27	2,120
62	1,326	2,132	983	2,071	498	2,009	2,794	2,157	4,909	2,679	5,158	521	971
63	277	167	610	595	94	1,113	1,270	655	1,797	1,865	1,468	230	382
64	2,153	884	1,362	760	1,789	1,309	3,009	2,105	1,721	1,932	2,501	105	1,422
65	703	29	447	153	538	543	729	295	438	913	243	7	384
66	68	107	1	11	172	228	249	65	73	249	51	6	408
67	47	.....	2	3	95	55	116	1	1	129	4	1	15
68	2,393	1,060	1,136	761	123	3,592	6,589	5,402	746	985	2,696	284	2,888
69	8,552	6,427	7,483	3,870	277	48,967	47,655	28,591	11,560	20,918	11,927	5,394	35,290
70	.....	2	9	4	50	3	129	3	5	5	12	25	16
71	170	2,124	9,155	3,422	52,938	4,350	188,075	1,964	3,540	5,332	8,395	27,389	18,166
72	.....	1	7	2	4	3	84	2	1	4	3	2	5
73	100	1,824	7,115	1,552	6,378	3,206	135,213	1,575	1,924	4,320	2,068	1,250	5,808
74	.....	.....	2	.....	4	.....	3	1	.....	.....	1	1	.....
75	.....	.....	2,000	.....	6,068	180	2,670	309	230	60	378	676	420
76	.....	.....	.....	.....	42	.....	42	.....	4	.....	8	22	11
77	70	.....	40	240	39,990	400	50,122	.....	1,356	411	5,843	25,373	11,857
78	.....	.....	115	38	1	89	.....	1	.....	12	788	531	.....
79	.....	.....	1,750	160	50	1,060	.....	.....	.....	400	24,395	33,588	.....

RECEIPTS, BY COUNTIES: 1909—Continued.

1	630	584	836	539	373	966	1,261	783	1,143	821	1,193	444	623
2	68,486	35,896	135,374	60,320	25,930	211,049	147,641	96,814	54,378	64,140	36,403	22,002	302,798
3	20,556	7,423	37,629	14,272	6,028	46,999	25,570	21,507	9,884	13,550	8,438	2,752	44,703
4	17	1,176	1,219	567	497	145	1,388	11	837	851	682	34	11
5	361	30,251	36,028	9,274	17,252	5,061	30,684	152	27,638	8,581	6,894	1,194	1,114
6	422	385	642	515	353	583	1,006	529	624	665	1,313	309	171
7	35,825	14,713	28,320	19,354	13,379	45,105	80,516	31,071	30,165	26,187	69,096	10,614	55,761
8	31,181	25,063	39,679	40,044	11,635	497,756	120,887	48,586	49,408	52,083	28,346	23,999	87,889

TABLE 6.—NUMBER AND VALUE OF DOMESTIC ANIMALS **NOT** ON FARMS, BY COUNTIES: APRIL 15, 1910.

		THE STATE.	Adair.	Allen.	Anderson.	Ballard.	Barren.	Bath.	Bell.	Boone.	Bourbon.
1	Inclosures reporting domestic animals	45,134	266	244	274	360	433	399	1,186	265	431
2	Value of domestic animals.....dollars	10,330,988	36,553	31,174	43,161	76,434	79,948	70,116	182,030	51,332	130,035
	Cattle:										
3	Total number	55,719	286	218	225	290	393	524	1,657	218	253
4	Value.....dollars	2,398,411	7,889	7,263	8,426	8,657	15,845	17,560	56,562	8,095	10,410
5	Number of dairy cows	29,179	206	157	188	218	293	333	1,108	178	174
	Horses:										
6	Total number	49,462	216	149	328	348	501	347	388	337	771
7	Value.....dollars	6,156,048	23,440	18,398	32,355	50,440	55,972	43,780	43,455	39,055	102,741
8	Number of mature horses	48,242	210	144	321	334	490	332	381	330	745
	Mules and asses and burros:										
9	Total number	11,306	35	41	9	99	55	36	561	21	98
10	Value.....dollars	1,478,702	3,315	4,425	875	14,112	6,535	4,375	74,485	2,850	13,460
11	Number of mature mules	10,650	33	31	7	96	43	28	554	21	93
	Swine:										
12	Total number	40,117	345	179	157	647	208	483	1,373	137	457
13	Value.....dollars	285,550	1,815	1,038	1,503	3,208	1,593	4,386	7,282	1,307	4,026
	Sheep and goats:										
14	Total number	2,861	26	23	1	3	1	8	100	6	52
15	Value.....dollars	12,277	94	50	2	17	3	15	246	25	298

		Boyd.	Boyle.	Bracken.	Breathitt.	Breckinridge.	Bullitt.	Butler.	Caldwell.	Calloway.	Campbell.
1	Inclosures reporting domestic animals	1,091	525	202	131	368	185	256	212	333	619
2	Value of domestic animals.....dollars	116,211	101,635	42,594	12,782	52,446	119,111	37,978	31,621	65,891	195,894
	Cattle:										
3	Total number	1,157	462	197	159	346	1,395	314	172	288	207
4	Value.....dollars	39,169	16,320	7,703	4,833	11,322	91,726	8,423	5,775	10,896	8,552
5	Number of dairy cows	883	303	93	123	278	132	235	144	228	180
	Horses:										
6	Total number	559	638	268	45	264	213	232	196	368	1,186
7	Value.....dollars	61,553	71,039	33,291	4,615	29,545	22,885	20,358	21,816	45,636	158,898
8	Number of mature horses	543	629	259	44	257	206	221	190	354	1,177
	Mules and asses and burros:										
9	Total number	74	70	2	15	60	28	62	31	62	156
10	Value.....dollars	8,795	10,410	450	2,485	8,510	3,300	7,100	3,195	8,225	27,000
11	Number of mature mules	71	60	2	14	57	20	57	29	50	155
	Swine:										
12	Total number	739	437	128	133	379	164	289	119	173	168
13	Value.....dollars	6,564	3,808	1,148	699	3,024	1,199	1,973	828	876	1,276
	Sheep and goats:										
14	Total number	15	15	1	57	12	1	31	4	52	18
15	Value.....dollars	130	58	2	150	45	1	124	7	258	168

		Carlisle.	Carroll.	Carter.	Casey.	Christian.	Clark.	Clay.	Clinton.	Crittenden.	Cumberland.
1	Inclosures reporting domestic animals	223	219	414	75	770	506	40	46	265	84
2	Value of domestic animals.....dollars	36,689	53,889	48,585	16,672	169,985	81,174	9,760	13,638	45,532	17,545
	Cattle:										
3	Total number	188	141	428	102	589	231	338	52	250	108
4	Value.....dollars	6,083	5,579	15,592	2,818	20,000	9,743	5,404	1,121	8,441	3,280
5	Number of dairy cows	154	118	338	73	461	198	46	33	200	79
	Horses:										
6	Total number	219	291	178	103	942	503	26	67	255	93
7	Value.....dollars	25,420	42,173	21,655	10,910	115,426	56,448	2,680	7,390	26,885	9,765
8	Number of mature horses	211	287	159	98	936	499	25	66	224	92
	Mules and asses and burros:										
9	Total number	24	27	66	15	229	86	4	21	62	16
10	Value.....dollars	3,210	5,375	8,600	2,375	29,354	12,117	600	4,990	8,315	2,380
11	Number of mature mules	22	26	56	13	224	85	4	13	53	16
	Swine:										
12	Total number	295	89	320	94	683	354	141	39	288	269
13	Value.....dollars	1,749	760	2,736	504	5,172	2,866	756	137	1,868	2,085
	Sheep and goats:										
14	Total number	55	1	1	15	11	.....	78	.....	12	16
15	Value.....dollars	227	2	2	65	33	.....	320	.....	23	35

		Daviess.	Edmonson.	Elliott.	Estill.	Fayette.	Fleming.	Floyd.	Franklin.	Fulton.	Gallatin.
1	Inclosures reporting domestic animals	859	61	36	161	1,074	345	198	384	565	41
2	Value of domestic animals.....dollars	463,090	7,734	7,507	17,339	489,509	73,026	19,651	201,638	87,964	14,040
	Cattle:										
3	Total number	3,560	82	58	205	746	342	272	1,863	414	16
4	Value.....dollars	240,861	1,972	1,568	6,633	44,431	12,448	8,030	130,728	11,273	795
5	Number of dairy cows	385	53	47	153	294	220	210	198	297	15
	Horses:										
6	Total number	1,335	50	34	77	2,437	462	46	476	565	80
7	Value.....dollars	178,962	4,795	3,275	8,650	385,130	54,350	5,185	57,332	63,340	9,810
8	Number of mature horses	1,313	45	27	73	2,398	443	44	466	548	78
	Mules and asses and burros:										
9	Total number	324	2	16	5	398	28	36	74	101	28
10	Value.....dollars	41,505	275	2,200	525	54,747	3,805	4,861	10,610	10,584	3,300
11	Number of mature mules	274	2	13	5	385	21	35	73	95	13
	Swine:										
12	Total number	214	92	81	211	474	305	254	236	484	16
13	Value.....dollars	1,714	585	458	1,531	5,164	2,394	1,539	2,629	2,758	135
	Sheep and goats:										
14	Total number	17	31	2	.....	7	7	14	72	4	.....
15	Value.....dollars	48	107	6	.....	37	29	36	339	9	.....

TABLE 6.—NUMBER AND VALUE OF DOMESTIC ANIMALS **NOT** ON FARMS, BY COUNTIES: APRIL 15, 1910—Continued.

		Garrard.	Grant.	Graves.	Grayson.	Green.	Greenup.	Hancock.	Hardin.	Harlan.	Harrison.
1	Inclosures reporting domestic animals	264	187	708	259	75	364	95	311	105	319
2	Value of domestic animals.....dollars	44,583	35,900	143,891	39,198	11,659	41,363	20,239	55,899	41,643	66,856
	Cattle:										
3	Total number	206	86	600	295	76	429	68	304	152	168
4	Value.....dollars	6,745	3,421	18,442	8,730	2,836	13,746	2,106	10,323	3,929	6,887
5	Number of dairy cows	143	70	399	204	68	347	62	232	100	132
	Horses:										
6	Total number	297	241	824	195	50	172	117	356	35	468
7	Value.....dollars	31,485	28,427	105,374	21,330	5,690	19,510	11,627	37,535	4,710	54,595
8	Number of mature horses	272	235	795	190	50	167	117	343	35	459
	Mules and asses and burros:										
9	Total number	24	22	113	53	27	35	51	39	197	38
10	Value.....dollars	3,075	3,025	14,250	7,400	2,835	4,905	5,810	5,905	32,810	4,275
11	Number of mature mules	20	10	96	52	24	34	49	32	197	35
	Swine:										
12	Total number	331	162	698	208	52	343	103	258	55	155
13	Value.....dollars	3,229	982	4,841	1,702	298	3,153	691	2,084	191	1,053
	Sheep and goats:										
14	Total number	6	18	232	14	.....	13	5	19	1	11
15	Value.....dollars	49	45	984	36	.....	49	5	52	3	46

		Hart.	Henderson.	Henry.	Hickman.	Hopkins.	Jackson.	Jefferson.	Jessamine.	Johnson.	Kenton.
1	Inclosures reporting domestic animals	156	709	213	350	1,450	10	4,560	481	318	869
2	Value of domestic animals.....dollars	35,877	125,001	44,073	66,642	215,636	1,697	1,998,677	81,761	51,897	258,904
	Cattle:										
3	Total number	177	448	135	284	1,456	15	5,407	418	454	314
4	Value.....dollars	5,764	15,880	5,258	8,724	41,840	360	278,692	15,903	16,685	12,973
5	Number of dairy cows	118	376	109	177	1,065	9	1,832	312	320	265
	Horses:										
6	Total number	190	890	315	328	982	7	8,971	503	114	1,670
7	Value.....dollars	22,545	93,903	34,930	41,180	107,671	570	1,299,384	55,195	13,035	236,551
8	Number of mature horses	184	867	307	314	945	4	8,946	484	112	1,662
	Mules and asses and burros:										
9	Total number	46	117	22	99	544	4	2,673	52	153	50
10	Value.....dollars	6,722	12,665	2,850	12,850	57,547	650	385,790	6,760	20,435	7,750
11	Number of mature mules	46	109	21	90	523	4	2,661	49	150	49
	Swine:										
12	Total number	114	394	137	547	1,524	16	2,528	485	239	161
13	Value.....dollars	721	2,545	1,035	3,696	8,463	117	32,929	3,901	1,735	1,436
	Sheep and goats:										
14	Total number	29	4	.....	46	33	.....	298	1	2	59
15	Value.....dollars	125	8	.....	192	115	.....	1,882	2	7	194

		Knott.	Knox.	Larue.	Laurel.	Lawrence.	Lee.	Leslie.	Letcher.	Lewis.	Lincoln.
1	Inclosures reporting domestic animals	.....	494	207	395	187	212	7	43	193	422
2	Value of domestic animals.....dollars	.....	45,610	134,697	40,054	20,683	17,960	883	4,472	39,187	77,500
	Cattle:										
3	Total number	.....	623	1,876	468	252	333	11	80	221	457
4	Value.....dollars	.....	17,178	106,602	12,487	7,307	8,886	222	1,442	7,485	14,594
5	Number of dairy cows	.....	488	153	335	154	232	6	49	141	328
	Horses:										
6	Total number	.....	147	242	161	114	44	.....	13	189	485
7	Value.....dollars	.....	15,970	24,800	18,655	10,165	4,255	.....	1,470	22,070	56,889
8	Number of mature horses	.....	142	227	157	104	43	.....	13	178	467
	Mules and asses and burros:										
9	Total number	.....	83	20	50	19	26	6	12	59	24
10	Value.....dollars	.....	10,170	2,255	6,210	2,175	3,050	605	1,255	8,450	2,500
11	Number of mature mules	.....	81	14	36	15	26	6	12	57	22
	Swine:										
12	Total number	.....	421	159	512	136	336	13	93	119	479
13	Value.....dollars	.....	2,248	1,040	2,683	1,029	1,759	55	304	1,140	3,509
	Sheep and goats:										
14	Total number	.....	16	.....	9	4	2	1	1	11	3
15	Value.....dollars	.....	44	.....	19	7	10	1	1	42	8

		Livingston.	Logan.	Lyon.	McCracken.	McLean.	Madison.	Magoffin.	Marion.	Marshall.	Martin.
1	Inclosures reporting domestic animals	159	506	172	1,012	363	654	53	377	258	32
2	Value of domestic animals.....dollars	32,104	71,336	21,399	198,741	70,527	148,887	8,945	90,853	47,276	9,229
	Cattle:										
3	Total number	195	496	220	510	388	1,024	72	728	307	67
4	Value.....dollars	4,870	17,259	5,108	17,676	10,910	50,805	1,908	36,645	8,905	2,253
5	Number of dairy cows	105	401	132	412	255	372	49	275	190	38
	Horses:										
6	Total number	192	368	111	1,351	392	648	30	423	253	33
7	Value.....dollars	20,780	42,800	11,124	153,765	44,175	79,561	3,002	48,852	27,976	3,510
8	Number of mature horses	181	345	105	1,330	363	636	29	411	238	33
	Mules and asses and burros:										
9	Total number	26	79	23	213	110	98	24	25	66	20
10	Value.....dollars	3,595	9,702	2,710	23,820	13,210	13,300	3,575	3,075	6,861	3,075
11	Number of mature mules	24	68	20	209	94	88	24	24	58	19
	Swine:										
12	Total number	354	243	502	459	371	761	69	284	456	58
13	Value.....dollars	2,420	1,555	2,446	3,280	2,152	5,176	460	2,185	3,120	327
	Sheep and goats:										
14	Total number	153	5	8	57	14	11	.....	23	41	23
15	Value.....dollars	439	20	11	200	80	45	.....	96	414	64

TABLE 6.—NUMBER AND VALUE OF DOMESTIC ANIMALS **NOT** ON FARMS, BY COUNTIES: APRIL 15, 1910—Continued.

		Mason.	Meade.	Menifee.	Mercer.	Metcalfe.	Monroe.	Montgomery.	Morgan.	Muhlenberg.	Nelson.
1	Inclosures reporting domestic animals	458	195	34	494	109	145	311	252	1,305	335
2	Value of domestic animals.....dollars	139,491	32,269	4,532	85,716	21,284	19,862	64,081	36,031	146,057	255,920
	Cattle:										
3	Total number	210	188	38	441	127	163	300	406	1,317	2,998
4	Value.....dollars	10,302	5,468	1,200	16,043	4,097	4,435	10,775	10,943	35,312	197,337
5	Number of dairy cows	183	157	23	319	82	110	180	250	984	226
	Horses:										
6	Total number	913	199	25	617	77	183	420	136	603	445
7	Value.....dollars	111,830	18,420	2,895	61,733	11,215	10,651	46,241	16,145	61,108	46,409
8	Number of mature horses	859	193	21	602	76	182	409	128	578	420
	Mules and asses and burros:										
9	Total number	102	38	2	30	40	35	29	54	443	55
10	Value.....dollars	14,392	5,525	300	3,890	5,300	3,685	4,500	7,200	41,377	8,750
11	Number of mature mules	55	29	2	28	35	30	29	48	438	52
	Swine:										
12	Total number	309	361	15	470	119	207	268	249	1,675	391
13	Value.....dollars	2,952	2,718	137	4,049	672	1,060	2,363	1,730	7,662	3,409
	Sheep and goats:										
14	Total number	2	38	.....	1	.....	17	35	4	66	3
15	Value.....dollars	15	138	.....	1	.....	31	202	13	598	15

		Nicholas.	Ohio.	Oldham.	Owen.	Owsley.	Pendleton.	Perry.	Pike.	Powell.	Pulaski.
1	Inclosures reporting domestic animals	195	830	198	181	35	129	64	324	69	602
2	Value of domestic animals.....dollars	41,954	106,077	39,047	61,613	3,058	23,340	9,825	46,198	13,460	65,075
	Cattle:										
3	Total number	99	683	228	112	48	82	122	527	116	845
4	Value.....dollars	4,384	21,256	7,389	4,886	1,168	3,254	3,048	13,525	4,080	23,231
5	Number of dairy cows	88	577	159	100	35	59	76	341	65	549
	Horses:										
6	Total number	282	520	261	299	14	179	21	110	43	249
7	Value.....dollars	35,901	55,513	25,661	51,510	1,660	19,294	2,385	11,800	6,040	26,003
8	Number of mature horses	276	498	256	294	14	174	21	108	41	240
	Mules and asses and burros:										
9	Total number	7	247	47	19	1	3	23	146	16	106
10	Value.....dollars	1,400	23,470	4,565	4,555	30	310	3,500	19,570	2,550	13,465
11	Number of mature mules	6	240	36	16	1	1	23	146	15	104
	Swine:										
12	Total number	25	923	187	84	36	71	203	263	93	372
13	Value.....dollars	207	5,543	1,409	652	190	473	892	1,288	790	2,329
	Sheep and goats:										
14	Total number	9	95	7	2	4	4	.....	6	.....	16
15	Value.....dollars	62	295	23	10	10	9	.....	15	.....	47

		Robertson.	Rockcastle.	Rowan.	Russell.	Scott.	Shelby.	Simpson.	Spencer.	Taylor.	Todd.
1	Inclosures reporting domestic animals	35	288	190	75	348	247	376	100	245	446
2	Value of domestic animals.....dollars	16,654	33,906	20,250	10,387	96,064	63,697	77,287	20,319	40,921	77,122
	Cattle:										
3	Total number	35	428	254	83	157	209	344	103	218	414
4	Value.....dollars	1,485	11,847	9,361	2,027	7,020	7,997	13,983	3,118	9,087	14,736
5	Number of dairy cows	31	266	192	56	137	156	268	64	183	287
	Horses:										
6	Total number	83	119	60	44	592	415	432	137	240	361
7	Value.....dollars	13,315	13,159	6,336	4,465	79,567	48,100	55,145	15,725	27,550	43,968
8	Number of mature horses	79	115	59	41	591	395	419	128	231	349
	Mules and asses and burros:										
9	Total number	2	54	23	25	44	33	46	7	29	114
10	Value.....dollars	800	6,800	3,240	3,500	8,500	4,845	6,265	990	3,215	15,580
11	Number of mature mules	.....	50	21	12	34	33	45	4	29	99
	Swine:										
12	Total number	78	286	161	107	106	285	256	55	151	457
13	Value.....dollars	649	1,792	1,253	381	967	2,650	1,754	481	1,068	2,806
	Sheep and goats:										
14	Total number	45	79	16	5	5	21	22	1	1	9
15	Value.....dollars	405	308	60	14	10	105	140	5	1	32

		Trigg.	Trimble.	Union.	Warren.	Washington.	Wayne.	Webster.	Whitley.	Wolfe.	Woodford.
1	Inclosures reporting domestic animals	187	80	792	789	186	199	916	1,240	82	353
2	Value of domestic animals.....dollars	33,958	22,012	130,704	153,034	38,479	42,929	140,940	102,972	12,203	167,708
	Cattle:										
3	Total number	207	61	774	573	144	244	872	1,410	109	1,464
4	Value.....dollars	5,720	2,070	25,471	23,431	5,246	7,676	25,318	39,481	3,577	103,615
5	Number of dairy cows	138	50	623	516	109	154	627	1,038	79	161
	Horses:										
6	Total number	164	151	798	893	261	181	725	208	44	444
7	Value.....dollars	19,710	17,055	84,073	115,746	31,749	22,905	76,600	21,070	5,240	48,237
8	Number of mature horses	163	142	778	873	253	173	692	203	43	436
	Mules and asses and burros:										
9	Total number	75	16	146	83	6	71	256	295	19	100
10	Value.....dollars	7,060	1,850	13,790	12,228	710	10,370	27,603	35,670	2,375	13,445
11	Number of mature mules	74	13	141	72	6	62	225	283	17	99
	Swine:										
12	Total number	316	112	1,264	226	95	378	1,640	1,446	139	249
13	Value.....dollars	1,346	1,037	7,193	1,483	774	1,871	10,888	6,468	981	2,400
	Sheep and goats:										
14	Total number	32	.....	47	59	.....	36	150	70	8	4
15	Value.....dollars	122	.....	177	146	.....	107	531	283	30	11

CHAPTER 4.

STATISTICS OF MANUFACTURES FOR THE STATE, CITIES, AND INDUSTRIES.

Introduction—This chapter gives the statistics of manufactures for the state of Kentucky for the calendar year 1909 as shown by the Thirteenth Census.

The text summarizes the general results of the census inquiry, presenting a series of special tables in which the main facts printed in the general tables are given in convenient form for the state as a whole and for important industries. It also presents tables in which the statistics for the industries of the state as a whole and for a few important industries are classified by character of ownership, size of establishments, number of wage earners, and prevailing hours of labor, information which could not be presented in general tables for each industry without disclosing the facts for individual establishments.

At the end of the chapter are three general tables.

Table I gives for 1909, 1904, and 1899 the number of establishments and of persons engaged in the industries, primary power, capital, salaries and wages, cost of materials, value of products, and value added by manufacture reported for all industries combined and for certain important industries (1) for the state as a whole and (2) for the cities of Louisville and Covington. It also gives the same items for all industries combined for every city and town having in 1910 a population of over 10,000 but less than 50,000.

Table II gives statistics in detail for 1909 for the state and for a larger number of industries.

Table III gives statistics in detail for 1909 for Covington and Louisville for all industries combined and selected industries, and for each city having from 10,000 to 50,000 inhabitants for all industries combined.

Scope of census: Factory industries.—Census statistics of manufactures are compiled primarily for the purpose of showing the absolute and relative magnitude of the different branches of industry covered and their growth or decline. Incidentally, the effort is made to present data throwing light upon character of organization, location of establishments, size of establishments, labor force, and similar subjects. When use is made of the data for these purposes it is imperative that due attention should be given to the limitations of the figures. Particularly is this true when the attempt is made to derive from them figures purporting to show average wages, cost of production, or profits. These limitations will be fully discussed in the general report on manufactures for the United States as a whole.

The census of 1909, like that of 1904, was confined to manufacturing establishments conducted under the factory system, as distinguished from the neighborhood, hand, and building industries. Where statistics for 1899 are given they have been reduced to a comparable basis by eliminating the latter classes of industries. The census does not include establishments which were idle during the entire year, or had a value of products of less than $500, or the manufacturing done in educational, eleemosynary, and penal institutions, or in governmental establishments, except those of the Federal Government.

Period covered.—The returns cover the calendar year 1909, or the business year which corresponds most nearly to that calendar year. The statistics cover a year's operations, except for establishments which began or discontinued business during the year.

The establishment.—The term "establishment" comprises the factories, mills, or plants which are under a common ownership or control, and for which one set of books of account is kept.

If, however, the plants constituting an establishment as thus defined were not all located within the same city or state, separate reports were secured in order that the separate totals might be included in the statistics for each city or state. In some instances separate reports were secured for different industries carried on in the same establishment.

Classification by industries.—The establishments were assigned to the several classes of industries according to their products of chief value. The products reported for a given industry may thus, on the one hand, include minor products very different from those covered by the class designation, and, on the other hand, may not include the total product covered by this designation, because some part of this product may be made in establishments in which it is not the product of chief value.

Selected industries.—The general tables at the end of this chapter give the principal facts separately for the industries of the state. A selection has been made of the leading industries of the state for more detailed consideration. Sometimes an industry of greater importance than some of those selected is omitted because it comprises so few establishments that these detailed presentations would reveal the operations of individual concerns.

Comparisons with previous censuses.—Owing to the changes in industrial conditions it is not always possible to classify establishments by industries in such a way as to permit accurate comparison with preceding censuses. Table I, giving comparable figures for 1909, 1904, and 1899, therefore does not embrace all the industries shown for 1909 in Table II.

Influence of increased prices.—In considering changes in cost of materials, value of products, and value added by manufacture, account should be taken of the general increase in the prices of commodities during recent years. To the extent to which this factor has been influential the figures can not be taken as an exact measure of increase in the volume of business.

Persons engaged in industry.—At the censuses of 1909, 1904, and 1899, the following general classes of persons engaged in manufacturing industries have been distinguished: (1) Proprietors and firm members, (2) salaried officers of corporations, (3) superintendents and managers, (4) clerks, and (5) wage earners. In the censuses of 1904 and 1899 these five classes were shown according to the three main groups: (1) Proprietors and firm members, (2) salaried officials, clerks, etc., and (3) wage earners. The second group included the three classes of salaried officers of corporations, superintendents and managers, and clerks. In the present census an entirely different grouping is employed: That into (1) proprietors and officials,

(2) clerks, and (3) wage earners. The first group includes proprietors and firm members, salaried officers of corporations, and superintendents and managers.

At this census the number of persons engaged in the industries, segregated by sex, and, in the case of wage earners, also by age (whether under 16 or 16 and over), was reported for December 15, or the nearest representative day. The 15th of December was selected as representing for most industries normal conditions of employment, but where conditions were exceptional, and particularly in the case of certain seasonal industries, such as canning, the December date could not be accepted as typical and an earlier date had to be chosen.

In the case of employees other than wage earners the number thus reported on December 15, or other representative day, has been treated as equivalent to the average for the year, since the number of employees of this class does not vary much from month to month in a given industry. In the case of wage earners the average is obtained in the manner explained in the next paragraph.

Wage earners.—In addition to the report by sex and age of the number of wage earners on December 15, or other representative day, a report was obtained of the number employed on the 15th of each month, without distinction of sex or age. From these figures the average number of wage earners for the year has been calculated by dividing the sum of the numbers reported each month by 12. The average thus obtained represents the number of wage earners that would be required to perform the work done if all were constantly employed during the entire year. Accordingly, the importance of any industry as an employer of labor is believed to be more accurately measured by this average than by the number employed at any one time or on a given day.

The number of wage earners reported for the representative day, though given for each separate industry, is not totaled for all industries combined, because in view of the variations of date such a total is believed not to be significant. It would involve more or less duplication of persons working in different industries at different times, would not represent the total number employed in all industries at any one time, and would give an undue weight to seasonal industries, as compared with industries in continual operation.

In particular, totals by sex and age for the wage earners reported for the representative day would be misleading, because of the undue weight given to seasonal industries, in some of which, such as canning and preserving, the distribution of the wage earners by sex and age is materially different from that in most industries of more regular operation. In order to determine as nearly as possible the sex and age distribution of the average number of wage earners in the state as a whole, the following procedure has been adopted:

The percentage distribution by sex and age of the wage earners in each industry for December 15, or the nearest representative day, has been calculated from the actual numbers reported for that date. This percentage has been applied to the average number of wage earners for the year in that industry, to determine the average number of men, women, and children employed. These calculated averages for the several industries have been added up to give the average distribution for the state as a whole.

In 1899 and 1904 the schedule called for the average number of wage earners of each sex 16 years and over, and the total number under 16 years of age, for each month, and these monthly statements were combined in an annual average. Comparatively few manufacturing concerns, however, keep their books in such way as to show readily the number of men, women, and children (under 16) employed each month. These monthly returns by sex and age were, in fact, largely estimates. It was believed that a more accurate and reliable sex and age distribution could be secured by taking as a basis of estimate the actual numbers employed on a single day.

Prevailing hours of labor.—The census made no attempt to ascertain the number of employees working a given number of hours per week. The inquiry called merely for the prevailing practice followed in each establishment. Occasional variations in hours in an establishment from one period to another are disregarded, and no attention is given to the fact that a limited number of employees may have hours different from those of the majority. In the tables all the wage earners of each establishment are counted in the class within which the establishment itself falls. In most establishments, however, all or practically all the employees work the same number of hours, so that these figures give a substantially correct picture of the hours of labor in manufacturing industries.

Capital.—For reasons stated in prior census reports, the statistics of capital secured by the census canvass are so defective as to be without value, except as indicating very general conditions. The instructions on the schedule for securing capital were as follows:

> The answer should show the total amount of capital, both owned and borrowed, on the last day of the business year reported. All the items of fixed and live capital may be taken at the amounts carried on the books. If land or buildings are rented, that fact should be stated and no value given. If a part of the land or buildings is owned, the remainder being rented, that fact should be so stated and only the value of the owned property given. Do not include securities and loans representing investments in other enterprises.

Materials.—Cost of materials refers to the materials used during the year, which may be more or less than the materials purchased during the year. The term materials includes fuel, rent of power and heat, mill supplies, and containers, as well as materials forming a constituent part of the product. Fuel includes all fuel used, whether for heat, light, or power, or for the process of manufacture.

Expenses.—Under "Expenses" are included all items of expense incident to the year's business, except interest, whether on bonds or other forms of indebtedness, and allowances for depreciation.

Value of products.—The value of products for any industry includes the total value of all products manufactured in establishments whose products of chief value fall under the industry designation. The amounts given represent the selling value at the factory of all products manufactured during the year, which may differ from the value of the products sold. Amounts received for work on materials furnished by others are included.

Value added by manufacture.—The value of products is not a satisfactory measure of either the absolute or the relative importance of a given industry, because only a part of this value is actually created by the manufacturing process carried on in the industry itself. Another part of it, and often by far the larger part, represents the value of the materials used, which have been produced by agriculture or mining or by other industrial establishments. For many purposes, therefore, the best measure of the importance of different classes of industry is the value created as the result of the manufacturing operations carried on within the industry. This value is obtained by deducting the cost of the materials consumed from the value of the product. The figure thus obtained is termed in the census reports "value added by manufacture."

There is a further statistical advantage which "value added" has over gross value of products. In combining the value of products for all industries the value of products produced by one establishment and used as materials in another is duplicated, and the total, therefore, gives a greatly exaggerated idea of the wealth created. No such duplication takes place in the total "value added by manufacture."

Cost of manufacture and profits.—Census data do not show the entire cost of manufacture, and consequently can not be used to show profits. No account has been taken of interest and depreciation. Even if the amount of profit could be determined by deducting the expenses from the value of the products the rate of profit on the investment could not properly be calculated, because of the very defective character of the returns regarding capital.

Primary power.—The figures given for this item show the total of the primary power used by the establishments. They do not cover the power developed by motors operated by such power, the inclusion of which would evidently result in duplication.

Location of establishments.—The Census Bureau has classified establishments by their location in cities or classes of cities. In interpreting these figures due consideration should be given to the fact that often establishments are located just outside the boundaries of cities, and are necessarily so classified, though locally they are looked upon as constituting a part of the manufacturing interests of the cities.

Laundries.—The census of 1909 was the first to include statistics of laundries. The reports are confined to establishments using mechanical power. The data are presented separately.

Custom sawmills and gristmills.—In order to make the statistics for 1909 comparable with those for 1904 the data for these mills have been excluded from all the tables presenting general statistics, and are given in a separate table at the end of this chapter.

INDUSTRIES IN GENERAL.

General character of the state.—Kentucky, with a gross area of 40,598 square miles, of which 417 represent water surface, ranks thirty-sixth in size among the states and territories of continental United States. Its population in 1910 was 2,289,905, as compared with 2,147,174 in 1900 and 1,858,635 in 1890. It ranked fourteenth among the 49 states and territories as regards population in 1910 and twelfth in 1900. In 1910 the density of population for the entire state was 57 per square mile, the corresponding figure for 1900 being 53.4.

Louisville, with a population of 223,928, and Covington, with 53,270, are the only cities in the state having a population of over 50,000. There are, however, six other cities having a population of over 10,000. The eight cities—Covington, Frankfort, Henderson, Lexington, Louisville, Newport, Owensboro, and Paducah—contained 17.6 per cent of the total population of the state, and were credited with 59.8 per cent of the total value of its manufactures. Twenty-four and three-tenths per cent of the entire population of the state resided in 1910 in cities and incorporated towns having a population of 2,500 or over, as against 21.8 per cent in 1900.

The rapidly improving railway systems of the state, with the Mississippi, Ohio, Cumberland, and Tennessee Rivers, and a number of smaller navigable rivers, together furnish excellent transportation facilities for the greater part of the state.

Importance and growth of manufactures.—The value of the manufactured products of Kentucky has increased steadily at each census from 1849 to 1909. In 1849 the total value of the manufactures of the state, including the products of the neighborhood and hand industries, amounted to only $21,710,000, while in 1909, exclusive of the products of the neighborhood and hand industries, it was more than ten times as great, amounting to $223,754,000. During 1849 an average of 21,476 wage earners, representing 2.2 per cent of the total population, were engaged in manufactures, and in 1909 an average of 65,400 wage earners, or 2.9 per cent of the total population, were so engaged. During this period the gross value of products per capita of the total population of the state increased from $22 to $98.

From 1849 to 1909, however, the proportion which the manufactures of the state represented of the total value of the products of manufacturing industries in the United States decreased somewhat. This proportion was 2.1 per cent in 1849 and but 1.1 per cent in 1909. In 1899 and in 1904 Kentucky ranked nineteenth among the states in gross value of manufactured products, but in 1909 it occupied twentieth place.

The following table gives the most important figures relative to all classes of manufactures combined for 1909, 1904, and 1899, together with the percentages of increase from census to census:

	Number or amount.			Per cent of increase.	
	1909	1904	1899	1904-1909	1899-1904
Number of establishments	4,776	3,734	3,648	27.9	2.4
Persons engaged in manufactures	79,060	69,755	(1)	13.3	.....
Proprietors and firm members	5,050	4,108	(1)	22.9	.....
Salaried employees	8,610	5,853	4,356	47.1	34.4
Wage earners (average number)	65,400	59,794	51,735	9.4	15.6
Primary horsepower	230,224	174,625	144,161	31.8	21.1
Capital	$172,779,000	$147,282,000	$87,996,000	17.3	67.4
Expenses	201,163,000	137,386,000	108,160,000	46.4	27.0
Services	37,491,000	30,310,000	22,639,000	23.7	33.9
Salaries	9,603,000	5,871,000	4,185,000	63.6	40.3
Wages	27,888,000	24,439,000	18,454,000	14.1	32.4
Materials	111,779,000	86,545,000	67,406,000	29.2	28.4
Miscellaneous	51,893,000	20,531,000	18,115,000	152.8	13.3
Value of products	223,754,000	159,754,000	126,509,000	40.1	26.3
Value added by manufacture (value of products less cost of materials)	111,975,000	73,209,000	59,103,000	53.0	23.9

[1] Figures not available.

In 1909 Kentucky had 4,776 manufacturing establishments, which gave employment to an average of 79,060 persons during the year and paid out $37,491,000 in salaries and wages. Of the persons employed, 65,400 were wage earners. These establishments turned out products to the value of $223,754,000,

in the manufacture of which materials costing $111,779,000 were utilized. The value added by manufacture was thus $111,975,000, which figure, as explained in the Introduction, best represents the net wealth created by manufacturing operations during the year.

In general, this table brings out the fact that the manufacturing industries of Kentucky as a whole showed a much greater development during the more recent five-year period, 1904–1909, than during the preceding five-year period, 1899–1904. During the later period the number of establishments increased 27.9 per cent, the average number of wage earners 9.4 per cent, and the amount paid in wages 14.1 per cent, while the value of products increased 40.1 per cent and the value added by manufacture 53 per cent. As pointed out in the Introduction, it would be improper to infer that manufactures increased in volume to the full extent indicated by these figures representing values, since the increase shown is certainly due, in part, to the increase that has taken place in the price of commodities.

The relative importance and growth of the leading manufacturing industries of the state are shown in the following table:

INDUSTRY.	Number of establishments.	WAGE EARNERS.		VALUE OF PRODUCTS.		VALUE ADDED BY MANUFACTURE.		PER CENT OF INCREASE.[1]			
		Average number.	Per cent distribution.	Amount.	Per cent distribution.	Amount.	Per cent distribution.	Value of products.		Value added by manufacture.	
								1904–1909	1899–1904	1904–1909	1899–1904
All industries	4,776	65,400	100.0	$223,754,000	100.0	$111,975,000	100.0	40.1	26.3	53.0	23.9
Liquors, distilled	206	2,539	3.9	44,360,000	19.8	35,759,000	31.9	295.9	14.5	456.4	4.0
Flour-mill and gristmill products	440	1,401	2.1	22,365,000	10.0	3,701,000	3.3	24.2	38.3	27.2	31.0
Lumber and timber products	1,592	13,042	19.9	21,381,000	9.6	10,925,000	9.8	4.0	29.2	−7.2	39.9
Tobacco manufactures	226	3,973	6.1	18,598,000	8.3	10,173,000	9.1	24.7	−9.4	13.0	−16.0
Foundry and machine-shop products	129	4,479	6.9	9,627,000	4.3	4,892,000	4.4	80.0	−7.3	74.2	−10.3
Iron and steel, steel works and rolling mills	7	2,372	3.6	7,779,000	3.5	2,218,000	2.0	26.1	23.2	13.7	3.3
Slaughtering and meat packing	37	354	0.5	6,568,000	2.9	822,000	0.7	15.3	10.0	−25.2	50.1
Cars and general shop construction and repairs by steam-railroad companies	24	5,605	8.6	6,535,000	2.9	3,635,000	3.3	13.9	35.1	30.6	40.6
Printing and publishing	431	3,135	4.8	6,454,000	2.9	4,809,000	4.3	.....	46.6	.....	47.8
Clothing, men's, including shirts	123	3,849	5.9	6,052,000	2.7	2,776,000	2.5	−5.9	83.4	−9.0	89.0
Carriages and wagons and materials	161	2,777	4.2	5,141,000	2.3	2,428,000	2.2	−6.6	50.2	−9.8	54.5
Liquors, malt	19	1,012	1.5	4,949,000	2.2	3,678,000	3.3	34.7	15.3	32.5	8.6
Leather, tanned, curried, and finished	18	630	1.0	4,241,000	1.9	1,017,000	0.9	7.3	5.2	−11.2	30.9
Bread and other bakery products	286	985	1.5	3,338,000	1.5	1,392,000	1.2	50.0	35.3	68.7	2.4
Boots and shoes, including cut stock and findings	13	426	0.7	3,248,000	1.5	804,000	0.7	68.3	.....	41.1	.....
Cooperage and wooden goods, not elsewhere specified	49	878	1.3	2,648,000	1.2	945,000	0.8	−10.9	102.1	7.4	43.8
Leather goods	33	814	1.2	2,373,000	1.1	946,000	0.9	14.6	10.3	−5.2	27.1
Confectionery	24	685	1.0	2,257,000	1.0	976,000	0.9	55.2	46.9	45.9	30.2
Copper, tin, and sheet-iron products	50	464	0.7	2,243,000	1.0	558,000	0.5	208.1	8.8	32.9	32.1
Patent medicines and compounds and druggists' preparations	49	280	0.4	2,123,000	0.9	1,367,000	1.2	19.9	.....	10.2	.....
Paint and varnish	17	146	0.2	1,962,000	0.9	749,000	0.7	91.8	47.4	63.5	104.5
Cotton goods, including cotton small wares	4	1,044	1.6	1,902,000	0.9	714,000	0.6	21.5	−6.0	78.5	−42.2
Canning and preserving	36	653	1.0	1,857,000	0.8	764,000	0.7	69.4	114.1	95.9	68.8
Furniture and refrigerators	32	1,095	1.8	1,671,000	0.7	901,000	0.8	11.7	−0.5	7.6	−2.2
Pottery, terra-cotta, and fire-clay products	19	1,319	2.0	1,470,000	0.7	1,088,000	1.0	17.9	72.2	20.9	71.4
Woolen, worsted, and felt goods, and wool hats	14	818	1.3	1,278,000	0.6	420,000	0.4	0.4	.....	−15.7	.....
Ice, manufactured	78	472	0.7	1,135,000	0.5	828,000	0.7	61.4	54.8	46.8	51.6
Cordage and twine and jute and linen goods	6	751	1.2	1,080,000	0.5	371,000	0.3	80.6	.....	27.5	.....
Marble and stone work	75	510	0.8	1,060,000	0.5	710,000	0.6	44.4	30.4	41.4	54.5
Brick and tile	82	1,125	1.7	1,015,000	0.5	781,000	0.7	14.4	40.6	9.8	41.4
Gas, illuminating and heating	15	386	0.6	1,004,000	0.4	689,000	0.6	4.5	43.2	−1.1	31.0
Stoves and furnaces, including gas and oil stoves	8	564	0.9	827,000	0.4	574,000	0.5	14.9	.....	10.8	.....
Clothing, women's	15	392	0.6	772,000	0.3	330,000	0.3	(2)	489.3	1.5	530.2
Musical instruments, pianos and organs and materials	6	343	0.5	588,000	0.3	316,000	0.3	16.4	350.9	21.1	536.6
Mirrors	4	130	0.2	482,000	0.2	158,000	0.1	−0.2	.....	8.2	.....
Cars and general shop construction and repairs by street-railroad companies	7	217	0.3	276,000	0.1	134,000	0.1	122.6	.....	119.7	.....
Butter, cheese, and condensed milk	13	56	0.1	275,000	0.1	80,000	0.1	227.4	9.1	122.2	63.6
Shipbuilding, including boat building	10	157	0.2	271,000	0.1	116,000	0.1	79.5	55.7	12.6	35.5
All other industries	418	5,522	8.4	22,549,000	10.1	8,422,000	7.5	.....	.....	.....	.....

[1] Percentages are based on figures in Table I; a minus sign (−) denotes a decrease. Where the percentages are omitted, comparable figures can not be given.
[2] Less than one-tenth of 1 per cent.

It should be borne in mind, in considering this table, that the value of products in some of the industries involves a certain amount of duplication due to the use of the product of one establishment in the industry as material for another establishment.

Although a few industries predominate greatly in importance, it will be seen from Table II, page 702, that there is considerable diversity in the manufacturing activities of the state. The most important industries listed in the table given above, in which they are arranged in the order of the value of products, call for brief consideration.

Liquors, distilled.—In 1909 Kentucky was the second state in the Union in the manufacture of distilled liquors, having advanced from fourth place since 1904. In 1909 the value of products for the industry was $44,360,000, or 21.7 per cent of the total reported for the entire country. The enormous increases shown

in the value of products and in value added by manufacture are due mainly to the fact that in 1909 the internal-revenue tax was included in the value of the products whether paid or not, whereas in 1904 this tax was imperfectly reported and included only when it was actually paid and reported by the manufacturer. In 1909 this tax constituted approximately three-fourths of the total value of products reported for the industry.

Flour-mill and gristmill products.—The value of flour-mill and gristmill products shows an increase of 71.8 per cent for the decade 1899–1909. With the exception of the lumber industry, there were more establishments engaged in the manufacture of flour-mill and gristmill products in 1909 than in any other industry in the state. Statistics for mills which do only custom grinding for local consumption are not included in the general tables or in the totals for manufacturing industries. Separate statistics for such mills are given on page 697.

Lumber and timber products.—This industry includes the logging plants, the chief products of which are logs and bolts; the sawmills, shingle mills, and planing mills, producing rough lumber, shingles, lath, cooperage stock, sash, doors, blinds, interior finish, and other millwork; and the wooden packing-box factories. The greater part of the value of products was reported by the logging plants and sawmills. The importance of the industry is indicated by the fact that it gave employment in 1909 to more than twice as many wage earners as any other industry in the state. The percentage of increase in value of products was considerably less from 1904 to 1909 than from 1899 to 1904. A decrease in the value added by manufacture is shown for the period 1904–1909.

Tobacco manufactures.—The statistics for this industry include those for establishments engaged in the manufacture of cigars, cigarettes, chewing and smoking tobacco, and snuff. The factories in Kentucky are engaged chiefly in the manufacture of chewing and smoking tobacco and snuff. Kentucky is the leading tobacco-growing state in the Union, and was one of the first states to engage in tobacco manufactures on a factory basis. From 1899 to 1904 the industry showed decreases both in value of products and in value added by manufacture, but from 1904 to 1909 there was an increase of 24.7 per cent in value of products and of 13 per cent in value added by manufacture.

Foundry and machine-shop products.—This industry embraces not only establishments engaged in the manufacture and repair of machinery, but also those which manufacture structural ironwork; plumbers' supplies; hardware; iron and steel pipe, cast; and steam fittings and heating apparatus. The industry was really of greater importance in the state than is indicated by the statistics, as some machine shops manufacture distinctive products and were assigned to other classifications. A marked development has taken place in this industry during the last five years.

Iron and steel.—Because of the extensive iron-ore deposits which exist in about one-fourth of the counties of the state, the manufacture of iron and steel was one of the first industries to be developed in Kentucky. The combined value of products for the iron and steel industry, including blast furnaces and steel works and rolling mills, amounted to $9,258,000 in 1909. Comparative statistics for the blast-furnace branch of the industry for 1904 can not be shown, since to do so would disclose the operations of the one mill reporting. The statistics for the four furnaces in operation in 1909 are given in Table II, page 702. There were seven steel works and rolling mills in the state in 1909 and six in 1899. The value of their products increased 55.4 per cent during the decade.

Slaughtering and meat packing.—This classification includes wholesale slaughtering and meat-packing establishments and those engaged in the manufacture of sausage. The increase in value of products since 1899 has been small, 10 per cent from 1899 to 1904, and 15.3 per cent from 1904 to 1909, and may be accounted for entirely by the general advance in prices.

Cars and general shop construction and repairs by steam-railroad companies.—This industry represents the work done in the repair shops of steam-railroad companies, and is confined practically to repairs to the rolling stock and equipment of their own roads. The work is exclusive of minor repairs in roundhouses. This industry in 1909 gave employment to an average of 5,605 wage earners, being exceeded in this respect only by the lumber industry.

Printing and publishing.—The establishments classified under this head include those publishing newspapers, books, and periodicals, establishments engaged in job printing, bookbinding and blank-book making, and lithographing and engraving establishments. The total value of products for the entire industry has about doubled during the last 10 years.

Measured by the value added by manufacture, only seven of the industries presented in the preceding table held the same rank as when measured by value of products. The flour mills and gristmills and the steel works and rolling mills, ranking second and sixth, respectively, in value of products, become sixth and eleventh in importance when ranked according to the value added by manufacture. The slaughtering and meat-packing industry drops from seventh place in value of products to twenty-first place in value added by manufacture, while the manufacture of pottery, terra-cotta, and fire-clay products, which ranked twenty-fifth in value of products, occupies fourteenth place in value added by manufacture. Owing to the comparatively simple processes involved in the flour-mill and gristmill products and in the slaughtering and meat-packing indus-

tries, together with the extent to which the manufacturing processes are carried on by machinery in the former industry, the value added by manufacture in these industries is not commensurate with the gross value of products.

This table shows also the percentages of increase which the leading industries show in value of products and in value added by manufacture where comparative statistics can be presented. From 1904 to 1909, with the exception of the distilleries, the manufacture of butter, cheese, and condensed milk shows the largest relative increase in value of products and in value added by manufacture, namely, 227.4 per cent and 122.2 per cent, respectively. From 1899 to 1904 the women's clothing industry showed the highest percentage of increase in value of products, and the manufacture of pianos and organs showed the highest percentage of increase in value added by manufacture. In value of products the men's clothing industry, the carriage and wagon industry, the cooperage and wooden-goods industry, and the manufacture of mirrors each shows a decrease during the period from 1904 to 1909, while the tobacco manufactures, foundry and machine-shop products, the cotton-goods industry, and the manufacture of furniture and refrigerators each shows a decrease during the period from 1899 to 1904.

In addition to the 38 industries presented separately, there are 12 other important industries each of which had a value of products in 1909 in excess of $600,000. They are included under the head of "All other industries" in the table, in some cases because the operations of individual establishments would be disclosed if they were shown separately, and in others because the returns do not present properly the true condition of the industry, for the reason that it is more or less interwoven with one or more other industries. These industries or products are: Agricultural implements; clocks and watches, including cases and materials; coffee and spice, roasting and grinding; fertilizers; food preparations; iron and steel, blast furnaces; mineral and soda waters; oil, cottonseed, and cake; petroleum, refining; soap; wire; and wood, turned and carved. Statistics, however, for blast furnaces and cottonseed-oil mills for 1909 are presented in Table II, page 702.

Persons engaged in manufacturing industries.—The next table shows, for 1909, the distribution of the number of persons engaged in manufactures, the average number of wage earners being distributed by sex and age. It should be borne in mind, however, that the sex and age classification of the average number of wage earners in this and other tables is an estimate obtained by the method described in the Introduction.

The average number of persons engaged in manufactures during 1909 was 79,060, of whom 65,400 were wage earners. Of the remainder, 7,979 were proprietors and officials, and 5,681 were clerks. Corresponding figures for individual industries will be found in Table II, page 702.

CLASS.	PERSONS ENGAGED IN MANUFACTURES.		
	Total.	Male.	Female.
All classes	**79,060**	**67,860**	**11,200**
Proprietors and officials	7,979	7,781	198
Proprietors and firm members	5,050	4,893	157
Salaried officers of corporations	1,304	1,274	30
Superintendents and managers	1,625	1,614	11
Clerks	5,681	4,443	1,238
Wage earners (average number)	65,400	55,636	9,764
16 years of age and over	64,567	55,072	9,495
Under 16 years of age	833	564	269

The following table shows, for 1909, the percentage of proprietors and officials, clerks, and wage earners, respectively, among the total number of persons employed in manufactures. It covers all industries combined and 15 important industries individually.

INDUSTRY.	PERSONS ENGAGED IN MANUFACTURES.			
	Total number.	Per cent of total.		
		Proprietors and officials.	Clerks.	Wage earners (average number).
All industries	**79,060**	**10.1**	**7.2**	**82.7**
Boots and shoes, including cut stock and findings	570	9.1	16.1	74.7
Bread and other bakery products	1,433	22.9	8.4	68.7
Carriages and wagons and materials	3,263	9.2	5.7	85.1
Cars and general shop construction and repairs by steam-railroad companies	5,887	1.8	3.0	95.2
Clothing, men's, including shirts	4,399	4.5	8.0	87.5
Flour-mill and gristmill products	2,426	31.7	10.6	57.7
Foundry and machine-shop products	5,174	5.9	7.5	86.6
Iron and steel, steel works and rolling mills	2,437	1.1	1.6	97.3
Leather, tanned, curried, and finished	724	6.5	6.5	87.0
Liquors, distilled	3,158	10.8	8.8	80.4
Liquors, malt	1,282	5.5	15.6	78.9
Lumber and timber products	15,800	14.8	2.6	82.5
Printing and publishing	4,577	15.1	16.4	68.5
Slaughtering and meat packing	446	13.0	7.6	79.4
Tobacco manufactures	4,877	7.4	11.2	81.5
All other industries	22,607	8.8	8.0	83.3

Of the total number of persons engaged in all manufacturing industries, 10.1 per cent were proprietors and officials, 7.2 per cent clerks, and 82.7 per cent wage earners. In the flour-mill and gristmill products industry the majority of the establishments are small and the work is to a large extent done by the proprietors or their immediate representatives, so that the proportion of persons engaged in this industry falling into the class of proprietors and officials is very much higher than for most other industries or for all industries combined. Similar conditions prevail to some extent in the bakery, the printing and publishing, and the lumber industries, where proprietors and officials formed 22.9 per cent, 15.1 per cent, and 14.8 per cent, respectively, of the total number of persons engaged in manufactures. The smallest proportions for this class are shown for the steel works and rolling mills and the steam-railroad repair shops, where the average number of wage earners per establishment is very large.

The following table shows, for 1909, in percentages, for all industries combined, the distribution of the average number of wage earners by age periods, and for those 16 years of age and over by sex, calculated in the manner described in the Introduction. It also shows, for some of the important industries separately, a similar distribution of wage earners as reported for December 15, or the nearest representative day. As a means of judging the importance of the several industries, the average number employed for the year is also given in each case.

INDUSTRY.	WAGE EARNERS.			
	Average number.[1]	Per cent of total.		
		16 years of age and over.		Under 16 years of age.
		Male.	Female.	
All industries	**65,400**	**84.2**	**14.5**	**1.3**
Boots and shoes, including cut stock and findings	426	55.6	40.1	4.2
Bread and other bakery products	985	85.2	13.4	1.4
Carriages and wagons and materials	2,777	95.8	3.8	0.4
Cars and general shop construction and repairs by steam-railroad companies	5,605	100.0	.....	.....
Clothing, men's, including shirts	3,849	19.6	77.3	3.1
Flour-mill and gristmill products	1,401	98.4	1.6	.....
Foundry and machine-shop products	4,479	97.9	1.2	0.9
Iron and steel, steel works and rolling mills	2,372	100.0	.....	.....
Leather, tanned, curried, and finished	630	99.8	.....	0.2
Liquors, distilled	2,539	77.2	22.7	0.1
Liquors, malt	1,012	97.0	0.4	2.6
Lumber and timber products	13,042	99.1	0.3	0.6
Printing and publishing	3,135	80.2	17.2	2.6
Slaughtering and meat packing	354	99.7	0.3	.....
Tobacco manufactures	3,973	58.7	39.3	2.0
All other industries	18,821	80.5	17.6	1.9

[1] For method of estimating the distribution, by sex and age periods, of the average number in all industries combined, see Introduction.

For all industries combined, 84.2 per cent of the average number of wage earners were males 16 years of age and over; 14.5 per cent, females 16 years of age and over; and 1.3 per cent, children under the age of 16. The larger part of the female wage earners are employed in the men's clothing industry, the distilleries, the printing and publishing industry, and the manufacture of tobacco products. Nearly one-third of all the adult women wage earners in the state are employed in the men's clothing industry. The large percentage of female wage earners in boot and shoe factories but slightly affects the totals for the state, since the number of all wage earners in the industry is small.

The number of children employed in all industries in the state was very small, but of the industries presented separately in the above table those employing the greatest numbers were the men's clothing, printing and publishing, and tobacco products industries.

In order to compare the distribution of persons engaged in manufactures in 1909 with that shown at the census of 1904, it is necessary to use the classification employed at the earlier census. (See Introduction.) The next table makes this comparison according to occupational status.

Comparable figures are not obtainable for 1899. The table shows that the greatest percentage of increase was for salaried employees. The proportion of proprietors and firm members and of salaried employees was greater in 1909 than in 1904, while that of wage earners was less.

CLASS.	PERSONS ENGAGED IN MANUFACTURES.				
	1909		1904		Per cent of increase, 1904–1909.
	Number	Percent distribution.	Number.	Percent distribution.	
Total	**79,060**	**100.0**	**69,755**	**100.0**	**13.3**
Proprietors and firm members	5,050	6.4	4,108	5.9	22.9
Salaried employees	8,610	10.9	5,853	8.4	47.1
Wage earners (average number)	65,400	82.7	59,794	85.7	9.4

The following table shows the average number of wage earners, distributed according to age periods, and in the case of those 16 years of age and over according to sex, for 1909, 1904, and 1899. The averages for 1909 are estimated on the basis of the actual number reported for a single representative day. (See Introduction.)

CLASS.	AVERAGE NUMBER OF WAGE EARNERS.					
	1909		1904		1899	
	Number.	Per cent distribution.	Number.	Per cent distribution.	Number.	Per cent distribution.
Total	**65,400**	**100.0**	**59,794**	**100.0**	**51,735**	**100.0**
16 years of age and over	64,567	98.7	57,831	96.7	49,583	95.8
Male	55,072	84.2	49,508	82.8	43,500	84.1
Female	9,495	14.5	8,323	13.9	6,083	11.8
Under 16 years of age	833	1.3	1,963	3.3	2,152	4.2

The table indicates that for all industries combined there has not been much change during the 10 years in the relative importance of the different classes, although the actual number of male and female wage earners has increased substantially. In 1909 males 16 years of age and over constituted 84.2 per cent of all wage earners, as compared with 82.8 per cent in 1904 and 84.1 per cent in 1899. There has been both a proportional and an actual decrease during this period in the employment of children under 16 years of age.

Wage earners employed, by months.—The next table gives the number of wage earners employed on the 15th of each month during the year 1909, for all industries combined, for the brick and tile, canning and preserving, and lumber industries, and for all other industries combined; it also gives the percentage which the number reported for each month is of the greatest number reported for any month. The wage earners for the lumber industry are presented so as to show separately the number engaged in the mills and the number engaged in logging operations. In Table II, page 702, are shown, for practically all of the important industries in the state, the largest number and also the smallest number of wage earners reported for any month. The figures are for the 15th day, or the nearest representative day, of the month.

The lumber industry gives employment to a larger number of wage earners than any other industry and therefore practically determines the movement of employment throughout the year. The difference between the number reported for the months of maximum and of minimum employment for all industries combined was 8,357, and the variations shown for the lumber industry during the same period account for more than half of this difference.

The manufacture of brick and tile and canning and preserving are both seasonal industries, but the number of wage earners employed in them was not sufficiently large to materially affect the totals for all industries combined.

MONTH.	WAGE EARNERS.													
	All industries.		Brick and tile.		Canning and preserving.		Lumber and timber products.						All other industries.	
							Total.		In mills.		In logging operations.			
	Number.	Per cent of maximum.	Number.	Per cent of maximum.	Number.	Per cent of maximum.	Number.	Per cent of maximum.	Number.	Per cent of maximum.	Number.	Per cent of maximum.	Number.	Per cent of maximum.
January	61,119	88.0	356	21.2	262	14.7	10,839	70.9	8,881	72.8	1,958	63.1	49,662	93.6
February	62,345	89.7	359	21.4	269	15.1	11,244	73.5	9,223	75.6	2,021	65.2	50,473	95.2
March	63,728	91.7	623	37.1	274	15.4	12,250	80.1	9,955	81.6	2,295	74.0	50,581	95.4
April	64,826	93.3	1,196	71.1	298	16.8	13,056	85.3	10,712	87.8	2,344	75.6	50,276	94.8
May	64,754	93.2	1,528	90.9	293	16.5	12,817	83.8	10,606	87.0	2,211	71.3	50,116	94.5
June	63,767	91.8	1,609	95.7	345	19.4	12,217	79.9	10,180	83.5	2,037	65.7	49,596	93.5
July	63,144	90.9	1,665	99.0	447	25.1	12,141	79.4	10,219	83.8	1,922	62.0	48,891	92.2
August	65,853	94.8	1,681	100.0	1,730	97.3	12,701	83.0	10,414	85.4	2,287	73.7	49,741	93.8
September	68,637	98.8	1,622	96.5	1,778	100.0	14,307	93.5	11,469	94.0	2,838	91.5	50,930	96.0
October	69,476	100.0	1,397	83.1	1,183	66.5	15,297	100.0	12,195	100.0	3,102	100.0	51,599	97.3
November	68,639	98.8	881	52.4	515	29.0	15,174	99.2	12,094	99.2	3,080	99.3	52,069	98.2
December	68,510	98.6	579	34.4	437	24.6	14,461	94.5	11,662	95.6	2,799	90.2	53,033	100.0

Prevailing hours of labor.—In the following table wage earners have been classified according to the hours of labor prevailing in the establishments in which they are employed. In making this classification the average number of wage earners employed during the year 1909 is used, and the number employed in each establishment is classified as a total according to the hours prevailing in that establishment, even though a few employees work a greater or less number of hours.

INDUSTRY.	AVERAGE NUMBER OF WAGE EARNERS IN ESTABLISHMENTS GROUPED ACCORDING TO PREVAILING HOURS OF WORK PER WEEK.								
	Total.	48 and under.	Between 48 and 54.	54.	Between 54 and 60.	60.	Between 60 and 72.	72.	Over 72.
All industries	**65,400**	**9,420**	**3,364**	**10,472**	**9,180**	**28,692**	**1,627**	**1,232**	**1,413**
Boots and shoes, including cut stock and findings	426	3	3	58	10	352			
Bread and other bakery products	985	63	7	47	78	544	167	25	54
Brick and tile	1,125	119	25	126	47	756	52		
Brooms	86	17		7	29	33			
Butter, cheese, and condensed milk	56	45		1		5	1	4	
Canning and preserving	653	58		67	95	419	14		
Carriages and wagons and materials	2,777	667	37	508	678	886	1		
Cars and general shop construction and repairs by steam-railroad companies	5,605	2,495		2,208	131	207	564		
Cars and general shop construction and repairs by street-railroad companies	217	24		113		40	40		
Clothing, men's, including shirts	3,849	11	240	1,253	1,230	1,115			
Confectionery	685	7	34	114	448	69	13		
Cooperage and wooden goods, not elsewhere specified	878	56	21	114	108	579			
Copper, tin, and sheet-iron products	464	101	57	106	50	150			
Cordage and twine and jute and linen goods	751	5				746			
Cotton goods, including cotton small wares	1,044					858	186		
Flour-mill and gristmill products	1,401	245	189	8	30	470	142	317	
Foundry and machine-shop products	4,479	9	364	1,692	742	1,653	18	1	
Furniture and refrigerators	1,095	5	9	69	11	1,001			
Gas, illuminating and heating	386				1	62	2	16	305
Ice, manufactured	472			9	3	23	22	53	362
Iron and steel, steel works and rolling mills	2,372	1,446			256	180		490	
Leather goods	814	2		96	379	335	2		
Leather, tanned, curried, and finished	630		163	199	54	214			
Liquors, distilled	2,539	207	79	223	150	1,729	56	95	
Liquors, malt	1,012	669		171	86		86		
Lumber and timber products	13,042	643	863	889	670	9,761	161	55	
Marble and stone work	510	76	3	122	38	237		34	
Mirrors	130	2				128			
Musical instruments, pianos and organs and materials	343		14		156	173			
Paint and varnish	146	11		9		126			
Patent medicines and compounds and druggists' preparations	280	101	51	42	2	82		2	
Pottery, terra-cotta, and fire-clay products	1,319	378		68	299	574			
Printing and publishing	3,135	1,074	804	779	180	283	5	10	
Shipbuilding, including boat building	157	1	2	142		12			
Slaughtering and meat packing	354	20	4	178	14	134	4		
Tobacco manufactures	3,973	536	76	234	2,093	1,034			
Woolen, worsted, and felt goods, and wool hats	818		9			738	70	1	
All other industries	6,392	324	310	820	1,112	2,984	21	129	692

It is evident from these figures that for the great majority of wage earners employed in the manufacturing industries of Kentucky the prevailing hours of labor ranged from 54 to 60 a week, inclusive, 19.5 per cent of the total being employed in establishments where less than 54 hours a week prevailed, and 6.5 per cent in establishments where more than 60 hours a week prevailed. There were 32,964 wage earners, or more than one-half of the total for all industries, who worked 60 hours or over per week.

It will be noted that employment in a large number of industries was mainly on the basis of 60 hours a week. The major portion of the wage earners in steam-railroad repair shops, steel works and rolling mills, and printing and publishing offices are employed 54 hours or less per week. The longest hours are found in bakeries, gas plants, and ice factories, and the most important industries in which the hours of labor are 48 and under per week are the steam-railroad repair shops and the steel works and rolling mills.

Location of establishments.—The following table shows the extent to which the manufactures of Kentucky are centralized in cities of 10,000 population or over. (See Introduction.) The statistics for 1904 are omitted from this table, because there was no Federal census of population for that year from which to determine the cities that came within the group having 10,000 inhabitants or over.

ITEM.	Year.	Aggregate.	CITIES HAVING A POPULATION OF 10,000 AND OVER.								DISTRICTS OUTSIDE OF CITIES HAVING A POPULATION OF 10,000 AND OVER.	
			Total.		10,000 to 25,000.		25,000 to 100,000.		100,000 and over.			
			Number or amount.	Percent of total.	Number or amount.	Percent of total.	Number or amount.	Percent of total.	Number or amount.	Percent of total.	Number or amount.	Percent of total.
Population	1910	2,289,905	403,294	17.6	60,688	2.7	118,678	5.2	223,928	9.8	1,886,611	82.4
	1900	2,147,174	345,246	16.1	42,907	2.0	97,608	4.5	204,731	9.5	1,801,928	83.9
Number of establishments	1909	4,776	1,562	32.7	234	4.9	425	8.9	903	18.9	3,214	67.3
	1899	3,648	1,433	39.3	147	4.0	426	11.7	860	23.6	2,215	60.7
Average number of wage earners	1909	65,400	39,931	61.1	5,302	8.1	7,606	11.6	27,023	41.3	25,469	38.9
	1899	51,735	32,329	62.5	3,303	6.4	5,964	11.5	23,062	44.6	19,406	37.5
Value of products	1909	$223,754,497	$133,824,503	59.8	$14,486,898	6.5	$18,053,650	8.1	$101,283,955	45.3	$89,929,994	40.2
	1899	126,508,660	82,774,847	65.4	5,748,867	4.5	10,915,506	8.6	66,110,474	52.3	43,733,813	34.6
Value added by manufacture	1909	111,975,180	62,321,114	55.7	6,196,940	5.5	8,967,798	8.0	47,156,376	42.1	49,654,066	44.3
	1899	59,102,458	40,091,739	67.8	2,918,120	4.9	5,939,082	10.0	31,234,537	52.8	19,010,719	32.2

Although the cities of 10,000 inhabitants or over contained only 17.6 per cent of the total population and 32.7 per cent of all manufacturing establishments of the state in 1909, the establishments located in such cities gave employment to 61.1 per cent of all wage earners and reported 59.8 per cent of the total value of products for the state. These figures, however, represent a decrease in the relative industrial importance of this class of cities, as compared with the remainder of the state, the proportion of the total value of products of the state reported by establishments located outside of such cities having increased from 34.6 per cent in 1899 to 40.2 per cent in 1909. It should be noted in connection with the gain made by the outside districts that Frankfort, which reported products valued at $3,083,000 in 1909, was included in the group of cities in that year, while in 1899 it was included in the districts outside, because in 1900 the population of the city was less than 10,000.

Each of the three groups of cities shows an actual increase in the average number of wage earners and in the total value of products from 1899 to 1909. The cities having from 10,000 to 25,000 inhabitants reported 6.5 per cent of the total value of the manufactured products of the state in 1909, as compared with 4.5 per cent in 1899; the cities having between 25,000 and 100,000 inhabitants reported 8.1 per cent of the total in 1909, as compared with 8.6 per cent in 1899; and Louisville, the only city having over 100,000 inhabitants, reported only 45.3 per cent of the total in 1909, as compared with 52.3 per cent in 1899.

The population, for 1910 and 1900, of the eight cities which had 10,000 inhabitants or over in 1910, is given in the following statement:

CITY.	1910	1900
Louisville	223,928	204,731
Covington	53,270	42,938
Lexington	35,099	26,369
Newport	30,309	28,301
Paducah	22,760	19,446
Owensboro	16,011	13,189
Henderson	11,452	10,272
Frankfort	10,465	9,487

The relative importance in manufacturing industry of each of these eight cities is shown in the table on the following page, in which the value of products and average number of wage earners are shown separately for 1909, 1904, and 1899.

With the exception of Paducah, Owensboro, and Lexington, which show decreases from 1904 to 1909 in the average number of wage earners, each of the cities included in this table shows an increase both in average number of wage earners and in value of products from 1904 to 1909 as well as from 1899 to 1904. Measured by value of products, each city held the same rank at each of the three censuses, except that Lexington, which ranked fifth in 1899, dropped to sixth place in 1904 and to eighth in 1909.

Louisville, the leading manufacturing city in the state and the largest city, shows a rapid growth during each of the five-year periods. It owes its importance in manufactures to a wide diversity of industries, foremost among which are tobacco manufactures, 87.5 per cent of the total value of products for this industry in the state being reported from Louisville; and to liquors, distilled; foundry and machine-shop products; flour-mill and gristmill products; slaughtering and meat packing; and clothing, men's.

In Covington the leading industries or products are foundry and machine-shop products and tobacco manufactures; in Newport, iron and steel, steel works and rolling mills, and liquors, malt; in Owensboro, carriages and wagons and materials, and food preparations; in Paducah, lumber and timber products, and cars and general shop construction and repairs by steam-railroad companies; in Frankfort, boots and shoes, including cut stock and findings, and lumber and timber products; in Henderson, cotton goods, including cotton small wares, and carriages and wagons and materials; and in Lexington, flour-mill and gristmill products, and printing and publishing.

CITY.	AVERAGE NUMBER OF WAGE EARNERS.			VALUE OF PRODUCTS.		
	1909	1904	1899	1909	1904	1899
Louisville	27,023	24,985	23,062	$101,283,955	$83,204,125	$66,110,474
Covington	3,942	3,703	3,212	8,711,929	6,099,715	5,478,764
Newport	2,632	1,958	1,955	6,490,596	5,231,084	3,547,667
Paducah	2,613	2,841	2,061	4,966,988	4,443,223	2,976,931
Owensboro [1]	1,064	1,392	890	3,505,525	3,319,196	1,740,128
Frankfort	537	525	281	3,082,746	1,747,338	1,327,342
Henderson	1,088	459	352	2,931,639	1,365,120	1,031,808
Lexington	1,032	1,114	797	2,851,125	2,774,329	1,889,075

[1] Figures do not agree with those published in 1904, because it was necessary to revise the totals in order to include data only for those establishments located within the corporate limits of the city.

Character of ownership.—The table on the next page has for its purpose the presentation of conditions in respect to the character of ownership, or legal organization, of manufacturing enterprises. For all industries combined comparative figures are given covering the censuses of 1909 and 1904. Comparative data for 1899 are not available. Figures for 1909 only are presented for several important industries individually. In order to avoid disclosing the operations of individual concerns it is necessary to omit several important industries from this table and the one on page 692.

The most important distinction shown is that between corporate and all other forms of ownership. For all industries combined, 24 per cent of the total number of establishments were in 1909 under corporate ownership, as against 76 per cent under all other forms. The corresponding figures for 1904 were 23.1 per cent and 76.9 per cent, respectively. In respect to value of products the corresponding proportions are reversed. In 1909 the establishments operated by corporations reported 79.8 per cent of the total value, as against 20.2 per cent for those under all other forms of ownership, while in 1904 the corresponding figures were 73.3 per cent and 26.7 per cent, respectively. The number of establishments operated by firms increased, but they constituted only 22.7 per cent of the total in 1909 as compared with 25.7 per cent in 1904, and the value of their products formed only 8.5 per cent of the total in 1909 as against 13.5 per cent in 1904. Establishments operated by individuals showed a large increase in number from 1904 to 1909, but a decrease in the proportion that they contributed to the total value of products.

Establishments under individual ownership predominate in number in all of the industries enumerated separately in the table except in the manufacture of boots and shoes, foundry and machine-shop products, and malt liquors, while establishments under corporate ownership lead in average number of wage earners and in value of products in all except the bakery industry.

INDUSTRY AND CHARACTER OF OWNERSHIP.	Number of establishments.	Average number of wage earners.	Value of products.	Value added by manufacture.
ALL INDUSTRIES:				
1909	4,776	65,400	$223,754,497	$111,975,180
1904	3,734	59,794	159,753,968	73,208,504
Individual:				
1909	2,521	10,244	25,835,192	13,654,241
1904	1,907	9,761	21,116,481	10,495,278
Firm:				
1909	1,084	6,521	19,047,042	7,756,319
1904	958	6,979	21,554,160	8,416,038
Corporation:				
1909	1,147	48,590	178,650,245	90,425,693
1904	862	43,041	117,046,726	54,272,889
Other:				
1909	24	45	222,018	138,927
1904	7	13	36,601	24,299
Per cent of total:				
1909	100.0	100.0	100.0	100.0
1904	100.0	100.0	100.0	100.0
Individual:				
1909	52.8	15.7	11.5	12.2
1904	51.1	16.3	13.2	14.3
Firm:				
1909	22.7	10.0	8.5	6.9
1904	25.7	11.7	13.5	11.5
Corporation:				
1909	24.0	74.3	79.8	80.8
1904	23.1	72.0	73.3	74.2
Other:				
1909	0.5	0.1	0.1	(1)
1904	0.2	(1)	(1)	(1)
Boots and shoes, including cut stock and findings, 1909	13	426	$3,247,825	$803,488
Individual	5	78	109,749	41,296
Corporation [2]	8	348	3,138,076	762,192
Per cent of total	100.0	100.0	100.0	100.0
Individual	38.5	18.3	3.4	5.1
Corporation [2]	61.5	81.7	96.6	94.9
Bread and other bakery products, 1909	286	985	$3,337,848	$1,391,478
Individual	251	563	1,824,068	769,885
Firm	27	71	239,190	107,447
Corporation	8	351	1,274,590	514,146
Per cent of total	100.0	100.0	100.0	100.0
Individual	87.8	57.2	54.6	55.3
Firm	9.4	7.2	7.2	7.7
Corporation	2.8	35.6	38.2	36.9
Carriages and wagons and materials, 1909	161	2,777	$5,141,107	$2,428,601
Individual	80	376	639,403	335,009
Firm	41	338	556,126	292,871
Corporation	40	2,063	3,945,578	1,800,721
Per cent of total	100.0	100.0	100.0	100.0
Individual	49.7	13.5	12.4	13.8
Firm	25.5	12.2	10.8	12.1
Corporation	24.8	74.3	76.7	74.1
Clothing, men's, including shirts, 1909	123	3,849	$6,052,081	$2,776,314
Individual	87	966	418,047	408,230
Firm	14	370	483,906	293,960
Corporation	22	2,513	5,150,128	2,074,124
Per cent of total	100.0	100.0	100.0	100.0
Individual	70.7	25.1	6.9	14.7
Firm	11.4	9.6	8.0	10.6
Corporation	17.9	65.3	85.1	74.7
Flour-mill and gristmill products, 1909	440	1,401	$22,364,950	$3,700,707
Individual	192	373	4,472,560	823,637
Firm	183	456	6,626,657	1,217,938
Corporation	65	572	11,265,733	1,659,132
Per cent of total	100.0	100.0	100.0	100.0
Individual	43.6	26.6	20.0	22.2
Firm	41.6	32.5	29.6	32.9
Corporation	14.8	40.8	50.4	44.8
Foundry and machine-shop products, 1909	129	4,479	$9,626,686	$4,891,874
Individual	41	238	351,446	212,009
Firm	25	108	318,570	198,273
Corporation	63	4,133	8,956,670	4,481,592
Per cent of total	100.0	100.0	100.0	100.0
Individual	31.8	5.3	3.6	4.3
Firm	19.4	2.4	3.3	4.1
Corporation	48.8	92.3	93.0	91.6
Liquors, distilled, 1909	206	2,539	$44,360,104	$35,758,686
Individual	93	231	5,091,624	4,220,859
Firm	24	56	783,465	659,015
Corporation	89	2,252	38,485,015	30,878,812
Per cent of total	100.0	100.0	100.0	100.0
Individual	45.1	9.1	11.5	11.8
Firm	11.7	2.2	1.8	1.8
Corporation	43.2	88.7	86.8	86.4
Liquors, malt, 1909	19	1,012	$4,949,047	$3,677,550
Individual	4	29	140,109	103,125
Firm	3	35	170,036	124,126
Corporation	12	948	4,638,902	3,445,299
Per cent of total	100.0	100.0	100.0	100.0
Individual	21.0	2.9	2.8	2.9
Firm	15.8	3.5	3.4	3.4
Corporation	63.2	93.7	93.7	93.7
Lumber and timber products, 1909	1,592	13,042	$21,380,564	$10,924,276
Individual	980	4,518	4,880,963	3,039,786
Firm	444	2,677	3,899,107	2,366,750
Corporation	168	5,847	12,600,494	5,517,740
Per cent of total	100.0	100.0	100.0	100.0
Individual	61.6	34.6	22.8	27.8
Firm	27.9	20.5	18.2	21.7
Corporation	10.6	44.8	58.9	50.5
Printing and publishing, 1909	431	3,135	$6,453,842	$4,808,658
Individual	230	697	1,199,136	900,977
Firm	66	223	384,049	287,955
Corporation	120	2,183	4,735,010	3,504,518
Other	15	32	135,647	115,208
Per cent of total	100.0	100.0	100.0	100.0
Individual	53.4	22.2	18.6	18.7
Firm	15.3	7.1	6.0	6.0
Corporation	27.8	69.6	73.4	72.9
Other	3.5	1.0	2.1	2.4
Slaughtering and meat packing, 1909	37	354	$6,568,077	$822,219
Individual	24	50	1,256,728	158,290
Firm	9	25	467,395	63,375
Corporation	4	279	4,843,954	600,554
Per cent of total	100.0	100.0	100.0	100.0
Individual	64.9	14.1	19.1	19.3
Firm	24.3	7.1	7.1	7.7
Corporation	10.8	78.8	73.7	73.0
Tobacco manufactures, 1909	226	3,973	$18,597,786	$10,172,424
Individual	162	502	1,306,618	631,555
Firm	30	169	263,654	161,300
Corporation	34	3,302	17,027,514	9,379,569
Per cent of total	100.0	100.0	100.0	100.0
Individual	71.7	12.6	7.0	6.2
Firm	13.3	4.3	1.4	1.6
Corporation	15.0	83.1	91.6	92.2

[1] Less than one-tenth of 1 per cent.

[2] Includes the group "Firm," to avoid disclosure of individual operations.

Size of establishment.—The tendency for manufacturing to become concentrated in large establishments, or the reverse, is a matter of interest from the standpoint of industrial organization. In order to throw some light upon it the following table groups the establishments according to the value of their products. The table also shows the average size of establishments for all industries combined and for certain important industries separately as measured by the number of wage earners, value of products, and value added by manufacture.

The totals for all industries are shown for the last two censuses, while for certain important industries figures are given for 1909 only.

INDUSTRY AND VALUE OF PRODUCTS.	Number of establishments.	Average number of wage earners.	Value of products.	Value added by manufacture.
ALL INDUSTRIES:				
1909	4,776	65,400	$223,754,497	$111,975,180
1904	3,734	59,794	159,753,988	73,208,504
Less than $5,000:				
1909	2,290	4,857	5,170,841	3,387,013
1904	1,453	2,765	3,530,973	2,427,807
$5,000 and less than $20,000:				
1909	1,290	7,253	12,796,373	7,165,457
1904	1,172	6,715	11,506,502	6,629,052
$20,000 and less than $100,000:				
1909	781	13,810	35,218,448	15,769,584
1904	806	14,424	35,207,472	15,865,728
$100,000 and less than $1,000,000:				
1909	386	29,105	108,403,915	56,024,930
1904	286	26,291	70,918,685	32,506,966
$1,000,000 and over:				
1909	29	10,375	62,164,920	29,628,196
1904	17	9,599	38,590,336	15,778,951
Per cent of total:				
1909	100.0	100.0	100.0	100.0
1904	100.0	100.0	100.0	100.0
Less than $5,000:				
1909	47.9	7.4	2.3	3.0
1904	38.9	4.6	2.2	3.3
$5,000 and less than $20,000:				
1909	27.0	11.1	5.7	6.4
1904	31.4	11.2	7.2	9.1
$20,000 and less than $100,000:				
1909	16.4	21.1	15.7	14.1
1904	21.6	24.1	22.0	21.7
$100,000 and less than $1,000,000:				
1909	8.1	44.5	48.4	50.0
1904	7.7	44.0	44.4	44.4
$1,000,000 and over:				
1909	0.6	15.9	27.8	26.4
1904	0.5	16.1	24.2	21.6
Average per establishment:				
1909	.....	14	$46,850	$23,445
1904	.....	16	42,784	19,606
Boots and shoes, including cut stock and findings, 1909	13	426	$3,247,825	$803,488
Less than $5,000	4	14	10,705	6,600
$20,000 and less than $100,000[1]	4	102	149,412	62,435
$100,000 and less than $1,000,000[2]	5	310	3,087,708	734,453
Per cent of total	100.0	100.0	100.0	100.0
Less than $5,000	30.8	3.3	0.3	0.8
$20,000 and less than $100,000[1]	30.8	23.9	4.6	7.8
$100,000 and less than $1,000,000[2]	38.5	72.8	95.1	91.4
Average per establishment	.....	33	$249,833	$61,807
Bread and other bakery products, 1909	286	985	$3,337,848	$1,391,478
Less than $5,000	143	87	410,463	176,342
$5,000 and less than $20,000	124	366	1,158,286	508,201
$20,000 and less than $100,000	13	134	419,367	148,641
$100,000 and less than $1,000,000	6	398	1,349,732	558,294
Per cent of total	100.0	100.0	100.0	100.0
Less than $5,000	50.0	8.8	12.3	12.7
$5,000 and less than $20,000	43.4	37.2	34.7	36.5
$20,000 and less than $100,000	4.5	13.6	12.6	10.7
$100,000 and less than $1,000,000	2.1	40.4	40.4	40.1
Average per establishment	.....	3	$11,671	$4,865
Carriages and wagons and materials, 1909	161	2,777	$5,141,107	$2,428,601
Less than $5,000	58	87	137,541	87,073
$5,000 and less than $20,000	64	402	640,626	383,481
$20,000 and less than $100,000	30	835	1,427,454	620,731
$100,000 and less than $1,000,000	9	1,453	2,935,486	1,337,316
Per cent of total	100.0	100.0	100.0	100.0
Less than $5,000	36.0	3.1	2.7	3.6
$5,000 and less than $20,000	39.8	14.5	12.5	15.8
$20,000 and less than $100,000	18.6	30.1	27.8	25.6
$100,000 and less than $1,000,000	5.6	52.3	57.1	55.1
Average per establishment	.....	17	$31,932	$15,084
Clothing, men's, including shirts, 1909	123	3,849	$6,052,081	$2,776,314
Less than $5,000	71	356	171,716	166,861
$5,000 and less than $20,000	25	506	244,398	226,442
$20,000 and less than $100,000	12	581	573,077	238,013
$100,000 and less than $1,000,000	15	2,406	5,062,890	2,094,998
Per cent of total	100.0	100.0	100.0	100.0
Less than $5,000	57.7	9.2	2.8	6.0
$5,000 and less than $20,000	20.3	13.1	4.0	8.2
$20,000 and less than $100,000	9.8	15.1	9.5	10.4
$100,000 and less than $1,000,000	12.2	62.5	83.7	75.5
Average per establishment	.....	31	$49,204	$22,572
Flour-mill and gristmill products, 1909	440	1,401	$22,364,950	$3,700,707
Less than $5,000	72	43	173,023	33,957
$5,000 and less than $20,000	133	169	1,499,553	306,297
$20,000 and less than $100,000	199	639	8,343,876	1,594,920
$100,000 and less than $1,000,000[2]	36	550	12,348,498	1,765,533
Flour-mill and gristmill products, 1909—Continued.				
Per cent of total	100.0	100.0	100.0	100.0
Less than $5,000	16.4	3.1	0.8	0.9
$5,000 and less than $20,000	30.2	12.1	6.7	8.3
$20,000 and less than $100,000	45.2	45.6	37.3	43.1
$100,000 and less than $1,000,000[2]	8.2	39.3	55.2	47.7
Average per establishment	.....	3	$50,829	$8,411
Foundry and machine-shop products, 1909	129	4,479	$9,626,686	$4,891,874
Less than $5,000	41	61	109,679	79,350
$5,000 and less than $20,000	43	285	425,002	266,597
$20,000 and less than $100,000	26	615	1,262,051	692,300
$100,000 and less than $1,000,000[2]	19	3,518	7,829,954	3,853,627
Per cent of total	100.0	100.0	100.0	100.0
Less than $5,000	31.8	1.4	1.1	1.6
$5,000 and less than $20,000	33.3	6.4	4.4	5.4
$20,000 and less than $100,000	20.2	13.7	13.1	14.2
$100,000 and less than $1,000,000[2]	14.7	78.5	81.3	78.8
Average per establishment	.....	35	$74,625	$37,922
Liquors, distilled, 1909	206	2,539	$44,360,104	$35,758,686
Less than $5,000	65	33	137,165	114,267
$5,000 and less than $20,000	31	35	264,496	209,423
$20,000 and less than $100,000	18	107	1,037,676	834,746
$100,000 and less than $1,000,000	84	1,755	27,960,433	22,889,346
$1,000,000 and over	8	609	14,960,334	11,710,904
Per cent of total	100.0	100.0	100.0	100.0
Less than $5,000	31.6	1.3	0.3	0.3
$5,000 and less than $20,000	15.0	1.4	0.6	0.6
$20,000 and less than $100,000	8.7	4.2	2.3	2.3
$100,000 and less than $1,000,000	40.8	69.1	63.0	64.0
$1,000,000 and over	3.9	24.0	33.7	32.7
Average per establishment	.....	12	$215,340	$173,586
Liquors, malt, 1909	19	1,012	$4,949,047	$3,677,550
$20,000 and less than $100,000[1]	7	60	292,630	211,825
$100,000 and less than $1,000,000[2]	12	952	4,656,417	3,465,725
Per cent of total	100.0	100.0	100.0	100.0
$20,000 and less than $100,000[1]	36.8	5.9	5.9	5.8
$100,000 and less than $1,000,000[2]	63.2	94.1	94.1	94.2
Average per establishment	.....	53	$260,476	$193,555
Lumber and timber products, 1909	1,592	13,042	$21,380,564	$10,924,276
Less than $5,000	1,061	3,058	2,255,661	1,497,203
$5,000 and less than $20,000	336	2,572	3,136,617	1,948,983
$20,000 and less than $100,000	154	3,439	6,603,439	3,276,517
$100,000 and less than $1,000,000[2]	41	3,973	9,384,847	4,201,573
Per cent of total	100.0	100.0	100.0	100.0
Less than $5,000	66.6	23.4	10.6	13.7
$5,000 and less than $20,000	21.1	19.7	14.7	17.8
$20,000 and less than $100,000	9.7	26.4	30.9	30.0
$100,000 and less than $1,000,000[2]	2.6	30.5	43.9	38.5
Average per establishment	.....	8	$13,430	$6,862
Printing and publishing, 1909	431	3,135	$6,453,842	$4,608,658
Less than $5,000	253	386	606,384	488,290
$5,000 and less than $20,000	127	604	1,164,890	904,990
$20,000 and less than $100,000	41	813	1,853,909	1,372,514
$100,000 and less than $1,000,000	10	1,332	2,828,659	2,042,864
Per cent of total	100.0	100.0	100.0	100.0
Less than $5,000	58.7	12.3	9.4	10.2
$5,000 and less than $20,000	29.5	19.3	18.0	18.8
$20,000 and less than $100,000	9.5	25.9	28.7	28.5
$100,000 and less than $1,000,000	2.3	42.5	43.8	42.5
Average per establishment	.....	7	$14,974	$11,157
Slaughtering and meat packing, 1909	37	354	$6,568,077	$822,219
$5,000 and less than $20,000[3]	8	4	106,858	17,515
$20,000 and less than $100,000	23	61	1,209,706	155,151
$100,000 and less than $1,000,000[2]	6	289	5,251,513	649,553
Per cent of total	100.0	100.0	100.0	100.0
$5,000 and less than $20,000[3]	21.6	1.1	1.6	2.1
$20,000 and less than $100,000	62.2	17.2	18.4	18.9
$100,000 and less than $1,000,000[2]	16.2	81.6	80.0	79.0
Average per establishment	.....	10	$177,516	$22,222
Tobacco manufactures, 1909	226	3,973	$18,597,786	$10,172,424
Less than $5,000	149	101	249,268	158,474
$5,000 and less than $20,000	44	261	366,991	228,086
$20,000 and less than $100,000	17	565	930,537	511,492
$100,000 and less than $1,000,000[2]	16	3,046	17,050,990	9,274,372
Per cent of total	100.0	100.0	100.0	100.0
Less than $5,000	65.9	2.5	1.3	1.6
$5,000 and less than $20,000	19.5	6.6	2.0	2.2
$20,000 and less than $100,000	7.5	14.2	5.0	5.0
$100,000 and less than $1,000,000[2]	7.1	76.7	91.7	91.2
Average per establishment	.....	18	$82,291	$45,011

[1] Includes the group "$5,000 and less than $20,000."
[2] Includes the group "$1,000,000 and over."
[3] Includes the group "Less than $5,000."

This table shows that, in 1909, of the 4,776 manufacturing establishments in the state only 29, or six-tenths of 1 per cent, had a value of products exceeding $1,000,000. These establishments, however, employed an average of 10,375 wage earners, or 15.9 per cent of the total number in all establishments, and reported 27.8 per cent of the total value of products and 26.4 per cent of the total value added by manufacture.

On the other hand, the very small establishments—that is, those having a value of products of less than $5,000—constituted a considerable proportion (47.9 per cent) of the total number of establishments, but the value of their products amounted to only 2.3 per cent of the total. The great bulk of the manufacturing was reported by establishments having products valued at not less than $100,000.

It will be seen from the preceding table that during the five years from 1904 to 1909 there was an increase as measured by value of products in the relative importance of the largest establishments—those reporting products valued at not less than $100,000. The relative importance of the very small establishments—those reporting products valued at less than $5,000—remained practically unchanged. The other two classes show decreases in this respect.

The fact that from 1904 to 1909 the average value of products per establishment increased from $42,784 to $46,850 and the average value added by manufacture from $19,606 to $23,445 can not be taken as in itself indicating a tendency toward concentration. The increased values shown may be, and probably are, due in part to the increase that has taken place in the prices of commodities. The average number of wage earners per establishment decreased from 16 to 14.

The table shows further that when the average size of establishments is measured by value of products the bakery, lumber and timber products, and printing and publishing industries are conducted chiefly in rather small establishments, while the distillery, brewery, and boot and shoe industries are usually carried on in comparatively large establishments.

In some respects, and especially from the standpoint of conditions under which persons engaged in manufactures work, the best classification of establishments to bring out the feature of size is a classification according to the number of wage earners employed. The next table shows, for 1909, such a classification for all industries combined and for 15 important industries individually, and gives not only the number of establishments falling into each group but also the average number of wage earners employed.

Of the 4,776 establishments reported for all industries, 8.4 per cent employed no wage earners; 59.9 per cent, from 1 to 5; 19.7 per cent, from 6 to 20; and 6.5 per cent, from 21 to 50. The most numerous single group consists of the 2,860 establishments employing from 1 to 5 wage earners each, and the next of the 941 establishments employing from 6 to 20 wage earners each. There were only 33 establishments that employed over 250 wage earners; 3 of these—a steam-railroad repair shop, a machine shop, and an establishment engaged in the manufacture of tobacco—employed over 1,000 wage earners each.

Of the total number of wage earners, 24.5 per cent were in establishments employing over 250 wage earners. The single group having the largest number of wage earners was the one employing from 101 to 250 each. This group employed 11,851 wage earners, or 18.1 per cent of the total. The individual industries listed in this table but not in the preceding one, namely, steam-railroad repair shops; iron and steel, steel works and rolling mills; and the tanning, currying, and finishing of leather, are all industries in which comparatively large establishments do most of the business, as appears from the classification according to the number of wage earners employed.

INDUSTRY.	Total.	ESTABLISHMENTS EMPLOYING— No wage earners.	1 to 5 wage earners.	6 to 20 wage earners.	21 to 50 wage earners.	51 to 100 wage earners.	101 to 250 wage earners.	251 to 500 wage earners.	501 to 1,000 wage earners.	Over 1,000 wage earners.
	NUMBER OF ESTABLISHMENTS.									
All industries	**4,776**	**403**	**2,860**	**941**	**309**	**153**	**77**	**25**	**5**	**3**
Boots and shoes, including cut stock and findings	13	1	4	2	1	5	.....	.....	.....	.....
Bread and other bakery products	286	68	194	17	3	4	.....	.....	.....	.....
Carriages and wagons and materials	161	4	87	46	11	7	5	.....	1	.....
Cars and general shop construction and repairs by steam-railroad companies	24	.....	3	3	2	6	4	4	1	1
Clothing, men's, including shirts	123	2	39	47	17	6	9	3	.....	.....
Flour-mill and gristmill products	440	63	333	40	2	1	1	.....	.....	.....
Foundry and machine-shop products	129	11	53	30	16	11	5	2	.....	1
Iron and steel, steel works and rolling mills	7	.....	.....	.....	.....	1	2	3	1	.....
Leather, tanned, curried, and finished	18	.....	2	7	5	3	1	.....	.....	.....
Liquors, distilled	206	.....	118	45	32	9	2	.....	.....	.....
Liquors, malt	19	.....	2	6	5	4	.....	2	.....	.....
Lumber and timber products	1,592	17	1,097	374	67	28	6	2	1	.....
Printing and publishing	431	90	257	59	13	6	5	1	.....	.....
Slaughtering and meat packing	37	4	26	4	1	1	1	.....	.....	.....
Tobacco manufactures	226	74	101	23	12	7	6	2	.....	1
All other industries	1,064	69	544	238	122	54	30	6	1	.....
	AVERAGE NUMBER OF WAGE EARNERS.									
All industries	**65,400**	.....	**6,875**	**9,849**	**9,700**	**11,080**	**11,851**	**7,979**	**3,152**	**4,914**
Boots and shoes, including cut stock and findings	426	.....	10	14	30	372	.....	.....	.....	.....
Bread and other bakery products	985	.....	403	162	95	325	.....	.....	.....	.....
Carriages and wagons and materials	2,777	.....	213	479	395	423	750	.....	517	.....
Cars and general shop construction and repairs by steam-railroad companies	5,605	.....	9	31	56	454	612	1,237	712	2,494
Clothing, men's, including shirts	3,849	.....	99	485	531	471	1,495	768	.....	.....
Flour-mill and gristmill products	1,401	.....	766	349	51	85	150	.....	.....	.....
Foundry and machine-shop products	4,479	.....	135	300	505	710	833	636	.....	1,360
Iron and steel, steel works and rolling mills	2,372	.....	.....	.....	.....	55	336	1,190	791	.....
Leather, tanned, curried, and finished	630	.....	3	97	163	243	124	.....	.....	.....
Liquors, distilled	2,539	.....	158	531	923	620	307	.....	.....	.....
Liquors, malt	1,012	.....	8	74	155	262	.....	513	.....	.....
Lumber and timber products	13,042	.....	2,832	3,852	2,235	2,018	844	707	554	.....
Printing and publishing	3,135	.....	659	639	379	452	720	286	.....	.....
Slaughtering and meat packing	354	.....	55	31	42	98	128	.....	.....	.....
Tobacco manufactures	3,973	.....	187	244	394	535	1,013	540	.....	1,060
All other industries	18,821	.....	1,338	2,561	3,746	3,957	4,539	2,102	578	.....
	PER CENT OF AVERAGE NUMBER OF WAGE EARNERS.									
All industries	**100.0**	.....	**10.5**	**15.1**	**14.8**	**16.9**	**18.1**	**12.2**	**4.8**	**7.5**
Boots and shoes, including cut stock and findings	100.0	.....	2.3	3.3	7.0	87.3	.....	.....	.....	.....
Bread and other bakery products	100.0	.....	40.9	16.4	9.6	33.0	.....	.....	.....	.....
Carriages and wagons and materials	100.0	.....	7.7	17.2	14.2	15.2	27.0	.....	18.6	.....
Cars and general shop construction and repairs by steam-railroad companies	100.0	.....	0.2	0.6	1.0	8.1	10.9	22.1	12.7	44.5
Clothing, men's, including shirts	100.0	.....	2.6	12.6	13.8	12.2	38.8	20.0	.....	.....
Flour-mill and gristmill products	100.0	.....	54.7	24.9	3.6	6.1	10.7	.....	.....	.....
Foundry and machine-shop products	100.0	.....	3.0	6.7	11.3	15.9	18.6	14.2	.....	30.4
Iron and steel, steel works and rolling mills	100.0	.....	.....	.....	.....	2.3	14.2	50.2	33.3	.....
Leather, tanned, curried, and finished	100.0	.....	0.5	15.4	25.9	38.6	19.7	.....	.....	.....
Liquors, distilled	100.0	.....	6.2	20.9	36.4	24.4	12.1	.....	.....	.....
Liquors, malt	100.0	.....	0.8	7.3	15.3	25.9	.....	50.7	.....	.....
Lumber and timber products	100.0	.....	21.7	29.5	17.1	15.5	6.5	5.4	4.2	.....
Printing and publishing	100.0	.....	21.0	20.4	12.1	14.4	23.0	9.1	.....	.....
Slaughtering and meat packing	100.0	.....	15.5	8.8	11.9	27.7	36.2	.....	.....	.....
Tobacco manufactures	100.0	.....	4.7	6.1	9.9	13.5	25.5	13.6	.....	26.7
All other industries	100.0	.....	7.1	13.6	19.9	21.0	24.1	11.2	3.1	.....

Expenses.—As stated in the Introduction, the census does not purport to furnish figures that can be used for determining the cost of manufacture and profits. Facts of interest can, however, be brought out concerning the relative importance of the different classes of expenses which make up the total.

The next table shows, for 1909, in percentages, the distribution of expenses among the classes indicated for all industries combined and for certain important industries separately. The figures on which the percentages are based appear in Table II, on page 702.

This table shows that, for all industries combined, 55.6 per cent of the total expense was incurred for materials, 18.7 per cent for services—that is, salaries and wages—and 25.8 per cent for other purposes. As would be expected, these proportions vary greatly in the different industries. The large proportion of miscellaneous expenses shown for distilled liquors, and in somewhat less degree for malt liquors and tobacco manufactures, is due to the inclusion of internal-revenue taxes under this head.

INDUSTRY.	PER CENT OF TOTAL EXPENSES REPORTED. Salaries.	Wages.	Materials.	Miscellaneous expenses.
All industries	**4.8**	**13.9**	**55.6**	**25.8**
Boots and shoes, including cut stock and findings	6.5	5.3	75.8	12.4
Bread and other bakery products	3.7	17.3	69.4	9.6
Carriages and wagons and materials	7.0	25.2	58.6	9.3
Cars and general shop construction and repairs by steam-railroad companies	4.2	49.6	44.4	1.8
Clothing, men's, including shirts	9.9	21.6	59.8	8.7
Flour-mill and gristmill products	1.8	2.9	91.3	3.9
Foundry and machine-shop products	7.6	27.9	54.9	9.6
Iron and steel, steel works and rolling mills	1.4	17.6	76.8	4.2
Leather, tanned, curried, and finished	3.0	7.8	81.7	7.5
Liquors, distilled	1.5	1.7	20.5	76.3
Liquors, malt	10.8	13.6	32.5	43.0
Lumber and timber products	4.9	25.1	60.0	10.0
Printing and publishing	18.5	32.6	31.7	17.1
Slaughtering and meat packing	1.0	4.1	93.0	2.0
Tobacco manufactures	5.3	8.3	49.1	37.2
All other industries	6.7	17.3	64.9	11.1

Engines and power.—The following table shows, for all industries combined, the number of engines or other motors, according to their character, employed in generating power (including electric motors operated by purchased current), and their total horsepower at the censuses of 1909, 1904, and 1899. It also shows separately the number and horsepower of electric motors, including those operated by current generated in the manufacturing establishments.

POWER.	NUMBER OF ENGINES OR MOTORS.			HORSEPOWER.			PER CENT DISTRIBUTION OF HORSEPOWER.		
	1909	1904	1899[1]	1909	1904	1899[1]	1909	1904	1899
Primary power, total	**5,790**	**3,261**	**3,152**	**230,224**	**174,625**	**144,161**	**100.0**	**100.0**	**100.0**
Owned	4,341	3,261	3,152	218,607	170,260	141,721	95.0	97.5	98.3
Steam	3,647	2,842	2,839	207,591	162,829	136,122	90.2	93.2	94.4
Gas	515	249	135	4,724	1,938	1,096	2.1	1.1	0.8
Water wheels	160	152	178	5,320	4,538	4,247	2.3	2.6	2.9
Water motors	19	18	(2)	57	65	(2)	(3)	(3)	(2)
Other	.....	.....	.....	915	890	256	0.4	0.5	0.2
Rented	1,449	(2)	(2)	11,617	4,365	2,440	5.0	2.5	1.7
Electric	1,449	(2)	(2)	11,314	3,874	1,722	4.9	2.2	1.2
Other	.....	.....	.....	303	491	718	0.1	0.3	0.5
Electric motors	**2,795**	**514**	**114**	**31,268**	**10,690**	**3,415**	**100.0**	**100.0**	**100.0**
Run by current generated by establishment	1,346	514	114	19,954	6,816	1,693	63.8	63.8	49.6
Run by rented power	1,449	(2)	(2)	11,314	3,874	1,722	36.2	36.2	50.4

[1] Includes the neighborhood industries and hand trades, omitted in 1904 and 1909.
[2] Not reported.
[3] Less than one-tenth of 1 per cent.

The amount of primary power used in the manufacturing industries of Kentucky increased 21.1 per cent from 1899 to 1904 and 31.8 per cent from 1904 to 1909. This increase in primary power was principally in power generated by steam engines, although the proportion which this class of power forms of the total decreased from 94.4 per cent in 1899 to 93.2 per cent in 1904 and to 90.2 per cent in 1909. A more general use of gas engines is also shown, the horsepower of such engines being 4,724 in 1909, as against 1,096 in 1899. The number of water wheels decreased from 1899 to 1909, but the power generated increased. The figures also show that the practice of renting electric power is on the increase, 4.9 per cent of the total power being rented electric in 1909, as against 1.2 per cent in 1899. The use of electric motors for the purpose of applying the power generated within the establishments is also shown to be rapidly increasing, these motors showing 19,954 horsepower in 1909, as against 1,693 horsepower in 1899.

Fuel.—Closely related to the question of kind of power employed is that of the fuel consumed in generating this power, or otherwise used as material in the manufacturing processes. The following table shows the quantity of each kind of fuel used in 1909 for all industries combined and for certain selected industries:

INDUSTRY.	Anthracite coal (tons).	Bituminous coal (tons).	Coke (tons).	Wood (cords).	Oil, including gasoline (barrels).	Gas (1,000 feet).
All industries	**2,207**	**1,464,731**	**193,238**	**45,157**	**156,448**	**2,203,914**
Boots and shoes, including cut stock and findings	.....	311	.....	.....	.....	.....
Bread and other bakery products	524	4,776	3,438	6,041	164	9,602
Brick and tile	.....	78,806	3,563	8,272	19	7,500
Carriages and wagons and materials	9	29,214	952	1,222	141	517
Cars and general shop construction and repairs by steam-railroad companies	54	69,390	2,094	.....	12,394	.....
Clothing, men's, including shirts	.....	3,583	.....	.....	859	3,428
Coke	.....	98,465	.....	.....	.....	.....
Flour-mill and gristmill products	45	87,285	390	14,995	1,640	15,780
Foundry and machine-shop products	36	74,600	23,953	279	10,283	33,236
Gas, illuminating and heating	.....	98,800	650	.....	27,356	.....
Iron and steel, blast furnaces	.....	16,256	127,326	.....	.....	.....
Iron and steel, steel works and rolling mills	.....	137,438	16,032	384	.....	1,876,647
Leather, tanned, curried, and finished	.....	22,177	.....	.....	.....	94,898
Liquors, distilled	.....	167,937	6,198	6,739	79	6,321
Liquors, malt	359	70,471	.....	.....	.....	8
Lumber and timber products	.....	51,589	1,582	1,080	718	8,260
Pottery, terra-cotta, and fire-clay products	.....	102,299	1,906	470	4	5,400
Printing and publishing	30	6,021	.....	70	625	22,901
Slaughtering and meat packing	.....	15,762	.....	460	64	100
Tobacco manufactures	1	11,616	3	17	.....	828
All other industries	1,149	317,935	5,151	5,128	102,102	118,488

NOTE.—In addition, there were 11,142 tons of other varieties of fuel reported.

SUPPLEMENTARY DATA REGARDING IMPORTANT INDUSTRIES.

(With statistics for laundries and custom sawmills and gristmills.)

For certain industries the Census Bureau collects, by means of special schedules, details regarding the quantity and value of products and other information for securing which no provision is made on the general schedule. Certain data for six important industries in Kentucky are here presented.

Flour-mill and gristmill products.—The next tabular statement gives the quantities and values of products for the last three census years.

White wheat flour, the most important product, which represented 71.1 per cent of the total value of products of the industry in 1909, 73.3 per cent in 1904, and 70.5 per cent in 1899, shows an increase in quantity of 189,924 barrels, or 7.2 per cent, and an increase in value of $2,710,571, or 20.5 per cent, since 1904. The output of feed, barley meal, and of corn meal and corn flour combined decreased in quantity during this five-year period.

PRODUCT.	1909	1904	1899
Total value	**$22,364,950**	**$18,007,786**	**$13,017,043**
Wheat flour:			
White—			
Barrels	2,830,541	2,640,617	2,527,699
Value	$15,912,192	$13,201,621	$9,176,202
Graham—			
Barrels	1,747	887	.....
Value	$8,833	$3,575	.....
Corn meal and corn flour:			
Barrels	984,217	1,003,020	973,782
Value	$3,071,856	$2,314,364	$2,006,926
Rye flour:			
Barrels	906	664	1,044
Value	$4,232	$2,696	$2,194
Buckwheat flour:			
Pounds	16,000	.....	.....
Value	$600	.....	.....
Barley meal:			
Pounds	14,400	70,000	.....
Value	$242	$850	.....
Feed:			
Tons	18,053	19,270	32,245
Value	$490,958	$423,233	$597,513
Offal:			
Tons	125,951	114,227	88,547
Value	$2,729,877	$2,049,260	$1,209,460
All other products	$146,160	$12,187	$24,748

Lumber and timber products.—The following is a statement of the quantities of the three main classes of products of the sawmills as reported at the censuses of 1909 and 1899:

PRODUCT.	QUANTITY.	
	1909	1899
Rough lumber ..... M feet b. m.	860,712	774,651
Lath ..... thousands	19,776	17,091
Shingles ..... thousands	55,010	59,375

The quantity of rough lumber sawed increased 86,061 M feet board measure, or 11.1 per cent, from 1899 to 1909.

Kentucky timber is principally hardwood, of which 781,823 M feet was cut in 1909. Of this amount, 405,677 M feet was oak and 149,808 M feet yellow poplar. During this year, 78,889 M feet board measure of softwood was cut, of which 38,419 M feet was yellow pine.

Iron and steel, steel works and rolling mills.—The following statement shows for this industry the quantities and values of products, by general groups, for the last two census years:

PRODUCT.	1909	1904
Total value	$7,779,320	$6,167,542
Rolled, forged, and other classified products:		
Tons	216,311	169,466
Value	$7,119,158	$5,901,428
All other products, including value added to iron and steel rolling-mill products by further manufacture	$660,162	$266,114

In 1909, compared with 1904, the output of rolled, forged, and other classified iron and steel products increased 46,845 tons, or 27.6 per cent, in quantity and $1,217,730, or 20.6 per cent, in value.

Slaughtering and meat packing.—The next table shows the quantities and values of the different products in 1909, 1904, and 1899.

The most prominent facts shown in the table are the general increase in the quantities of fresh meats and the decrease in the quantity of all products requiring curing or other further preparation, and the general increase in prices of the several products.

The table also indicates that the greatest gain was in the production of fresh beef, which increased 102.7 per cent in quantity during the decade 1899–1909. During this period the quantity of salted and cured pork decreased 59.6 per cent, while the proportion which its value formed of the total value of all products of the industry decreased considerably.

PRODUCT.	1909	1904	1899
Total value	$6,568,077	$5,693,731	$5,177,167
Beef, fresh:			
Pounds	17,090,098	7,297,142	8,429,607
Value	$1,453,210	$475,926	$614,540
Veal, fresh:			
Pounds	1,339,303	500,482	388,102
Value	$149,944	$41,431	$36,009
Mutton, fresh:			
Pounds	404,445	455,965	440,016
Value	$40,876	$34,584	$36,164
Pork, fresh:			
Pounds	5,771,593	4,981,087	6,822,730
Value	$642,951	$419,959	$523,398
Pork, salted or cured:			
Pounds	17,276,390	39,089,950	42,714,543
Value	$2,264,481	$3,499,376	$2,857,200
Sausage, fresh or cured	$353,974	$298,181	$309,149
Lard:			
Pounds	7,870,530	10,330,271	8,658,416
Value	$988,763	$767,999	$491,720
Fertilizers and fertilizer materials:			
Tons	1,230	1,740	1,687
Value	$23,344	$25,524	$23,376
Hides:			
Number	57,260	23,890	25,905
Pounds	2,506,385	1,137,381	1,233,773
Value	$281,390	$91,444	$114,571
Pelts:			
Number	12,952	12,308	(1)
Value	$9,085	$9,696	.....
All other products	$360,059	$29,611	$171,040

[1] Not reported separately.

Printing and publishing.—Of the 431 establishments reported for the printing and publishing industry in 1909, 302 were engaged in publishing newspapers and periodicals.

The following table shows the number of publications in the state, together with their aggregate circulation per issue, for the three census years 1909, 1904, and 1899:

PERIOD OF ISSUE.	NUMBER OF PUBLICATIONS.			AGGREGATE CIRCULATION PER ISSUE.		
	1909	1904	1899	1909	1904	1899
Total	339	337	294	1,194,245	1,041,802	1,099,172
Daily	35	34	27	226,180	162,658	164,624
Sunday	12	10	12	115,855	83,115	(1)
Semiweekly and triweekly	27	21	25	61,248	41,058	127,375
Weekly	226	230	190	481,957	466,926	425,323
Monthly	28	34	32	136,995	142,550	262,450
All other classes	11	8	8	172,010	145,495	119,400

[1] Included in circulation of dailies.

Between 1904 and 1909 the number of publications in Kentucky increased but two, while the total circulation of all publications increased 152,443, or 14.6 per cent. The number of dailies increased by only one, but their circulation increased 63,522, or 39.1 per cent, while the monthlies decreased 6 in number and 5,555, or 3.9 per cent, in circulation. This latter class, for the 10-year period, shows a decrease in circulation of 125,455, or 47.8 per cent. The number of weeklies was slightly less in 1909 than in 1904, but the circulation was considerably greater. All but seven of the publications were printed in the English language.

Six of these—one daily, one Sunday paper, one semi-weekly, two weeklies, and one monthly—were printed in German, the other one, a monthly, was printed in German and English.

Leather, tanned, curried, and finished.—The following is a statement of the quantities and values of the different kinds of products in the leather industry, for the three census years 1909, 1904, and 1899:

PRODUCT.	1909	1904	1899
Total value	**$4,240,795**	**$3,952,277**	**$3,757,016**
Oak sole leather:			
Sides	404,382	393,808	442,975
Value	$2,712,069	$2,117,495	$2,314,779
Harness leather:			
Sides	160,750	187,632	206,748
Value	$980,970	$1,075,228	$1,091,901
All other leather	228,453	581,287	285,882
All other products	70,569	90,094	64,454
Work on materials for others	248,734	88,173	(1)

[1] None reported.

The leather industry shows an increase of $483,779, or 12.9 per cent, in value of products from 1899 to 1909. This growth was due largely to the increased value of sole leather, the quantity of which, however, was less in 1909 than in 1899. Harness leather decreased both in quantity and in value. The only item that showed a marked percentage of increase was the amount received for work on materials furnished by others.

Laundries.—Statistics for steam laundries are not included in the general tables, or in the totals for manufacturing industries. In 1909 there were 73 such establishments in the state of Kentucky, 22 of which were in Louisville, 6 in Lexington, 4 in Paducah, and 3 in Owensboro.

The following statement summarizes the statistics:

Number of establishments	73
Persons engaged in the industry	1,749
Proprietors and firm members	67
Salaried employees	128
Wage earners (average number)	1,554
Primary horsepower	2,139
Capital	$730,112
Expenses	967,610
Services	618,705
Materials	202,229
Miscellaneous	146,676
Amount received for work done	1,208,811

The most common form of ownership was the individual, with 30 establishments. The firm and corporate forms of ownership were represented by 17 and 26 establishments, respectively. Eleven establishments had receipts for the year's business of less than $5,000; 42, receipts of $5,000 but less than $20,000; and 20, receipts of $20,000 but less than $100,000.

The number of wage earners employed each month and the percentage which this number represented of the greatest number employed in any month were as follows:

MONTH.	WAGE EARNERS.		MONTH.	WAGE EARNERS.	
	Number.	Per cent of maximum.		Number.	Per cent of maximum.
January	1,387	83.7	July	1,658	100.0
February	1,395	84.1	August	1,649	99.5
March	1,419	85.6	September	1,628	98.2
April	1,547	93.3	October	1,617	97.5
May	1,576	95.1	November	1,575	95.0
June	1,611	97.2	December	1,593	96.1

The different kinds of primary power, the number of engines or motors, and the horsepower used in 1909 are shown in the following tabular statement:

KIND.	Number of engines or motors.	Horsepower.
Primary power, total		2,139
Owned:		
Steam	71	2,068
Gas	1	2
Rented—Electric	14	69

The kind and amount of fuel used are shown in the following statement:

KIND.	Unit	Quantity.
Bituminous coal	Tons	24,121
Wood	Cords	52
Oil	Barrels	22
Gas	1,000 feet	13,507

Custom sawmills and gristmills.—Statistics for custom sawmills and gristmills are not included in the general tables or in the totals for manufacturing industries, but are presented in the following summary:

	Custom sawmills.	Custom gristmills.
Number of establishments	294	822
Persons engaged in the industry	1,009	1,409
Proprietors and firm members	381	1,038
Salaried employees	2	2
Wage earners (average number)	626	369
Primary horsepower	5,650	11,933
Capital	$294,594	$544,171
Expenses	144,954	1,725,797
Services	115,416	38,702
Materials	6,092	[1] 1,663,346
Miscellaneous	23,446	23,749
Value of products	326,563	[1] 2,059,677

[1] Includes estimate of all grain ground. A similar estimate for value of lumber sawed by custom sawmills is impracticable.

TABLE I.—COMPARATIVE SUMMARY FOR 1909, 1904, AND 1899.

THE STATE—ALL INDUSTRIES COMBINED AND SELECTED INDUSTRIES.

INDUSTRY.	Census.	Number of establishments.	PERSONS ENGAGED IN INDUSTRY. Total.	Proprietors and firm members.	Salaried employees.	Wage earners (average number).	Primary horsepower.	Capital.	Salaries.	Wages.	Cost of materials.	Value of products.	Value added by manufacture.
								Expressed in thousands.					
STATE—All industries	1909	4,776	79,060	5,050	8,610	65,400	230,224	$172,779	$9,603	$27,888	$111,779	$223,754	$111,975
	1904	3,734	69,755	4,108	5,853	59,794	174,625	147,282	5,871	24,439	86,545	159,754	73,209
	1899	3,648	.....	.....	4,356	51,735	144,161	87,996	4,185	18,454	67,406	126,509	59,103
Boots and shoes, including cut stock and findings.	1909	13	570	11	133	426	232	1,700	211	171	2,444	3,248	804
	1904	[1] 9	720	8	53	659	268	756	47	200	1,360	1,930	570
	1899	[2] 11	303	19	63	221	122	261	37	57	470	657	187
Bread and other bakery products	1909	286	1,433	308	140	985	745	2,198	104	485	1,946	3,338	1,392
	1904	237	1,056	257	55	744	386	1,114	42	350	1,400	2,225	825
	1899	226	928	243	79	606	.....	861	39	216	838	1,644	806
Brick and tile	1909	82	1,267	61	81	1,125	4,463	2,160	78	400	234	1,015	781
	1904	88	1,277	96	67	1,114	3,098	1,563	48	362	176	887	711
	1899	84	1,051	97	36	918	1,890	805	26	252	128	631	503
Butter, cheese, and condensed milk	1909	13	78	5	17	56	164	81	10	30	195	275	80
	1904	3	21	6	3	12	37	19	3	5	48	84	36
	1899	9	31	14	.....	17	37	19	.....	5	55	77	22
Canning and preserving	1909	36	876	38	185	653	907	1,562	168	177	1,093	1,857	764
	1904	16	607	13	74	520	591	724	69	101	706	1,096	390
	1899	12	.....	.....	32	493	.....	242	25	74	281	512	231
Carriages and wagons and materials	1909	161	3,263	171	315	2,777	6,617	7,759	322	1,164	2,713	5,141	2,428
	1904	131	3,119	133	252	2,734	4,971	5,309	252	1,104	2,814	5,505	2,691
	1899	160	.....	.....	164	2,247	.....	3,734	159	809	1,922	3,664	1,742
Cars and general shop construction and repairs by steam-railroad companies.	1909	24	5,887	.....	282	5,605	4,994	5,600	275	3,240	2,900	6,535	3,635
	1904	24	4,773	.....	185	4,588	2,624	2,413	170	2,525	2,956	5,739	2,783
	1899	25	3,668	.....	96	3,572	2,063	1,762	83	1,842	2,268	4,248	1,980
Cars and general shop construction and repairs by street-railroad companies.	1909	7	229	.....	12	217	295	232	12	116	142	276	134
	1904	3	109	.....	6	103	.....	94	6	49	63	124	61
	[3] 1899	.....	.....	.....	.....	.....	.....	.....	.....	.....	.....	.....	.....
Clothing, men's, including shirts	1909	123	4,399	121	429	3,849	807	3,746	543	1,184	3,276	6,052	2,776
	1904	141	4,198	139	300	3,759	568	4,870	278	1,055	3,381	6,433	3,052
	1899	196	.....	.....	185	2,831	.....	1,555	142	723	1,892	3,507	1,615
Clothing, women's	1909	15	475	18	65	392	65	273	43	151	433	772	339
	1904	12	510	13	35	462	76	140	43	190	438	772	334
	1899	9	109	15	3	91	19	18	2	22	78	131	53
Confectionery	1909	24	827	25	117	685	339	811	111	219	1,281	2,257	976
	1904	16	716	12	78	626	362	485	70	157	785	1,454	669
	1899	13	.....	.....	62	476	.....	357	62	93	476	990	514
Cooperage and wooden goods, not elsewhere specified.	1909	49	972	49	45	878	2,726	2,729	65	394	1,703	2,648	945
	1904	[2] 57	1,168	63	52	1,053	1,819	1,375	60	348	2,093	2,973	880
	1899	[2] 44	.....	.....	42	1,270	.....	1,008	64	314	859	1,471	612
Copper, tin, and sheet-iron products	1909	50	595	55	76	464	323	784	78	229	1,685	2,243	558
	1904	39	507	40	53	414	239	411	48	174	308	728	420
	1899	19	.....	.....	26	351	.....	302	20	127	351	669	318
Cordage and twine and jute and linen goods	1909	6	778	1	26	751	1,801	1,505	33	225	709	1,080	371
	1904	[2] 3	475	.....	23	452	1,448	943	27	115	307	598	291
	1899	[1] 4	404	2	18	384	.....	404	22	116	269	479	210
Cotton goods, including cotton small wares	1909	4	1,066	1	21	1,044	3,159	1,917	36	307	1,188	1,902	714
	1904	4	1,056	.....	25	1,031	3,085	2,156	25	243	1,165	1,565	400
	1899	6	1,375	.....	24	1,351	3,605	1,868	34	280	972	1,664	692
Flour-mill and gristmill products	1909	440	2,426	647	378	1,401	24,773	9,010	377	591	18,664	22,365	3,701
	1904	388	2,244	617	254	1,373	23,256	7,342	193	515	15,099	18,008	2,909
	1899	341	.....	.....	168	1,050	18,761	4,389	125	462	10,797	13,017	2,220
Foundry and machine-shop products	1909	129	5,174	97	598	4,479	8,089	9,906	651	2,402	4,735	9,627	4,892
	1904	85	3,045	57	316	2,672	4,095	5,110	346	1,212	2,541	5,349	2,808
	1899	107	.....	.....	295	3,598	.....	4,519	308	1,511	2,640	5,771	3,131
Furniture and refrigerators	1909	32	1,233	19	119	1,095	2,936	1,350	121	444	770	1,671	901
	1904	34	1,206	28	75	1,103	2,309	1,220	74	438	659	1,496	837
	1899	[1] 24	1,018	28	72	918	.....	1,353	66	333	648	1,504	856
Gas, illuminating and heating	1909	15	500	.....	114	386	991	5,789	93	206	315	1,004	689
	1904	17	509	.....	92	417	792	5,391	95	192	264	961	697
	1899	17	339	.....	60	279	343	4,496	51	122	139	671	532
Ice, manufactured	1909	78	645	45	128	472	9,040	4,108	116	243	307	1,135	828
	1904	48	444	33	66	345	8,760	1,816	55	152	139	703	564
	1899	31	266	22	52	192	3,201	1,200	33	84	82	454	372
Iron and steel, steel works and rolling mills	1909	7	2,437	.....	65	2,372	29,640	4,178	99	1,273	5,561	7,779	2,218
	1904	8	2,220	.....	71	2,149	26,965	4,716	78	1,272	4,217	6,168	1,951
	1899	6	1,839	.....	73	1,766	17,250	3,134	92	949	3,116	5,005	1,889
Leather goods	1909	33	1,068	34	220	814	499	1,356	191	389	1,427	2,373	946
	1904	[2] 47	985	47	112	826	308	1,254	92	373	1,073	2,071	998
	1899	[2] 24	.....	.....	92	778	.....	1,040	73	322	1,093	1,878	785
Leather, tanned, curried, and finished	1909	18	724	1	93	630	2,669	5,970	118	308	3,224	4,241	1,017
	1904	20	802	12	62	728	1,766	4,429	90	327	2,807	3,952	1,145
	1899	23	880	17	53	810	1,836	4,681	61	322	2,882	3,757	875

[1] Excluding statistics for two establishments, to avoid disclosure of individual operations.
[2] Excluding statistics for one establishment, to avoid disclosure of individual operations.
[3] Figures can not be shown without disclosing individual operations.

TABLE I.—COMPARATIVE SUMMARY FOR 1909, 1904, AND 1899—Continued.

THE STATE—ALL INDUSTRIES COMBINED AND SELECTED INDUSTRIES—Continued.

INDUSTRY.	Census.	Number of establishments.	Persons engaged in industry. Total.	Proprietors and firm members.	Salaried employees.	Wage earners (average number).	Primary horsepower.	Capital.	Salaries.	Wages.	Cost of materials.	Value of products.	Value added by manufacture.
								Expressed in thousands.					
STATE—Continued.													
Liquors, distilled	1909	206	3,158	143	476	2,539	16,031	$22,452	$609	$728	$8,601	$44,360	$35,759
	1904	182	1,936	157	351	1,428	11,859	17,774	364	554	4,778	11,205	6,427
	1899	177	1,548	188	248	1,112	11,886	12,280	328	559	3,605	9,787	6,182
Liquors, malt	1909	19	1,282	10	260	1,012	6,057	8,893	421	532	1,271	4,949	3,678
	1904	20	966	12	207	747	4,362	6,900	265	471	898	3,674	2,776
	1899	26	729	14	124	591	3,125	5,132	193	327	631	3,187	2,556
Lumber and timber products	1909	1,592	15,800	1,968	790	13,042	59,653	20,884	847	4,382	10,456	21,381	10,925
	1904	960	14,392	1,229	756	12,407	43,404	16,495	724	4,882	8,797	20,565	11,768
	1899	1,000	.....	.....	446	11,282	41,073	9,238	341	3,618	7,514	15,923	8,409
Marble and stone work	1909	75	676	100	66	510	1,685	875	80	261	350	1,060	710
	1904	43	481	52	32	397	926	573	33	211	232	734	502
	1899	26	.....	.....	20	397	.....	349	21	168	238	563	325
Mirrors	1909	4	143	4	9	130	225	241	11	77	324	482	158
	1904	4	149	3	7	139	180	183	11	84	337	483	146
	[1] 1899	.....	.....	.....	.....	.....	.....	.....	.....	.....	.....	.....	.....
Musical instruments, pianos and organs and materials.	1909	6	370	4	23	343	796	655	32	222	272	588	316
	1904	6	381	6	15	360	478	424	19	188	244	505	261
	1899	[2] 4	50	4	3	43	140	118	1	22	71	112	41
Paint and varnish	1909	17	272	6	120	146	768	1,150	196	79	1,213	1,962	749
	1904	13	199	4	52	143	498	591	44	59	565	1,023	458
	1899	12	144	7	44	93	396	362	39	40	470	694	224
Patent medicines and compounds and druggists' preparations.	1909	49	519	38	201	280	447	1,151	189	93	756	2,123	1,367
	1904	35	395	26	161	208	442	1,369	152	73	529	1,770	1,241
	1899	[2] 27	.....	.....	58	191	.....	348	60	64	319	1,077	758
Pottery, terra-cotta, and fire-clay products	1909	19	1,429	7	103	1,319	3,554	2,340	114	538	382	1,470	1,088
	1904	21	1,406	14	80	1,312	2,799	1,518	92	456	347	1,247	900
	1899	16	899	11	47	841	1,576	699	45	233	199	724	525
Printing and publishing	1909	431	4,577	391	1,051	3,135	2,945	5,546	961	1,690	1,645	6,454	4,809
	1904	[2] 398	3,678	411	679	2,588	2,397	4,784	617	1,291	1,171	4,807	3,636
	1899	[3] 336	2,656	314	443	1,899	.....	3,444	390	813	819	3,279	2,460
Shipbuilding, including boat building	1909	10	179	12	10	157	524	271	7	97	155	271	116
	1904	9	131	9	7	115	108	73	7	71	48	151	103
	1899	10	124	14	6	104	206	60	4	48	21	97	76
Slaughtering and meat packing	1909	37	446	44	48	354	853	1,269	61	251	5,746	6,568	822
	1904	22	548	30	46	472	887	1,464	44	243	4,595	5,694	1,099
	1899	28	604	31	62	511	.....	1,327	52	214	4,445	5,177	732
Stoves and furnaces, including gas and oil stoves.	1909	8	635	5	66	564	618	889	81	280	253	827	574
	1904	7	586	2	44	540	361	726	57	345	202	720	518
	[4] 1899	.....	.....	.....	.....	.....	.....	.....	.....	.....	.....	.....	.....
Tobacco manufactures	1909	226	4,877	226	678	3,973	2,713	11,019	911	1,432	8,425	18,598	10,173
	1904	238	4,509	243	297	3,969	2,875	22,691	371	1,226	5,914	14,913	8,999
	1899	239	5,368	258	574	4,536	1,836	4,591	592	1,238	5,736	16,455	10,719
Woolen, worsted, and felt goods, and wool hats	1909	14	858	8	32	818	2,506	1,646	56	241	858	1,278	420
	1904	21	990	26	47	917	2,016	1,936	69	261	775	1,273	498
	1899	[3] 36	656	18	20	618	1,232	1,589	29	145	406	747	341
All other industries	1909	418	6,917	377	1,018	5,522	24,575	18,774	1,172	2,637	14,127	22,549	8,422
	1904	319	7,241	310	763	6,168	13,210	16,131	791	2,565	12,314	20,169	7,855
	1899	320	.....	.....	566	5,298	.....	10,451	566	1,930	10,676	16,286	5,610

CITIES OF 50,000 INHABITANTS OR MORE—ALL INDUSTRIES COMBINED AND SELECTED INDUSTRIES.

COVINGTON—All industries	1909	196	4,528	189	397	3,942	8,256	$6,634	$427	$1,838	$4,471	$8,712	$4,241
	1904	199	4,150	203	244	3,703	.....	6,725	256	1,453	2,610	6,100	3,490
	1899	204	.....	.....	199	3,212	.....	4,228	199	1,200	2,517	5,479	2,962
Bread and other bakery products	1909	18	52	21	3	28	10	34	1	18	76	130	54
	1904	14	45	18	.....	27	.....	74	.....	15	51	89	38
	1899	20	57	26	.....	31	.....	16	.....	12	45	86	41
Brick and tile	1909	5	68	6	4	58	460	165	3	33	10	75	65
	1904	3	60	4	3	53	.....	51	1	21	5	43	38
	1899	3	30	4	1	25	.....	21	1	7	3	20	17
Carriages and wagons and materials	1909	4	26	5	.....	21	5	45	.....	10	9	28	19
	1904	7	36	9	.....	27	.....	52	.....	12	15	39	24
	1899	4	28	6	.....	22	.....	23	.....	9	7	26	19
Clothing, men's, including shirts	1909	38	454	43	.....	411	50	66	.....	130	4	188	184
	1904	53	611	59	2	550	.....	53	2	136	2	204	202
	1899	82	660	88	.....	572	.....	32	.....	127	1	189	188

[1] Figures can not be shown without disclosing individual operations.
[2] Excluding statistics for two establishments, to avoid disclosure of individual operations.
[3] Excluding statistics for one establishment, to avoid disclosure of individual operations.
[4] Not reported separately.

TABLE I.—COMPARATIVE SUMMARY FOR 1909, 1904, AND 1899—Continued.

CITIES OF 50,000 INHABITANTS OR MORE—ALL INDUSTRIES COMBINED AND SELECTED INDUSTRIES—Continued.

INDUSTRY.	Census.	Number of establishments.	PERSONS ENGAGED IN INDUSTRY. Total.	Proprietors and firm members.	Salaried employees.	Wage earners (average number).	Primary horsepower.	Capital.	Salaries.	Wages.	Cost of materials.	Value of products.	Value added by manufacture.
								Expressed in thousands.					
COVINGTON—Continued.													
Copper, tin, and sheet-iron products	1909	14	130	18	16	96	38	$199	$20	$49	$444	$578	$134
	1904	[1] 7	26	10	1	15	.....	32	1	9	15	39	24
	[2] 1899	.....	.....	.....	.....	.....	.....	.....	.....	.....	.....	.....	.....
Foundry and machine-shop products	1909	12	679	3	100	576	710	1,297	116	289	601	1,305	704
	1904	11	463	7	56	400	.....	820	60	192	346	828	482
	1899	[3] 9	333	6	30	297	.....	296	23	147	171	410	239
Liquors, malt	1909	3	173	.....	25	148	1,275	884	46	69	147	681	534
	1904	3	90	.....	10	80	.....	1,043	14	59	82	398	316
	1899	3	102	.....	18	84	.....	765	29	52	66	397	331
Lumber and timber products	1909	10	177	11	24	142	601	327	17	83	172	312	140
	1904	7	186	5	10	171	.....	230	9	80	192	349	157
	1899	6	.....	.....	4	141	.....	159	4	44	136	209	73
Marble and stone work	1909	5	29	6	2	21	124	29	1	16	14	47	33
	1904	4	26	5	.....	21	.....	20	.....	12	22	51	29
	[2] 1899	.....	.....	.....	.....	.....	.....	.....	.....	.....	.....	.....	.....
Printing and publishing	1909	13	75	14	34	27	21	54	24	15	27	125	98
	1904	12	75	12	24	39	.....	81	17	21	24	121	97
	1899	9	51	10	5	36	.....	26	8	13	13	57	44
Tobacco manufactures	1909	30	408	29	68	311	387	589	69	115	740	1,223	483
	1904	31	345	34	26	285	.....	352	28	93	291	819	528
	1899	19	229	18	46	165	.....	217	42	51	175	607	432
All other industries	1909	44	2,257	33	121	2,103	4,575	2,945	130	1,011	2,227	4,020	1,793
	1904	47	2,187	40	112	2,035	.....	3,917	124	803	1,565	3,120	1,555
	1899	49	.....	.....	95	1,839	.....	2,673	92	738	1,900	3,478	1,578
LOUISVILLE—All industries	**1909**	**903**	**32,397**	**669**	**4,705**	**27,023**	**49,926**	**$79,437**	**$5,533**	**$12,460**	**$54,128**	**$101,284**	**$47,156**
	1904	**842**	**28,817**	**706**	**3,126**	**24,985**	.....	**79,999**	**3,367**	**10,812**	**45,682**	**83,204**	**37,522**
	1899	**860**	.....	.....	**2,491**	**23,062**	.....	**44,016**	**2,595**	**8,436**	**34,876**	**66,110**	**31,234**
Baking powders and yeast	1909	3	11	1	4	6	5	6	2	3	4	9	5
	1904	3	12	8	.....	4	.....	4	.....	1	4	9	5
	1899	4	33	8	12	13	.....	9	2	3	13	24	11
Boots and shoes, including cut stock and findings.	1909	7	269	8	15	246	169	234	18	91	269	439	170
	1904	[1] 3	228	3	22	203	.....	268	18	65	193	318	125
	1899	[1] 6	222	11	30	181	.....	96	14	46	138	231	93
Bread and other bakery products	1909	133	920	135	106	679	484	1,807	89	332	1,302	2,246	944
	1904	129	688	132	38	518	.....	782	34	248	990	1,514	524
	1899	130	641	135	69	437	.....	684	36	151	611	1,164	553
Brick and tile	1909	5	221	3	13	205	650	474	16	80	50	194	144
	1904	10	403	3	24	376	.....	702	22	143	83	322	239
	1899	9	316	7	11	298	.....	256	10	93	63	256	193
Canning and preserving	1909	7	449	1	142	306	325	1,033	156	107	846	1,465	619
	1904	7	269	9	56	204	.....	535	57	60	521	807	286
	1899	3	112	5	19	88	.....	90	17	14	146	219	73
Carriages and wagons and materials	1909	38	1,075	36	90	949	2,341	3,276	108	418	800	1,574	774
	1904	31	1,126	27	95	1,004	.....	2,799	107	465	1,160	2,244	1,084
	1899	30	.....	.....	68	955	.....	2,187	91	367	980	1,754	774
Cars and general shop construction and repairs by steam-railroad companies.	1909	4	2,811	.....	106	2,705	2,570	3,019	112	1,482	1,503	3,098	1,595
	1904	4	1,751	.....	69	1,682	.....	670	64	968	1,816	2,882	1,066
	1899	5	1,583	.....	20	1,563	.....	655	16	817	1,389	2,252	863
Clothing, men's, including shirts	1909	20	2,518	9	346	2,163	472	2,604	421	689	2,533	4,354	1,821
	1904	23	2,054	19	256	1,779	.....	3,143	241	579	2,529	4,639	2,110
	1899	15	.....	.....	138	1,245	.....	1,168	127	382	1,558	2,617	1,059
Confectionery	1909	16	747	17	96	634	286	725	96	202	1,205	2,105	900
	1904	10	654	8	67	579	.....	429	63	141	696	1,309	613
	1899	9	.....	.....	59	455	.....	337	58	87	456	944	488
Cooperage and wooden goods, not elsewhere specified.	1909	13	690	8	37	645	1,966	2,142	56	298	1,287	2,028	741
	1904	[1] 14	617	12	35	570	.....	824	41	179	1,457	1,963	506
	1899	[1] 14	.....	.....	38	1,103	.....	838	62	253	539	1,009	470
Copper, tin, and sheet-iron products	1909	17	251	17	30	204	112	275	27	99	409	625	216
	1904	13	234	7	37	190	.....	197	27	90	168	386	218
	1899	[1] 11	.....	.....	24	171	.....	137	18	67	157	338	181
Flour-mill and gristmill products	1909	5	419	.....	156	263	2,410	2,145	184	147	5,734	6,580	846
	1904	5	282	1	74	207	.....	1,220	62	98	3,860	4,374	514
	1899	6	149	4	27	118	.....	507	32	58	1,587	1,825	238
Foundry and machine-shop products	1909	43	3,575	25	386	3,164	5,724	7,096	431	1,700	3,499	6,888	3,389
	1904	[3] 31	1,836	17	170	1,649	.....	3,142	207	735	1,794	3,674	1,880
	1899	47	.....	.....	223	2,749	.....	3,542	251	1,120	2,066	4,457	2,391

[1] Excluding statistics for one establishment, to avoid disclosure of individual operations.
[2] Figures can not be shown without disclosing individual operations.
[3] Excluding statistics for two establishments, to avoid disclosure of individual operations.

TABLE I.—COMPARATIVE SUMMARY FOR 1909, 1904, AND 1899—Continued.

CITIES OF 50,000 INHABITANTS OR MORE—ALL INDUSTRIES COMBINED AND SELECTED INDUSTRIES—Continued.

INDUSTRY AND CITY.	Census.	Number of establishments.	Persons engaged in industry. Total.	Proprietors and firm members.	Salaried employees.	Wage earners (average number).	Primary horsepower.	Capital.	Salaries.	Wages.	Cost of materials.	Value of products.	Value added by manufacture.
								Expressed in thousands.					
LOUISVILLE—Continued.													
Furniture and refrigerators	1909	17	497	17	55	425	960	$487	$57	$178	$356	$765	$409
	1904	17	668	16	39	613	.....	473	36	246	305	764	459
	1899	[1] 16	.....	.....	30	603	.....	481	20	217	297	706	409
Ice, manufactured	1909	12	146	.....	24	122	1,172	1,741	36	67	78	338	260
	1904	6	75	3	15	57	.....	494	17	34	41	200	159
	1899	7	66	4	12	50	.....	372	10	27	35	132	97
Leather goods	1909	20	721	23	171	527	315	975	153	270	1,001	1,670	669
	1904	15	537	16	76	445	.....	757	65	208	626	1,200	574
	1899	18	.....	.....	73	524	.....	758	60	207	787	1,310	523
Leather, tanned, curried, and finished	1909	12	492	1	54	437	1,784	3,426	76	226	2,455	3,169	714
	1904	12	582	4	51	527	.....	2,750	67	249	2,231	3,075	844
	1899	15	623	8	40	575	.....	3,598	49	250	2,373	3,115	742
Liquors, distilled	1909	13	579	1	110	468	2,173	3,152	125	141	2,000	9,684	7,684
	1904	19	436	10	110	316	.....	4,870	119	131	1,478	3,878	2,400
	1899	9	254	8	60	186	.....	3,433	76	98	802	2,909	2,107
Liquors, malt	1909	11	578	10	109	459	2,962	5,347	187	214	593	2,133	1,540
	1904	12	453	12	103	338	.....	4,354	130	217	411	1,931	1,520
	1899	19	393	14	62	317	.....	2,735	98	180	381	1,782	1,401
Lumber and timber products	1909	34	1,913	15	212	1,686	4,415	4,877	259	733	2,509	4,227	1,718
	1904	28	1,761	21	141	1,599	.....	3,185	163	645	2,086	3,584	1,498
	1899	27	1,845	31	88	1,726	.....	1,592	87	567	1,179	2,214	1,035
Marble and stone work	1909	10	161	4	28	129	658	274	39	77	131	384	253
	1904	[1] 5	201	5	15	181	.....	308	19	101	87	321	234
	1899	[2] 5	.....	.....	5	136	.....	129	5	49	54	140	86
Mirrors	1909	4	143	4	9	130	225	241	11	77	324	482	158
	1904	4	149	3	7	139	.....	183	11	84	337	483	146
	[3] 1899	.....	.....	.....	.....	.....	.....	.....	.....	.....	.....	.....	.....
Patent medicines and compounds and druggists' preparations.	1909	26	188	27	66	95	239	510	92	36	524	1,419	895
	1904	[2] 20	190	15	89	86	.....	869	92	38	387	1,301	914
	1899	[2] 20	.....	.....	56	107	.....	240	57	43	259	915	656
Printing and publishing	1909	124	2,716	80	725	1,911	1,815	3,396	715	1,080	1,111	4,192	3,081
	1904	110	2,186	87	484	1,615	.....	3,371	486	910	859	3,332	2,473
	1899	[1] 100	1,491	84	318	1,089	.....	2,560	312	532	607	2,232	1,625
Slaughtering and meat packing	1909	22	353	24	36	293	679	1,101	55	219	4,715	5,372	657
	1904	13	495	17	45	433	.....	1,392	44	229	4,264	5,286	1,022
	1899	12	515	14	52	449	.....	1,218	46	189	3,828	4,445	617
Tobacco manufactures	1909	76	3,637	68	540	3,029	1,997	9,653	764	1,121	7,213	16,269	9,056
	1904	104	3,258	100	195	2,963	.....	21,285	275	920	5,203	12,861	7,658
	1899	116	4,321	123	443	3,755	.....	3,797	498	1,038	5,235	14,790	9,555
All other industries	1909	211	6,317	135	1,039	5,143	13,018	19,421	1,248	2,373	11,677	19,575	7,898
	1904	194	7,672	151	813	6,708	.....	20,983	900	3,028	12,096	20,547	8,451
	1899	207	.....	.....	514	4,169	.....	12,597	543	1,581	9,336	14,330	4,994
CITIES OF 10,000 TO 50,000 INHABITANTS—ALL INDUSTRIES COMBINED.													
Frankfort	1909	31	727	26	164	537	1,331	$2,403	$224	$232	$1,968	$3,083	$1,115
	1904	30	605	28	52	525	.....	1,387	69	152	1,133	1,747	614
	1899	34	.....	.....	63	281	.....	1,035	55	124	829	1,327	498
Henderson	1909	43	1,210	40	82	1,088	3,270	2,257	87	413	1,722	2,932	1,210
	1904	34	558	31	68	459	.....	1,453	51	186	762	1,365	603
	1899	26	.....	.....	34	352	.....	653	28	127	581	1,032	451
Lexington	1909	85	1,307	70	205	1,032	2,579	1,896	194	511	1,249	2,851	1,602
	1904	84	1,389	79	196	1,114	.....	2,064	148	455	1,386	2,775	1,389
	1899	88	.....	.....	120	797	.....	1,366	88	316	986	1,889	903
Newport	1909	144	2,995	146	217	2,632	3,750	4,508	277	1,341	3,366	6,491	3,125
	1904	105	2,220	102	160	1,958	.....	2,816	191	1,052	2,972	5,231	2,259
	1899	134	.....	.....	109	1,955	.....	2,389	117	873	1,473	3,548	2,075
Owensboro	1909	69	1,340	48	228	1,064	4,059	4,294	214	468	2,252	3,505	1,253
	[4] 1904	60	1,627	52	183	1,392	.....	2,845	160	500	1,815	3,319	1,504
	1899	51	.....	.....	116	890	.....	1,960	78	276	915	1,740	825
Paducah	1909	91	3,066	64	389	2,613	5,247	4,703	392	1,245	2,348	4,967	2,619
	1904	84	3,204	72	291	2,841	.....	4,393	272	1,185	1,845	4,443	2,598
	1899	70	.....	.....	124	2,061	.....	2,559	99	795	1,335	2,977	1,642

[1] Excluding statistics for one establishment, to avoid disclosure of individual operations.
[2] Excluding statistics for two establishments, to avoid disclosure of individual operations.
[3] Figures can not be shown without disclosing individual operations.
[4] Figures do not agree with those published in 1904, because it was necessary to revise the totals in order to include data only for those establishments located within the corporate limits of the city.

TABLE II.—DETAIL STATEMENT FOR

	INDUSTRY.	Number of establishments.	PERSONS ENGAGED IN INDUSTRY. Total.	Proprietors and firm members.	Salaried officers, superintendents, and managers.	Clerks. Male.	Clerks. Female.	Wage earners. Average number.	Wage earners. Number. Maximum month.	Wage earners. Number. Minimum month.	WAGE EARNERS—NUMBER DEC. 15, OR NEAREST REPRESENTATIVE DAY. Total.	16 and over. Male.	16 and over. Female.	Under 16. Male.	Under 16. Female.	Primary horsepower.
1	**All industries**	**4,776**	**79,060**	**5,050**	**2,929**	**4,443**	**1,238**	**65,400**	**Oc. 69,476**	**Ja. 61,119**	(1)	(1)	(1)	(1)	(1)	**230,224**
2	Artificial stone	31	119	39	7	.....	1	72	Jy 114	Fe 19	127	127	.....	.....	.....	70
3	Baking powders and yeast	3	11	1	1	2	1	6	De [2] 7	Ja [2] 4	7	5	2	.....	.....	5
4	Baskets, and rattan and willow ware	9	18	9	.....	.....	.....	9	De [2] 10	My [2] 6	10	10	.....	.....	.....	.....
5	Boots and shoes, including cut stock and findings.	13	570	11	41	81	11	426	Oc 466	Au 412	472	263	189	9	11	232
6	Boxes, cigar	3	28	4	2	.....	.....	22	Au [2] 23	De [2] 21	21	8	13	.....	.....	17
7	Brass and bronze products	7	42	8	5	3	1	25	Ap 28	Ja 21	31	30	1	.....	.....	99
8	Bread and other bakery products	286	1,433	308	20	62	58	985	No 1,037	Ja 941	1,023	871	137	14	1	745
9	Brick and tile	82	1,267	61	65	13	3	1,125	Au 1,681	Ja 356	1,538	1,517	.....	21	.....	4,463
10	Brooms	32	140	36	12	5	1	86	Oc 110	Ja 69	91	88	1	2	.....	96
11	Butter, cheese, and condensed milk	13	78	5	7	4	6	56	Je [2] 59	Ja [2] 54	57	56	1	.....	.....	164
12	Canning and preserving	36	876	38	55	105	25	653	Se 1,778	Ja 262	1,711	654	986	19	52	907
13	Carpets, rag	5	60	4	5	.....	5	46	My 73	Ja 29	39	34	5	.....	.....	100
14	Carriages and wagons and materials	161	3,263	171	128	142	45	2,777	Ap 2,913	No 2,642	2,868	2,747	109	11	1	6,617
15	Cars and general shop construction and repairs by steam-railroad companies.	24	5,887	.....	107	157	18	5,605	De 6,205	My 5,159	6,207	6,205	2	.....	.....	4,994
16	Cars and general shop construction and repairs by street-railroad companies.	7	229	.....	8	4	.....	217	No 224	Mh 209	222	221	1	.....	.....	295
17	Chemicals	5	49	2	7	1	.....	39	Au 44	De [2] 36	37	37	.....	.....	.....	102
18	Clothing, men's, including shirts	123	4,399	121	75	312	42	3,849	Ja 3,947	My 3,758	3,889	762	3,006	19	102	807
19	Clothing, women's	15	475	18	22	21	22	392	Oc 432	Je 355	403	106	294	.....	3	65
20	Confectionery	24	827	25	18	61	38	685	Oc 832	Jy 599	754	303	444	.....	7	339
21	Cooperage and wooden goods, not elsewhere specified.	49	972	49	25	15	5	878	Fe 1,127	Jy 604	1,126	1,119	.....	7	.....	2,726
22	Copper, tin, and sheet-iron products	50	595	55	34	22	20	464	Se 516	Mh 403	483	462	9	12	.....	323
23	Cordage and twine and jute and linen goods.	6	778	1	13	9	4	751	Oc 821	Au 621	815	393	399	21	2	1,801
24	Cotton goods, including cotton small wares.	4	1,066	1	13	5	3	1,044	Je 1,069	Au 976	1,058	419	557	39	43	3,159
25	Electrical machinery, apparatus, and supplies.	4	146	1	11	13	4	117	Se 132	My [2] 96	131	100	31	.....	.....	161
26	Flour-mill and gristmill products	440	2,426	647	122	214	42	1,401	Au 1,489	Je 1,281	1,455	1,431	24	.....	.....	24,773
27	Foundry and machine-shop products	129	5,174	97	209	298	91	4,479	De 5,041	Ja 3,875	5,078	4,974	59	45	.....	8,089
28	Furnishing goods, men's	8	85	10	3	3	2	67	Se 84	Ja [2] 47	90	14	76	.....	.....	20
29	Furniture and refrigerators	32	1,233	19	61	42	16	1,095	Mh 1,167	Ap 1,031	1,205	1,175	26	4	.....	2,936
30	Gas, illuminating and heating	15	500	.....	49	37	28	386	Je 407	Se 370	392	390	2	.....	.....	991
31	Hand stamps and stencils and brands	7	35	9	2	5	2	17	De 18	Fe [2] 16	18	16	.....	2	.....	25
32	Ice, manufactured	78	645	45	86	34	8	472	Jy 708	Ja 257	463	460	1	2	.....	9,040
33	Iron and steel, blast furnaces	4	359	4	12	10	2	331	Je 481	Au 205	325	325	.....	.....	.....	7,895
34	Iron and steel, steel works and rolling mills.	7	2,437	.....	26	31	8	2,372	No 2,594	Mh 2,048	2,486	2,486	.....	.....	.....	29,640
35	Jewelry	3	25	4	3	.....	3	15	My [2] 16	Ja [2] 13	14	13	1	.....	.....	6
36	Leather goods	33	1,068	34	42	153	25	814	Mh 847	Ja 781	812	736	50	22	4	499
37	Leather, tanned, curried, and finished	18	724	1	46	41	6	630	Ja 676	Ap 598	669	668	.....	1	.....	2,669
38	Liquors, distilled	206	3,158	143	199	225	52	2,539	Fe 3,269	Au 1,723	3,327	2,567	756	3	1	16,031
39	Liquors, malt	19	1,282	10	60	186	14	1,012	Jy 1,143	Ja 904	991	962	4	25	.....	6,057
40	Lumber and timber products	1,592	15,800	1,968	376	330	84	13,042	Oc 15,297	Ja 10,839	17,493	17,335	53	104	1	59,653
41	Marble and stone work	75	676	100	37	19	10	510	Se 557	Ja 422	546	546	.....	.....	.....	1,685
42	Mattresses and spring beds	8	77	10	6	3	2	56	No 68	Ja 43	67	47	6	13	1	92
43	Mirrors	4	143	4	5	2	2	130	De [2] 140	Fe 117	140	140	.....	.....	.....	225
44	Musical instruments, pianos and organs and materials.	6	370	4	10	9	4	343	De 395	Au 313	394	382	8	3	1	796
45	Oil, cottonseed, and cake	5	240	.....	15	32	6	187	No 269	Jy 95	248	248	.....	.....	.....	1,225
46	Paint and varnish	17	272	6	30	74	16	146	De 178	Ja 128	178	144	32	.....	2	768
47	Patent medicines and compounds and druggists' preparations.	49	519	38	46	107	48	280	Oc 301	My 263	280	163	109	3	5	447
48	Pottery, terra-cotta, and fire-clay products.	19	1,429	7	44	49	10	1,319	De 1,411	Fe 1,221	1,413	1,334	70	9	.....	3,554
49	Printing and publishing	431	4,577	391	302	529	220	3,135	De 3,202	Au 3,069	3,203	2,568	551	76	8	2,945
50	Pumps, not including steam pumps	3	5	4	.....	.....	.....	1	De [3] 1	Jy [3] 1	1	1	.....	.....	.....	3
51	Shipbuilding, including boat building	10	179	12	6	4	.....	157	Au 278	Ja 13	168	168	.....	.....	.....	524
52	Slaughtering and meat packing	37	446	44	14	34	.....	354	Ja 377	Ap 323	366	365	1	.....	.....	853
53	Stoves and furnaces, including gas and oil stoves.	8	635	5	24	39	3	564	Oc 653	My 416	586	584	.....	2	.....	618
54	Tobacco manufactures	226	4,877	226	133	452	93	3,973	Mh 4,143	Au 3,779	4,178	2,454	1,641	58	25	2,713
55	Wall plaster	3	33	.....	8	5	.....	20	Au [2] 23	Ja 16	17	17	.....	.....	.....	130
56	Woolen, worsted, and felt goods, and wool hats.	14	858	8	23	5	4	818	No 873	Ja 680	873	308	501	46	18	2,506
57	All other industries [4]	278	5,445	232	249	434	124	4,406	.....	.....	.....	.....	.....	.....	.....	14,529

[1] No figures given for reasons explained in the Introduction.
[2] Same number reported for one or more other months.
[3] Same number reported throughout the year.
[4] All other industries embrace—

Agricultural implements	6
Automobiles, including bodies and parts	2
Awnings, tents, and sails	5
Axle grease	1
Bags, other than paper	1
Belting and hose, leather	1
Blacking and cleansing and polishing preparations	2
Bluing	2
Boxes, fancy and paper	2
Brushes	2
Buttons	3
Cars, steam-railroad, not including operations of railroad companies	1
Cement	2
Clocks and watches, including cases and materials	3
Cloth, sponging and refinishing	2
Coffee and spice, roasting and grinding	13
Coffins, burial cases, and undertakers' goods	1
Coke	4
Cutlery and tools, not elsewhere specified	4
Dentists' materials	4
Dyeing and finishing textiles	2
Electroplating	2
Fertilizers	4
Firearms and ammunition	1
Flavoring extracts	2
Flax and hemp, dressed	7
Food preparations	9
Foundry supplies	1
Fur goods	1
Gas and electric fixtures and lamps and reflectors	2
Glass	1
Glass, cutting, staining, and ornamenting	2
Gloves and mittens, leather	1
Glue	1
Gold and silver, leaf and foil	1
Grease and tallow	2
Hair work	1
Hats and caps, other than felt, straw, and wool.	2
Hats, fur-felt	2

THE STATE, BY INDUSTRIES: 1909.

	Capital.	EXPENSES.										Value of products.	Value added by manufacture.
		Total.	Services.			Materials.		Miscellaneous.					
			Officials.	Clerks.	Wage earners.	Fuel and rent of power.	Other.	Rent of factory.	Taxes, including internal revenue.	Contract work.	Other.		
1	$172,778,805	$201,162,611	$4,731,350	$4,872,023	$27,887,672	$3,589,757	$108,189,560	$582,735	$35,661,033	$1,052,093	$14,596,388	$223,754,497	$111,975,180
2	92,249	92,928	3,738	180	30,215	263	51,904	1,173	488	.....	4,967	116,875	64,708
3	5,704	9,122	1,200	794	2,596	142	3,370	507	15	.....	498	8,906	5,394
4	5,675	7,473	.....	.....	2,948	80	4,165	30	11	.....	239	10,806	6,561
5	1,700,306	3,226,157	69,549	141,022	170,740	4,230	2,440,107	2,946	4,691	253,408	139,464	3,247,825	803,488
6	13,759	29,602	1,144	.....	9,568	332	16,800	240	98	.....	1,420	36,250	19,118
7	43,171	54,882	2,992	1,965	12,379	2,159	29,850	2,736	330	.....	2,471	61,422	29,413
8	2,198,451	2,805,280	39,954	63,773	485,447	69,016	1,877,354	59,950	14,407	946	194,433	3,337,848	1,391,478
9	2,160,341	812,951	67,696	9,994	399,737	178,077	55,903	3,500	9,342	645	88,057	1,015,447	781,467
10	269,057	424,082	18,690	4,572	31,446	1,631	316,432	1,036	1,051	26,927	22,297	528,818	210,755
11	81,363	247,009	3,794	6,180	30,428	2,296	193,103	480	582	.....	10,146	275,389	79,990
12	1,561,612	1,701,913	59,289	108,813	177,326	11,170	1,082,171	10,920	6,890	.....	245,334	1,856,895	763,554
13	33,940	46,741	6,408	1,895	20,643	1,669	6,824	2,730	105	.....	6,467	51,525	43,032
14	7,759,088	4,627,490	189,725	132,592	1,163,685	55,815	2,656,691	16,238	42,008	4,474	366,262	5,141,107	2,428,601
15	5,600,167	6,534,930	145,261	129,827	3,240,035	99,960	2,799,878	.....	10,336	.....	109,633	6,534,930	3,635,092
16	232,079	276,046	9,464	2,240	115,880	2,385	139,979	.....	2,029	.....	4,069	276,046	133,682
17	154,105	72,623	9,607	706	16,688	4,923	35,582	100	540	.....	4,477	94,710	54,205
18	3,746,268	5,479,325	147,826	395,401	1,184,283	34,265	3,241,502	33,860	20,375	35,707	386,106	6,052,081	2,776,314
19	272,622	697,043	30,034	13,018	151,101	4,696	428,201	10,235	1,233	.....	58,525	772,082	339,185
20	811,375	1,952,937	32,394	79,056	218,900	13,258	1,267,834	21,310	5,465	.....	314,720	2,256,990	975,898
21	2,728,524	2,218,196	43,893	20,751	394,287	7,183	1,695,785	2,993	11,864	6,434	35,006	2,647,519	944,551
22	784,380	2,075,724	48,205	29,900	228,647	11,896	1,673,187	10,720	4,209	6,040	62,860	2,243,339	558,256
23	1,505,196	1,058,143	25,150	7,786	224,946	16,611	692,486	2,332	5,580	.....	83,252	1,079,570	370,473
24	1,916,512	1,657,054	28,018	7,657	307,479	29,311	1,158,624	1,000	19,985	.....	104,980	1,902,467	714,532
25	220,726	204,249	15,136	7,808	53,921	2,467	98,624	1,080	1,301	.....	23,912	228,927	127,836
26	9,009,997	20,438,837	146,394	231,088	591,415	184,030	18,480,213	8,755	63,647	10,150	723,145	22,364,950	3,700,707
27	9,905,550	8,617,482	348,019	303,477	2,401,764	254,250	4,480,562	29,102	47,125	42,289	710,894	9,626,686	4,891,874
28	41,326	97,148	1,400	3,360	12,953	551	75,453	692	320	150	2,269	105,582	29,578
29	1,349,795	1,473,609	79,934	41,179	444,346	16,175	753,912	5,585	7,436	12,497	112,545	1,671,234	901,147
30	5,788,607	777,987	62,265	31,080	205,730	261,298	53,247	25,000	47,090	175	92,102	1,003,582	689,037
31	21,556	32,976	2,640	2,810	9,072	927	11,633	3,140	135	368	2,251	40,496	27,936
32	4,108,436	840,477	94,241	21,702	243,338	193,775	113,080	6,700	21,775	419	145,447	1,134,590	827,735
33	2,588,590	1,395,399	24,918	14,001	165,226	379,347	736,483	3,000	24,062	.....	48,362	1,478,595	362,765
34	4,177,795	7,236,719	70,760	28,218	1,273,307	370,770	5,189,795	15,000	14,129	.....	274,740	7,779,320	2,218,755
35	9,706	34,842	3,900	1,758	9,000	195	15,660	781	52	.....	3,496	50,520	34,665
36	1,355,880	2,164,604	68,222	123,138	388,958	10,709	1,416,480	23,399	7,858	338	125,502	2,373,299	946,110
37	5,969,593	3,944,125	74,934	43,183	307,593	40,784	3,183,302	810	23,294	.....	270,225	4,240,795	1,016,709
38	22,452,042	41,914,182	372,770	236,092	727,811	365,784	8,235,634	19,508	31,228,276	13,882	714,425	44,360,104	35,758,686
39	8,892,528	3,907,347	178,635	242,655	532,360	134,173	1,137,324	1,200	774,472	.....	906,478	4,949,047	3,677,550
40	20,883,500	17,425,864	538,424	308,236	4,382,405	120,674	10,335,614	24,131	120,652	444,459	1,151,269	21,380,564	10,924,276
41	875,325	805,816	62,040	18,213	261,266	16,021	333,532	6,520	6,042	7,296	94,886	1,059,798	710,245
42	71,268	115,274	5,079	3,183	23,171	1,355	64,533	2,230	1,064	.....	14,659	129,060	63,172
43	240,841	420,240	5,771	5,228	76,776	3,039	321,378	800	1,266	.....	5,982	482,294	157,877
44	654,553	550,968	21,224	10,839	221,993	5,543	266,192	240	3,385	.....	21,552	588,352	816,617
45	2,362,683	3,893,167	43,695	34,707	90,409	22,050	3,549,124	.....	11,259	.....	141,923	4,141,175	570,001
46	1,149,600	1,666,523	74,577	121,189	78,541	12,045	1,200,498	5,061	8,498	75	166,039	1,962,081	749,538
47	1,150,703	1,817,123	74,362	115,123	93,082	8,942	747,335	8,914	6,560	.....	762,805	2,123,072	1,366,795
48	2,339,729	1,252,597	64,646	49,840	538,161	152,811	229,547	433	10,036	.....	207,123	1,469,757	1,087,399
49	5,545,596	5,184,657	474,511	486,027	1,690,244	94,440	1,550,744	100,750	41,382	138,578	607,981	6,453,842	4,808,658
50	4,290	2,633	.....	.....	480	34	1,816	125	30	.....	148	4,875	3,025
51	271,390	267,004	5,590	1,300	97,483	393	154,771	901	719	.....	5,847	271,067	115,903
52	1,268,876	6,179,132	35,360	25,805	251,325	36,478	5,709,380	1,844	12,093	.....	106,847	6,568,077	822,219
53	889,223	683,974	41,744	39,488	280,069	13,215	239,814	2,040	6,166	16,336	45,112	826,751	573,722
54	11,019,145	17,157,069	301,578	609,421	1,431,500	64,008	8,361,354	32,247	2,934,661	1,510	3,420,790	18,597,786	10,172,424
55	78,690	85,381	14,170	4,004	11,739	2,263	42,946	180	634	.....	9,445	93,600	48,391
56	1,645,642	1,241,089	49,165	6,816	241,467	24,433	833,815	2,250	6,028	.....	77,115	1,277,917	419,669
57	12,759,680	13,226,466	391,105	542,933	2,131,373	245,410	8,398,033	65,281	67,952	28,990	1,355,389	15,367,855	6,724,412

[4] All other industries embrace—Continued.

Hosiery and knit goods	2
House-furnishing goods, not elsewhere specified	2
Ink, writing	2
Instruments, professional and scientific	4
Iron and steel, bolts, nuts, washers, and rivets, not made in steel works or rolling mills	1
Kaolin and ground earths	2
Labels and tags	2
Lard, refined, not made in slaughtering and meat-packing establishments	1
Lime	5
Malt	1
Mineral and soda waters	76
Models and patterns, not including paper patterns	1
Mucilage and paste	1
Musical instruments and materials, not specified	2
Oil, not elsewhere specified	2
Optical goods	2
Peanuts, grading, roasting, cleaning, and shelling	1
Petroleum, refining	1
Photo-engraving	3
Safes and vaults	1
Signs and advertising novelties	2
Soap	5
Sporting and athletic goods	4
Statuary and art goods	1
Steam packing	1
Stereotyping and electrotyping	1
Surgical appliances and artificial limbs	2
Type founding and printing materials	2
Umbrellas and canes	1
Upholstering materials	3
Vault lights and ventilators	1
Vinegar and cider	8
Washing machines and clothes wringers	1
Whips	1
Window shades and fixtures	2
Wire	1
Wirework, including wire rope and cable	5
Wood, turned and carved	19
Wool pulling	1

TABLE III.—DETAIL STATEMENT FOR CITIES OF 50,000 INHABITANTS OR MORE, BY INDUSTRIES,

CITIES OF 50,000 INHABITANTS OR MORE, BY INDUSTRIES.

COVINGTON.

	Industry and city.	Number of establishments	Persons engaged in industry. Total.	Proprietors and firm members.	Salaried officers, superintendents, and managers.	Clerks. Male.	Clerks. Female.	Wage earners (average number). Total.	Wage earners. 16 and over. Male.	Wage earners. 16 and over. Female.	Wage earners. Under 16.	Wage earners—number Dec. 15, or nearest representative day. Total.	16 and over. Male.	16 and over. Female.	Under 16. Male.	Under 16. Female.	Primary horsepower.
1	**All industries**	196	4,528	189	145	192	60	3,942	3,098	797	47	4,130	3,264	819	30	17	8,256
2	Bread and other bakery products	18	52	21	.....	2	1	28	25	2	1	28	25	2	1	.....	10
3	Brick and tile	5	68	6	3	1	.....	58	57	.....	1	104	103	.....	1	.....	460
4	Carriages and wagons and materials	4	26	5	.....	.....	.....	21	21	.....	.....	20	20	.....	.....	.....	5
5	Clothing, men's, including shirts	33	454	43	.....	.....	.....	411	60	335	16	422	62	344	.....	16	50
6	Copper, tin, and sheet-iron products	14	130	18	5	5	6	96	95	.....	1	108	107	.....	1	.....	38
7	Foundry and machine-shop products	12	679	3	37	45	18	576	568	.....	8	586	578	.....	8	.....	710
8	Liquors, malt	3	173	.....	12	13	.....	148	148	.....	.....	146	146	.....	.....	.....	1,275
9	Lumber and timber products	10	177	11	11	10	3	142	142	.....	.....	182	182	.....	.....	.....	601
10	Marble and stone work	5	29	6	2	.....	.....	21	21	.....	.....	24	24	.....	.....	.....	124
11	Printing and publishing	13	75	14	9	20	5	27	26	1	.....	28	27	1	.....	.....	21
12	Tobacco manufactures	30	408	29	12	50	6	311	193	115	3	318	197	118	3	.....	387
13	All other industries [1]	44	2,257	33	54	46	21	2,103	1,742	344	17	2,104	1,793	354	16	1	4,575

[1] All other industries embrace: Artificial stone, 1; awnings, tents, and sails, 1; carpets, rag, 2; cars and general shop construction and repairs by steam-railroad companies, 2; cordage and twine and jute and linen goods, 2; dyeing and finishing textiles, 1; electrical machinery, apparatus, and supplies, 1; flour-mill and gristmill products, 1; foundry supplies, 1; furniture and refrigerators, 2; ice, manufactured, 3; ink, writing, 1; iron and steel, steel works and rolling mills, 1; jewelry, 1; labels and tags, 1; lard, refined, not made in slaughtering and meat-packing establishments, 1; leather goods, 1; liquors, distilled, 1; mineral and soda waters, 1; paint and varnish, 2; patent

LOUISVILLE.

1	**All industries**	903	32,397	669	1,288	2,671	746	27,023	21,244	5,417	362	28,716	22,718	5,621	255	122	49,926
2	Baking powders and yeast	3	11	1	1	2	1	6	4	2	.....	7	5	2	.....	.....	5
3	Boots and shoes, including cut stock and findings.	7	269	8	7	4	4	246	135	103	8	251	138	105	5	3	169
4	Bread and other bakery products	133	920	135	16	44	46	679	561	113	5	705	583	117	4	1	484
5	Brick and tile	5	221	3	7	5	1	205	205	.....	.....	142	142	.....	.....	.....	650
6	Canning and preserving	7	449	1	24	95	23	306	181	125	.....	303	179	124	.....	.....	325
7	Carriages and wagons and materials	38	1,075	36	45	35	10	949	944	4	1	978	973	4	1	.....	2,341
8	Cars and general shop construction and repairs by steam-railroad companies.	4	2,811	.....	58	45	3	2,705	2,703	2	.....	2,965	2,963	2	.....	.....	2,570
9	Clothing, men's, including shirts	20	2,518	9	61	245	40	2,163	487	1,637	39	2,139	482	1,619	4	34	472
10	Confectionery	16	747	17	14	49	33	634	249	378	7	692	272	413	.....	7	286
11	Cooperage and wooden goods, not elsewhere specified.	13	690	8	19	13	5	645	641	.....	4	789	784	.....	5	.....	1,966
12	Copper, tin, and sheet-iron products	17	251	17	14	8	8	204	195	9	.....	210	201	9	.....	.....	112
13	Flour-mill and gristmill products	5	419	.....	29	107	20	263	241	22	.....	270	247	23	.....	.....	2,410
14	Foundry and machine-shop products	43	3,575	25	120	214	52	3,164	3,110	51	3	3,624	3,562	59	3	.....	5,724
15	Furniture and refrigerators	17	497	17	28	19	8	425	423	.....	2	440	438	.....	2	.....	960
16	Ice, manufactured	12	146	.....	15	8	1	122	120	2	.....	101	100	1	.....	.....	1,172
17	Leather goods	20	721	23	30	124	17	527	477	38	12	535	484	39	8	4	315
18	Leather, tanned, curried, and finished	12	492	1	34	18	2	437	437	.....	.....	459	459	.....	.....	.....	1,784
19	Liquors, distilled	13	579	1	25	72	13	468	330	137	1	625	441	183	1	.....	2,173
20	Liquors, malt	11	578	10	24	84	1	459	453	.....	6	446	440	.....	6	.....	2,962
21	Lumber and timber products	34	1,913	15	81	105	26	1,686	1,622	10	54	1,755	1,688	11	56	.....	4,415
22	Marble and stone work	10	161	4	16	9	3	129	129	.....	.....	124	124	.....	.....	.....	658
23	Mirrors	4	143	4	5	2	2	130	130	.....	.....	140	140	.....	.....	.....	225
24	Patent medicines and compounds and druggists' preparations.	26	188	27	23	28	15	95	68	24	3	97	69	25	3	.....	239
25	Printing and publishing	124	2,716	80	183	389	153	1,911	1,502	379	30	1,948	1,531	386	25	6	1,815
26	Slaughtering and meat packing	22	353	24	10	26	.....	293	292	1	.....	300	299	1	.....	.....	679
27	Tobacco manufactures	76	3,637	68	96	360	84	3,029	1,710	1,253	66	3,074	1,735	1,272	44	23	1,997
28	All other industries [1]	211	6,317	135	303	561	175	5,143	3,895	1,127	121	5,597	4,239	1,226	88	44	13,018

[1] All other industries embrace: Agricultural implements, 2; artificial stone, 3; automobiles, including bodies and parts, 1; awnings, tents, and sails, 2; axle grease, 1; bags, other than paper, 1; belting and hose, leather, 1; blacking and cleansing and polishing preparations, 1; bluing, 1; boxes, cigar, 2; boxes, fancy and paper, 1; brass and bronze products, 5; brooms, 6; brushes, 2; butter, cheese, and condensed milk, 1; buttons, 2; carpets, rag, 3; cars and general shop construction and repairs by street-railroad companies, 1; cement, 1; chemicals, 2; clocks and watches, including cases and materials, 1; cloth, sponging and refinishing, 1; clothing, women's, 14; coffee and spice, roasting and grinding, 12; coffins, burial cases, and undertakers' goods, 1; cordage and twine and jute and linen goods, 2; cotton goods, including cotton small wares, 1; cutlery and tools, not elsewhere specified, 1; dentists' materials, 3; dyeing and finishing textiles, 1; electrical machinery, apparatus, and supplies, 1; electroplating, 2; fertilizers, 2; flavoring extracts, 2; food preparations, 6; furnishing goods, men's, 1; gas and electric fixtures and lamps and reflectors, 1; gas, illuminating and heating, 3; glass, cutting, staining, and ornamenting, 2; gloves and mittens, leather, 1; glue, 1; hair work, 1; hand stamps and stencils and brands, 6; hats and caps,

CITIES OF 10,000 TO 50,000 INHABITANTS—ALL INDUSTRIES COMBINED.

1	FRANKFORT	31	727	26	65	85	14	537	509	22	6	525	498	21	2	4	1,331
2	HENDERSON	43	1,210	40	32	40	10	1,088	702	368	18	1,114	719	377	3	15	3,270
3	LEXINGTON	85	1,307	70	67	97	41	1,032	971	56	5	1,126	1,060	61	5	.....	2,579
4	NEWPORT	144	2,995	146	61	115	41	2,632	1,997	583	52	2,737	2,077	606	43	11	3,750
5	OWENSBORO	69	1,340	48	91	92	45	1,064	969	80	15	1,193	1,086	90	17	.....	4,059
6	PADUCAH	91	3,066	64	127	209	53	2,613	2,331	234	48	3,064	2,733	274	46	11	5,247

AND TOTALS FOR ALL INDUSTRIES IN CITIES OF 10,000 BUT LESS THAN 50,000 INHABITANTS: 1909.

CITIES OF 50,000 INHABITANTS OR MORE, BY INDUSTRIES.

COVINGTON.

	Capital.	EXPENSES.										Value of products.	Value added by manufacture.
		Total.	Services.			Materials.		Miscellaneous.					
			Officials.	Clerks.	Wage earners.	Fuel and rent of power.	Other.	Rent of factory.	Taxes, including internal revenue.	Contract work.	Other.		
1	$6,633,612	$8,011,897	$224,711	$202,465	$1,838,215	$158,689	$4,312,250	$34,194	$449,397	$49,600	$742,376	$8,711,929	$4,240,990
2	34,322	104,041	.....	1,248	18,258	2,382	73,707	3,672	323	.....	4,451	130,261	54,172
3	164,704	54,276	2,400	540	32,684	8,155	1,460	150	654	.....	8,233	74,842	65,227
4	45,294	22,724	.....	.....	10,434	340	8,595	90	430	40	2,795	28,440	10,505
5	65,560	145,122	.....	.....	129,560	3,821	25	1,476	818	4,298	5,124	188,191	184,345
6	198,752	530,346	11,540	8,870	48,862	2,587	440,958	1,980	1,092	720	13,737	578,150	134,605
7	1,296,840	1,217,410	61,201	55,224	288,739	13,503	587,950	9,116	5,826	21,179	174,672	1,304,619	703,166
8	883,927	517,410	28,843	16,705	69,479	17,871	129,227	.....	104,722	.....	150,563	681,295	534,197
9	327,398	292,840	11,178	6,077	83,230	4,468	167,219	2,480	1,310	475	16,403	312,429	140,742
10	29,425	39,536	720	.....	16,453	455	13,680	814	165	.....	7,249	47,300	33,165
11	54,180	105,456	11,200	12,795	15,189	1,566	25,212	2,948	330	22,863	13,353	125,208	98,430
12	588,537	1,216,424	16,928	51,593	115,218	3,202	736,935	1,980	209,313	.....	81,255	1,223,233	483,096
13	2,944,673	3,766,312	80,701	49,413	1,010,109	100,339	2,127,282	9,488	124,414	25	264,541	4,017,961	1,790,340

medicines and compounds and druggists' preparations, 3; pottery, terra-cotta, and fire-clay products, 1; safes and vaults, 1; slaughtering and meat packing, 4; soap, 1; stoves and furnaces, including gas and oil stoves, 1; umbrellas and canes, 1; vault lights and ventilators, 1; vinegar and cider, 1; wirework, including wire rope and cable, 1; wood, turned and carved, 1; wool pulling, 1.

LOUISVILLE.

1	$79,437,347	$91,729,589	$2,467,100	$3,066,182	$12,459,977	$1,264,485	$52,863,094	$317,010	$10,343,191	$167,606	$8,780,944	$101,283,955	$47,156,376
2	5,704	9,122	1,200	794	2,596	142	3,370	507	15	.....	498	8,906	5,394
3	234,233	406,925	9,345	8,259	90,602	3,442	265,645	2,946	804	.....	25,882	439,490	170,403
4	1,807,426	1,935,270	36,180	52,576	331,955	46,576	1,255,035	33,653	10,387	946	167,962	2,245,785	944,174
5	473,957	179,207	12,012	3,876	80,407	33,670	15,962	850	2,875	.....	29,555	194,257	144,625
6	1,032,553	1,354,078	48,915	106,684	106,526	7,492	838,293	8,920	5,821	.....	231,427	1,465,354	619,569
7	3,276,259	1,476,904	70,684	37,681	418,293	25,540	774,527	8,895	16,416	841	124,027	1,573,802	773,735
8	3,019,473	3,098,035	77,595	34,086	1,481,731	46,717	1,455,968	.....	1,345	.....	593	3,098,035	1,595,350
9	2,604,418	4,046,322	127,646	293,129	688,914	18,722	2,514,499	29,320	10,611	27,625	335,856	4,353,621	1,820,400
10	724,905	1,822,803	27,414	68,108	202,061	11,728	1,193,007	18,226	4,799	.....	297,460	2,105,082	900,347
11	2,142,390	1,677,646	36,970	19,337	298,155	3,479	1,283,566	2,622	7,877	392	25,248	2,028,205	741,160
12	275,321	578,006	16,700	10,490	99,093	2,568	406,747	4,230	1,981	5,320	30,877	624,775	215,460
13	2,145,297	6,424,403	56,120	128,358	147,114	23,408	5,710,221	.....	18,926	.....	340,256	6,580,203	846,574
14	7,095,836	6,140,574	222,802	208,503	1,700,055	206,948	3,291,820	12,006	33,463	7,721	457,256	6,887,546	3,388,778
15	486,994	655,423	32,772	23,948	177,742	8,151	347,839	4,985	3,414	5,897	50,675	764,903	408,918
16	1,741,423	250,225	28,184	7,598	67,275	59,948	18,220	1,200	4,804	.....	62,996	337,796	259,628
17	975,433	1,551,699	52,050	101,028	269,832	6,934	994,268	20,979	6,185	338	100,085	1,669,916	668,714
18	3,426,411	2,985,727	58,226	17,770	226,414	26,191	2,428,310	680	17,457	.....	210,679	3,168,902	714,401
19	3,152,034	9,487,732	51,974	72,969	141,314	63,336	1,936,497	.....	7,025,530	.....	196,112	9,683,897	7,684,064
20	5,346,700	1,588,813	75,968	110,569	214,247	79,447	513,115	1,200	401,159	.....	193,108	2,132,715	1,540,153
21	4,877,225	3,776,713	146,906	111,829	733,071	36,838	2,472,177	7,725	32,237	.....	235,930	4,226,884	1,717,869
22	273,568	294,362	29,340	9,184	76,944	4,357	126,519	2,690	3,109	3,850	38,369	384,011	253,135
23	240,841	420,240	5,771	5,228	76,776	3,039	321,378	800	1,266	.....	5,982	482,294	157,877
24	509,969	1,185,388	41,599	50,650	35,954	2,887	520,651	4,348	4,722	.....	524,577	1,418,748	895,210
25	3,396,342	3,525,480	341,599	373,789	1,080,283	61,133	1,049,670	52,511	27,036	97,397	442,062	4,192,160	3,081,357
26	1,100,769	5,087,527	32,500	22,348	219,478	32,066	4,682,616	734	11,439	.....	86,346	5,371,842	657,160
27	9,653,245	14,957,293	260,660	502,554	1,120,609	53,629	7,159,444	20,532	2,563,377	.....	3,276,488	16,268,768	9,055,695
28	19,418,621	16,813,672	565,968	684,837	2,372,536	396,097	11,283,730	76,451	126,136	17,279	1,290,638	19,576,053	7,896,226

other than felt, straw, and wool, 1; hats, fur-felt, 2; house-furnishing goods, not elsewhere specified, 2; instruments, professional and scientific, 4; iron and steel, steel works and rolling mills, 1; iron and steel, bolts, nuts, washers, and rivets, not made in steel works or rolling mills, 1; jewelry, 1; labels and tags, 1; malt, 1; mattresses and spring beds, 7; mineral and soda waters, 12; models and patterns, not including paper patterns, 1; mucilage and paste, 1; musical instruments, pianos and organs and materials, 4; oil, cottonseed, and cake, 4; oil, not elsewhere specified, 2; optical goods, 2; paint and varnish, 12; peanuts, grading, roasting, cleaning, and shelling, 1; photo-engraving, 2; pottery, terra-cotta, and fire-clay products, 2; pumps, not including steam pumps, 2; shipbuilding, including boat building, 1; soap, 3; sporting and athletic goods, 1; statuary and art goods, 1; steam packing, 1; stereotyping and electrotyping, 1; stoves and furnaces, including gas and oil stoves, 6; surgical appliances and artificial limbs, 1; type founding and printing materials, 2; upholstering materials, 1; vinegar and cider, 4; wall plaster, 3; window shades and fixtures, 1; wirework, including wire rope and cable, 4; wood, turned and carved, 6; woolen, worsted, and felt goods, and wool hats, 4.

CITIES OF 10,000 TO 50,000 INHABITANTS—ALL INDUSTRIES COMBINED.

1	$2,402,547	$2,843,737	$99,150	$124,670	$232,065	$18,986	$1,949,185	$2,061	$61,060	$230,328	$126,232	$3,082,746	$1,114,575
2	2,257,071	2,656,658	53,837	33,121	412,525	46,442	1,675,256	12,130	250,939	960	171,448	2,931,639	1,209,941
3	1,896,298	2,541,768	95,425	98,590	510,536	62,595	1,186,040	23,214	335,510	8,838	221,020	2,851,125	1,602,490
4	4,568,332	5,858,015	132,826	144,639	1,340,631	130,669	3,235,609	14,825	207,297	4,322	647,197	6,490,596	3,124,318
5	4,294,273	3,230,595	116,438	97,145	468,164	63,312	2,189,023	8,341	24,917	17,537	245,718	3,505,525	1,253,190
6	4,702,890	4,634,654	213,996	177,546	1,245,478	64,420	2,283,334	16,646	163,731	5,081	464,422	4,966,988	2,619,234

CHAPTER 5.

MINES AND QUARRIES.

Introduction.—The present chapter contains a complete statement of the statistics of all mining industries, which include all mines, quarries, and wells, in the state of Kentucky for the year 1909, as shown by the Thirteenth Census.

A brief explanation of the scope of the census of mining industries and of the terms used, in so far as the usage differs from that followed in the census of manufactures, is presented below in order to prevent any misinterpretation of the statistics.

The explanations here given show the usage of the mining census generally, though some of the special rules have obviously no relation to particular states in which the industries referred to do not exist.

Scope of census.—The Thirteenth Census covered all classes of mines, quarries, and petroleum and gas wells that were in operation during any portion of the year 1909, both those which were producing and those whose operations were confined to development work. Mines, quarries, or wells that were idle during the entire year 1909 were omitted from the canvass. The following operations were likewise omitted from the canvass: Prospecting; the digging or dredging of sand and gravel for the construction of roads and for building operations; the production of mineral waters; and the operation of small bituminous coal banks producing less than 1,000 tons annually. Where the mineral products are not marketed in their crude condition, but are dressed or washed at the mine or quarry, the statistics of mining cover the entire work of obtaining the crude material and its preparation for the market.

Period covered.—The returns cover the calendar year 1909, or the business year which corresponds most nearly to that calendar year. The statistics cover a year's operations, except for enterprises which began or discontinued business during the year.

Number of operators.—As a rule, the unit of enumeration was the "operator." Every individual, firm, or corporation was required to furnish one report for all mines, quarries, or wells which were operated under the same management or for which one set of books of account was kept. Separate reports were obtained for all properties operated in different states, even where they were owned by the same operator. Likewise, where the operations of one individual, firm, or corporation covered more than one class of mines and quarries, such as coal, iron, limestone, etc., a separate report was received for each industry.

Number of mines, quarries, and wells.—This figure represents the total number of mines and quarries in operation or in the course of development at any time during the calendar year 1909, or the business year that corresponds most nearly to that calendar year, and the number of completed petroleum and natural gas wells in operation on December 31, 1909.

In most mining and quarrying industries the number of mines or quarries varies but little from the number of operators.

Expenses of operation and development.—A certain amount of development work is incidental to the operation of every mine. The expenses reported for producing mines include the cost both of operation and of development work which was done in connection with operation.

Wages.—The amount shown as wages includes only the compensation of regular wage earners hired by the day, week, or month, or under the piecework system.

Supplies and materials.—This item includes the cost of lumber and timber used for repairs, mine supports, track ties, etc.; iron and steel for blacksmithing; rails, frogs, sleepers, etc., for tracks and repairs; renewals of tools and machinery and materials for repairs; and supplies, explosives, oil, etc., as well as the cost of fuel and the rent of power. The schedule called only for the cost of such supplies and materials as had been used during the year covered by the report. Accurate figures, however, could be furnished only in those cases where the operators kept an account of supplies and materials used, or had an inventory made of all in stock at the beginning and at the end of the year. Such a system of accounting is far from general among mine operators, and there is reason to believe that in many cases the reported cost of supplies and materials covered all purchased during the year rather than those used during the year. The crude product of some operators was purchased by others for further dressing or refining; the cost of such materials is shown separately in the general table.

Capital.—The census schedule required every operator to state the total amount of capital invested in the enterprise on the last day of the business year reported, as shown by his books. There is, however, a great diversity in the methods of bookkeeping in use by different operators. As a result, the statistics for capital lack uniformity. Some of the figures reported apparently represent capital stock at face value; others include large investments in mineral lands which are not at present being actively mined, but are held in reserve; still others may include expenditures for unproductive mining ventures in no way related to the operations carried on during the census year.

Persons engaged in mining industries.—The statistics of the number of operators and officials, clerks, and wage earners, are based on the returns for December 15, or the nearest representative day. The reported number of wage earners includes overseers and foremen performing work similar to that of the men over whom they have charge; those whose duties are wholly supervisory are classed as superintendents and managers. Because of the common practice of shutting down mines at frequent intervals, it is impossible to ascertain with any satisfactory degree of accuracy the average number of employees—that is, the number who, if continuously employed, would be required to produce the actual output of the year.

Value of products.—Statistics of the value of mineral products were obtained by the Bureau of the Census in cooperation with the United States Geological Survey, but the two bureaus follow different methods in presenting these statistics. The Geological Survey shows separately the value of each mineral product, whereas the Bureau of the Census presents the value of products of each mining industry. The value of products given for a mining industry often includes the value of some products not covered by the industry designation. The crude product of metalliferous mines may include varying combinations of metals, such as gold, silver, copper, lead, zinc, and iron. Similarly, the total value of all products of the granite quarries is not identical with the value of the total output of granite, but may include the value of some marble or other stone quarried in connection with the principal product.

The value of products for 1909 in most cases represents the value of the products marketed during that year, not the value of those mined during that year.

MINING IN KENTUCKY.

Summary.—Statistics for all mining enterprises in the state of Kentucky are presented in Table 7, which gives statistics for all industries combined and for producing enterprises separately in all cases where the statistics could be given without disclosing the operations of an individual enterprise. Statistics for nonproducing enterprises are also shown separately from producing enterprises.

The total value of the products of all mines, quarries, and wells in Kentucky in 1909 amounted to $12,100,075. The principal industries were bituminous coal mining, the production of petroleum and natural gas, and limestone quarrying. The combined value of the products of these three industries was $11,747,637, or 97.1 per cent of the products of all mines, quarries, and wells. Of the total for the three industries, the bituminous coal mines reported products valued at $10,003,481, of which $9,921,441 represented the value of coal sold as such, $80,633 the value of coke made at the mines, and $1,407 the value of other products. Petroleum and natural gas wells and limestone quarries reported products valued, respectively, at $892,281 and $851,875.

In the operation of bituminous coal mines, fluorspar mines, and the mines and quarries included in column "All other" of Table 7, the expenses of operation and development exceeded the value of the products. This was due in part to unprofitable mining ventures and in part to expenditures for development work which added to the value of the mining property.

Character of organization.—Table 1 classifies the producing mining operations of the state under form of organization, distinguishing corporations from individual owners and firms, while Table 2 gives further details for incorporated enterprises distinguished from those which are unincorporated.

Table 1 — Industry and character of organization.	Producing enterprises: 1909						
	Number of operators.	Number of wage earners.	Value of products.		Per cent distribution.		
			Total.	Per operator.	Operators.	Wage earners.	Value of products.
All industries	437	22,033	$12,100,075	$27,689	100.0	100.0	100.0
Individual	120	1,465	662,860	5,524	27.5	6.6	5.5
Firm[1]	77	1,274	816,590	10,605	17.6	5.8	6.7
Corporation	240	19,294	10,620,625	44,253	54.9	87.6	87.8
Bituminous coal	240	19,655	10,003,481	41,681	100.0	100.0	100.0
Individual	59	942	444,090	7,527	24.6	4.8	4.4
Firm	22	952	546,267	24,830	9.2	4.8	5.5
Corporation	159	17,761	9,013,124	56,686	66.3	90.4	90.1
Petroleum and natural gas	85	206	892,281	10,497	100.0	100.0	100.0
Individual	8	1	8,833	1,104	9.4	0.5	1.0
Firm[1]	37	35	118,221	3,195	43.5	17.0	13.2
Corporation	40	170	765,227	19,131	47.1	82.5	85.8
Limestone	83	1,646	851,875	10,264	100.0	100.0	100.0
Individual	47	474	194,640	4,141	56.6	28.8	22.8
Firm	14	229	131,916	9,423	16.9	13.9	15.5
Corporation	22	943	525,319	23,878	26.5	57.3	61.7

[1] Includes 1 quasi cooperative and 1 estate.

Out of a total of 437 operators, 240, or 54.9 per cent were corporations. These corporations reported 87.8 per cent of the total value of products and employed 87.6 per cent of all wage earners. As compared with bituminous coal mining, petroleum and natural gas wells and limestone quarrying report a smaller proportion of the business under the corporate form of organization.

Table 2	Incorporated.	Unincorporated.
Number of operators	240	197
Number of mines and quarries	271	171
Number of wells	780	329
Proprietors and firm members, total	.....	338
Number performing manual labor	.....	75
Salaried employees:		
Officers of corporations	221	.....
Superintendents and managers	279	32
Clerks and other salaried employees	460	30
Wage earners, Dec. 15, 1909, or nearest representative day	19,294	2,739
Capital	$25,117,674	$1,668,966
Expenses of operation and development	10,539,710	1,182,012
Salaries—		
Officers of corporations	300,138	.....
Superintendents and managers	343,761	23,840
Clerks and other salaried employees	282,816	14,593
Wages	7,009,773	817,741
Royalties and rent of mines	369,749	61,830
Taxes	87,923	8,199
Supplies and miscellaneous expenses	2,154,550	255,809
Value of products	10,620,625	1,479,450

Size of enterprises.—In Table 3 the producing mining enterprises of the state are classified according to the number of wage earners employed per enterprise or operating unit.

Table 3 — Industry and wage earners per enterprise.	Producing enterprises: 1909			
	Enterprises.		Wage earners.	
	Number.	Per cent distribution.	Number.	Per cent distribution.
All industries	460	100.0	22,033	100.0
No wage earners	7	1.5	.....	.....
Contract work and part-time employees	45	9.8	.....	.....
1 to 5	84	18.3	249	1.1
6 to 20	111	24.1	1,279	5.8
21 to 50	91	19.8	3,134	14.2
51 to 100	59	12.8	4,432	20.1
Over 100	63	13.7	12,939	58.7
Bituminous coal	263	100.0	19,655	100.0
Contract work	2	0.8	.....	.....
1 to 5	27	10.3	113	0.6
6 to 20	59	22.4	690	3.5
21 to 50	60	22.8	2,102	10.7
51 to 100	54	20.5	4,068	20.7
Over 100	61	23.2	12,682	64.5
Petroleum and natural gas	85	100.0	206	100.0
No wage earners	4	4.7	.....	.....
Contract work and part-time employees	42	49.4	.....	.....
1 to 5	29	34.1	49	23.8
6 to 20	7	8.2	53	25.7
Over 20	3	3.5	104	50.5
Limestone	83	100.0	1,646	100.0
No wage earners	1	1.2	.....	.....
1 to 5	23	27.7	71	4.3
6 to 20	36	43.4	442	26.9
21 to 50	17	20.5	582	35.4
Over 50	6	7.2	551	33.5

Only 63 enterprises, 61 of which were engaged in the production of bituminous coal, employed more than 100 wage earners each. These enterprises, how-

ever, employed 58.7 per cent of the wage earners employed in all producing enterprises. In the petroleum and natural gas industry the average number of employees per enterprise was less than 3. Only 3 of the 85 enterprises in this industry employed over 20 wage earners, and 46 were operated with no wage earners or by contract work or part-time employees.

Prevailing hours of labor.—In Table 4 all producing mines and quarries, except those employing no wage earners and those operated exclusively by contract work and part-time employees, have been classified according to the prevailing hours of labor per day in each enterprise or operating unit. Petroleum and natural gas wells are not included in this table because the lack of regularity in the number of hours worked per day in a large number of enterprises rendered such classification impracticable. The table shows the percentage of the total number of enterprises falling in each group, and also a per cent distribution in which each enterprise has been given a weight according to the total number of wage earners employed December 15, 1909, or the nearest representative day. It should be borne in mind that this latter distribution does not show the exact proportion of the total number of wage earners working the specified number of hours per day, since, in some cases, a part of the employees worked a greater or less number of hours than those generally prevailing in the enterprise.

The table shows a considerable difference in the number of hours wage earners were employed in the two leading industries. In enterprises weighted according to the number of wage earners in the bituminous coal mines 41.8 per cent were operated on a 10-hour-per-day basis and 33.8 per cent on an 8-hour basis, while in the limestone quarries 87.2 per cent were operated on a 10-hour and none on an 8-hour basis, all working 9 hours or over.

Table 4

INDUSTRY AND HOURS PER DAY.	PRODUCING ENTERPRISES: 1909		
	Enterprises.		Per cent distribution of enterprises weighted according to number of wage earners.
	Number.	Per cent distribution.	
All industries	[1] 368	100.0	100.0
8 hours and under	87	23.6	30.5
9 hours	86	23.4	22.8
10 hours	193	52.4	46.4
11 hours	1	0.3	0.1
12 hours	1	0.3	0.1
Bituminous coal	261	100.0	100.0
8 hours and under	86	33.0	33.8
9 hours	67	25.7	24.4
10 hours	108	41.4	41.8
Limestone	81	100.0	100.0
9 hours	18	22.2	11.2
10 hours	62	76.5	87.2
11 hours	1	1.2	1.7

[1] Exclusive of petroleum and natural gas and 1 limestone enterprise for which number of hours was not reported.

Engines and power.—As shown by Table 5, the aggregate horsepower employed in producing enterprises was 53,203, of which 52,058 horsepower was developed by engines owned by the enterprises using them and 1,145 by electric motors operated by purchased current.

Table 5

CHARACTER OF POWER.	PRODUCING ENTERPRISES: 1909				
	Total.	Bituminous coal.	Petroleum and natural gas.	Limestone.	All other.
Primary power:					
Aggregate horsepower	53,203	44,314	4,351	2,999	1,539
Owned	52,058	43,279	4,351	2,889	1,539
Steam engines—					
Number	754	563	59	84	48
Horsepower	48,551	43,230	1,049	2,733	1,539
Gas or gasoline engines—					
Number	174	10	153	11	.....
Horsepower	3,507	49	3,302	156	.....
Electric motors operated by purchased current—					
Number	37	34	.....	3	.....
Horsepower	1,145	1,035	.....	110	.....
Electric motors run by current generated by enterprise using:					
Number	355	354	.....	.....	1
Horsepower	11,756	11,736	.....	.....	20

Comparison of mining industries: 1902–1909.—In order to make comparisons between 1909 and 1902 it is necessary to omit from the 1902 figures, as given in the mines and quarries report for that year, statistics for the production of cement and enterprises operated by governmental institutions; to omit from the 1909 figures, as they appear in other tables in this chapter, statistics for the manufacture of coke at bituminous coal mines; and to add to 1909 statistics, figures for the production of lime, which were omitted from the census of mines and quarries in 1909. Such items as are comparable for the two years are presented in Table 6.

Table 6

	PRODUCING ENTERPRISES.		
	1909	1902	Per cent of increase.[1]
Wages and salaries	$8,800,326	$5,802,221	51.7
Supplies and materials	$1,537,544	$1,110,291	38.5
Royalties and rent of mines	$422,702	$156,562	170.0
Contract work	[2] $165,913	$219,627	−24.5
Value of products	$12,100,005	$8,304,706	45.7
Primary horsepower	53,480	18,682	186.3

[1] A minus sign (−) denotes decrease.
[2] Exclusive of the wages of part-time employees for the petroleum and natural gas industry, which are included under "Contract work," in Table 7.

Duplication between manufactures and mining.—In the operation of limestone and sandstone quarries and bituminous coal mines some of the operators subjected the products obtained to certain manufacturing processes on the premises before marketing. These enterprises have been included in the statistics both for manufactures and for mining. As a result of this fact the combined value of products for the manufacturing and mining industries in Kentucky involves a duplication of $282,069.

DETAILED STATISTICS FOR MINING INDUSTRIES: 1909.

Table 7	Aggregate.	PRODUCING MINES, QUARRIES, AND WELLS.								Nonproducing mines, quarries, and wells.[2]
		Total.	Bituminous coal.	Petroleum and natural gas.	Limestone.	Sandstone.	Clay (sold as such).	Fluorspar.	All other.[1]	
Number of operators	441	437	240	85	83	6	10	5	8	4
Number of mines, quarries, and wells	1,553	1,551	310	1,109	99	7	10	6	10	2
Capital[3]	$27,544,519	$26,786,640	$19,464,333	$5,146,459	$759,516	$157,062	$312,817	$162,645	$783,808	$757,879
Expenses of operation and development	**$11,745,588**	**$11,721,722**	**$10,171,949**	**$577,908**	**$638,387**	**$65,514**	**$37,171**	**$49,915**	**$180,878**	**$23,866**
Services—										
Salaried officers of corporations, superintendents, and managers	$673,859	$667,739	$523,880	$35,154	$70,762	$8,360	$3,360	$7,440	$18,783	$6,120
Clerks and other salaried employees	$301,159	$297,409	$266,042	$17,819	$9,275	$950	$720	$583	$2,020	$3,750
Wage earners	$7,834,851	$7,827,514	$7,153,362	$125,332	$376,792	$30,798	$22,336	$20,452	$98,442	$7,337
Miscellaneous—										
Supplies	$1,325,286	$1,322,406	$1,024,667	$172,095	$70,584	$7,581	$4,339	$13,738	$29,402	$2,880
Fuel and rent of power	$219,139	$218,489	$173,453	$6,070	$21,933	$5,225	$733	$3,742	$7,333	$650
Royalties and rent of mines	$422,706	$422,579	$325,239	$68,917	$17,224	$1,140	$250	$1,857	$7,952	$127
Taxes	$96,354	$96,122	$67,946	$22,488	$3,062	$657	$488	$146	$1,335	$232
Contract work	$186,480	$184,903	$86,660	$96,514	$600	.....	$180	$949	.....	$1,577
Rent of offices and other sundry expenses	$685,754	$684,561	$550,700	$33,519	$68,155	$10,803	$4,765	$1,008	$15,611	$1,193
Value of products	**$12,100,075**	**$12,100,075**	**$10,003,481**	**$892,281**	**$851,875**	**$90,834**	**$46,328**	**$38,695**	**$176,581**	.....
Persons engaged in industry	**23,455**	**23,393**	**20,632**	**386**	**1,795**	**117**	**106**	**86**	**271**	**62**
Proprietors and officials	879	870	537	157	130	11	10	9	16	9
Proprietors and firm members	342	338	118	123	80	2	7	4	4	4
Number performing manual labor	75	75	39	10	20	2	3	1	.....	.....
Salaried officers of corporations	224	221	173	15	23	4	.....	2	4	3
Superintendents and managers	313	311	246	19	27	5	3	3	8	2
Clerks and other salaried employees	496	490	440	23	19	2	1	1	4	6
Wage earners, Dec. 15, 1909, or nearest representative day	22,080	22,033	19,655	206	1,646	104	95	76	251	47
Above ground	5,091	5,044	2,732	206	1,646	104	70	42	244	47
Below ground	16,989	16,989	16,923	.....	.....	.....	25	34	7	.....
Men 16 years of age and over	22,004	21,957	19,591	206	1,635	103	95	76	251	47
Engineers, firemen, mechanics, etc.	1,307	1,295	997	136	108	16	4	15	19	12
Above ground	1,163	1,151	857	136	108	16	4	11	19	12
Below ground	144	144	140	.....	.....	.....	.....	4	.....	.....
Miners, miners' helpers, quarrymen, and stonecutters	16,229	16,202	14,614	.....	1,209	78	86	35	180	27
Above ground	1,553	1,526	.....	.....	1,209	78	61	5	173	27
Below ground	14,676	14,676	14,614	.....	.....	.....	25	30	7	.....
All other employees	4,468	4,460	3,980	70	318	9	5	26	52	8
Above ground	2,348	2,340	1,860	70	318	9	5	26	52	8
Below ground	2,120	2,120	2,120	.....	.....	.....	.....	.....	.....	.....
Boys under 16 years of age[4]	76	76	64	.....	11	1	.....	.....	.....	.....
Number of wage earners employed on the 15th day of each month:										
January	18,021	18,021	16,992	225	487	67	70	73	107	.....
February	17,956	17,954	16,884	218	452	80	70	74	176	2
March	17,577	17,574	16,165	204	781	96	74	74	180	3
April	17,093	17,074	15,189	203	1,186	108	67	77	244	19
May	16,711	16,694	14,662	196	1,344	109	76	77	230	17
June	16,619	16,592	14,609	212	1,300	110	77	82	202	27
July	17,351	17,327	15,191	219	1,399	109	67	79	263	24
August	17,974	17,953	15,651	270	1,472	112	80	43	325	21
September	19,013	18,995	16,743	254	1,499	113	84	43	259	18
October	20,147	20,116	17,874	266	1,521	113	92	41	209	31
November	20,573	20,544	18,568	253	1,292	101	89	26	215	29
December	20,756	20,717	19,127	206	1,012	96	86	25	165	39
Land controlled, acres	**711,803**	**710,636**	**399,846**	**289,236**	**2,312**	**860**	**1,635**	**2,046**	**14,701**	**1,167**
Owned	295,241	294,864	280,053	2,034	2,058	709	1,310	1,876	6,824	377
Held under lease	416,562	415,772	119,793	287,202	254	151	325	170	7,877	790
Mineral and oil land	671,924	670,807	364,669	289,236	1,882	781	1,573	965	11,701	1,117
Owned	260,492	260,165	247,006	2,034	1,628	630	1,248	795	6,824	327
Held under lease	411,432	410,642	117,663	287,202	254	151	325	170	4,877	790
Timber land	19,578	19,548	16,538	.....	10	.....	.....	.....	3,000	30
Other land	20,301	20,281	18,639	.....	420	79	62	1,081	.....	20
Primary horsepower	**53,243**	**53,203**	**44,314**	**4,351**	**2,999**	**587**	**30**	**377**	**545**	**40**

[1] Includes operators as follows: Asphalt and bituminous rock, 2; barytes, 2; iron, 2; lead and zinc, 1; marble, 1.
[2] Includes operators as follows: Bituminous coal, 1; lithographic stone, 1; petroleum and natural gas, 2.
[3] Exclusive of capital which could not be distributed by states because it was reported in one lump sum by operators having mining investments in two or more states.
[4] In the bituminous coal industry 49 boys were employed below ground.