FOURTEENTH CENSUS OF THE UNITED STATES: 1920

DEPARTMENT OF COMMERCE

BULLETIN

BUREAU OF THE CENSUS
SAM. L. ROGERS, DIRECTOR

POPULATION : ILLINOIS

NUMBER OF INHABITANTS, BY COUNTIES AND MINOR CIVIL DIVISIONS

Prepared under the supervision of WM. C. HUNT, Chief Statistician for Population

CONTENTS.

SUMMARY TABLES. Page.
Population of Illinois: 1810 to 1920 1
Population of principal cities, towns, and villages from earliest census to 1920 2
Urban and rural population: 1920, 1910, and 1900 2
MAPS.
Increase or decrease in total and rural population, by counties: 1910 to 1920 3
Density of total and rural population, by counties: 1920 4

DETAILED TABLES. Page.
1. Area and population of counties: 1850 to 1920 5
2. Population of counties by minor civil divisions: 1920, 1910, and 1900 6
3. Population of incorporated places: 1920, 1910, and 1900 10
4. Population of wards of cities, towns, and villages having 5,000 inhabitants or more: 1920 27
5. Urban and rural population of counties: 1920, 1910, and 1900 29

TOTAL POPULATION, INCREASE, AND DISTRIBUTION.

Population of the state.—Illinois was organized as a territory in 1809 and was admitted to the Union as the twenty-first state in 1818. According to the Fourteenth Census, taken as of January 1, 1920, its population is 6,485,280, which represents an increase of 846,689, or 15 per cent, since 1910. During the same period the population of the United States increased by 14.9 per cent. The following summary shows the population of Illinois from 1810 to 1920, inclusive, together with the number and per cent of increase for each decade, in comparison with the per cent of increase for the United States as a whole:

POPULATION OF ILLINOIS: 1810 TO 1920.

CENSUS YEAR.	Population.	INCREASE OVER PRECEDING CENSUS.		Per cent of increase for the United States.
		Number.	Per cent.	
1920	6,485,280	846,689	15.0	14.9
1910	5,638,591	817,041	16.9	21.0
1900	4,821,550	995,198	26.0	20.7
1890	3,826,352	748,481	24.3	25.5
1880	3,077,871	537,980	21.2	30.1
1870	2,539,891	827,940	48.4	22.6
1860	1,711,951	860,481	101.1	35.6
1850	851,470	375,287	78.8	35.9
1840	476,183	318,738	202.4	32.7
1830	157,445	102,234	185.2	33.5
1820	55,211	42,929	349.5	33.1
1810	[1] 12,282	.....	.....	.....

[1] Population of Illinois territory, which comprised the area now constituting the states of Illinois and Wisconsin, together with the western part of the Upper Peninsula of Michigan and the northeastern part of Minnesota.

Counties.—Illinois has 102 counties, of which 46 show increases and 56 decreases as compared with 1910. (See Table 1.) There have been no changes in county boundaries since 1910.

Density of population.—The total land area of the state is 56,043 square miles. The average number of inhabitants to the square mile in 1920 is 115.7 (see Table 1), as against 100.6 in 1910 and 86.1 in 1900.

Minor civil divisions.—The political units into which the counties are divided are collectively termed "minor civil divisions." The counties of Illinois are made up of 1,624 primary divisions, comprising the city of Chicago, 1,434 townships, and 189 election precincts. In 86 counties the townships are the primary divisions, and in the remaining 16 the election precincts are the primary divisions. The secondary divisions are 1,110 in number, comprising 258 cities, 31 towns, and 821 villages. Each of 13 cities, 1 town, and 2 villages is coextensive with the township or precinct in which located, and each of 46 cities, 2 towns, and 94 villages comprises the whole or parts of 2 or more townships or precincts. (See Table 2.)

Cities.—Illinois has 259 cities, of which Chicago, with a population of 2,701,705, is the largest. (See Tables 3 and 4.)

The summary on the following page shows, for each city, town, or village having 25,000 or more inhabitants in 1920, the population at each census for which figures are available, together with the number and per cent of increase during the preceding decade.

TABLE 1.—AREA AND POPULATION OF COUNTIES: 1850 TO 1920.

[A minus sign (—) denotes decrease.]

COUNTY.	Land area in square miles: 1920.	POPULATION. 1920 Total.	1920 Per square mile.	1910	1900	1890	1880	1870	1860	1850	Per cent of increase. 1910 to 1920.	1900 to 1910.	1890 to 1900.
Illinois	56,043	6,485,280	115.7	5,638,591	4,821,550	3,826,352	3,077,871	2,539,891	1,711,951	851,470	15.0	16.9	26.0
Adams	842	62,188	73.9	64,588	67,058	61,888	59,135	56,362	41,823	26,508	—3.7	—3.7	8.4
Alexander	226	23,980	106.1	22,741	19,384	16,563	14,808	10,564	4,707	2,484	5.4	17.3	17.0
Bond	388	16,045	41.4	17,075	16,078	14,550	14,866	13,152	9,815	6,144	—6.0	6.2	10.5
Boone	293	15,322	52.3	15,481	15,791	12,203	11,508	12,942	11,678	7,624	—1.0	—2.0	29.4
Brown	297	9,336	31.4	10,397	11,557	11,951	13,041	12,205	9,938	7,198	—10.2	—10.0	—3.3
Bureau	881	42,648	48.4	43,975	41,112	35,014	33,172	32,415	26,426	8,841	—3.0	7.0	17.4
Calhoun	256	8,245	32.2	8,610	8,917	7,652	7,467	6,562	5,144	3,231	—4.2	—3.4	16.5
Carroll	453	19,345	42.7	18,035	18,963	18,320	16,976	16,705	11,733	4,586	7.3	—4.9	3.5
Cass	371	17,896	48.2	17,372	17,222	15,903	14,493	11,580	11,325	7,253	3.0	0.9	7.9
Champaign	1,043	56,959	54.6	51,829	47,622	42,159	40,863	32,737	14,620	2,649	9.9	8.8	13.0
Christian	700	38,458	54.9	34,594	32,790	30,531	28,227	20,363	10,492	3,203	11.2	5.5	7.4
Clark	493	21,165	42.9	23,517	24,033	21,899	21,894	18,719	14,987	9,532	—10.0	—2.1	9.7
Clay	462	17,684	38.3	18,661	19,553	16,772	16,192	15,875	9,336	4,289	—5.2	—4.6	16.6
Clinton	483	22,947	47.5	22,832	19,824	17,411	18,714	16,285	10,941	5,139	0.5	15.2	13.9
Coles[1]	525	35,108	66.9	34,517	34,146	30,093	27,042	25,235	14,203	9,335	1.7	1.1	13.5
Cook	933	3,053,017	3,272.3	2,405,233	1,838,735	1,191,922	607,524	349,966	144,954	43,385	26.9	30.8	54.3
Crawford	453	22,771	50.3	26,281	19,240	17,283	16,197	13,889	11,551	7,135	—13.4	36.6	11.3
Cumberland	353	12,858	36.4	14,281	16,124	15,443	13,759	12,223	8,311	3,718	—10.0	—11.4	4.4
De Kalb	638	31,339	49.1	33,457	31,756	27,066	26,768	23,205	19,086	7,540	—6.3	5.4	17.3
De Witt	415	19,252	46.4	18,906	18,972	17,011	17,010	14,768	10,820	5,002	1.8	—0.3	11.5
Douglas[1]	417	19,604	47.0	19,591	19,097	17,669	15,853	13,484	7,140	.....	0.1	2.6	8.1
Du Page	345	42,120	122.1	33,432	28,196	22,551	19,161	16,085	14,701	9,200	26.0	18.6	25.0
Edgar	621	25,769	41.5	27,336	28,273	26,787	25,499	21,450	16,925	10,692	—5.7	—3.3	5.5
Edwards	238	9,431	39.6	10,049	10,345	9,444	8,597	7,505	5,454	3,524	—6.1	—2.9	9.5
Effingham	511	19,556	38.3	20,055	20,465	19,358	18,520	15,053	7,810	3,799	—2.5	—2.0	5.7
Fayette	729	26,187	35.9	28,075	28,065	23,367	23,241	19,038	11,189	3,075	—6.7	(2)	20.1
Ford[1]	500	16,466	32.9	17,096	18,359	17,035	15,099	9,103	1,979	.....	—3.7	—6.9	7.8
Franklin	445	57,293	128.7	25,943	19,675	17,138	16,129	12,052	9,393	5,681	120.8	31.9	14.8
Fulton	884	48,163	54.5	49,549	46,201	43,110	41,240	38,291	33,338	22,508	—2.8	7.2	7.2
Gallatin	338	12,856	38.0	14,628	15,836	14,935	12,861	11,134	8,055	5,448	—12.1	—7.6	6.0
Greene	515	22,883	44.4	22,363	23,402	23,791	23,010	20,277	16,093	12,429	2.3	—4.4	—1.6
Grundy	433	18,580	42.9	24,162	24,136	21,024	16,732	14,938	10,379	3,028	—23.1	0.1	14.8
Hamilton	455	15,920	35.0	18,227	20,197	17,800	16,712	13,014	9,915	6,362	—12.7	—9.8	13.5
Hancock	780	28,523	36.6	30,638	32,215	31,907	35,337	35,935	29,061	14,652	—6.9	—4.9	1.0
Hardin	185	7,533	40.7	7,015	7,448	7,234	6,024	5,113	3,759	2,887	7.4	—5.8	3.0
Henderson	376	9,770	26.0	9,724	10,836	9,876	10,722	12,582	9,501	4,612	0.5	—10.3	9.7
Henry	824	45,162	54.8	41,736	46,049	33,338	36,507	35,506	20,560	3,807	8.2	4.2	20.1
Iroquois[1]	1,121	34,841	31.1	35,543	38,014	35,167	35,451	25,782	12,325	4,149	—2.0	—6.5	8.1
Jackson	588	37,091	63.1	35,143	33,871	27,809	22,505	19,634	9,589	5,862	5.5	3.8	21.8
Jasper	508	16,064	31.6	18,157	20,160	18,188	14,515	11,234	8,364	3,220	—11.5	—9.9	10.8
Jefferson	603	28,480	47.2	29,111	28,133	22,590	20,086	17,864	12,965	8,109	—2.2	3.5	24.5
Jersey	367	12,682	34.6	13,054	14,612	14,810	15,542	15,054	12,051	7,354	—9.1	—4.5	—1.3
Jo Daviess	623	21,917	35.2	22,657	24,533	25,101	27,528	27,820	27,325	18,604	—3.3	—7.6	—2.3
Johnson	348	12,022	34.5	14,331	15,667	15,013	13,078	11,248	9,342	4,114	—16.1	—8.5	4.4
Kane	527	99,499	188.8	91,862	78,792	65,061	44,939	30,091	30,062	16,703	8.3	16.6	21.1
Kankakee[1]	668	44,940	67.3	40,752	37,154	28,732	25,047	24,352	15,412	.....	10.3	9.7	29.3
Kendall	324	10,074	31.1	10,777	11,467	12,106	13,083	12,309	13,074	7,730	—9.5	—6.0	—5.3
Knox	711	46,727	65.7	46,159	43,612	38,752	38,344	39,522	28,663	13,270	1.2	5.8	12.5
La Salle	1,146	92,925	81.1	90,132	87,776	80,798	70,403	60,792	48,332	17,815	3.1	2.7	8.6
Lake	455	74,285	163.3	55,058	34,504	24,235	21,296	21,014	18,257	14,226	34.9	59.6	42.4
Lawrence	358	21,380	59.7	22,661	16,523	14,693	13,663	12,533	9,214	6,121	—5.7	37.1	12.5
Lee	742	28,004	37.7	27,750	29,894	26,187	27,491	27,171	17,051	5,292	0.9	—7.2	14.2
Livingston	1,043	39,070	37.5	40,465	42,035	38,455	38,450	31,471	11,637	1,552	—3.4	—3.7	9.3
Logan	617	29,562	47.9	30,216	28,680	25,489	25,037	23,053	14,272	5,128	—2.2	5.4	12.5
McDonough	588	27,074	46.0	26,887	28,412	27,467	27,970	26,509	20,060	7,616	0.7	—5.4	3.4
McHenry	620	33,164	53.5	32,509	29,759	26,114	24,908	23,762	22,089	14,978	2.0	9.2	14.0
McLean	1,191	70,107	58.9	68,008	67,843	63,036	60,100	53,988	28,772	10,163	3.1	0.2	7.6
Macon	585	65,175	111.4	54,186	44,003	38,083	30,665	26,481	13,738	3,988	20.3	23.1	15.5
Macoupin	860	57,274	66.6	50,685	42,256	40,380	37,692	32,726	24,602	12,355	13.0	19.9	4.6
Madison	737	66,895	145.0	89,847	64,694	51,535	50,126	44,131	31,251	20,441	19.0	38.9	25.5
Marion	569	37,497	65.9	35,094	30,446	24,341	23,680	20,622	12,730	6,720	6.8	15.3	25.1
Marshall	396	14,760	37.3	15,679	16,370	13,053	15,055	16,956	13,437	5,180	—5.9	—4.2	19.9
Mason	555	16,634	30.0	17,377	17,491	16,067	16,242	16,184	10,931	5,921	—4.3	—0.7	8.9
Massac	240	13,559	56.5	14,200	13,110	11,313	10,443	9,581	6,213	4,092	—4.5	8.3	15.9
Menard	317	11,694	36.9	12,796	14,336	13,120	13,024	11,735	9,584	6,349	—8.6	—10.7	9.3
Mercer	540	18,800	34.8	19,723	20,945	18,545	19,502	18,769	15,042	5,246	—4.7	—5.8	12.9
Monroe	389	12,839	33.0	13,508	13,847	12,948	13,682	12,982	12,832	7,679	—5.0	—2.4	6.9
Montgomery	689	41,403	60.1	35,311	30,836	30,003	28,078	25,314	13,970	6,277	17.3	14.5	2.8
Morgan	576	33,567	58.3	34,420	35,006	32,636	31,514	28,463	22,112	16,004	—2.5	—1.7	7.3
Moultrie	338	14,839	43.9	14,630	15,224	14,481	13,699	10,385	6,385	3,234	1.4	—3.9	5.1
Ogle	759	26,830	35.5	27,864	26,120	28,710	29,937	27,492	22,888	10,020	—3.7	—4.3	1.5
Peoria	636	111,710	175.6	100,265	88,608	70,378	55,355	47,540	36,601	17,547	11.4	13.1	25.9
Perry	451	22,901	50.8	22,088	19,830	17,529	16,007	13,723	9,552	5,278	3.7	11.4	13.1
Piatt	451	15,714	34.8	16,376	17,706	17,062	15,583	10,953	6,127	1,606	—4.0	—7.5	3.8
Pike	786	26,866	34.2	28,622	31,595	31,000	33,751	30,708	27,249	18,819	—6.1	—9.4	1.9

[1] For changes in county boundaries, etc., see footnote on following page.

[2] Increase of less than one-tenth of 1 per cent.

TABLE 1.—AREA AND POPULATION OF COUNTIES: 1850 TO 1920—Continued.

[A minus sign (–) denotes decrease.]

COUNTY.	Land area in square miles: 1920.	POPULATION. 1920 Total.	1920 Per square mile.	1910	1900	1890	1880	1870	1860	1850	Per cent of increase. 1910 to 1920.	1900 to 1910.	1890 to 1900.
Pope	385	9,625	25.0	11,215	13,585	14,016	13,256	11,437	6,742	3,975	–14.2	–17.4	3.1
Pulaski	190	14,629	77.0	15,650	14,554	11,355	9,507	8,752	3,943	2,265	–6.5	7.5	28.2
Putnam	173	7,579	43.8	7,561	4,746	4,730	5,554	6,280	5,587	3,924	0.2	59.3	0.3
Randolph	587	29,109	49.6	29,120	28,001	25,049	25,690	20,859	17,205	11,079	(2)	4.0	11.8
Richland	357	14,044	39.3	15,970	16,391	15,019	15,545	12,803	9,711	4,012	–12.1	–2.6	9.1
Rock Island	424	92,297	217.7	70,404	55,249	41,917	38,302	29,783	21,005	6,937	31.1	27.4	31.8
St. Clair	663	136,520	205.9	119,870	86,685	66,571	61,806	51,068	37,694	20,180	13.9	38.3	30.2
Saline	399	38,353	96.1	30,204	21,685	19,342	15,940	12,714	9,331	5,588	27.0	39.3	12.1
Sangamon	876	100,262	114.5	91,024	71,593	61,195	52,894	46,352	32,274	19,228	10.1	27.1	17.0
Schuyler	432	13,285	30.8	14,852	16,129	16,013	16,249	17,419	14,684	10,573	–10.6	–7.9	0.7
Scott	249	9,489	38.1	10,067	10,455	10,304	10,741	10,539	9,069	7,914	–5.7	–3.7	1.5
Shelby	772	29,601	38.3	31,693	32,126	31,191	30,270	25,476	14,613	7,807	–6.6	–1.3	3.0
Stark	290	9,693	33.4	10,098	10,186	9,982	11,207	10,751	9,091	3,710	–4.0	–0.9	2.0
Stephenson	559	37,743	67.5	36,821	34,933	31,338	31,983	30,698	25,112	11,666	2.5	5.4	11.5
Tazewell	647	38,540	59.6	34,027	33,221	29,556	29,666	27,993	21,470	12,052	13.3	2.4	12.4
Union	403	20,249	50.2	21,856	22,610	21,549	18,102	16,518	11,181	7,615	–7.4	–3.3	4.9
Vermilion [1]	921	86,162	93.6	77,996	65,635	49,905	41,588	30,388	19,800	11,492	10.5	18.8	31.5
Wabash	220	14,034	63.8	14,913	12,583	11,866	9,945	8,841	7,313	4,600	–5.9	18.5	6.0
Warren	546	21,488	39.4	23,313	23,163	21,281	22,933	23,174	18,336	8,176	–7.8	0.6	8.8
Washington	561	18,035	32.1	18,759	19,526	19,262	21,112	17,599	13,731	6,953	–3.9	–3.9	1.4
Wayne	733	22,772	31.1	25,697	27,626	23,806	21,291	19,758	12,223	6,825	–11.4	–7.0	16.0
White	507	20,081	39.6	23,052	25,386	25,605	23,087	16,846	12,403	8,025	–12.9	–9.2	1.5
Whiteside	679	36,174	53.3	34,507	34,710	30,854	30,885	27,503	18,737	5,301	4.8	–0.6	12.5
Will [1]	844	92,911	110.1	84,371	74,764	62,007	53,422	43,013	29,321	16,703	10.1	12.8	20.6
Williamson	449	61,092	136.1	45,098	27,796	22,226	19,324	17,329	12,205	7,216	35.5	62.2	25.1
Winnebago	529	90,629	171.9	63,153	47,845	39,038	30,595	29,301	24,491	11,773	44.0	32.0	19.8
Woodford	528	19,340	36.6	20,506	21,822	21,420	21,620	18,956	13,282	4,415	–5.7	–6.0	4.8

[1] CHANGES IN BOUNDARIES, ETC.

THE STATE.—Total for 1890 includes one Indian specially enumerated and not included in the population of any county.
COLES.—Part taken to form Douglas in 1859.
DOUGLAS.—Organized from part of Coles in 1859.
FORD.—Organized from part of Vermilion in 1859.
IROQUOIS.—Part taken to form part of Kankakee in 1853.
KANKAKEE.—Organized from parts of Iroquois and Will in 1853.
VERMILION.—Part taken to form Ford in 1859.
WILL.—Part taken to form part of Kankakee in 1853.

[2] Decrease of less than one-tenth of 1 per cent.

TABLE 2.—POPULATION OF COUNTIES BY MINOR CIVIL DIVISIONS: 1920, 1910, AND 1900.

[For changes in boundaries, etc., between 1910 and 1920, see footnotes; for those between 1900 and 1910, see Reports of the Thirteenth Census: 1910, Vol. II, Table 1, p. 442. For population of incorporated places, see Table 3.]

MINOR CIVIL DIVISION.	1920	1910	1900
Adams County	**62,188**	**64,588**	**67,058**
Beverly township	775	890	1,051
Burton township	737	779	1,007
Camp Point township, including Camp Point village	1,611	1,845	2,126
Clayton township, including Clayton village	1,739	1,682	1,822
Columbus township, including part of Columbus village	708	792	951
Concord township	645	749	907
Ellington township	1,278	1,200	1,278
Fall Creek township	878	876	983
Gilmer township, including part of Columbus village	866	916	1,066
Honey Creek township, including Coatsburg village	952	1,144	1,259
Houston township	631	758	822
Keene township, including Loraine village	1,196	1,106	1,168
Liberty township	1,003	1,011	1,141
Lima township, including Lima village	1,193	1,282	1,554
McKee township	725	869	1,057
Melrose township	2,028	1,915	2,117
Mendon township, including Mendon village	1,261	1,332	1,361
Northeast township, including Golden village and La Prairie town	1,521	1,523	1,511
Payson township, including Payson and Plainville villages	1,383	1,508	1,697
Quincy township, coextensive with Quincy city	35,978	36,587	36,252
Richfield township	740	897	1,010
Riverside township	2,963	3,546	3,432
Ursa township	1,377	1,381	1,486
Alexander County	**23,980**	**22,741**	**19,384**
Beech Ridge precinct	406	496	268
Cache precinct	950	1,187	566
Cairo precinct, coextensive with Cairo city	15,203	14,548	12,566
Delta precinct	420	418	.....
East Cape Girardeau precinct	319	432	449
Elco precinct	915	788	1,247
Lake Milligan precinct	149	290	335
McClure precinct [1]	748	289	645
Alexander County—Continued.			
Miller precinct [1]	234	423	502
Olive Branch precinct	580	418	.....
Sandusky precinct	537	542	696
Santa Fe precinct	641	447	377
Tamms precinct, including Tamms village	1,013	494	.....
Thebes precinct, including Thebes village	1,363	1,363	964
Unity precinct	502	606	769
Bond County	**16,045**	**17,075**	**16,078**
Burgess township, including Pocahontas village and part of Millersburg village	1,860	1,780	1,551
Central township, including Greenville city	4,273	4,370	3,467
Lagrange township	955	1,153	1,364
Mills township	757	937	994
Mulberry Grove township, including Mulberry Grove village	1,921	2,132	2,168
Old Ripley township, including Old Ripley village	1,030	1,156	1,061
Pleasant Mound township, including Smithboro village	1,298	1,385	1,466
Shoal Creek township, including Sorento village and parts of Donnellson and Panama villages	2,927	2,932	2,725
Tamalco township, including part of Keyesport village	1,024	1,230	1,282
Boone County	**15,322**	**15,481**	**15,791**
Belvidere township, including Belvidere city	8,772	8,417	8,347
Bonus township	947	1,006	1,114
Boone township, including Capron village and part of Poplar Grove village	1,479	1,563	1,469
Caledonia township, including part of Poplar Grove village	1,042	1,125	1,176
Flora township	793	891	937
Le Roy township	664	750	842
Manchester township	712	730	884
Spring township	913	999	1,022

[1] ALEXANDER.—Name of McClure precinct changed from Clear Creek, and name of Miller precinct changed from Goose Island, since 1910.

TABLE 2.—POPULATION OF COUNTIES BY MINOR CIVIL DIVISIONS: 1920, 1910, AND 1900—Continued.

[For changes in boundaries, etc., between 1910 and 1920, see footnotes; for those between 1900 and 1910, see Reports of the Thirteenth Census: 1910, Vol. II, Table 1, p. 442. For population of incorporated places, see Table 3.]

MINOR CIVIL DIVISION.	1920	1910	1900
Brown County	**9,336**	**10,397**	**11,557**
Buckhorn township	651	786	1,025
Cooperstown township	1,039	1,193	1,411
Elkhorn township	827	975	1,128
Lee township, including Mound Station town	940	931	1,108
Missouri township	652	683	786
Mount Sterling township, including Mount Sterling city	2,806	3,023	3,138
Pea Ridge township	631	838	946
Ripley township, including Ripley village	337	397	491
Versailles township, including Versailles town	1,453	1,571	1,524
Bureau County	**42,648**	**43,975**	**41,112**
Arispie township, including part of Tiskilwa village	1,016	1,094	1,209
Berlin township, including Malden village and part of Dover village	927	1,009	1,052
Bureau township	602	735	761
Clarion township	604	611	705
Concord township, including Buda and Sheffield villages	2,406	2,551	2,965
Dover township, including part of Dover village	857	896	1,076
Fairfield township	793	797	921
Gold township	629	646	766
Greenville township	1,002	1,096	1,123
Hall township, including Dalzell, Ladd, and Seatonville villages, and Spring Valley city	11,045	12,493	9,844
Indiantown township, including part of Tiskilwa village	1,111	1,093	1,271
La Moille township, including La Moille village	1,288	1,289	1,345
Leepertown township, including Bureau village	770	654	715
Macon township	669	743	602
Manlius township, including Manlius village	974	912	793
Milo township	665	741	731
Mineral township, including Mineral village	970	1,018	1,258
Neponset township, including Neponset village	1,132	1,207	1,224
Ohio township, including Ohio village	1,350	1,353	1,322
Princeton township, including Princeton city	5,131	5,227	4,886
Selby township, including Depue and Hollowayville villages	3,332	2,418	1,662
Walnut township, including Walnut village	1,471	1,420	1,501
Westfield township, including Arlington and Cherry villages	2,138	1,991	1,118
Wheatland township	294	313	369
Wyanet township, including Wyanet village	1,526	1,665	1,803
Calhoun County	**8,245**	**8,610**	**8,917**
Belleview precinct	1,255	1,234	1,366
Carlin precinct	476	513	631
Crater precinct, including Kampsville village	878	1,052	773
Gilead precinct	464	458	682
Hamburg precinct, including Hamburg village	1,249	1,143	1,217
Hardin precinct, including Hardin village	1,185	1,091	954
Point precinct, including Brussels village	1,634	1,833	1,932
Richwood precinct, including Batchtown village	1,104	1,286	1,350
Carroll County	**19,345**	**18,035**	**18,903**
Cherry Grove township	660	794	874
Elkhorn Grove township	424	431	488
Fairhaven township, including part of Chadwick village	1,358	1,278	1,373
Freedom township	490	589	631
Lima township	313	323	362
Mount Carroll township, including part of Mount Carroll city	1,785	1,797	1,951
Rock Creek township, including Lanark city	1,910	1,849	2,093
Salem township, including parts of Chadwick village and Mount Carroll city	1,523	1,498	1,657
Savanna township, including Savanna city	5,513	4,357	3,938
Shannon township, including Shannon village	954	927	1,066
Washington township	756	581	687
Woodland township	722	704	914
Wysox township, including Milledgeville village	1,403	1,334	1,442
York township, including Thomson village	1,474	1,483	1,487
Cass County	**17,896**	**17,372**	**17,222**
Arenzville precinct, including Arenzville village	1,161	1,222	1,263
Ashland precinct, including Ashland village	1,459	1,452	1,629
Bluff Springs precinct	591	624	669
Chandlerville precinct, including Chandlerville village	1,596	1,274	1,439
East Beardstown precinct, including ward 1 of Beardstown city	2,078	2,103	1,985
Hickory precinct	320	401	386
Indian Creek precinct	351	361	408
Monroe precinct	310	308	387
Oregon precinct	588	630	725
Philadelphia precinct	552	546	633
Princeton precinct	230	275	335
Richmond precinct	543	854	898
Virginia precinct, including Virginia city	2,278	2,397	2,588
West Beardstown precinct, including wards 2 to 5 of Beardstown city	5,929	4,805	3,877
Champaign County	**56,959**	**51,829**	**47,622**
Ayers township, including Broadlands village and part of Allerton village	789	929	865
Brown township, including Fisher village	1,551	1,396	1,544
Champaign township, including Champaign city	16,942	13,353	9,966
Colfax township	727	800	901
Compromise township	1,569	1,557	1,576
Condit township	649	689	777
Crittenden township	704	683	820
East Bend township	806	879	1,113
Harwood township	617	737	750
Hensley township	577	596	610
Kerr township	349	418	427
Ludlow township, including Ludlow village and part of Rantoul village	1,418	1,530	1,060
Mahomet township, including Mahomet village	1,209	1,329	1,277
Newcomb township	755	744	854
Ogden township, including Ogden village	1,371	1,389	1,392
Pesotum township, including Pesotum village	1,128	1,096	1,094
Philo township, including Philo village	1,169	1,239	1,175
Rantoul township, including Thomasboro village and part of Rantoul village	2,252	1,995	2,305
Raymond township, including Longview village	973	1,052	1,093
Sadorus township, including parts of Ivesdale and Sadorus villages	1,044	1,088	1,757
St. Joseph township, including St. Joseph village	1,508	1,406	1,491
Scott township	1,028	984	1,026
Sidney township, including Sidney village	1,383	1,303	1,452
Somer township	783	866	940
South Homer township, including Homer village	1,524	1,655	1,821
Stanton township	731	759	805
Tolono township, including Tolono village and part of Sadorus village	1,410	1,379	1,663
Urbana township, including Urbana city	11,393	9,378	6,948
Christian County	**38,458**	**34,594**	**32,790**
Assumption township, including Assumption city	2,791	2,803	2,670
Bear Creek township, including Palmer village	973	1,243	1,239
Buckhart township, including Edinburg village	2,132	2,047	2,671
Greenwood township	790	797	952
Johnson township	801	838	937
King township, including part of Harvel village	700	787	882
Locust township, including Owaneco village	1,044	1,150	1,225
May township	764	832	885
Mosquito township	1,001	1,134	1,175
Mount Auburn township, including Mount Auburn village	1,677	1,634	1,440
Pana township, including Pana city	7,339	7,297	6,561
Prairieton township	833	888	1,028
Ricks township, including Morrisonville village	1,829	1,789	1,675
Rosemond township	938	1,058	1,069
South Fork township, including Bulpitt, Humphreys, Jelsyville, and Kincaid villages	4,335	1,169	1,395
Stonington township, including Stonington village	2,232	1,915	1,261
Taylorville township, including Taylorville city	8,309	7,213	5,725
Clark County	**21,165**	**23,517**	**24,033**
Anderson township	958	1,102	1,341
Auburn township	466	494	561
Casey township, including Casey city	3,508	3,490	2,907
Darwin township	762	872	1,152
Dolson township	962	1,012	1,197
Douglas township	354	389	457
Johnson township	1,153	1,381	1,440
Marshall township, including Marshall city	3,155	3,626	3,166
Martinsville township, including Martinsville city	2,373	2,636	2,290
Melrose township	806	935	1,222
Orange township	890	975	1,210
Parker township	946	888	854
Wabash township	2,244	2,892	3,301
Westfield township, including Westfield village	1,340	1,369	1,403
York township	1,248	1,456	1,532
Clay County	**17,684**	**18,661**	**19,553**
Bible Grove township	980	1,133	1,265
Blair township	984	1,191	1,220
Clay City township, including Clay City village	1,322	1,574	1,790
Harter township, including Flora city	4,811	4,062	3,773
Hoosier township, including part of Sailor Springs village	1,022	1,226	1,394
Larkinsburg township, including Iola village	1,400	1,405	1,498
Louisville township, including Louisville village	1,776	2,026	1,919
Oskaloosa township	944	1,039	1,139
Pixley township, including part of Sailor Springs village	1,458	1,769	1,920
Songer township	790	855	886
Stanford township	1,161	1,340	1,492
Xenia township, including Xenia village	1,036	1,041	1,266

TABLE 2.—POPULATION OF COUNTIES BY MINOR CIVIL DIVISIONS: 1920, 1910, AND 1900—Continued.

[For changes in boundaries, etc., between 1910 and 1920, see footnotes; for those between 1900 and 1910, see Reports of the Thirteenth Census: 1910, Vol. II, Table 1, p. 442. For population of incorporated places, see Table 3.]

MINOR CIVIL DIVISION.	1920	1910	1900
Clinton County	**22,947**	**22,832**	**19,824**
Breese township, including Breese city	3,631	3,580	2,614
Brookside township, including parts of Centralia city and Wamac village	2,095	1,423	1,039
Carlyle township, including Carlyle city	2,320	2,273	2,271
Clement township, including Huey village	456	598	730
East Fork township	698	828	868
Germantown township, including Germantown village	1,457	1,482	1,432
Irishtown township, including part of Keyesport village	849	1,050	952
Lake township	700	806	800
Looking Glass township, including New Baden and New Memphis villages	3,079	2,907	2,070
Meridian township	773	844	821
St. Rose township	1,019	1,034	1,068
Santa Fe township, including Bartelso village	606	760	681
Sugar Creek township, including Aviston village and Trenton city	2,554	3,079	3,000
Wade township, including Beckemeyer village	1,841	1,414	681
Wheatfield township	780	745	797
Coles County	**35,108**	**34,517**	**34,146**
Ashmore township, including Ashmore village	1,103	1,831	2,081
Charleston township, including Charleston city	7,589	6,902	6,760
East Oakland township, including Oakland city	2,204	2,067	2,403
Humboldt township, including Humboldt village	1,397	1,699	1,761
Hutton township	1,511	1,611	1,084
Lafayette township, including part of Mattoon city	1,132	1,220	1,240
Mattoon township, including part of Mattoon city	14,101	12,401	10,583
Morgan township	980	1,042	1,165
North Okaw township	1,413	1,643	1,848
Paradise township	737	868	900
Pleasant Grove township, including Lerna village	1,703	1,840	1,914
Seven Hickory township	1,238	1,393	1,501
Cook County	**3,053,017**	**2,405,233**	**1,838,735**
Barrington township, including part of Barrington village	2,067	1,953	1,814
Berwyn township, coextensive with Berwyn city	14,150	5,841	.....
Bloom township,[2] including Chicago Heights city, Glenwood and South Chicago Heights villages, and parts of Homewood and Steger villages	24,495	18,339	7,120
Bremen township, including Robbins and Tinley Park villages and parts of Hazel Crest and Posen villages	6,412	1,898	1,881
Calumet township,[2] including Burr Oak village and parts of Blue Island city and Riverdale village	8,463	8,881	6,162
Chicago city[2]	2,701,705	2,185,283	1,698,575
Cicero township, coextensive with Cicero town	44,995	14,557	10,310
Elk Grove township, including part of Mount Prospect village	1,418	1,302	1,208
Evanston township,[2] coextensive with Evanston city	37,234	[2] 25,668	18,721
Hanover township, including Bartlett village and part of Elgin city	1,534	1,649	1,657
Lemont township, including Lemont village	3,569	4,296	4,441
Leyden township, including Elmwood Park, Franklin Park, River Grove, and Schiller Park villages	4,929	2,813	2,270
Lyons township, including Hodgkins, Justice, La Grange, and Summit villages, and parts of Brookfield, Hinsdale, Lyons, Riverside, Spring Forest, and Western Springs villages	17,383	11,289	8,350
Maine township,[2] including Des Plaines and Riverview villages and Park Ridge city	8,991	7,103	5,161
New Trier township,[2] including Glencoe, Kenilworth, Wilmette, and Winnetka villages	20,860	12,532	7,299
Niles township,[2] including Morton Grove, Niles, Niles Center, and Tessville villages	5,421	4,203	4,030
Northfield township, including Glenview and Shermerville villages	3,438	2,675	2,323
Norwood Park township	6,897	5,251	3,447
Oak Park township, coextensive with Oak Park village	39,858	19,444	.....
Orland township, including Orland Park village	1,136	1,230	1,296
Palatine township, including Palatine village	2,258	2,147	2,074
Palos township, including Palos Park village and parts of Spring Forest and Worth villages	1,136	1,405	1,074
Proviso township,[2] including Bellwood, Broadview, Forest Park, Hillside, La Grange Park, Maywood, and Melrose Park villages, and parts of Brookfield and Western Springs villages	37,327	26,921	15,498
Rich township, including Matteson village	1,417	1,301	1,421
River Forest township,[2] coextensive with River Forest village	4,358	.....	.....
Riverside township, including parts of Brookfield, Lyons, and Riverside villages	3,380	1,980	1,652
Cook County—Continued.			
Schaumberg township	869	954	1,003
Stickney township,[2] including Stickney village	877	962	.....
Thornton township, including Burnham, Dolton, East Hazel Crest, Lansing, Phoenix, South Holland, and Thornton villages, Harvey and West Hammond cities, and parts of Hazel Crest, Homewood, Posen, and Riverdale villages	30,790	22,067	14,933
Wheeling township, including Arlington Heights and Wheeling villages and part of Mount Prospect village	5,133	3,845	2,981
Worth township,[2] including Chicago Ridge, Evergreen Park, Mount Greenwood, and Oak Lawn villages, and parts of Blue Island city and Worth village	10,517	7,354	6,031
Crawford County	**22,771**	**26,281**	**19,240**
Honey Creek township, including part of Flat Rock village	2,298	2,721	2,148
Hutsonville township, including Hutsonville village	1,784	1,950	2,602
Lamotte township, including Palestine village	2,964	2,739	2,404
Licking township	1,157	1,452	2,160
Martin township	1,623	2,023	1,660
Montgomery township, including part of Flat Rock village	1,763	2,181	1,954
Oblong township, including Oblong and Stoy villages	3,837	4,376	2,386
Prairie township	1,145	1,449	.....
Robinson township, including Robinson city	5,924	6,912	3,428
Southwest township	336	478	492
Cumberland County	**12,858**	**14,281**	**16,124**
Cottonwood township	1,076	1,209	1,476
Crooked Creek township	940	1,130	1,320
Greenup township, including Greenup village	2,699	2,848	3,143
Neoga township, including Neoga village	2,479	2,522	2,824
Spring Point township	1,272	1,400	1,649
Sumpter township, including Toledo town	1,914	2,245	2,304
Union township	1,690	1,787	2,191
Woodbury township, including Jewett village	779	1,074	1,157
De Kalb County	**31,339**	**33,457**	**31,756**
Afton township	593	732	750
Clinton township, including Waterman village	1,090	1,129	1,113
Cortland township, including Cortland town	987	989	1,189
De Kalb township, including De Kalb city	8,909	9,191	6,769
Franklin township, including Kirkland village	1,334	1,485	1,564
Genoa township, including Genoa city	1,860	1,957	1,968
Kingston township, including Kingston village	879	1,051	1,219
Malta township, including Malta town	995	1,091	1,204
Mayfield township	669	766	780
Milan township	618	714	808
Paw Paw township	595	717	821
Pierce township	638	647	754
Sandwich township, including Sandwich city	2,709	2,862	2,837
Shabbona township, including Shabbona village and part of Lee village	1,405	1,448	1,526
Somonauk township, including Somonauk village	905	1,023	1,080
South Grove township	729	704	728
Squaw Grove township, including Hinckley village	1,402	1,442	1,390
Sycamore township, including Sycamore city	4,430	4,785	4,509
Victor township	601	724	747
De Witt County	**19,252**	**18,906**	**18,972**
Barnett township	991	962	1,089
Clintonia township, including Clinton city	7,136	6,414	5,496
Creek township	951	1,022	1,144
De Witt township, including De Witt village	826	863	942
Harp township	732	805	935
Nixon township, including Weldon village	1,114	1,077	1,144
Rutledge township	485	492	538
Santa Anna township, including Farmer City	2,304	2,288	2,427
Texas township	702	687	800
Tunbridge township, including Kenney village	1,283	1,408	1,496
Wapella township, including Wapella village	1,147	1,198	1,151
Waynesville township, including Waynesville village	1,100	1,119	1,200
Wilson township	481	571	610

[2] COOK.—Part of Maine township (comprising Edison Park village), parts of Calumet and Worth townships (comprising Morgan Park village), parts of Evanston city, and of Calumet, Niles, and Stickney townships annexed to Chicago city since 1910. Part of Bloom township annexed to Chicago Heights city since 1910. Part of Worth township annexed to Blue Island city since 1910. Old Evanston township and parts of New Trier and Niles townships annexed to Evanston city, city made coextensive with township, and name of township changed from Ridgeville to Evanston, since 1910; population shown for 1910 includes population (690) of old Evanston township. Part of Proviso township annexed to Maywood village, and part (River Forest village) taken to form River Forest township, since 1910.

TABLE 2.—POPULATION OF COUNTIES BY MINOR CIVIL DIVISIONS: 1920, 1910, AND 1900—Continued.

[For changes in boundaries, etc., between 1910 and 1920, see footnotes; for those between 1900 and 1910, see Reports of the Thirteenth Census: 1910, Vol. II, Table 1, p. 442. For population of incorporated places, see Table 3.]

MINOR CIVIL DIVISION.	1920	1910	1900
Douglas County	**19,604**	**19,591**	**19,097**
Arcola township, including Arcola city	3,088	3,326	3,440
Bourbon township, including part of Arthur village	2,012	1,953	1,942
Bowdre township, including Hindsboro village	1,597	1,788	1,760
Camargo township, including Camargo and Villa Grove villages	3,548	2,974	1,335
Garrett township, including Garrett village and part of Atwood village	1,783	1,954	2,125
Murdock township	987	915	1,176
Newman township, including Newman city	1,950	2,004	2,110
Sargent township	953	1,036	1,261
Tuscola township, including Tuscola city	3,686	3,641	3,948
Du Page County	**42,120**	**33,432**	**28,196**
Addison township, including Addison, Bensenville, and Itasca villages, and part of Elmhurst city	3,302	2,652	2,518
Bloomingdale township, including Bloomingdale village	1,421	1,483	1,521
Downers Grove township, including Downers Grove village and part of Hinsdale village	9,269	7,384	7,007
Lisle township, including part of Naperville city	3,369	2,892	2,127
Milton township, including Glen Ellyn village and Wheaton city	8,434	6,352	4,103
Naperville township, including part of Naperville city	2,911	2,848	2,635
Wayne township	1,098	1,157	1,138
Winfield township, including West Chicago city	4,301	3,753	3,399
York township, including Lombard and Villa Park villages and part of Elmhurst city	7,025	4,911	3,748
Edgar County	**25,769**	**27,336**	**28,273**
Brouilletts Creek township	778	940	1,165
Buck township, including part of Redmon village	746	768	1,064
Edgar township	1,171	1,320	1,641
Elbridge township,[1] including part of Vermilion village	1,207	1,312	1,466
Embarrass township, including Brocton village and part of Redmon village	1,809	1,877	2,022
Grandview township	1,179	1,391	1,645
Hunter township	682	824	884
Kansas township, including Kansas village	1,695	1,809	1,999
Paris township, including Paris city	9,138	8,737	7,305
Prairie township	746	900	984
Ross township, including Chrisman city	1,736	1,971	1,687
Shiloh township	949	1,093	1,314
Stratton township,[2] including part of Vermilion village	946	1,095	1,259
Symmes township	997	1,243	1,561
Young America township, including Hume and Metcalf villages	1,990	2,056	2,277
Edwards County	**9,431**	**10,049**	**10,345**
Albion precinct, including Albion city	2,544	2,195	2,407
Bone Gap precinct, including Bone Gap village	926	1,114	1,178
Browns precinct, including Browns village	759	873	915
Dixon precinct	530	563	670
Ellery precinct	359	383	.....
French Creek precinct, including part of Grayville city	1,301	1,529	1,524
Salem precinct, including West Salem village	1,848	1,962	2,066
Shelby precinct	1,164	1,430	1,585
Effingham County	**19,556**	**20,055**	**20,465**
Banner township, including Shumway village	581	651	662
Bishop township, including Dieterich village	1,098	1,126	1,092
Douglas township, including Effingham city	5,028	4,858	4,716
Jackson township	1,013	1,053	1,186
Liberty township, including Beecher City village	794	810	805
Lucas township	722	862	935
Mason township, including Edgewood and Mason villages	1,527	1,597	1,707
Moccasin township	858	897	898
Mound township, including Altamont city	2,347	2,363	2,446
St. Francis township,[3] including Montrose village and part of Teutopolis village	931	896	926
Summit township	706	908	876
Teutopolis township,[3] including part of Teutopolis village	1,035	983	869
Union township	933	1,045	1,152
Watson township, including Watson village	1,155	1,232	1,320
West township	738	765	866

[1] EDGAR.—Vermilion village returned in 1910 as located wholly in Stratton township.

[3] EFFINGHAM.—Teutopolis village returned as located wholly in Teutopolis township in 1910.

MINOR CIVIL DIVISION.	1920	1910	1900
Fayette County	**26,187**	**28,075**	**28,065**
Avena township, including St. Elmo city	2,360	2,364	2,020
Bear Grove township	972	1,128	1,189
Bowling Green township	774	900	949
Carson township	480	572	649
Hurricane township, including Bingham village	1,750	1,920	1,951
Kaskaskia township	1,033	1,173	1,257
La Clede township, including Farina village	1,550	1,688	1,579
Lone Grove township, including St. Peter village	1,078	1,078	1,106
Loudon township	1,655	1,941	2,042
Otego township, including Brownstown village	1,308	1,461	1,239
Pope township	727	900	849
Ramsey township, including Ramsey village	2,116	2,023	2,390
Sefton township	1,443	1,561	1,684
Seminary township	1,130	1,378	1,406
Sharon township	1,477	1,846	2,000
Vandalia township, including Vandalia city	4,339	4,098	3,640
Wheatland township	912	986	937
Wilberton township	975	1,040	1,178
Ford County	**16,466**	**17,096**	**18,359**
Brenton township, including Piper City village	1,290	1,355	1,377
Button township	720	766	876
Dix township, including Elliott village	1,343	1,366	1,436
Drummer township, including Gibson city	3,178	3,165	3,304
Lyman township, including Roberts village	1,212	1,248	1,413
Mona township, including part of Kempton village	801	850	853
Patton township, including Paxton city	4,040	4,160	4,425
Peach Orchard township, including Melvin village	959	953	1,017
Pella township	517	624	734
Rogers township, including parts of Cabery and Kempton villages	643	695	809
Sullivant township, including Sibley village	1,123	1,185	1,397
Wall township	622	729	718
Franklin County	**57,293**	**25,943**	**19,675**
Barren township	1,132	1,047	1,062
Benton township, including Benton city and Hanaford village	9,017	4,810	2,984
Browning township, including Buckner and West City villages and part of Urbain village	5,665	2,063	1,422
Cave township, including Thompsonville village	1,771	2,006	2,166
Denning township, including Orient City village and wards 3 and 4 of West Frankfort city	7,731	1,707	1,381
Eastern township	1,397	1,588	1,944
Ewing township, including Ewing village	1,460	1,553	1,841
Frankfort township, including Frankfort Heights city and wards 1 and 2 of West Frankfort city	9,949	2,892	1,754
Goode township, including Sesser city	3,072	1,997	809
Northern township, including part of Macedonia village	1,080	1,337	1,725
Six Mile township, including Royalton village and Zeigler city	5,097	1,303	1,000
Tyrone township, including Christopher city, North City and Valier villages, and part of Urbain village	8,722	3,640	1,587
Fulton County	**48,163**	**49,549**	**46,201**
Astoria township, including Astoria town	2,180	2,324	2,834
Banner township	763	903	1,002
Bernadotte township	833	970	1,112
Buckheart township, including Bryant and St. David villages	3,116	2,942	2,329
Canton township, including Canton city and part of Norris village	13,232	12,369	8,780
Cass township, including Smithfield village	1,236	1,406	1,593
Deerfield township	768	806	835
Ellisville township, including Ellisville village	498	494	539
Fairview township, including Fairview village	1,205	1,269	1,257
Farmer township, including part of Table Grove village	1,177	1,202	1,425
Farmington township, including Farmington city and part of Norris village	4,745	4,723	3,171
Harris township, including Marietta village	971	1,085	1,283
Isabel township	528	662	780
Joshua township	966	1,058	976
Kerton township	514	541	535
Lee township	646	767	948
Lewistown township, including Lewistown city	3,034	3,198	3,515
Liverpool township	1,010	1,068	1,206
Orion township	958	1,058	1,268
Pleasant township, including Ipava village	1,508	1,632	1,753
Putman township, including Cuba city	2,256	2,835	2,131
Union township, including Avon village	1,418	1,501	1,569
Vermont township, including Vermont village and part of Table Grove village	1,781	1,975	2,140
Waterford township	355	321	484
Woodland township	1,252	1,395	1,566
Young Hickory township, including part of London Mills village	1,153	1,045	1,161

TABLE 2.—POPULATION OF COUNTIES BY MINOR CIVIL DIVISIONS: 1920, 1910, AND 1900—Continued.

[For changes in boundaries, etc., between 1910 and 1920, see footnotes; for those between 1900 and 1910, see Reports of the Thirteenth Census: 1910, Vol. II, Table 1, p. 442. For population of incorporated places, see Table 3.]

MINOR CIVIL DIVISION.	1920	1910	1900
Gallatin County	**12,856**	**14,628**	**15,836**
Asbury township	531	701	913
Bowlesville township	917	1,019	1,267
Eagle Creek township	905	1,060	1,213
Equality township, including Equality village	2,398	2,180	1,982
Gold Hill township, including Junction village	1,215	1,299	1,388
New Haven township, including New Haven village	1,057	1,239	1,307
North Fork township,[5] including part of Ridgway village	1,050	1,227	1,623
Omaha township, including Omaha village	1,021	1,365	1,554
Ridgway township,[5] including part of Ridgway village	1,989	2,247	2,405
Shawnee township, including Shawneetown city	1,773	2,201	2,151
Greene County	**22,883**	**22,363**	**23,402**
Athensville township	927	1,065	1,240
Bluffdale township, including Eldred village	1,287	1,183	1,195
Carrollton township, including Carrollton city	2,812	3,163	3,342
Kane township, including Kane village	1,427	1,546	1,768
Linder township	697	760	905
Patterson township, including Hillview and Wilmington villages	1,997	1,597	1,603
Rockbridge township, including Greenfield city and Rockbridge village	2,211	2,411	2,460
Roodhouse township, including Roodhouse city	3,805	3,127	3,528
Rubicon township	701	740	906
Walkerville township	1,019	936	1,024
White Hall township, including White Hall city	3,940	3,873	3,192
Woodville township	1,274	1,045	1,142
Wrights township	846	917	1,098
Grundy County	**18,580**	**24,162**	**24,136**
Aux Sable township, including Minooka village	753	855	970
Braceville township, including Braceville village and Central City, and parts of Coal City and Diamond and Godley villages	2,225	4,204	5,224
Erienna township	287	312	245
Felix township, including Carbon Hill and Eileen villages and parts of Coal City and Diamond village	1,208	2,711	3,474
Garfield township, including Gardner town	1,308	1,338	.....
Goodfarm township	740	759	849
Goose Lake township	352	406	449
Greenfield township, including East Brooklyn and South Wilmington villages	1,947	3,287	2,579
Highland township, including Kinsman village	775	980	1,013
Maine township	316	337	341
Mazon township, including Mazon village	1,034	1,163	1,176
Morris township, including Morris city	4,545	4,601	4,328
Nettle Creek township	657	697	794
Norman township	282	257	308
Saratoga township	761	805	880
Vienna township, including Verona village	796	844	865
Wauponsee township	534	606	641
Hamilton County	**15,920**	**18,227**	**20,197**
Beaver Creek township	1,080	1,282	1,429
Crook township	1,121	1,333	1,516
Crouch township, including Belle Prairie City village	1,801	2,081	2,311
Dahlgren township, including Dahlgren village	2,347	2,619	2,812
Flannigan township	1,570	1,998	2,434
Knight Prairie township, including part of Macedonia village	1,216	1,516	1,771
McLeansboro township, including McLeansboro city	2,833	2,819	2,897
Mayberry township, including Broughton village	1,920	2,238	2,224
Twigg township	2,032	2,341	2,803
Hancock County	**28,523**	**30,638**	**32,215**
Appanoose township	661	722	837
Augusta township, including Augusta village	1,760	1,889	1,923
Bear Creek township, including Basco village	886	935	978
Carthage township, including Carthage city	2,767	3,111	2,908
Chili township, including Bowen village	1,430	1,436	1,388
Dallas City township, including part of Dallas City	1,274	1,371	1,147
Durham township	694	787	826
Fountain Green township	857	985	1,038
Hancock township	668	769	926
Harmony township, including Bentley town	924	938	1,006
La Harpe township, including La Harpe city	1,949	1,990	2,324
Montebello township, including Hamilton city and part of Elvaston village	2,402	2,324	2,104
Nauvoo township, including part of Nauvoo city	990	1,068	1,372
Pilot Grove township	889	959	1,010
Pontoosuc township, including Pontoosuc village	533	715	791
Hancock County—Continued.			
Prairie township, including parts of Elvaston and Ferris villages	813	881	1,001
Rock Creek township, including part of Ferris village	1,061	1,128	1,110
Rocky Run township	577	610	760
St. Albans township, including West Point village	1,079	1,089	1,207
St. Mary township, including Plymouth village	1,583	1,576	1,626
Sonora township, including part of Nauvoo city	821	966	1,094
Walker township	922	978	1,164
Warsaw township, coextensive with Warsaw city	2,031	2,254	2,335
Wilcox township	327	392	478
Wythe township	635	765	859
Hardin County	**7,533**	**7,015**	**7,448**
Battery Rock precinct	696	830	989
Cave in Rock precinct, including Cave in Rock village	1,006	1,030	1,086
McFarlan precinct, including Elizabethtown village	1,273	1,333	1,262
Monroe precinct	1,196	1,460	1,980
Rock Creek precinct	932	959	1,226
Rosiclare precinct, including Rosiclare village	2,430	1,403	914
Henderson County	**9,770**	**9,724**	**[6] 10,836**
Bald Bluff township	610	688	.....
Biggsville township, including Biggsville village	1,025	1,057	.....
Carman township	400	438	.....
Gladstone township, including Gladstone village	1,203	1,072	.....
Lomax township, including Lomax village and part of Dallas City	989	826	.....
Media township, including Media village and part of Stronghurst village	820	845	.....
Oquawka township, including Oquawka village	1,097	1,117	.....
Raritan township	756	804	.....
Rozetta township	688	748	.....
Stronghurst township, including part of Stronghurst village	1,518	1,444	.....
Terre Haute township	655	685	.....
Henry County	**45,162**	**41,736**	**40,049**
Alba township	562	407	436
Andover township, including Andover village	713	1,012	1,104
Annawan township, including Annawan village	1,097	1,089	1,203
Atkinson township, including Atkinson village	1,354	1,456	1,515
Burns township	646	742	785
Cambridge township, including Cambridge village	2,009	2,035	2,229
Clover township, including Woodhull village	1,285	1,336	1,483
Colona township, including Colona village	887	856	886
Cornwall township	655	725	759
Edford township	571	586	682
Galva township, including Galva city	3,557	3,170	3,379
Geneseo township, including Geneseo city	4,152	4,045	4,336
Hanna township	413	438	485
Kewanee township,[7] including Kewanee city	17,426	14,088	11,244
Loraine township	566	543	577
Lynn township	641	731	811
Munson township	718	770	862
Osco township	712	743	778
Oxford township, including Alpha village	839	973	1,081
Phenix township	519	509	549
Weller township, including Bishop Hill village	1,056	1,150	1,322
Western township, including Orion village	1,390	1,417	1,303
Wethersfield township, including Wethersfield village	2,588	2,226	1,484
Yorktown township, including Hooppole village	806	689	756
Iroquois County	**34,841**	**35,543**	**38,014**
Artesia township, including Buckley village	1,544	1,617	1,770
Ash Grove township	1,420	1,452	1,511
Ashkum township, including Ashkum and L'Erable villages	1,675	1,805	2,011
Beaver township, including Donovan village and part of Beaverville village	1,619	1,563	1,683
Belmont township, including Woodland village and part of Watseka city	1,595	1,487	1,570
Chebanse township, including Clifton village and part of Chebanse village	2,141	2,170	2,356
Concord township, including Iroquois village	882	1,010	1,176
Crescent township, including part of Crescent City village	897	996	1,157
Danforth township, including Danforth village	1,375	1,413	1,574
Douglas township, including Gilman city	2,258	2,164	2,358
Fountain Creek township	897	990	1,022
Iroquois township, including part of Crescent City village	770	839	909
Loda township, including Loda village	1,162	1,328	1,521
Lovejoy township, including Wellington village	818	847	865

[5] GALLATIN.—Ridgway village returned as located wholly in Ridgway township in 1910.

[6] HENDERSON.—No comparison of population by townships in 1900 can be made township organization adopted in 1907.

[7] HENRY.—Part of Kewanee township annexed to Kewanee city since 1910.

TABLE 2.—POPULATION OF COUNTIES BY MINOR CIVIL DIVISIONS: 1920, 1910, AND 1900—Continued.

[For changes in boundaries, etc., between 1910 and 1920, see footnotes; for those between 1900 and 1910, see Reports of the Thirteenth Census: 1910, Vol. II, Table 1, p. 442. For population of incorporated places, see Table 3.]

MINOR CIVIL DIVISION.	1920	1910	1900
Iroquois County—Continued.			
Martinton township, including Martinton village	1,147	1,297	1,332
Middleport township, including part of Watseka city	2,024	2,764	2,955
Milford township, including Milford village	2,258	2,245	2,203
Milks Grove township	623	595	668
Onarga township, including Onarga village	2,227	2,263	2,390
Papineau township, including Papineau village and part of Beaverville village	1,000	1,048	1,084
Pigeon Grove township, including Cissna Park village	1,254	1,304	1,435
Prairie Green township	683	720	808
Ridgeland township, including Thawville village	805	827	874
Sheldon township, including Sheldon village	1,881	1,819	1,901
Stockland township	986	905	881
Jackson County	**37,091**	**35,143**	**33,871**
Bradley township, including Ava city and Campbell Hill village	1,886	2,179	2,633
Carbondale township, including Carbondale city	7,399	6,508	4,464
Pegogma township	598	824	1,004
De Soto township, including De Soto village	1,570	1,602	1,589
Elk township, including Dowell and Elkville villages	2,789	1,766	1,562
Fountain Bluff township	919	940	758
Grand Tower township, including Grand Tower city	1,284	1,485	1,490
Kinkaid township	748	764	941
Levan township	769	990	1,232
Makanda township, including Makanda village	1,420	1,899	2,333
Murphysboro township, including part of Murphysboro city	11,070	9,001	8,314
Ora township	914	946	1,310
Pomona township	1,367	1,720	1,889
Sand Ridge township, including Fordyce village	1,285	1,291	894
Somerset township, including part of Murphysboro city	2,003	1,973	2,081
Vergennes township, including Vergennes village	1,070	1,195	1,377
Jasper County	**16,064**	**18,157**	**20,160**
Crooked Creek township, including Hidalgo and Rose Hill villages	1,949	2,190	2,756
Fox township	996	973	1,101
Grandville township	1,169	1,355	1,956
Grove township	1,031	1,199	1,418
Hunt City township, including Hunt City village	980	1,144	.....
North Muddy township, including Wheeler village	1,313	1,517	1,777
Ste. Marie township, including Ste. Marie village	1,247	1,460	1,643
Smallwood township	1,041	1,075	1,221
South Muddy township	1,052	1,310	1,477
Wade township, including Newton city	3,888	4,283	4,283
Willow Hill township, including Willow Hill village	1,398	1,651	2,528
Jefferson County	**28,480**	**29,111**	**28,133**
Bald Hill township, including part of Waltonville village	1,292	1,381	1,262
Blissville township, including part of Waltonville village	697	886	985
Casner township, including part of Woodlawn village	1,031	1,177	1,203
Dodds township	905	1,172	1,181
Elk Prairie township, including part of Waltonville village	893	1,139	1,252
Farrington township	1,189	1,452	1,518
Field township	1,155	1,236	1,457
Grand Prairie township	980	1,195	1,182
McClellan township, including part of Waltonville village	1,032	1,108	1,234
Moores Prairie township	783	941	1,258
Mount Vernon township, including Mount Vernon city	11,888	9,600	7,262
Pendleton township, including Belle Rive village	1,302	1,432	1,546
Rome township, including Rome village	1,010	1,463	1,534
Shiloh township, including part of Woodlawn village	1,327	1,374	1,408
Spring Garden township, including Ina town	1,749	2,104	2,213
Webber township	1,247	1,431	1,548
Jersey County	**12,882**	**13,954**	**14,612**
Elsah township, including Elsah village	664	795	838
English township	807	872	995
Fidelity township, including Fidelity village	831	966	997
Jersey township, including Jerseyville city	4,728	5,045	4,656
Mississippi township	958	1,011	1,139
Otter Creek township, including Otterville town	754	857	1,198
Jersey County—Continued.			
Piasa township, including part of Brighton village	806	1,004	1,120
Quarry township, including Grafton city	1,286	1,486	1,416
Richwood township, including Fieldon village	759	843	971
Rosedale township	609	522	659
Ruyle township	480	553	623
Jo Daviess County	**21,917**	**22,657**	**24,533**
Apple River township, including Apple River village	704	808	935
Berreman township	340	391	483
Council Hill township	250	315	371
Derinda township	616	646	717
Dunleith township, including East Dubuque city	1,435	1,446	1,364
East Galena township, including part of Galena city	1,395	1,482	1,613
Elizabeth township, including Elizabeth village	1,250	1,245	1,429
Guilford township	567	636	808
Hanover township, including Hanover village	1,246	1,441	1,640
Menominee township	661	614	670
Nora township, including Nora village	632	724	888
Pleasant Valley township	668	746	855
Rawlins township	236	202	207
Rice township	523	563	577
Rush township	756	802	915
Scales Mound township, including Scales Mound village	647	692	778
Stockton township, including Stockton village	2,135	1,843	1,804
Thompson township	585	658	748
Vinegar Hill township	451	360	400
Wards Grove township	375	435	405
Warren township, including Warren village	1,641	1,723	1,801
West Galena township, including part of Galena city	3,999	4,051	4,232
Woodbine township	805	834	893
Johnson County	**12,022**	**14,331**	**15,667**
Bloomfield township	936	1,215	1,463
Burnside township, including New Burnside village	1,348	1,672	2,008
Cache township,[8] including Belknap and Cypress villages	2,283	[8] 2,371	[8] 2,018
Elvira township, including Buncombe village	1,110	1,347	1,256
Goreville township, including Goreville village	1,522	1,705	2,114
Grantsburg township	1,100	1,308	1,534
Simpson township, including Simpson village	1,018	1,199	1,511
Tunnel Hill township	960	1,246	1,457
Vienna township, including Vienna city	1,745	2,178	2,306
Kane County	**99,499**	**91,862**	**78,792**
Aurora township,[9] including Aurora city and Montgomery village, and part of North Aurora village	40,194	34,163	27,566
Batavia township, including Batavia city and part of North Aurora village	5,085	5,251	4,642
Big Rock township	797	919	879
Blackberry township, including Elburn village	1,262	1,399	1,420
Burlington township, including Burlington village	897	930	920
Campton township	909	1,037	1,040
Dundee township, including Carpentersville, East Dundee, and West Dundee villages	4,735	4,864	4,937
Elgin township, including South Elgin village and part of Elgin city	28,741	27,246	23,600
Geneva township, including Geneva city	3,939	3,634	3,106
Hampshire township, including Hampshire village	1,370	1,524	1,689
Kaneville township	822	834	818
Plato township, including part of Pingree Grove village	940	1,014	1,144
Rutland township, including Gilberts village and part of Pingree Grove village	945	1,169	1,178
St. Charles township, including St. Charles city	5,890	5,627	3,706
Sugar Grove township	801	885	823
Virgil township, including Maple Park village	1,203	1,366	1,324
Kankakee County	**44,940**	**40,752**	**37,154**
Aroma township, including Aroma Park village	1,011	1,009	1,142
Bourbonnais township, including Bourbonnais and Bradley villages	3,603	3,556	3,093
Essex township, including Clarke City and Essex villages	917	1,251	1,765
Ganeer township, including part of Momence city	1,874	1,761	1,564
Kankakee township, including Kankakee city	22,405	17,654	13,866
Limestone township	887	836	876
Manteno township, including Manteno village	1,857	1,956	1,672
Momence township, including part of Momence city	2,298	2,228	2,077

[8] JOHNSON.—Population shown for Cache township for 1910 and 1900 includes population (1,204 and 1,111, respectively) of Belknap precinct (including Belknap village), incorrectly returned as Belknap township in those years.

[9] KANE.—Part of Aurora township annexed to Aurora city since 1910.

TABLE 2.—POPULATION OF COUNTIES BY MINOR CIVIL DIVISIONS: 1920, 1910, AND 1900—Continued.

[For changes in boundaries, etc., between 1910 and 1920, see footnotes; for those between 1900 and 1910, see Reports of the Thirteenth Census: 1910, Vol. II, Table 1, p. 442. For population of incorporated places, see Table 3.]

MINOR CIVIL DIVISION.	1920	1910	1900
Kankakee County—Continued.			
Norton township, including Buckingham village, and parts of Cabery and Reddick villages	1,403	1,615	1,701
Otto township, including Irwin village and part of Chebanse village	1,220	1,064	1,321
Pembroke township	534	420	512
Pilot township, including Herscher village	1,247	1,406	1,434
Rockville township	716	789	850
St. Anne township, including St. Anne village	1,987	2,010	1,870
Salina township, including Bonfield village	793	824	964
Sumner township	670	710	782
Yellowhead township, including Grant Park village	1,509	1,663	1,605
Kendall County	10,074	10,777	11,407
Big Grove township, including Newark village and part of Lisbon village	1,091	1,283	1,411
Bristol township, including Bristol village	1,096	1,136	1,070
Fox township, including part of Millington village	893	976	1,178
Kendall township, including Yorkville village	1,237	1,318	1,365
Lisbon township, including part of Lisbon village	888	1,005	1,037
Little Rock township, including Plano city	2,061	2,220	2,360
Naausay township	627	660	726
Oswego township, including Oswego village	1,539	1,432	1,532
Seward township	642	747	733
Knox County	46,727	46,159	[10] 43,612
Cedar township, including part of Abingdon city	2,616	2,543	2,220
Chestnut township, including part of London Mills village	751	748	877
Copley township, including part of Victoria village	691	799	923
Elba township	558	619	725
Galesburg township, [10] including Galesburg city	24,945	23,118	[10] 951
Haw Creek township	788	826	875
Henderson township, including Henderson village	988	1,076	1,162
Indian Point township, including St. Augustine village and part of Abingdon city	1,624	1,516	1,607
Knox township, including East Galesburg village and Knoxville city	2,955	3,263	3,366
Lynn township	608	673	719
Maquon township, including Maquon village	1,198	1,187	1,250
Ontario township, including Oneida city	1,211	1,252	1,405
Orange township	662	791	868
Persifer township	787	881	759
Rio township	734	809	886
Salem township, including Yates City village	1,360	1,416	1,579
Sparta township, including Watagа village	1,142	1,102	1,298
Truro township, including Williamsfield village	1,005	1,194	1,129
Victoria township, including part of Victoria village	1,091	1,047	1,126
Walnut Grove township, including Altona village	1,103	1,209	1,280
La Salle County	92,925	90,132	87,776
Adams township, including Leland village	1,231	1,278	1,453
Allen township, including Ransom village	947	966	922
Brookfield township	683	812	825
Bruce township, including part of Streator city	15,058	14,486	14,520
Dayton township	549	644	800
Deer Park township	678	827	851
Dimmick township	662	750	814
Eagle township, including Kangley village and part of Streator city	1,517	1,715	2,478
Earl township, including Earlville city	1,608	1,816	1,957
Eden township, including Cedar Point and Tonica villages	1,763	1,817	1,382
Fall River township	328	416	466
Farm Ridge township, including Grand Ridge village	1,071	1,068	1,119
Freedom township	791	915	1,039
Grand Rapids township	613	673	630
Groveland township, including Dana and Rutland villages	1,519	1,622	1,986
Hope township, including Lostant village	1,080	1,174	1,351
La Salle township, including La Salle and Oglesby cities	18,906	17,230	13,361
Manlius township, including Crotty village and part of Marseilles city	3,649	3,990	2,771
Mendota township, including part of Mendota city	4,540	4,510	4,438
Meriden township	602	647	745
Miller township	701	794	880
Mission township, including Sheridan village and part of Millington village	1,252	1,350	1,384
Northville township	694	768	799
Ophir township	777	898	911

[10] KNOX.—Total for 1900 includes population (18,667) of Galesburg City township, returned as coextensive with Galesburg city in 1900. Population of Galesburg township for 1900 is exclusive of that of Galesburg city.

MINOR CIVIL DIVISION.	1920	1910	1900
La Salle County—Continued.			
Osage township, including East Wenona village	1,054	1,088	1,[illegible]
Ottawa township, including wards 2 to 7 of Ottawa city	10,300	8,620	9,[illegible]
Otter Creek township	1,099	1,167	1,1[illegible]
Peru township, including Peru city	9,227	8,390	7,[illegible]
Richland township, including Leonore village	750	835	844
Rutland township, including part of Marseilles city	1,812	2,308	1,[illegible]
Serena township	844	947	[illegible]
South Ottawa township, including ward 1 of Ottawa city	2,329	2,178	2,2[illegible]
Troy Grove township, including Troy Grove village and part of Mendota city	1,076	1,078	1,[illegible]
Utica township, including North Utica village	1,337	1,342	1,[illegible]
Vermillion township	510	507	[illegible]
Wallace township	616	508	[illegible]
Waltham township	752	839	[illegible]
Lake County	74,285	55,058	34,504
Antioch township, [11] including Antioch village	1,865	2,308	1,[illegible]
Avon township, [11] including Grays Lake, Hainesville, and Round Lake villages	1,532	1,785	1,434
Benton township, including Winthrop Harbor village and Zion city	6,605	5,641	[illegible]
Cuba township, including part of Barrington village	1,122	1,310	1,[illegible]
Deerfield township, including Highland Park and Highwood cities and part of Lake Forest city	11,813	7,562	4,[illegible]
Ela township, including Lake Zurich village	1,330	1,344	1,[illegible]
Fremont township, including part of Area village	1,050	1,059	1,[illegible]
Grant township, [11] including Fox Lake village	864	829	[illegible]
Lake Villa township, [11] including Lake Villa village	1,031	.....	.....
Libertyville township, including Libertyville village and part of Area village	3,719	3,076	2,1[illegible]
Newport township	1,059	1,171	1,1[illegible]
Shields township, including Lake Bluff village and parts of Lake Forest and North Chicago cities	12,731	5,567	3,6[illegible]
Vernon township	1,168	1,235	1,1[illegible]
Warren township	1,231	1,153	1,2[illegible]
Wauconda township, including Wauconda village	1,027	1,033	1,0[illegible]
Waukegan township, including Waukegan city and part of North Chicago city	24,520	18,083	10,4[illegible]
West Deerfield township, including Deerfield village and part of Lake Forest city	1,615	1,046	77[illegible]
Lawrence County	21,380	22,061	16,523
Allison township	737	1,013	1,0[illegible]
Bond township, including Birds village	1,380	1,865	1,8[illegible]
Bridgeport township, including Bridgeport city	2,074	3,533	[illegible]
Christy township, including Sumner city	1,784	2,383	2,3[illegible]
Denison township, including St. Francisville city	3,589	3,878	2,7[illegible]
Lawrence township, including Lawrenceville city	6,469	4,713	2,7[illegible]
Lukin township	1,184	1,600	1,7[illegible]
Petty township	2,216	2,491	1,8[illegible]
Russell township, including Russellville village	1,041	1,185	1,3[illegible]
Lee County	28,004	27,750	29,5[illegible]
Alto township, including Steward village	733	916	[illegible]
Amboy township, including Amboy city	2,645	2,630	2,7[illegible]
Ashton township, including Ashton village	1,133	1,069	1,1[illegible]
Bradford township	604	689	[illegible]
Brooklyn township, including Compton and West Brooklyn villages	1,161	1,365	1,3[illegible]
China township, including Franklin Grove village	1,136	1,174	1,3[illegible]
Dixon township, including Dixon city	9,938	8,591	9,1[illegible]
East Grove township	560	598	[illegible]
Hamilton township	425	409	[illegible]
Harmon township, including Harmon village	814	764	[illegible]
Lee Center township	810	871	[illegible]
Marion township	588	654	7[illegible]
May township	580	613	[illegible]
Nachusa township	678	699	[illegible]
Nelson township	468	530	[illegible]
Palmyra township	838	880	1,0[illegible]
Reynolds township	593	613	7[illegible]
South Dixon township	759	797	[illegible]
Sublette township, including Sublette village	858	903	1,0[illegible]
Viola township	574	604	[illegible]
Willow Creek township, including part of Lee village	786	880	[illegible]
Wyoming township, including Paw Paw village	1,287	1,366	1,5[illegible]

[11] LAKE.—Lake Villa township organized from parts of Antioch, Avon, and Grant townships since 1910.

TABLE 2.—POPULATION OF COUNTIES BY MINOR CIVIL DIVISIONS: 1920, 1910, AND 1900—Continued.

[For changes in boundaries, etc., between 1910 and 1920, see footnotes; for those between 1900 and 1910, see Reports of the Thirteenth Census: 1910, Vol. II, Table 1, p. 442. For population of incorporated places, see Table 3.]

MINOR CIVIL DIVISION.	1920	1910	1900
Livingston County	**39,070**	**40,405**	**42,035**
Amity township, including Cornell village	1,135	1,173	1,226
Avoca township	688	719	814
Belle Prairie township	443	461	503
Broughton township, including parts of Campus and Emington villages	762	881	992
Charlotte township	621	691	725
Chatsworth township, including Chatsworth town	1,628	1,717	1,754
Dwight township, including Dwight village	2,936	2,843	2,800
Eppards Point township	824	831	958
Esmen township	655	742	793
Fayette township, including Strawn village	639	682	668
Forrest township, including Forrest village	1,614	1,708	1,803
Germanville township	386	366	490
Indian Grove township, including Fairbury city	3,385	3,499	3,448
Long Point township, including Long Point village	970	966	1,067
Nebraska township, including Flanagan village	1,496	1,498	1,468
Nevada township	621	732	818
Newtown township	669	679	809
Odell township, including Odell village	1,642	1,692	1,792
Owego township	620	703	758
Pike township	674	690	778
Pleasant Ridge township	638	685	727
Pontiac township, including Pontiac city	7,026	7,073	7,018
Reading township	1,887	1,713	1,875
Rooks Creek township	741	890	1,020
Round Grove township, including Cardiff village and parts of Campus and Reddick villages	1,011	1,895	1,484
Saunemin township, including Saunemin village	1,046	1,154	1,258
Sullivan township, including Cullom village	1,302	1,437	1,480
Sunbury township	695	825	892
Union township, including part of Emington village	657	681	814
Waldo township	759	839	943
Logan County	**29,562**	**30,216**	**28,680**
Aetna township	951	949	999
Atlanta township, including Atlanta city	1,581	1,849	1,781
Broadwell township, including Broadwell village	727	811	775
Chester township	660	808	837
Corwin township, including Middleton village	1,141	1,451	1,138
East Lincoln township, including part of Lincoln city	6,888	6,776	5,641
Elkhart township, including part of Elkhart town	1,265	1,356	1,378
Eminence township	881	1,010	1,136
Hurlbut township, including part of Elkhart town	530	512	550
Laenna township, including Latham village	1,016	1,059	1,123
Lake Fork township	315	399	430
Mount Pulaski township, including Mount Pulaski city	2,607	2,878	3,013
Oran township	884	903	948
Orvil township, including Hartsburg village and part of Emden village	1,586	1,624	1,632
Prairie Creek township, including parts of Emden and San Jose villages	903	896	984
Sheridan township, including New Holland village	1,081	1,094	1,117
West Lincoln township, including part of Lincoln city	6,531	5,808	5,192
McDonough County	**27,074**	**26,887**	**28,412**
Bethel township	940	972	1,130
Blandinsville township, including part of Blandinsville village	1,556	1,584	1,710
Bushnell township, including Bushnell city	3,014	2,961	2,805
Chalmers township	729	787	869
Colchester township, including Colchester city	1,941	2,092	2,389
Eldorado township	691	798	880
Emmet township	865	913	1,001
Hire township, including part of Blandinsville village	811	933	1,011
Industry township, including Industry village	1,449	1,450	1,501
Lamoine township	867	854	1,015
Macomb township, including part of Bardolph village	1,064	1,048	1,186
Macomb City township, coextensive with Macomb city	6,714	5,774	5,375
Mound township, including part of Bardolph village	830	907	1,014
New Salem township	1,083	1,051	1,168
Prairie City township, including Prairie City village	980	1,072	1,142
Sciota township, including Sciota village and part of Good Hope village	1,080	1,107	1,304
Scotland township	815	819	868
Tennessee township, including Tennessee village	705	851	1,033
Walnut Grove township, including part of Good Hope village	820	914	948
McHenry County	**33,164**	**32,509**	**29,759**
Alden township	964	1,026	1,015
Algonquin township, including Algonquin, Cary, and Fox River Grove villages and part of Crystal Lake city	3,528	3,675	3,048
Burton township, including part of Spring Grove village	441	451	400
Chemung township, including Harvard city	4,421	4,101	3,814
Coral township, including part of Union village	1,296	1,432	1,451
Dorr township, including part of Woodstock city	6,408	5,335	3,470
Dunham township	857	849	859
Grafton township, including Huntley village	1,475	1,589	1,484
Greenwood township,[12] including part of Woodstock city	858	908	901
Hartland township	860	905	874
Hebron township, including Hebron village	1,363	1,430	1,430
McHenry township, including McHenry village	2,825	2,679	2,673
Marengo township, including Marengo city	2,442	2,702	2,859
Nunda township, including part of Crystal Lake city	2,321	2,110	1,963
Richmond township, including Richmond village and part of Spring Grove village	1,448	1,472	1,498
Riley township	717	822	915
Seneca township, including part of Union village	940	1,023	1,105
McLean County	**70,107**	**68,008**	**67,843**
Allin township, including Stanford village	1,115	1,197	1,302
Anchor township	825	932	957
Arrowsmith township, including Arrowsmith village	946	1,013	1,081
Bellflower township, including Bellflower village	1,183	1,167	1,241
Bloomington township [13]	2,034	[13] 2,025	[13] 2,250
Bloomington City township,[13] coextensive with Bloomington city	28,725	25,768	23,286
Blue Mound township, including Cooksville village	1,053	1,176	1,158
Cheney Grove township, including Saybrook village	1,479	1,557	1,723
Chenoa township, including Chenoa city	2,002	2,117	2,219
Cropsey township	514	531	544
Dale township	860	1,022	1,003
Danvers township, including Danvers village	1,497	1,543	1,760
Dawson township	1,100	1,235	1,275
Downs township, including Downs village	1,137	1,278	1,330
Dry Grove township	848	903	1,218
Empire township, including Leroy city	2,523	2,035	2,630
Funks Grove township	624	791	916
Gridley township, including Gridley village	1,753	1,833	1,836
Hudson township, including Hudson town	1,062	1,095	1,277
Lawndale township	685	755	840
Lexington township, including Lexington city	2,123	2,211	2,498
Martin township, including Colfax village	1,624	1,601	1,911
Money Creek township	716	753	843
Mount Hope township, including McLean village	1,497	1,486	1,361
Normal township,[13] including Normal town	5,959	[13] 4,844	[13] 4,651
Oldtown township	774	946	970
Randolph township, including Heyworth village	1,978	1,829	1,891
Towanda township, including Towanda village	1,123	1,210	1,242
West township	871	999	1,035
White Oak township	655	692	607
Yates township	807	864	919
Macon County	**65,175**	**54,186**	**44,003**
Austin township	595	712	765
Blue Mound township	886	1,049	1,265
Decatur township,[14] including Decatur city	47,546	35,739	24,862
Friends Creek township, including Argenta village	1,509	1,506	1,686
Harristown township	825	808	799
Hickory Point township	1,139	1,060	1,021
Illini township, including Warrensburg village	1,081	1,198	1,246
Long Creek township	987	1,109	1,203
Maroa township, including Maroa city	2,004	2,004	2,066
Milam township	436	489	543
Mount Zion township, including Mount Zion village	1,145	1,286	1,320
Niantic township, including Niantic village	1,202	1,270	1,243
Oakley township	1,059	969	1,020
Pleasant View township, including Blue Mound village	1,499	1,604	1,479
South Macon township, including Macon city	1,426	1,479	1,431
South Wheatland township	978	914	969
Whitmore township	867	990	995

[12] McHENRY.—Part of Greenwood township annexed to Woodstock city since 1910. Part of Nunda township, comprising North Crystal Lake village, consolidated with Crystal Lake city since 1910.

[13] McLEAN.—Bloomington City township organized from parts of Bloomington and Normal townships since 1910. Population of Bloomington and Normal townships for 1910 and 1900 is exclusive of the population of Bloomington city.

[14] MACON.—Part of Decatur township annexed to Decatur city since 1910.

TABLE 2.—POPULATION OF COUNTIES BY MINOR CIVIL DIVISIONS: 1920, 1910, AND 1900—Continued.

[For changes in boundaries, etc., between 1910 and 1920, see footnotes; for those between 1900 and 1910, see Reports of the Thirteenth Census: 1910, Vol. II, Table 1, p. 442. For population of incorporated places, see Table 3.]

MINOR CIVIL DIVISION.	1920	1910	1900
Macoupin County	**57,274**	**50,685**	**42,256**
Barr township, including part of Hettick village	930	1,046	1,186
Bird township	667	775	808
Brighton township, including part of Brighton village	1,249	1,388	1,555
Brushy Mound township	689	746	845
Bunker Hill township, including Bunker Hill city and Woodburn town	1,941	2,126	2,516
Cahokia township, including Bond and Eagerville villages and part of Gillespie city	5,448	3,978	1,108
Carlinville township, including Carlinville city	6,293	4,443	4,389
Chesterfield township, including Chesterfield village and part of Medora village	1,334	1,386	1,433
Dorchester township, including Wilsonville village and part of Dorchester village	1,094	918	913
Gillespie township, including parts of Dorchester village and Gillespie city	4,872	3,075	1,716
Girard township, including Girard city	2,857	2,580	2,223
Hillyard township	716	908	1,025
Honey Point township	651	874	837
Mount Olive township, including Mount Olive, Sawyerville, and White City villages	5,294	5,058	3,481
Nilwood township, including part of Nilwood town	1,709	1,396	1,341
North Otter township	686	783	846
North Palmyra township, including Modesto village and part of Palmyra village	1,468	1,524	1,606
Polk township	660	722	867
Scottville township, including Scottville village	981	1,113	1,293
Shaw Point township	915	881	950
Shipman township, including Shipman town and part of Medora village	1,181	1,334	1,384
South Otter township, including part of Nilwood town	830	910	1,101
South Palmyra township, including parts of Hettick and Palmyra villages	1,372	1,536	1,519
Staunton township, including Staunton city	7,092	5,837	3,385
Virden township, including Virden city	5,086	4,573	2,009
Western Mound township	659	775	917
Madison County	**106,895**	**89,847**	**64,094**
Alhambra township, including Alhambra village	1,047	1,216	1,245
Alton township,[15] coextensive with Alton city	24,682	17,828	15,241
Choteau township	818	768	875
Collinsville township, including Collinsville city and Maryville village	12,804	10,607	5,812
Edwardsville township, including Edwardsville city and Glen Carbon village	9,281	8,705	6,007
Fort Russell township, including part of Bethalto village	887	1,067	1,214
Foster township, including Fosterburg town	921	1,093	1,203
Godfrey township	2,340	1,787	1,666
Hamel township	941	1,078	1,103
Helvetia township, including part of Highland city	3,396	3,247	3,060
Jarvis township, including Troy city	2,509	2,828	2,298
Leef township, including part of Saline village	609	606	741
Marine township, including Marine village	1,410	1,515	1,653
Moro township	856	907	1,068
Nameoki township, including Nameoki town, and parts of Granite City and Madison village	11,110	6,050	2,834
New Douglas township, including New Douglas village	789	948	931
Olive township, including Livingston and Williamson villages	3,131	2,627	773
Omphghent township, including Worden village	2,106	2,002	1,499
Pin Oak township	838	933	1,026
St. Jacob township, including St. Jacob village	1,278	1,428	1,460
Saline township, including parts of Highland city and Millersburg and Saline villages	1,400	1,487	1,348
Venice township, including Venice city, and parts of Granite City and Madison village	14,049	14,421	6,335
Wood River township,[15] including East Alton and Wood River villages and part of Bethalto village	8,793	6,579	4,462
Marion County	**37,497**	**35,094**	**30,446**
Alma township, including Alma village	1,059	1,094	1,180
Carrigan township	702	876	891
Centralia township, including Central City village and parts of Centralia city and Wamac village	14,080	11,923	8,538
Foster township	738	885	939
Haines township	1,170	1,246	1,427
Iuka township, including Iuka village	1,390	1,435	1,332
Kinmundy township, including Kinmundy city	1,578	1,800	2,046
Meacham township	812	973	1,073
Odin township, including Odin village	1,813	1,890	1,727
Omega township	989	1,115	1,129
Patoka township, including Patoka and Vernon villages	1,441	1,746	1,713
Raccoon township	966	1,093	1,215
Romine township	1,281	1,465	1,401
Salem township, including Salem city	4,268	3,497	2,408
Sandoval township, including Junction City and Sandoval villages	2,688	2,160	1,696
Stevenson township	883	897	813
Tonti township	730	969	918

[15] MADISON.—Alton township made coextensive with Alton city, and part of Wood River township (comprising Upper Alton city) annexed, since 1910. Benbow City village and East Wood River village annexed to Wood River village since 1910.

MINOR CIVIL DIVISION.	1920	1910	1900
Marshall County	**14,760**	**15,679**	**16,370**
Bell Plain township, including La Rose village	863	870	944
Bennington township, including Toluca city	3,225	3,230	3,422
Evans township, including Wenona city	1,872	2,284	2,408
Henry township, including Henry city	1,887	1,954	2,019
Hopewell township	526	544	597
Lacon township, including Lacon city	1,661	1,753	1,903
La Prairie township	674	799	808
Richland township, including part of Washburn village	683	665	725
Roberts township, including Varna village	988	983	1,069
Saratoga township	766	763	681
Steuben township, including Sparland village	987	1,115	1,075
Whitefield township	628	728	719
Mason County	**16,634**	**17,377**	**17,491**
Allen Grove township, including part of San Jose village	1,097	1,132	1,235
Bath township, including Bath village	1,372	1,501	1,316
Crane Creek township	594	729	776
Forest City township, including Forest City village	811	855	864
Havana township, including Havana city	4,325	4,373	4,194
Kilbourne township, including Kilbourne village	899	975	1,034
Lynchburg township	664	724	774
Manito township, including Manito village	1,460	1,384	1,323
Mason City township, including Mason City	2,602	2,595	2,648
Pennsylvania township	648	760	885
Quiver township, including Topeka village	494	596	694
Salt Creek township	603	643	705
Sherman township, including Easton village	1,065	1,040	1,046
Massac County	**13,559**	**14,200**	**13,110**
Benton precinct	706	713	811
Brooklyn precinct, including Brookport city	1,673	2,152	1,702
Georges Creek precinct	555	698	838
Grant precinct	935	1,243	1,360
Hillerman precinct, including Joppa village	1,235	1,476	1,018
Jackson precinct	1,196	1,330	1,423
Lincoln precinct[16]	455	.....	.....
Logan precinct	847	788	671
Metropolis precinct,[16] including Metropolis city	5,150	4,950	4,436
Washington precinct	807	850	911
Menard County	**11,694**	**12,796**	**14,336**
Athens precinct, including Athens city	2,003	2,185	2,585
Atterbury precinct	456	476	532
Fancy Prairie precinct	472	436	443
Greenview precinct, including Greenview village	1,002	1,253	1,855
Indian Creek precinct	546	620	694
Irish Grove precinct	575	581	.....
Oakford precinct, including Oakford village	621	644	1,030
Petersburg precinct, including Petersburg city	3,189	3,607	3,932
Rock Creek precinct	460	511	668
Sandridge precinct	417	485	585
Sugar Grove precinct	465	522	771
Tallula precinct, including Tallula village	1,428	1,467	1,241
Mercer County	**18,800**	**19,723**	**20,945**
Abington township, including Seaton village	756	908	1,016
Duncan township	599	691	778
Eliza township	1,006	893	992
Greene township, including Viola village	1,742	2,123	2,289
Keithsburg township, including Keithsburg city	1,357	1,726	1,812
Mercer township, including Aledo city	2,905	2,810	2,866
Millersburg township, including Joy village	1,324	1,324	1,379
New Boston township, including New Boston city	1,674	1,531	1,546
North Henderson township, including part of Alexis village	838	855	932
Ohio Grove township	750	800	898
Perryton township, including part of Reynolds village	690	765	817
Preemption township, including Matherville village	1,820	944	829
Richland Grove township, including Cable, Sherrard, and Swedona villages	1,241	2,275	2,709
Rivoli township, including Windsor village	1,070	1,118	1,145
Suez township, including part of Alexis village	1,019	1,020	1,027
Monroe County	**12,839**	**13,508**	**13,847**
Bluff precinct	667	777	838
Columbia precinct, including Columbia village	2,486	2,120	2,157
Harrisonville precinct, including Valmeyer village	927	892	606
Miteine precinct, including Macystown village	979	1,077	1,079
Moredock precinct	562	566	633
New Design precinct, including Burksville village	1,182	1,322	1,451
New Hanover precinct	445	527	617
Prairie du Long precinct, including Hecker village	1,114	1,264	1,338
Renault precinct, including Renault village	1,618	1,802	1,774
Waterloo precinct, including Waterloo city	2,859	3,152	3,354

[16] MASSAC.—Lincoln precinct organized from part of Metropolis precinct since 1910.

TABLE 2.—POPULATION OF COUNTIES BY MINOR CIVIL DIVISIONS: 1920, 1910, AND 1900—Continued.

[For changes in boundaries, etc., between 1910 and 1920, see footnotes; for those between 1900 and 1910, see Reports of the Thirteenth Census: 1910, Vol. II, Table 1, p. 442. For population of incorporated places, see Table 3.]

MINOR CIVIL DIVISION.	1920	1910	1900
Montgomery County	**41,403**	**35,311**	**30,836**
Audubon township	1,242	1,343	1,389
Bois d'Arc township, including Farmersville village	1,520	1,696	1,452
Butler Grove township, including Butler village	833	847	937
East Fork township, including Coffeen and Schram City villages and part of Donnellson village	3,570	2,934	2,543
Fillmore township, including Fillmore village	1,697	1,955	2,209
Grisham township, including parts of Donnellson and Panama villages	1,656	1,265	842
Harvel township, including part of Harvel village	584	676	657
Hillsboro township, including Hillsboro city and Taylor Springs village	7,607	4,608	2,948
Irving township, including Irving village	1,476	1,624	1,683
Nokomis township, including Coalton and Wenonah villages, Nokomis city, and part of Witt city	5,697	2,918	2,132
North Litchfield township, including part of Litchfield city	4,433	4,344	4,536
Pitman township, including Waggoner village	987	988	1,007
Raymond township, including Raymond village	1,504	1,533	1,574
Rountree township	692	724	823
South Litchfield township, including part of Litchfield city	3,206	3,191	3,102
Walshville township, including Walshville village	824	870	884
Witt township, including part of Witt city	3,122	2,919	1,230
Zanesville township	753	876	918
Morgan County	**33,567**	**34,420**	**35,006**
Alexander precinct	992	1,021	1,002
Arcadia precinct	560	593	699
Centerville precinct	390	437	.....
Chapin precinct, including Chapin village	1,079	1,179	1,216
Concord precinct, including Concord village	984	1,002	989
Franklin precinct, including Franklin village	1,503	1,690	2,027
Jacksonville precinct,[17] including Jacksonville city and South Jacksonville village	18,340	18,014	17,628
Literberry precinct	557	594	647
Lynnville precinct, including Lynnville village	547	498	544
Markham precinct	315	359	417
Meredosia precinct, including Meredosia village	1,489	1,793	1,562
Murrayville precinct, including Murrayville village	1,274	1,359	1,454
Nortonville precinct	686	810	930
Pisgah precinct	549	611	641
Prentice precinct	569	604	696
Sinclair precinct	596	699	744
Waverly precinct, including Waverly city	2,233	2,315	2,731
Woodson precinct, including Woodson village	904	965	1,079
Moultrie County	**14,839**	**14,630**	**15,224**
Dora township, including Dalton City village	1,259	1,294	1,345
East Nelson township, including Allenville village	1,290	1,304	1,337
Jonathan Creek township	1,088	990	1,151
Lovington township, including Lovington village	2,507	2,011	2,134
Lowe township, including part of Arthur village	1,552	1,606	1,534
Marrowbone township, including Bethany village	1,707	1,750	1,922
Sullivan township, including Sullivan city	4,226	4,290	4,345
Whitley township, including Gays village	1,210	1,385	1,456
Ogle County	**26,830**	**27,864**	**29,129**
Brookville township	419	486	600
Buffalo township, including Polo city	2,621	2,632	2,773
Byron township, including Byron city	1,500	1,632	1,813
Dement township, including Creston village	802	874	930
Eagle Point township	458	526	579
Flagg township, including Rochelle city	3,755	3,454	2,781
Forreston township, including Forreston village	1,760	1,815	2,101
Grand Detour township	359	357	391
Lafayette township	303	308	326
Leaf River township, including Leaf River village	1,173	1,394	1,513
Lincoln township	809	872	1,045
Lynnville township	621	756	831
Marion township, including Stillman Valley village	1,042	1,209	1,250
Maryland township, including Adeline village	826	1,033	1,147
Monroe township	736	806	977
Mount Morris township, including Mount Morris village	1,921	1,882	1,914
Nashua township	359	392	406
Oregon township, including Oregon city	2,740	2,712	2,357
Pine Creek township	858	851	1,055
Pine Rock township	761	843	975
Rockvale township	642	691	801
Scott township	911	826	866

[17] MORGAN.—Part of Jacksonville city reverted to Jacksonville precinct since 1910.

MINOR CIVIL DIVISION.	1920	1910	1900
Ogle County—Continued.			
Taylor township	264	276	317
White Rock township	785	813	885
Woosung township	402	424	466
Peoria County	**111,710**	**100,255**	**88,608**
Akron township, including part of Princeville village	990	1,070	1,009
Brimfield township, including Brimfield village	1,252	1,255	1,426
Chillicothe township, including Chillicothe city and North Chillicothe village	3,374	3,206	2,585
Elmwood township, including Elmwood city	1,844	2,084	2,330
Hallock township	909	1,003	1,150
Hollis township	1,228	1,107	1,388
Jubilee township	554	655	744
Kickapoo township	1,435	1,376	1,611
Limestone township, including Bartonville village	6,538	6,147	3,461
Logan township, including Hanna City village	1,480	1,374	1,424
Medina township	700	788	760
Millbrook township	827	843	920
Peoria township[18]	1,682	[18] 805	[18] 1,478
Peoria City township,[18] coextensive with Peoria city	76,121	66,950	56,100
Princeville township, including part of Princeville village	1,597	1,728	1,717
Radnor township	936	1,095	1,247
Richwoods township,[18] including Averyville and Peoria Heights villages	6,778	[18] 4,703	5,171
Rosefield township	965	1,073	1,150
Timber township, including Glasford and Kingston Mines villages	1,807	2,009	1,913
Trivoli township	693	924	1,015
Perry County	**22,901**	**22,088**	**19,830**
Beaucoup precinct	1,036	1,269	1,175
Cutler precinct, including Cutler village	953	1,157	1,216
Duquoin precinct, including Duquoin city and St. John village	9,679	8,132	7,066
Paradise precinct	490	516	611
Pinckneyville precinct, including Pinckneyville city	4,594	5,269	5,098
Southwestern precinct, including Willisville village	2,380	1,939	1,285
Swanwick precinct	1,346	1,392	1,066
Tamaroa precinct, including Tamaroa village	2,423	2,414	2,313
Piatt County	**15,714**	**16,376**	**17,706**
Bement township, including Bement village and part of Ivesdale village	2,573	2,517	2,547
Blue Ridge township, including Mansfield village	1,586	1,792	2,023
Cerro Gordo township, including Cerro Gordo village	2,517	2,703	2,796
Goose Creek township, including De Land village	1,441	1,452	1,577
Monticello township, including Monticello city	3,130	2,951	3,130
Sangamon township	1,236	1,254	1,601
Unity township, including Hammond village and part of Atwood village	2,098	2,189	2,453
Willow Branch township, including Cisco village	1,133	1,518	1,579
Pike County	**26,866**	**28,622**	**31,595**
Atlas township	1,494	1,769	1,887
Barry township, including Barry city	2,176	2,457	2,789
Chambersburg township	616	649	680
Cincinnati township	372	345	379
Derry township, including El Dara village	865	992	1,055
Detroit township, including Detroit village	735	840	847
Fairmount township	708	777	934
Flint township	511	420	408
Griggsville township, including Griggsville city	1,981	1,941	2,206
Hadley township	691	770	882
Hardin township, including Time village	676	793	896
Kinderhook township, including Hull and Kinderhook villages	1,645	1,637	1,748
Levee township	300	256	407
Martinsburg township	927	1,063	1,157
Montezuma township, including Milton village	1,118	1,252	1,420
Newburg township	933	1,027	1,127
New Salem township, including Baylis village and New Salem town	1,238	1,337	1,433
Pearl township, including Pearl village	1,296	1,505	1,518
Perry township, including Perry village	1,150	1,306	1,546
Pittsfield township, including Pittsfield city	2,945	3,037	3,353
Pleasant Hill township, including Pleasant Hill village	1,497	1,264	1,490
Pleasant Vale township, including New Canton town	1,305	1,283	1,406
Ross township	375	528	470
Spring Creek township, including Nebo village	1,312	1,344	1,557

[18] PEORIA.—Parts of Peoria and Richwoods townships annexed to Peoria city since 1910. Population of Peoria township for 1910 and 1900, and of Richwoods township for 1910, is exclusive of the population of part of Peoria city.

TABLE 2.—POPULATION OF COUNTIES BY MINOR CIVIL DIVISIONS: 1920, 1910, AND 1900—Continued.

[For changes in boundaries, etc., between 1910 and 1920, see footnotes; for those between 1900 and 1910, see Reports of the Thirteenth Census: 1910, Vol. II, Table 1, p. 462. For population of incorporated places, see Table 3.]

MINOR CIVIL DIVISION.	1920	1910	1900
Pope County	**9,625**	**11,215**	**13,585**
Alexander precinct	688	861	1,066
Columbus precinct	613	737	713
Eddyville precinct, including Eddyville village	719	964	1,138
Golconda precinct, including Golconda town	2,412	2,706	3,051
Grand Pier precinct	358	437	713
Jackson precinct, including Hamletsburg village	866	819	968
Jefferson precinct	440	552	564
Logan precinct	493	644	769
Monroe precinct	606	720	959
Polk precinct	663	736	1,018
Union precinct	641	824	1,187
Washington precinct	517	564	699
Webster precinct	609	651	830
Pulaski County	**14,629**	**15,650**	**14,554**
America precinct	447	499	569
Grand Chain precinct,[19] including New Grand Chain village	1,095	1,859	1,748
Karnak precinct,[19] including Karnak village	850	.....	.....
Mound City precinct, including Mound City	2,908	3,087	2,834
Mounds precinct,[19] including Mounds city	3,197	3,028	2,028
Olmsted precinct,[19] including Olmsted village	1,243	1,405	1,335
Perks precinct[19]	394	.....	.....
Pulaski precinct, including Pulaski village	1,382	1,680	1,653
Ullin precinct, including Ullin village	1,394	1,574	1,611
Villa Ridge precinct	1,168	1,554	1,987
Wetaug precinct,[19] including Wetaug village	551	964	789
Putnam County	**7,579**	**7,561**	**4,740**
Granville township, including Granville, Mark, and Standard villages	4,505	4,193	1,379
Hennepin township, including Hennepin village	1,091	1,226	1,431
Magnolia township, including Magnolia town	1,387	1,490	1,257
Senachwine township	596	652	679
Randolph County	**29,109**	**29,120**	**28,001**
Baldwin precinct, including Baldwin village	1,221	1,332	1,453
Blair precinct	429	456	556
Bremen precinct	523	623	648
Brewerville precinct, including Modoc village	1,029	1,141	1,107
Central precinct	781	807	895
Chester precinct, including Chester city	5,140	5,027	4,993
Coulterville precinct, including Coulterville village	2,031	1,501	1,182
Ellis Grove precinct, including Ellis Grove village	916	1,017	1,020
Evansville precinct, including Evansville village	1,400	1,465	1,487
Kaskaskia precinct, including Kaskaskia village	652	738	830
Palestine precinct	496	540	518
Percy precinct, including Percy village	1,742	1,558	1,095
Prairie du Rocher precinct, including Prairie du Rocher village	1,312	1,329	1,288
Redbud precinct, including Redbud city	2,035	2,251	2,089
Rockwood precinct, including Rockwood village	661	788	962
Ruma precinct, including Ruma village	684	837	956
Sparta precinct, including Sparta city	4,729	4,603	4,251
Steeleville precinct, including Steeleville village	1,075	1,111	1,027
Tilden precinct, including Tilden village	1,562	1,265	739
Wine Hill precinct	691	731	845
Richland County	**14,044**	**15,970**	**16,391**
Bonpas township	1,004	1,178	1,374
Claremont township, including Claremont village	1,206	1,343	1,456
Decker township	840	1,166	1,318
Denver township	723	856	911
German township	868	954	1,028
Madison township, including Calhoun village	1,405	1,532	1,683
Noble township, including Noble village	1,516	1,680	1,817
Olney township, including Olney city	5,401	6,125	5,438
Preston township	1,021	1,136	1,366
Rock Island County	**92,297**	**70,404**	**55,249**
Andalusia township, including Andalusia village	471	617	650
Blackhawk township, including Milan village	1,432	1,342	1,337
Bowling township	610	747	763
Buffalo Prairie township	921	994	1,020
Canoe Creek township	426	442	455
Coal Valley township, including Coal Valley village	656	630	726
Coe township	789	825	950
Cordova township, including Cordova village	553	699	802
Drury township	1,054	1,048	1,125
Edgington township, including part of Reynolds village	1,053	1,134	1,150

[19] PULASKI.—Karnak precinct organized from part of Grand Chain, and Perks from part of Wetaug, since 1910. Name of Mounds precinct changed from Burkville, and name of Olmsted, precinct from Ohio, since 1910.

MINOR CIVIL DIVISION.	1920	1910	1900
Rock Island County—Continued.			
Hampton township,[20] including Carbon Cliff, Hampton, Rapids City, and Silvis villages, and wards 3 and 4 of East Moline city	10,786	5,915	[illegible]
Moline township, comprising part of Moline city	29,774	24,199	[illegible]
Port Byron township, including Port Byron village	558	683	[illegible]
Rock Island township, comprising part of Rock Island city	39,573	24,335	[illegible]
Rural township	638	615	[illegible]
South Moline township, including wards 1 and 2 of East Moline city and part of Moline city	6,668	2,977	[illegible]
South Rock Island township,[20] including part of Rock Island city	4,705	2,575	[illegible]
Zuma township	630	627	[illegible]
St. Clair County	**136,520**	**119,870**	**[illegible]**
Belleville township, coextensive with Belleville city	24,823	21,122	[illegible]
Canteen township, including Fairmont City and Washington Park villages	3,151	777	.....
Caseyville township, including Caseyville village	2,678	2,315	[illegible]
Centerville township	3,132	1,940	[illegible]
East St. Louis township, coextensive with East St. Louis city	66,767	58,547	[illegible]
Englemann township	622	642	[illegible]
Fayetteville township, including Fayetteville town and St. Libory village	1,215	1,443	[illegible]
Freeburg township, including Freeburg village	2,407	2,367	[illegible]
Lebanon township, including Lebanon city and Summerfield village	2,023	3,137	[illegible]
Lenzburg township, including Lenzburg village	1,030	1,096	[illegible]
Marissa township, including Marissa and Old Marissa villages	2,865	3,140	[illegible]
Mascoutah township, including Mascoutah city	3,324	3,174	[illegible]
Millstadt township, including Millstadt village	2,236	2,640	[illegible]
New Athens township, including New Athens village	1,963	1,762	[illegible]
O'Fallon township, including O'Fallon city	3,543	3,306	[illegible]
Prairie du Long township	844	939	[illegible]
St. Clair township, including Swansea village	4,033	3,937	[illegible]
Shiloh Valley township, including Shiloh village	1,582	1,476	[illegible]
Smithton township, including Smithton village	1,383	1,539	[illegible]
Stites township, comprising Brooklyn and National City villages	2,111	1,822	[illegible]
Stookey township	1,060	1,137	[illegible]
Sugar Loaf township, including Dupo and East Carondelet villages	2,819	1,702	[illegible]
Saline County	**38,353**	**30,204**	**[illegible]**
Brushy township	1,829	1,139	[illegible]
Carrier Mills township, including Carrier Mills village	3,700	3,024	[illegible]
Cottage township	736	902	[illegible]
East Eldorado township, including Beulah Heights village and Eldorado city	8,854	5,487	[illegible]
Galatia township, including Galatia village	1,354	1,443	[illegible]
Harrisburg township, including Dorrisville, Gaskins City, Ledford, and Muddy villages and Harrisburg city	15,054	10,749	[illegible]
Independence township	1,302	1,504	[illegible]
Long Branch township	605	652	[illegible]
Mountain township	956	1,102	[illegible]
Raleigh township, including Raleigh village	1,968	1,787	[illegible]
Rector township	531	684	[illegible]
Stonefort township, including part of Bolton village	573	768	[illegible]
Tate township	735	873	[illegible]
Sangamon County	**100,262**	**91,024**	**71,[illegible]**
Auburn township, including Auburn city and Thayer village	4,743	3,851	[illegible]
Ball township	903	898	[illegible]
Buffalo Hart township	443	464	[illegible]
Capital township, coextensive with Springfield city	59,183	51,678	[illegible]
Cartwright township, including Pleasant Plains village	1,738	1,831	[illegible]
Chatham township, including Chatham village	1,484	1,437	[illegible]
Clear Lake township, including Riverton and Spaulding villages	3,325	3,473	[illegible]
Cooper township	703	898	[illegible]
Cotton Hill township	785	840	[illegible]
Curran township	920	1,001	[illegible]
Divernon township, including Divernon village	2,818	2,013	[illegible]
Fancy Creek township, including Cantrall village	891	1,498	[illegible]
Gardner township	1,025	1,103	[illegible]
Illiopolis township, including Illiopolis village	1,427	1,645	[illegible]
Island Grove township, including Berlin village	833	928	[illegible]
Lanesville township	610	756	[illegible]
Loami township, including Loami village	932	992	[illegible]

[20] ROCK ISLAND.—Part of Hampton township (comprising Watertown village) annexed to East Moline city since 1910. Part of South Rock Island township (comprising Sears village) annexed to Rock Island city since 1910.

TABLE 2.—POPULATION OF COUNTIES BY MINOR CIVIL DIVISIONS: 1920, 1910, AND 1900—Continued.

[For changes in boundaries, etc., between 1910 and 1920, see footnotes; for those between 1900 and 1910, see Reports of the Thirteenth Census: 1910, Vol. II, Table 1, p. 442. For population of incorporated places, see Table 3.]

MINOR CIVIL DIVISION.	1920	1910	1900
Sangamon County—Continued.			
Maxwell township	388	435	479
Mechanicsburg township, including Buffalo, Dawson, and Mechanicsburg villages	2,171	2,390	2,393
New Berlin township, including New Berlin village	918	1,241	1,177
Pawnee township, including Pawnee village	1,975	1,947	1,191
Rochester township, including Rochester village	1,240	1,384	1,278
Salisbury township	463	476	589
Springfield township	4,785	2,881	3,769
Talkington township	751	821	896
Williams township, including Barclay and Williamsville villages	1,490	2,011	2,011
Woodside township	3,318	2,232	2,565
Schuyler County	13,285	14,852	16,129
Bainbridge township	883	918	1,210
Birmingham township	698	818	894
Brooklyn township	849	1,022	1,173
Browning township, including Browning village	1,349	1,335	1,480
Buena Vista township, including part of Rushville city	1,463	1,434	1,651
Camden township	975	1,194	1,278
Frederick township	519	622	628
Hickory township	571	462	586
Huntsville township	852	966	976
Littleton township, including Littleton village	939	1,045	1,092
Oakland township	813	1,011	1,192
Rushville township, including part of Rushville city	2,610	2,978	2,893
Woodstock township	773	997	1,076
Scott County	9,489	10,067	10,455
Alsey precinct	508	521	646
Bloomfield precinct	544	419	459
Bluffs precinct, including Bluffs village	1,285	1,191	949
Exeter precinct, including Exeter village	569	682	771
Glasgow precinct, including Glasgow village	762	806	889
Manchester precinct, including Manchester village	854	990	1,001
Merritt precinct	477	486	551
Naples precinct, including Naples town	510	630	598
North Winchester precinct, including part of Winchester city	1,410	1,531	1,549
Oxville precinct	466	528	540
Point Pleasant precinct	302	460	485
Sandy precinct	330	400	429
South Winchester precinct, including part of Winchester city	1,322	1,423	1,585
Shelby County	29,601	31,693	32,126
Ash Grove township	1,005	1,166	1,348
Big Spring township	820	898	961
Clarksburg township [21]	792	.....	.....
Cold Spring township	910	978	1,133
Dry Point township,[21] including Cowden village	1,431	2,396	2,520
Flat Branch township	725	851	991
Herrick township, including Herrick village	948	1,018	887
Holland township,[21] including Faucher village	836	1,885	1,883
Lakewood township [21]	881	.....	.....
Moweaqua township, including Moweaqua village	1,899	1,801	1,802
Oconee township, including Oconee village	1,385	1,553	1,691
Okaw township, including part of Findlay village	1,286	1,617	1,408
Penn township	488	534	511
Pickaway township	725	777	890
Prairie township, including Stewardson village	2,048	2,094	2,096
Richland township, including Strasburg village	1,228	1,377	1,350
Ridge township	1,114	1,095	1,084
Rose township,[21] exclusive of part of Shelbyville city	873	971	1,085
Rural township	787	844	867
Shelbyville township,[21] exclusive of part of Shelbyville city	1,027	994	1,088
Sigel township, including Sigel town	822	892	980
Todd Point township, including part of Findlay village	753	698	626
Tower Hill township, including Tower Hill village	1,541	1,832	1,538
Windsor township, including Windsor city	1,706	1,832	1,808
Shelbyville city,[21] in Rose and Shelbyville townships	3,568	3,590	3,546

[21] SHELBY.—Clarksburg township organized from part of Holland township, and Lakewood township from part of Dry Point township, since 1910. Shelbyville city not returned by townships in 1920; total population of Rose and Shelbyville townships can not, therefore, be shown separately.

MINOR CIVIL DIVISION.	1920	1910	1900
Stark County	9,693	10,098	10,186
Elmira township	781	841	893
Essex township, including part of Wyoming city	1,163	1,131	1,188
Goshen township, including Lafayette village and part of Toulon city	1,100	1,145	1,212
Osceola township, including Bradford village	1,598	1,577	1,663
Penn township	813	931	998
Toulon township, including parts of Toulon and Wyoming cities	2,652	2,834	2,553
Valley township	792	821	788
West Jersey township	794	818	891
Stephenson County	37,743	36,821	34,933
Buckeye township, including part of Cedarville village	1,191	1,279	1,403
Dakota township, including Dakota town	649	662	780
Erin township	487	507	571
Florence township	798	944	950
Freeport township, coextensive with Freeport city	19,669	17,567	13,572
Harlem township, including part of Cedarville village	880	954	1,782
Jefferson township	377	430	522
Kent township	838	920	1,051
Lancaster township, including part of Cedarville village	1,480	1,334	1,151
Loran township, including Pearl City village	1,178	1,298	1,311
Oneco township, including Orangeville village	1,300	1,303	1,387
Ridott township, including Baalton and Ridott villages	1,475	1,532	1,812
Rock Grove township	777	821	886
Rock Run township, including Davis and Rock City villages	1,446	1,523	1,725
Silver Creek township	1,175	1,494	1,370
Waddams township	1,149	1,197	1,347
West Point township, including Lena town	1,993	2,042	2,272
Winslow township, including Winslow village	941	1,014	1,041
Tazewell County	38,540	34,027	33,221
Boynton township	631	669	701
Cincinnati township, including South Pekin village	1,466	619	752
Deer Creek township, including Deer Creek village	944	940	941
Delavan township, including Delavan city	1,983	2,037	2,312
Dillon township	762	790	988
Elm Grove township, including part of Tremont village	933	1,137	1,153
Fondulac township, including East Peoria village	2,856	1,983	1,460
Groveland township	2,268	1,682	1,056
Hittle township, including Armington village	1,003	998	990
Hopedale township, including Hopedale village	1,296	1,396	1,492
Little Mackinaw township, including Minier village	1,401	1,429	1,570
Mackinaw township, including Mackinaw village	1,539	1,482	1,485
Malone township	533	605	704
Morton township, including Morton village	2,031	1,848	1,759
Pekin township, including Pekin city	12,263	10,058	8,645
Sand Prairie township, including Green Valley village	1,175	1,125	1,157
Spring Lake township	1,071	796	937
Tremont township, including part of Tremont village	1,382	1,503	1,591
Washington township, including Washington city	2,913	2,930	2,928
Union County	20,249	21,856	[22] 22,610
Alto Pass precinct, including Alto Pass village	1,304	1,522	1,870
Anna precinct,[22] including Anna city	5,966	5,979	3,611
Balcom precinct [22]	523	.....	.....
Cobden precinct, including Cobden village	2,560	3,200	3,610
Dongola precinct,[22] including Dongola village	2,106	2,545	2,516
Jonesboro precinct, including Jonesboro city	2,278	2,561	2,199
Lick Creek precinct	694	797	1,118
Mill Creek precinct, including Mill Creek village	583	627	677
Misenheimer precinct	353	403	440
Preston precinct	352	341	366
Reynoldsville precinct	678	601	539
Rich precinct	414	591	662
Saratoga precinct [22]	749	902	1,149
Stokes precinct	748	876	1,005
Union precinct	941	911	640

[22] UNION.—Total for 1900 includes population (2,208) of Hess precinct, annexed to Anna precinct between 1900 and 1910. Balcom precinct organized from parts of Anna and Dongola precincts since 1910. Saratoga precinct returned as Western Saratoga precinct in 1910.

TABLE 2.—POPULATION OF COUNTIES BY MINOR CIVIL DIVISIONS: 1920, 1910, AND 1900—Continued.

[For changes in boundaries, etc., between 1910 and 1920, see footnotes; for those between 1900 and 1910, see Reports of the Thirteenth Census: 1910, Vol. II, Table 1, p. 442. For population of incorporated places, see Table 3.]

MINOR CIVIL DIVISION.	1920	1910	1900
Vermilion County	**86,162**	**77,996**	**65,635**
Blount township	1,375	1,575	1,848
Butler township, including Rankin village	2,342	2,454	2,435
Carroll township, including Indianola village	1,239	1,361	1,455
Catlin township, including Catlin village	2,401	2,262	2,514
Danville township, including Brookville and Tilton villages, and parts of Belgium and Westville villages and Danville city	42,024	35,538	25,457
Elwood township, including Ridge Farm village	1,835	1,832	2,846
Georgetown township,[23] including Georgetown city and parts of Belgium and Westville villages	8,598	8,817	5,804
Grant township, including Hoopeston city	7,000	6,434	5,053
Jamaica township	669	695	764
Love township	614	608	.....
McKendree township[23]	1,137	.....	.....
Middlefork township, including Marysville village	2,223	2,150	2,260
Newell township, including part of Danville city	2,041	2,402	2,141
Oakwood township, including Fithian, Muncie, and Oakwood villages	3,043	2,772	3,318
Pilot township	1,247	1,199	1,549
Ross township, including Alvin, Henning, and Rossville villages	3,801	3,786	3,879
Sidell township, including Sidell village and part of Allerton village	1,772	1,881	1,884
Vance township, including Fairmount village	1,901	2,110	2,028
Wabash County	**14,034**	**14,913**	**13,533**
Bellmont precinct, including Bellmont village	1,127	1,357	1,424
Coffee precinct, including Keensburg village	765	776	1,535
Compton precinct	596	680	.....
Friendsville precinct	913	1,017	1,161
Lancaster precinct	645	820	950
Lick Prairie precinct	531	631	529
Mount Carmel precinct, including Mount Carmel city	8,042	8,061	5,536
Wabash precinct, including Allendale village	1,415	1,502	1,442
Warren County	**21,488**	**23,313**	**23,163**
Berwick township	715	739	826
Coldbrook township	737	847	928
Ellison township	892	894	999
Floyd township	818	827	844
Greenbush township	664	675	802
Hale township	595	669	776
Kelly township	670	734	809
Lenox township	773	773	885
Monmouth township, including Monmouth city	9,235	10,208	8,682
Point Pleasant township	651	680	718
Roseville township, including Roseville village	1,522	1,435	1,664
Spring Grove township, including part of Alexis village	1,093	1,272	1,540
Sumner township, including Little York village	973	997	1,029
Swan township	881	836	1,003
Tompkins township, including Kirkwood village	1,350	1,037	1,658
Washington County	**18,035**	**18,759**	**19,526**
Ashley township, including Ashley city	1,292	1,488	1,562
Beaucoup township	825	867	977
Bolo township	1,037	1,069	1,103
Covington township, including part of New Minden village	754	799	930
Dubois township, including Dubois village	1,505	1,460	1,491
Hoyleton township, including Hoyleton village and part of New Minden village	1,596	1,641	1,694
Irvington township, including Irvington village and part of Wamac village	1,456	1,317	1,306
Johannisburg township	792	901	943
Lively Grove township	906	945	876
Nashville township, including Nashville city	2,762	2,770	2,874
Oakdale township	820	904	887
Okawville township, including Okawville village and part of Addieville village	1,655	1,811	1,900
Pilot Knob township	768	781	836
Plum Hill township, including part of Addieville village	808	882	905
Richview township, including Richview village	567	617	705
Venedy township, including Venedy village	502	507	567
Wayne County	**22,772**	**25,697**	**27,626**
Arrington township, including Sims village	786	881	2,025
Barnhill township	983	1,105	1,299
Bedford township, including Cisne village	1,200	1,215	1,073
Berry township	1,025	1,217	.....
Big Mound township, including part of Fairfield city	1,342	1,534	1,579
Elm River township	966	1,118	1,208
Four Mile township	1,296	1,635	1,659
Wayne County—Continued.			
Garden Hill township	532	672	639
Grover township, including part of Fairfield city	3,055	2,885	2,802
Hickory Hill township	1,114	1,322	1,596
Indian Prairie township, including Johnsonville village	1,137	1,363	2,057
Jasper township	944	1,071	1,199
Keith township	722	913	.....
Lamard township, including Jeffersonville village	1,269	1,286	1,469
Leech township, including Golden Gate village	1,540	2,011	2,031
Massilon township	546	729	812
Mount Erie township, including Mount Erie village	1,137	1,376	1,615
Orchard township	1,297	1,441	1,700
Orel township, including Wayne City village	1,488	1,607	1,604
Zif township	303	316	448
White County	**20,081**	**23,052**	**25,386**
Burnt Prairie township	1,577	1,792	2,157
Carmi township, including Carmi city	3,758	4,073	4,337
Emma township, including Maunie village	1,848	2,114	2,159
Enfield township, including Enfield village	1,771	1,895	2,164
Gray township, including part of Grayville city	1,497	1,752	2,049
Hawthorne township	1,134	1,389	1,686
Heralds Prairie township	1,511	1,809	2,041
Indian Creek township, including Norris City village	2,893	2,983	3,159
Mill Shoals township, including Mill Shoals and Springerton villages	2,166	2,895	3,107
Phillips township, including Crossville and Phillipstown villages	1,926	2,350	2,536
Whiteside County	**36,174**	**34,507**	**34,710**
Albany township, including Albany village	714	840	833
Clyde township	759	831	945
Coloma township, including Rock Falls city	3,729	3,250	2,643
Erie township, including Erie village	1,200	1,081	1,078
Fenton township	643	725	686
Fulton township, including Fulton city	3,095	2,527	3,012
Garden Plain township	1,023	1,077	1,134
Genesee township, including Coleta village	1,021	1,045	1,202
Hahnaman township	656	653	756
Hopkins township	941	1,058	1,148
Hume township	505	527	572
Jordan township	869	910	1,050
Lyndon township, including Lyndon village	860	947	1,064
Montmorency township	570	617	687
Mount Pleasant township, including part of Morrison city	3,805	3,302	3,347
Newton township	674	745	791
Portland township	613	690	850
Prophetstown township, including Prophetstown village	2,046	1,951	2,022
Sterling township, including Sterling city	9,268	8,344	7,505
Tampico township, including Tampico village	1,293	1,443	1,458
Union Grove township, including part of Morrison city	1,011	994	996
Ustick township	789	860	931
Will County	**92,911**	**84,371**	**74,764**
Channahon township	755	936	959
Crete township, including Crete village and part of Steger village	3,397	3,278	2,239
Custer township	473	533	610
Du Page township, including part of Romeoville village	939	1,013	1,194
Florence township, including Symerton village	620	724	759
Frankfort township, including Frankfort and Mokena villages	1,693	1,609	1,562
Green Garden township	677	758	889
Homer township	889	960	1,051
Jackson township, including Elwood village	951	1,036	1,155
Joliet township, including Joliet city and Rockdale village	60,285	50,640	40,537
Lockport township, including Lockport city and part of Romeoville village	6,125	5,095	4,973
Manhattan township, including Manhattan village	1,146	1,118	1,131
Monee township, including Monee village	1,096	1,121	1,216
New Lenox township	1,213	1,183	1,204
Peotone township, including Peotone village	1,737	1,042	1,810
Plainfield township, including Plainfield village	1,896	1,885	1,793
Reed township, including Braidwood city and Torino village, and part of Godley village	1,758	2,841	3,811
Troy township	783	843	907
Washington township, including Beecher village	1,731	1,682	1,586
Wesley township	610	628	628
Wheatland township	814	927	904
Will township	699	792	860
Wilmington township, including Wilmington city	1,924	2,030	2,065
Wilton township	700	791	921

[23] VERMILION.—McKendree township organized from part of Georgetown township since 1910.

TABLE 2.—POPULATION OF COUNTIES BY MINOR CIVIL DIVISIONS: 1920, 1910, AND 1900—Continued.

[For changes in boundaries, etc., between 1910 and 1920, see footnotes; for those between 1900 and 1910, see Reports of the Thirteenth Census: 1910, Vol. II, Table 1, p. 442. For population of incorporated places, see Table 3.]

MINOR CIVIL DIVISION.	1920	1910	1900
Williamson County	**61,092**	**45,098**	**[24] 27,796**
Blairsville township, including Bush, Colp, and Reeves villages, and Hurst city, and part of Herrin city	9,842	5,718	.....
Carterville township, including Carterville city and Crainville village	5,176	4,841	.....
Corinth township	1,029	1,210	.....
Crab Orchard township	1,392	1,469	.....
Creal Springs township, including Creal Springs city	2,007	2,022	.....
East Marion township, including Spillertown village and parts of Marion city and Pittsburg village	6,371	4,631	.....
Grassy township	940	1,163	.....
Herrin township, including Freeman village, and parts of Fordville and Whiteash villages and Herrin city and Johnston City	17,995	10,873	.....
Lake Creek township, including parts of Johnston City and Pittsburg and Whiteash villages	5,992	3,590	.....
Southern township	1,235	1,516	.....
Stonefort township, including part of Bolton village	1,341	1,561	.....
West Marion township, including parts of Fordville village and Marion city	7,772	6,495	.....
Winnebago County	**90,929**	**[25] 63,153**	**[25] 47,845**
Burritt township	491	581	658
Cherry Valley township, including Cherry Valley village	987	1,069	1,014
Durand township, including Durand village	1,114	1,114	1,256
Guilford township	1,739	1,298	1,042
Harlem township	830	709	695
Harrison township	410	466	550
Laona township	488	500	577
Owen township	582	560	607
Winnebago County—Continued.			
Pecatonica township, including Pecatonica village	1,645	1,590	1,677
Rockford township,[25] including Rockford city	[25] 75,890	48,405	33,818
Rockton township, including Rockton village and part of South Beloit city	2,923	2,253	1,561
Roscoe township, including part of South Beloit city	1,248	1,100	811
Seward township	882	948	1,022
Shirland township	444	439	520
Winnebago township, including Winnebago village	1,256	1,212	1,216
Woodford County	**19,340**	**20,506**	**21,822**
Cazenovia township, including part of Washburn village	1,428	1,662	1,557
Clayton township, including Benson village	1,170	1,228	1,194
Cruger township	395	370	439
El Paso township, including El Paso city and Kappa village	2,233	2,082	2,149
Greene township	708	751	823
Kansas township	337	348	424
Linn township	749	763	871
Metamora township, including Metamora village	1,121	1,532	1,653
Minonk township, including Minonk city	2,920	2,867	3,595
Montgomery township	907	951	993
Olio township, including Eureka city	1,836	2,200	2,251
Palestine township, including Secor village	991	1,055	1,164
Panola township, including Panola village	820	889	1,023
Partridge township	330	377	470
Roanoke township, including Roanoke village	2,284	2,237	1,930
Spring Bay township, including Spring Bay town	258	326	342
Worth township	844	868	944

[24] WILLIAMSON.—No comparison of population by townships in 1900 can be made; township organization adopted in 1908.

[25] WINNEBAGO.—Totals for 1910 and 1900 include population (909 and 761, respectively) of New Milford township, annexed to Rockford township since 1910. Part of Rockford township annexed to Rockford city since 1910. Population of Rockford township in 1920 includes that of Camp Grant (4,419).

TABLE 3. POPULATION OF INCORPORATED PLACES: 1920, 1910, AND 1900.

[The absence of population figures for 1910 or 1900 indicates that the place was incorporated at some date between the censuses, unless otherwise explained by footnote. Places which in 1910 were incorporated but, through surrender of charter or for other reasons, have no corporate existence in 1920 are not presented in this table.]

CITY, TOWN, OR VILLAGE.	County.	1920	1910	1900
Abingdon city	Knox	2,721	2,464	2,022
Addieville village	Washington	280	269	190
Addison village	Du Page	510	570	591
Adeline village	Ogle	140	155	216
Albany village	Whiteside	491	618	629
Albion city	Edwards	1,584	1,281	1,162
Aledo city	Mercer	2,231	2,144	2,081
Alexis village [1]	Mercer; Warren	830	829	915
Algonquin village	McHenry	693	642	550
Alhambra village	Madison	354	433	368
Allendale village	Wabash	451	.....	.....
Allenville village	Moultrie	286	245	.....
Allerton village [2]	Champaign; Vermilion	371	379	.....
Alma village	Marion	366	380	418
Alpha village	Henry	281	358	355
Altamont city	Effingham	1,352	1,328	1,335
Alto Pass village	Union	500	551	518
Alton city [3]	Madison	24,682	17,528	14,210
Altona village	Knox	506	528	633
Alvin village	Vermilion	386	319	308
Amboy city	Lee	1,944	1,749	1,826
Andalusia village	Rock Island	228	299	326
Andover village	Henry	281	222	238
Anna city	Union	3,019	2,809	2,618
Annawan village	Henry	429	398	428
Antioch village	Lake	775	682	522
Apple River village	Jo Daviess	484	581	576
Arcola city	Douglas	1,831	2,100	1,995
Area village [4]	Lake	420	358	.....
Arenzville village	Cass	479	518	462
Argenta village	Macon	528	519	525
Arlington village	Bureau	284	370	400
Arlington Heights village	Cook	2,250	1,943	1,380
Armington village	Tazewell	368	327	.....
Aroma Park village [5]	Kankakee	266	261	295
Arrowsmith village	McLean	344	366	317
Arthur village [6]	Douglas; Moultrie	998	1,080	858
Ashkum village	Iroquois	375	416	429
Ashland village	Cass	1,122	1,096	1,201
Ashley city	Washington	751	913	953
Ashmore village	Coles	548	511	476
Ashton village	Lee	882	779	756
Assumption city	Christian	1,852	1,918	1,702
Astoria town	Fulton	1,340	1,357	1,084
Athens city	Menard	1,241	1,340	1,535
Atkinson village	Henry	778	805	762
Atlanta city	Logan	1,173	1,367	1,270
Atwood village [7]	Douglas; Piatt	883	659	698
Auburn city	Sangamon	2,660	1,814	1,281
Augusta village	Hancock	1,085	1,146	1,149
Aurora city [8]	Kane	36,397	29,807	24,147
Ava city	Jackson	626	780	984
Averyville village	Peoria	3,815	2,668	1,573
Aviston village	Clinton	389	397	387
Avon village	Fulton	877	865	809
Baalton village (Meekin P. O.)	Stephenson	187	144	.....
Baldwin village	Randolph	353	358	381
Barclay village	Sangamon	51	252	.....
Bardolph village	McDonough	352	285	387
Barrington village [8]	Cook; Lake	1,743	1,444	1,162
Barry city	Pike	1,490	1,647	1,643
Bartelso village	Clinton	246	344	274
Bartlett village	Cook	371	408	360
Bartonville village	Peoria	1,588	1,536	.....
Basco village	Hancock	267	255	318
Batavia city	Kane	4,305	4,436	3,871
Batchtown village	Calhoun	273	300	360
Bath village	Mason	408	475	330
Baylis village	Pike	388	385	340
Beardstown city	Cass	7,111	6,107	4,827

[1] Part in Mercer: 381 in 1920; 272 in 1910; 246 in 1900. Part in Warren: 449 in 1920; 557 in 1910; 669 in 1900.
[2] Part in Champaign: 5 in 1920; 15 in 1910. Part in Vermilion: 366 in 1920; 364 in 1910.
[3] See county footnote, Table 2.
[4] Returned as Rockefeller in 1910.
[5] Name changed from Waldron since 1910.
[6] Part in Douglas: 470 in 1920; 519 in 1910; 395 in 1900. Part in Moultrie: 528 in 1920; 561 in 1910; 463 in 1900.
[7] Part in Douglas: 308 in 1920; 289 in 1910; 295 in 1900. Part in Piatt: 575 in 1920; 370 in 1910; 403 in 1900.
[8] Part in Cook: 1,180 in 1920; 939 in 1910; 770 in 1900. Part in Lake: 563 in 1920; 505 in 1910; 392 in 1900.

TABLE 3.—POPULATION OF INCORPORATED PLACES: 1920, 1910, AND 1900—Continued.

[The absence of population figures for 1910 or 1900 indicates that the place was incorporated at some date between the censuses, unless otherwise explained by footnote. Places which in 1910 were incorporated but, through surrender of charter or for other reasons, have no corporate existence in 1920 are not presented in this table.]

CITY, TOWN, OR VILLAGE.	County.	1920	1910	1900
Beaverville village	Iroquois	402	401	395
Beckemeyer village	Clinton	1,153	764	.....
Beecher village	Will	609	543	410
Beecher City village	Effingham	328	355	340
Belgium village	Vermilion	489	433	.....
Belknap village	Johnson	424	404	372
Belle Prairie City village	Hamilton	78	87	129
Belle Rive village	Jefferson	311	312	370
Belleville city	St. Clair	24,823	21,122	17,484
Bellflower village	McLean	441	394	356
Bellmont village	Wabash	464	550	624
Bellwood village	Cook	1,881	943	.....
Belvidere city	Boone	7,804	7,253	6,937
Bement village	Piatt	1,663	1,530	1,484
Benld village	Macoupin	3,316	1,912	.....
Bensenville village	Du Page	650	443	374
Benson village	Woodford	414	362	367
Bentley town	Hancock	136	89	138
Benton city	Franklin	7,201	2,675	1,341
Berlin village	Sangamon	241	251	256
Berwyn city	Cook	14,150	5,841	.....
Bethalto village	Madison	471	447	477
Bethany village	Moultrie	842	859	873
Beulah Heights village	Saline	549	.....	.....
Biggsville village	Henderson	425	400	417
Bingham village	Fayette	192	191	273
Birds village	Lawrence	290	382	335
Bishop Hill village	Henry	274	289	345
Blandinsville village	McDonough	1,002	987	995
Bloomingdale village	Du Page	448	462	235
Bloomington city	McLean	28,725	25,768	23,284
Blue Island city [1]	Cook	11,424	8,043	6,114
Blue Mound village	Macon	881	900	714
Bluffs village	Scott	1,009	766	539
Bolton village [2]	Saline; Williamson	456	485	479
Bone Gap village	Edwards	455	517	495
Bonfield village	Kankakee	126	162	165
Bourbonnais village	Kankakee	620	611	595
Bowen village	Hancock	715	603	528
Braceville village	Grundy	303	971	1,669
Bradford village	Stark	915	770	773
Bradley village	Kankakee	2,128	1,912	1,518
Braidwood city	Will	1,297	1,968	3,279
Breese city	Clinton	2,399	2,128	1,571
Bridgeport city	Lawrence	2,229	2,703	487
Brighton village [3]	Jersey; Macoupin	586	595	660
Brimfield village	Peoria	617	576	677
Bristol village	Kendall	415	394	427
Broadlands village	Champaign	384	480	.....
Broadview village	Cook	430	.....	.....
Broadwell village	Logan	209	246	202
Brocton village	Edgar	562	558	613
Brookfield village	Cook	3,589	2,186	1,111
Brooklyn village	St. Clair	1,685	1,569	1,019
Brookport city	Massac	1,098	1,443	865
Brookville village (Grape Creek P. O.)	Vermilion	242	398	422
Broughton village	Hamilton	506	470	327
Browning village	Schuyler	456	551	455
Browns village	Edwards	388	419	421
Brownstown village	Fayette	518	415	.....
Brussels village	Calhoun	280	283	270
Bryant village	Fulton	482	237	355
Buckingham village	Kankakee	165	272	.....
Buckley village	Iroquois	461	495	490
Buckner village	Franklin	1,827	.....	.....
Buda village	Bureau	796	887	873
Buffalo village	Sangamon	475	475	531
Bulpitt village	Christian	470	.....	.....
Buncombe village	Johnson	280	.....	.....
Bunker Hill city	Macoupin	977	1,046	1,279
Bureau village	Bureau	682	534	545
Burksville village	Monroe	173	187	.....
Burlington village	Kane	209	282	.....
Burnham village	Cook	795	328	.....
Burr Oak village	Cook	1,237	.....	.....
Bush village	Williamson	962	565	.....
Bushnell city	McDonough	2,716	2,619	2,490
Butler village	Montgomery	275	233	292
Byron city	Ogle	855	932	1,015
Cabery village [4]	Ford; Kankakee	299	321	385
Cable village	Mercer	79	360	[illegible]
Cairo city	Alexander	15,203	14,548	12,566
Calhoun village	Richland	230	.....	.....
Camargo village	Douglas	336	323	.....
Cambridge village	Henry	1,335	1,272	1,345
Camp Point village	Adams	994	1,148	1,290
Campbell Hill village	Jackson	366	414	[illegible]
Campus village	Livingston	228	241	226
Canton city	Fulton	10,928	10,453	6,564
Cantrall village	Sangamon	187	318	[illegible]
Capron village	Boone	550	562	[illegible]
Carbon Cliff village	Rock Island	400	366	.....
Carbon Hill village	Grundy	281	820	1,282
Carbondale city	Jackson	6,267	5,411	3,318
Cardiff village	Livingston	152	1,031	.....
Carlinville city	Macoupin	5,212	3,616	3,502
Carlyle city	Clinton	2,027	1,982	1,574
Carmi city	White	2,667	2,833	2,954
Carpentersville village	Kane	1,036	1,128	1,002
Carrier Mills village	Saline	2,343	1,558	[illegible]
Carrollton city	Greene	2,020	2,323	2,336
Carterville city	Williamson	3,404	2,971	1,719
Carthage city	Hancock	2,120	2,373	2,106
Cary village	McHenry	463	679	[illegible]
Casey city	Clark	2,189	2,157	1,200
Caseyville village	St. Clair	675	613	419
Catlin village	Vermilion	931	952	[illegible]
Cave in Rock village	Hardin	349	306	.....
Cedar Point village	La Salle	686	545	.....
Cedarville village	Stephenson	258	311	[illegible]
Central City [7]	Grundy	56	287	[illegible]
Central City village	Marion	1,248	1,170	[illegible]
Centralia city [5]	Clinton; Marion	12,491	9,680	6,2[illegible]
Cerro Gordo village	Piatt	1,003	876	1,0[illegible]
Chadwick village	Carroll	582	527	[illegible]
Champaign city	Champaign	15,873	12,421	9,6[illegible]
Chandierville village	Cass	909	884	[illegible]
Chapin village	Morgan	565	552	[illegible]
Charleston city	Coles	6,615	5,884	5,[illegible]
Chatham village	Sangamon	848	666	[illegible]
Chatsworth town	Livingston	1,087	1,112	1,0[illegible]
Chebanse village [6]	Iroquois; Kankakee	541	590	[illegible]
Chenoa city	McLean	1,311	1,314	1,512
Cherry village	Bureau	1,265	1,018	.....
Cherry Valley village	Winnebago	480	433	[illegible]
Chester city	Randolph	2,904	2,747	2,[illegible]
Chesterfield village	Macoupin	363	364	[illegible]
Chicago city [1]	Cook	2,701,705	2,185,283	1,698,[illegible]
Chicago Heights city [1]	Cook	10,653	14,525	5,1[illegible]
Chicago Ridge village	Cook	176	.....	.....
Chillicothe city	Peoria	1,986	1,851	1,6[illegible]
Chrisman city	Edgar	1,101	1,193	[illegible]
Christopher city	Franklin	3,830	1,825	.....
Cicero town	Cook	44,995	14,557	16,5[illegible]
Cisco village	Piatt	345	379	[illegible]
Cisne village	Wayne	526	373	[illegible]
Cissna Park village	Iroquois	670	652	[illegible]
Claremont village	Richland	186	186	[illegible]
Clarke City village	Kankakee	14	230	[illegible]
Clay City village	Clay	648	837	[illegible]
Clayton village	Adams	1,038	940	[illegible]
Clifton village	Iroquois	638	634	[illegible]
Clinton city	De Witt	5,898	5,165	4,[illegible]
Coal City	Grundy	1,744	2,667	2,[illegible]
Coal Valley village	Rock Island	184	190	[illegible]
Coalton village	Montgomery	991	.....	.....
Coatsburg village	Adams	185	262	[illegible]
Cobden village	Union	944	988	1,[illegible]
Coffeen village	Montgomery	945	980	[illegible]
Colchester city	McDonough	1,387	1,445	1,6[illegible]
Coleta village	Whiteside	174	.....	.....
Colfax village	McLean	976	965	1,1[illegible]
Collinsville city	Madison	9,753	7,478	4,[illegible]
Colona village	Henry	211	217	.....
Colp village	Williamson	584	.....	.....
Columbia village	Monroe	1,592	2,076	1,[illegible]
Columbus village	Adams	141	134	[illegible]
Compton village	Lee	283	387	[illegible]
Concord village	Morgan	318	.....	.....
Cooksville village	McLean	297	332	.....

[1] See county footnote, Table 2.
[2] Part in Saline: 213 in 1920; 224 in 1910; 239 in 1900. Part in Williamson: 243 in 1920; 261 in 1910; 240 in 1900.
[3] Part in Jersey: 37 in 1920; 41 in 1910; 54 in 1900. Part in Macoupin: 549 in 1920; 554 in 1910; 606 in 1900.
[4] Part in Ford: 194 in 1920; 197 in 1910; 245 in 1900. Part in Kankakee: 105 in 1920; 124 in 1910; 140 in 1900.
[5] Part in Clinton: 789 in 1920; 329 in 1910; 139 in 1900. Part in Marion: 11,702 in 1920; 9,351 in 1910; 6,582 in 1900.
[6] Part in Iroquois: 310 in 1920; 373 in 1910; 382 in 1900. Part in Kankakee: 231 in 1920; 217 in 1910; 173 in 1900.

TABLE 3.—POPULATION OF INCORPORATED PLACES: 1920, 1910, AND 1900—Continued.

[The absence of population figures for 1910 or 1900 indicates that the place was incorporated at some date between the censuses, unless otherwise explained by footnote. Places which in 1910 were incorporated but, through surrender of charter or for other reasons, have no corporate existence in 1920 are not presented in this table.]

CITY, TOWN, OR VILLAGE.	County.	1920	1910	1900
Cordova village	Rock Island	271	324	414
Cornell village	Livingston	528	536	521
Cortland town	De Kalb	238	207	261
Coulterville village	Randolph	1,407	949	950
Cowden village	Shelby	711	711	751
Crainville village	Williamson	557	446	290
Creal Springs city	Williamson	1,002	936	940
Crescent City village	Iroquois	310	341	371
Creston village	Ogle	327	323	381
Crete village	Will	945	840	760
Crossville village	White	558	574	523
Crotty village	La Salle	994	1,005	1,036
Crystal Lake city [1]	McHenry	2,249	[1] 1,242	[1] 950
Cuba city	Fulton	1,484	2,019	1,198
Cullom village	Livingston	631	579	456
Cutler village	Perry	303	324	.....
Cypress village	Johnson	438	411	.....
Dahlgren village	Hamilton	693	654	452
Dakota town	Stephenson	248	227	269
Dallas City [2]	Hancock / Henderson	1,140	1,288	970
Dalton City village	Moultrie	446	400	383
Dalzell village	Bureau	903	949	.....
Dana village	La Salle	251	254	310
Danforth village	Iroquois	398	410	407
Danvers village	McLean	616	593	607
Danville city	Vermilion	33,776	27,871	16,354
Davis village	Stephenson	337	352	398
Dawson village	Sangamon	602	620	574
De Kalb city	De Kalb	7,871	8,102	5,904
De Land village	Piatt	542	503	411
De Soto village	Jackson	703	644	560
De Witt village	De Witt	263	220	253
Decatur city [3]	Macon	43,818	31,140	20,754
Deer Creek village	Tazewell	344	332	298
Deerfield village	Lake	610	476	.....
Delavan city	Tazewell	1,191	1,175	1,304
Depue village	Bureau	2,525	1,339	488
Des Plaines village	Cook	3,451	2,348	1,696
Detroit village	Pike	129	127	149
Diamond village	Grundy	85	255	672
Dieterich village	Effingham	522	493	382
Divernon village	Sangamon	2,382	1,519	.....
Dixon city	Lee	8,191	7,216	7,017
Dolton village	Cook	2,076	1,809	1,229
Dongola village	Union	660	702	681
Donnellson village [4]	Bond / Montgomery	403	405	268
Donovan village	Iroquois	410	346	.....
Dorchester village	Macoupin	179	102	.....
Dorrisville village	Saline	1,740	1,184	.....
Dover village	Bureau	165	181	247
Dowell village	Jackson	422	.....	.....
Downers Grove village	Du Page	3,543	2,601	2,103
Downs village	McLean	295	.....	.....
Dubois village	Washington	443	351	335
Dupo village	St. Clair	1,393	433	.....
Duquoin city	Perry	7,285	5,454	4,353
Durand village	Winnebago	549	527	571
Dwight village	Livingston	2,255	2,156	2,015
Eagerville village	Macoupin	378	.....	.....
Earlville city	La Salle	1,012	1,059	1,122
East Alton village	Madison	1,669	584	454
East Brooklyn village	Grundy	204	446	.....
East Carondelet village	St. Clair	311	212	222
East Dubuque city	Jo Daviess	1,163	1,253	1,146
East Dundee village	Kane	1,303	1,405	1,417
East Galesburg villag (Randall P. O.).	Knox [5]	566	753	663
East Hazel Crest village	Cook	394	.....	.....
East Moline city [3]	Rock Island	8,675	2,065	.....
East Peoria village	Tazewell	2,214	1,493	890
East St. Louis city	St. Clair	66,767	58,547	29,655
East Wenona village	La Salle	333	367	.....
Easton village	Mason	456	407	335
Eddyville village	Pope	173	145	162
Edgewood village	Effingham	438	419	412
Edinburg village	Christian	823	918	1,071
Edwardsville city	Madison	5,336	5,014	4,157
Effingham city	Effingham	4,024	3,898	3,774
Eileen village	Grundy	342	677	.....
El Dara village	Pike	165	195	249
El Paso city	Woodford	1,638	1,470	1,441
Elburn village	Kane	571	613	600
Eldorado city	Saline	5,004	3,366	1,445
Eldred village	Greene	298	241	.....
Elgin city [5]	Cook / Kane	27,454	25,976	22,433
Elizabeth village	Jo Daviess	687	703	659
Elizabethtown village	Hardin	1,055	633	668
Elkhart town	Logan	457	418	553
Elkville village	Jackson	990	732	465
Elliott village	Ford	344	371	.....
Ellis Grove village	Randolph	269	252	280
Ellisville village	Fulton	244	218	219
Elmhurst city	Du Page	4,594	2,360	1,728
Elmwood city	Peoria	1,242	1,390	1,582
Elmwood Park village	Cook	1,380	.....	.....
Elsah village	Jersey	167	267	220
Elvaston village	Hancock	204	250	308
Elwood village	Will	212	211	244
Emden village	Logan	462	411	330
Emington village	Livingston	175	190	206
Enfield village	White	929	927	971
Equality village	Gallatin	1,332	1,180	898
Erie village	Whiteside	957	804	768
Essex village	Kankakee	278	342	385
Eureka city	Woodford	1,559	1,525	1,661
Evanston city [3]	Cook	37,234	24,978	19,259
Evansville village	Randolph	575	562	663
Evergreen Park village	Cook	705	424	445
Ewing village	Franklin	341	317	419
Exeter village	Scott	167	201	233
Fairbury city	Livingston	2,532	2,505	2,187
Fairfield city	Wayne	2,754	2,479	2,338
Fairmont City village	St. Clair	1,056	.....	.....
Fairmount village	Vermilion	870	847	928
Fairview village	Fulton	572	482	501
Fancher village	Shelby	113	215	157
Farina village	Fayette	701	774	693
Farmer City	De Witt	1,678	1,603	1,664
Farmersville village	Montgomery	513	533	315
Farmington city	Fulton	2,631	2,421	1,729
Fayetteville town	St. Clair	174	228	282
Ferris village	Hancock	297	290	269
Fidelity village	Jersey	155	211	222
Fieldon village	Jersey	248	227	250
Fillmore village	Montgomery	511	490	500
Findlay village	Shelby	882	827	479
Fisher village	Champaign	747	850	614
Fithian village	Vermilion	482	386	309
Flanagan village	Livingston	637	590	509
Flat Rock village	Crawford	745	840	815
Flora city	Clay	3,558	2,704	2,311
Fordville village (Energy P. O.)	Williamson	792	385	.....
Fordyce village	Jackson	403	302	.....
Forest City village	Mason	314	306	300
Forest Park village	Cook	10,768	6,594	4,085
Forrest village	Livingston	965	967	952
Forreston village	Ogle	884	870	1,047
Fosterburg town	Madison	70	90	130
Fox Lake village	Lake	407	400	.....
Fox River Grove village	McHenry	193	.....	.....
Frankfort village	Will	497	273	250
Frankfort Heights city	Franklin	3,423	.....	.....
Franklin village	Morgan	611	606	687
Franklin Grove village	Lee	589	572	681
Franklin Park village	Cook	914	683	483
Freeburg village	St. Clair	1,594	1,397	1,214
Freeman village	Williamson	325	.....	.....
Freeport city	Stephenson	19,669	17,567	13,258
Fulton city	Whiteside	2,445	2,174	2,685
Galatia village	Saline	863	745	642
Galena city	Jo Daviess	4,742	4,835	5,005
Galesburg city	Knox	23,834	22,080	18,607
Galva city	Henry	2,974	2,498	2,682
Gardner town	Grundy	937	946	1,036
Garrett village	Douglas	270	290	.....
Gaskins City village	Saline	834	685	.....
Gays village	Moultrie	274	322	.....
Geneseo city	Henry	3,375	3,190	3,356
Genoa city	Kane	2,803	2,451	2,446
Genoa city	De Kalb	1,228	1,257	1,140
Georgetown city	Vermilion	3,061	2,307	988

[1] Crystal Lake and North Crystal Lake villages consolidated as Crystal Lake city since 1910; combined population 1,931 in 1910, 1,554 in 1900.
[2] Part in Hancock: 860 in 1920; 1,036 in 1910; 775 in 1900. Part in Henderson: 280 in 1920; 252 in 1910; 195 in 1900.
[3] See county footnote, Table 2.
[4] Part in Bond: 24 in 1920; 20 in 1910. Part in Montgomery: 379 in 1920; 385 in 1910. Returned in 1900 as located wholly in Montgomery County.
[5] Part in Cook: 252 in 1920; 223 in 1910; 187 in 1900. Part in Kane: 27,202 in 1920; 25,753 in 1910; 22,246 in 1900.

TABLE 3.—POPULATION OF INCORPORATED PLACES: 1920, 1910, AND 1900—Continued.

[The absence of population figures for 1910 or 1900 indicates that the place was incorporated at some date between the censuses, unless otherwise explained by footnote. Places which in 1910 were incorporated but, through surrender of charter or for other reasons, have no corporate existence in 1920 are not presented in this table.]

CITY, TOWN, OR VILLAGE.	County.	1920	1910	1900
Lansing village	Cook	1,409	1,060	830
Latham village	Logan	444	438	429
Lawrenceville city	Lawrence	5,080	3,235	1,300
L'Erable village	Iroquois	101	145	135
Leaf River village	Ogle	388	469	507
Lebanon city	St. Clair	1,883	1,907	1,812
Ledford village	Saline	673	599	.....
Lee village [1]	De Kalb; Lee	289	303	287
Leland village	La Salle	588	545	634
Lemont village	Cook	2,322	2,284	2,449
Lena town	Stephenson	1,149	1,168	1,252
Lenzburg village	St. Clair	502	463	343
Leonore village	La Salle	189	203	277
Lerna village	Coles	366	391	396
Leroy city	McLean	1,080	1,702	1,620
Lewistown city	Fulton	2,279	2,312	2,504
Lexington city	McLean	1,301	1,318	1,415
Libertyville village	Lake	2,125	1,724	864
Lima village	Adams	213	797	280
Lincoln city	Logan	11,882	10,892	8,962
Lisbon village	Kendall	205	197	279
Litchfield city	Montgomery	6,215	5,971	5,918
Little York village	Warren	355	358	334
Littleton village	Schuyler	300	.....	.....
Livingston village	Madison	1,305	1,092	.....
Loami village	Sangamon	462	530	481
Lockport city	Will	2,084	2,555	2,659
Loda village	Iroquois	530	603	668
Lomax village	Henderson	211	.....	.....
Lombard village	Du Page	1,331	883	590
London Mills village [2]	Fulton; Knox	546	555	528
Long Point village	Livingston	247	239	284
Longview village	Champaign	273	257	.....
Loraine village	Adams	527	417	346
Lostant village	La Salle	911	458	480
Louisville village	Clay	797	670	646
Lovington village	Moultrie	1,479	1,011	815
Ludlow village	Champaign	343	305	306
Lyndon village	Whiteside	325	390	430
Lynnville village	Morgan	123	94	176
Lyons village	Cook	2,564	1,483	951
McHenry village	McHenry	1,146	1,031	1,013
McLean village	McLean	697	707	532
McLeansboro city	Hamilton	1,927	1,790	1,758
Macedonia village [3]	Franklin; Hamilton	210	285	315
Mackinaw village	Tazewell	828	725	850
Macomb city	McDonough	6,714	5,774	5,375
Macon city	Macon	788	683	705
Madison village	Madison	4,996	5,046	1,979
Macoystown village	Monroe	270	284	.....
Magnolia town	Putnam	321	368	204
Mahomet village	Champaign	649	565	515
Makanda village	Jackson	310	400	528
Malden village	Bureau	233	255	309
Malta town	De Kalb	391	450	507
Manchester village	Scott	456	480	430
Manhattan village	Will	525	443	303
Manito village	Mason	758	696	561
Manlius village	Bureau	309	218	.....
Mansfield village	Piatt	669	681	708
Manteno village	Kankakee	1,182	1,229	932
Maple Park village	Kane	384	389	391
Maquon village	Knox	441	472	475
Marengo city	McHenry	1,758	1,936	2,005
Marietta village	Fulton	512	329	.....
Marine village	Madison	676	685	666
Marion city	Williamson	9,582	7,003	2,510
Marissa village	St. Clair	1,000	2,004	1,086
Mark village	Putnam	1,300	1,025	.....
Maroa city	Macon	1,193	1,160	1,213
Marseilles city	La Salle	3,391	3,291	2,559
Marshall city	Clark	2,222	2,569	2,077
Martinsville city	Clark	1,437	1,500	1,000
Martinton village	Iroquois	250	312	319
Marysville village	Vermilion	733	742	764
Maryville village	Madison	836	729	.....
Mascoutah city	St. Clair	2,343	2,081	2,171
Mason City	Mason	1,880	1,842	1,890
Mason village	Effingham	324	345	360
Matherville village	Mercer	886	.....	.....
Matteson village	Cook	485	461	449
Mattoon city	Coles	13,552	11,456	9,622
Maunie village	White	480	512	.....
Maywood village [4]	Cook	12,072	8,033	4,532
Mazon village	Grundy	442	471	447
Mechanicsburg village	Sangamon	470	417	476
Media village	Henderson	170	226	.....
Medora village	Macoupin	483	444	449
Melrose Park village	Cook	7,147	4,806	2,592
Melvin village	Ford	540	509	550
Mendon village	Adams	645	640	627
Mendota city	La Salle	3,934	3,806	3,736
Meredosia village	Morgan	810	951	700
Metamora village	Woodford	683	604	768
Metcalf village	Edgar	509	449	429
Metropolis city	Massac	5,055	4,655	4,069
Middleton village	Logan	587	751	.....
Milan village	Rock Island	850	727	719
Milford village	Iroquois	1,466	1,316	1,077
Mill Creek village	Union	209	221	273
Mill Shoals village	White	356	700	669
Milledgeville village	Carroll	746	630	633
Millersburg village [5] (Pierron P. O.).	Bond; Madison	455	417	305
Millington village [6]	Kendall; La Salle	212	223	286
Milstadt village	St. Clair	907	1,140	1,172
Milton village	Pike	348	330	420
Mineral village	Bureau	308	349	339
Minier village	Tazewell	789	690	746
Minonk city	Woodford	2,109	2,070	2,545
Minooka village	Grundy	314	361	424
Modesto village	Macoupin	280	298	299
Modoc village	Randolph	237	.....	.....
Mokena village	Will	475	359	281
Moline city	Rock Island	30,734	24,199	17,248
Momence city	Kankakee	2,218	2,201	2,026
Monee village	Will	395	411	462
Monmouth city	Warren	8,116	9,128	7,460
Montgomery village	Kane	403	371	350
Monticello city	Piatt	2,280	1,981	1,982
Montrose village	Effingham	334	347	300
Morris city	Grundy	4,505	4,563	4,273
Morrison city	Whiteside	3,000	2,410	2,308
Morrisonville village	Christian	1,178	1,126	934
Morton village	Tazewell	1,170	1,004	894
Morton Grove village	Cook	1,079	836	504
Mound City	Pulaski	2,756	2,837	2,705
Mound Station town (Timewell P. O.).	Brown	267	194	178
Mounds city	Pulaski	2,661	1,686	854
Mount Auburn village	Christian	492	463	285
Mount Carmel city	Wabash	7,456	6,034	4,311
Mount Carroll city	Carroll	1,806	1,759	1,965
Mount Erie village	Wayne	230	209	308
Mount Greenwood village	Cook	1,441	276	190
Mount Morris village	Ogle	1,250	1,132	1,048
Mount Olive village	Macoupin	3,503	3,501	2,935
Mount Prospect village	Cook	349	.....	.....
Mount Pulaski city	Logan	1,510	1,511	1,643
Mount Sterling city	Brown	1,932	1,986	1,960
Mount Vernon city	Jefferson	9,815	8,007	5,216
Mount Zion village	Macon	330	330	370
Mowequa village	Shelby	1,591	1,513	1,478
Muddy village	Saline	336	.....	.....
Mulberry Grove village	Bond	725	716	682
Muncie village	Vermilion	248	251	324
Murphysboro city	Jackson	10,703	7,485	6,463
Murrayville village	Morgan	523	450	467
Nameoki town	Madison	1,181	.....	.....
Naperville city	Du Page	3,830	3,440	2,620
Naples town	Scott	384	457	398
Nashville city	Washington	2,209	2,135	2,184
National City village	St. Clair	426	253	.....
Nauvoo city	Hancock	972	1,020	1,321
Nebo village	Pike	549	520	508
Neoga village	Cumberland	1,149	1,074	1,126
Neponset village	Bureau	476	542	516
New Athens village	St. Clair	1,406	1,131	856
New Baden village	Clinton	1,650	1,372	510
New Berlin village	Sangamon	687	690	533
New Boston city	Mercer	714	718	703
New Burnside village	Johnson	309	369	408

[1] Part in De Kalb: 137 in 1920; 133 in 1910; 136 in 1900. Part in Lee: 152 in 1920; 170 in 1910; 151 in 1900.
[2] Part in Fulton: 531 in 1920; 537 in 1910. Part in Knox: 15 in 1920; 18 in 1910. Returned in 1900 as located wholly in Fulton County.
[3] Part in Franklin: 54 in 1920; 85 in 1910; 97 in 1900. Part in Hamilton: 156 in 1920; 200 in 1910; 218 in 1900.
[4] See county footnote, Table 2.
[5] Part in Bond: 315 in 1920; 336 in 1910. Part in Madison: 140 in 1920; 81 in 1910. Returned in 1900 as located wholly in Bond County.
[6] Part in Kendall: 151 in 1920; 142 in 1910; 190 in 1900. Part in La Salle: 61 in 1920; 81 in 1910; 96 in 1900.

TABLE 3.—POPULATION OF INCORPORATED PLACES: 1920, 1910, AND 1900—Continued.

[The absence of population figures for 1910 or 1900 indicates that the place was incorporated at some date between the censuses, unless otherwise explained by footnote. Places which in 1910 were incorporated but, through surrender of charter or for other reasons, have no corporate existence in 1920 are not presented in this table.]

CITY, TOWN, OR VILLAGE.	County.	1920	1910	1900
New Canton town	Pike	540	473	476
New Douglas village	Madison	390	499	469
New Grand Chain village	Pulaski	397	490	451
New Haven village	Gallatin	570	514	429
New Holland village	Logan	457	387	358
New Memphis village	Clinton	252	243	249
New Minden village	Washington	232	245	226
New Salem town	Pike	262	260	290
Newark village	Kendall	391	406	410
Newman city	Douglas	1,225	1,264	1,166
Newton city	Jasper	2,083	2,108	1,630
Niantic village	Macon	613	685	654
Niles village	Cook	1,258	569	514
Niles Center village	Cook	763	568	529
Nilwood town	Macoupin	449	401	424
Noble village	Richland	580	618	597
Nokomis city	Montgomery	3,465	1,872	1,371
Nora village	Jo Daviess	213	251	312
Normal town	McLean	5,143	4,024	3,795
Norris village	Fulton	382	500	.....
Norris City village	White	1,300	1,055	808
North Aurora village	Kane	458	352	.....
North Chicago city	Lake	5,839	3,306	1,150
North Chillicothe village	Peoria	1,002	911	417
North City village	Franklin	1,362	.....	.....
North Utica village	La Salle	1,037	976	1,150
Oak Lawn village	Cook	489	287	.....
Oak Park village	Cook	39,858	19,444	.....
Oakford village	Menard	351	317	338
Oakland city	Coles	1,210	1,159	1,198
Oakwood village	Vermilion	573	423	.....
Oblong village	Crawford	1,547	1,482	743
Oconee village	Shelby	318	293	316
Odell village	Livingston	1,060	1,035	1,000
Odin village	Marion	1,385	1,400	1,180
O'Fallon city	St. Clair	2,379	2,018	1,267
Ogden village	Champaign	448	428	419
Oglesby city [1]	La Salle	4,135	3,194	.....
Ohio village	Bureau	874	527	461
Okawville village	Washington	614	579	544
Old Marissa village	St. Clair	232	314	216
Old Ripley village	Bond	119	146	.....
Olmsted village	Pulaski	318	288	268
Olney city	Richland	4,491	5,011	4,260
Omaha village	Gallatin	449	586	569
Onarga village	Iroquois	1,302	1,273	1,270
Oneida city	Knox	563	589	785
Oquawka village	Henderson	888	907	1,010
Orangeville village	Stephenson	423	370	343
Oregon city	Ogle	2,227	2,180	1,577
Orient City village	Franklin	1,388	.....	.....
Orion village	Henry	613	655	584
Orland Park village	Cook	343	369	366
Oswego village	Kendall	676	600	618
Ottawa city	La Salle	10,816	9,535	10,588
Otterville town	Jersey	150	179	208
Owaneco village	Christian	334	365	255
Palatine village	Cook	1,210	1,144	1,020
Palestine village	Crawford	1,803	1,399	970
Palmer village	Christian	312	404	299
Palmyra village	Macoupin	835	873	813
Palos Park village	Cook	240	.....	.....
Pana city	Christian	6,122	6,055	5,530
Panama village [2]	Bond / Montgomery	1,281	708	.....
Panola village	Woodford	98	108	148
Papineau village	Iroquois	176	183	188
Paris city	Edgar	7,985	7,664	6,105
Park Ridge city	Cook	3,383	2,009	1,340
Patoka village	Marion	508	676	640
Paw Paw village	Lee	665	709	765
Pawnee village	Sangamon	1,200	1,399	595
Paxton city	Ford	3,033	2,912	3,036
Payson village	Adams	453	467	465
Pearl village	Pike	669	842	722
Pearl City village	Stephenson	468	485	437
Pecatonica village	Winnebago	1,088	1,022	1,045
Pekin city	Tazewell	12,086	9,897	8,420
Peoria city [3]	Peoria	76,121	66,950	56,100
Peoria Heights village	Peoria	1,111	582	309
Peotone village	Will	1,090	1,207	1,003
Percy village	Randolph	1,280	1,033	660
Perry village	Pike	491	649	642
Peru city	La Salle	8,869	7,984	6,863
Pesotum village	Champaign	478	376	.....
Petersburg city	Menard	2,432	2,587	2,807
Phillipstown village	White	70	105	100
Philo village	Champaign	544	562	562
Phoenix village	Cook	1,933	679	.....
Pinckneyville city	Perry	2,649	2,722	2,355
Pingree Grove village	Kane	115	135	.....
Piper City village	Ford	715	663	577
Pittsburg village	Williamson	670	227	.....
Pittsfield city	Pike	2,129	2,095	2,203
Plainfield village	Will	1,147	1,019	920
Plainville village	Adams	245	251	296
Plano city	Kendall	1,473	1,027	1,634
Pleasant Hill village	Pike	433	576	360
Pleasant Plains village	Sangamon	1,078	625	573
Plymouth village	Hancock	900	829	854
Pocahontas village	Bond	830	749	462
Polo city	Ogle	1,867	1,828	1,854
Pontiac city	Livingston	6,664	6,090	4,226
Pontoosuc village	Hancock	199	286	299
Poplar Grove village	Boone	316	297	323
Port Byron village	Rock Island	510	642	732
Posen village	Cook	947	343	.....
Prairie City village	McDonough	638	719	715
Prairie du Rocher village	Randolph	535	511	347
Princeton city	Bureau	4,126	4,131	4,123
Princeville village	Peoria	1,035	982	845
Prophetstown village	Whiteside	1,159	1,083	1,143
Pulaski village	Pulaski	518	592	424
Quincy city	Adams	35,978	36,587	36,252
Raleigh village	Saline	261	238	333
Ramsey village	Fayette	772	769	747
Rankin village	Vermilion	944	858	754
Ransom village	La Salle	402	370	339
Rantoul village	Champaign	1,551	1,384	1,207
Rapids City village	Rock Island	142	143	212
Raymond village	Montgomery	868	881	906
Redbud city	Randolph	1,141	1,240	1,169
Reddick village [4]	Kankakee / Livingston	239	288	261
Redmon village	Edgar	234	240	262
Reeves village	Williamson	779	658	.....
Renault village	Monroe	209	241	217
Reynolds village [5]	Mercer / Rock Island	322	367	329
Richmond village	McHenry	533	554	576
Richview village	Washington	330	366	444
Ridge Farm village	Vermilion	851	967	933
Ridgway village	Gallatin	1,102	1,054	889
Ridott village	Stephenson	187	173	212
Ripley village	Brown	193	234	295
River Forest village [3]	Cook	4,258	2,456	1,589
River Grove village	Cook	484	418	323
Riverdale village	Cook	1,166	917	558
Riverside village	Cook	2,532	1,702	1,551
Riverton village	Sangamon	1,916	1,911	1,511
Riverview village	Cook	334	312	406
Roanoke village	Woodford	1,368	1,311	998
Robbins village	Cook	431	.....	.....
Roberts village	Ford	441	466	446
Robinson city	Crawford	3,375	3,863	1,683
Rochelle city	Ogle	3,310	2,732	2,073
Rochester village	Sangamon	399	444	353
Rock City village	Stephenson	159	122	174
Rock Falls city	Whiteside	2,927	2,657	2,176
Rock Island city [3]	Rock Island	35,177	24,335	19,493
Rockbridge village	Greene	225	275	288
Rockdale village	Will	1,478	1,101	.....
Rockford city [3]	Winnebago	65,651	45,401	31,043
Rockton village	Winnebago	899	841	938
Rockwood village	Randolph	153	140	169
Rome village	Jefferson	216	233	225
Romeoville village	Will	74	98	113
Roodhouse city	Greene	2,928	2,171	2,351
Rose Hill village	Jasper	202	220	.....
Roseville village	Warren	952	882	1,014
Rosiclare village	Hardin	1,522	699	275
Rossville village	Vermilion	1,588	1,422	1,435
Round Lake village	Lake	251	182	.....

[1] Name changed from Portland since 1910.
[2] Part in Bond: 477 in 1920; 313 in 1910. Part in Montgomery: 804 in 1920; 395 in 1910
[3] See county footnote, Table 2.
[4] Part in Kankakee: 190 in 1920; 246 in 1910; 239 in 1900. Part in Livingston: 49 in 1920; 42 in 1910; 22 in 1900.
[5] Part in Mercer: 13 in 1920; 10 in 1910. Part in Rock Island: 309 in 1920; 357 in 1910. Returned in 1910 as located wholly in Rock Island County.

TABLE 3.—POPULATION OF INCORPORATED PLACES: 1920, 1910, AND 1900—Continued.

[The absence of population figures for 1910 or 1900 indicates that the place was incorporated at some date between the censuses, unless otherwise explained by footnote. Places which in 1910 were incorporated but, through surrender of charter or for other reasons, have no corporate existence in 1920 are not presented in this table.]

CITY, TOWN, OR VILLAGE.	County.	1920	1910	1900
Royalton village	Franklin	2,043	357	.....
Ruma village	Randolph	100	138	151
Rushville city	Schuyler	2,275	2,422	2,202
Russellville village	Lawrence	200	257	253
Rutland village	La Salle	618	754	863
Sadorus village	Champaign	113	336	340
Sailor Springs village	Clay	284	388	479
St. Anne village	Kankakee	1,067	1,065	1,000
St. Augustine village	Knox	195	187	220
St. Charles city	Kane	4,099	4,046	2,675
St. David village	Fulton	1,189	915	481
St. Elmo city	Fayette	1,337	1,227	1,050
St. Francisville city	Lawrence	1,164	1,391	591
St. Jacob village	Madison	485	534	464
St. John village	Perry	353	370	.....
St. Joseph village	Champaign	772	681	637
St. Libory village	St. Clair	289	328	220
St. Peter village	Fayette	396	313	.....
Ste. Marie village	Jasper	351	450	406
Salem city	Marion	3,457	2,669	1,642
Saline village	Madison	222	112	151
San Jose village [1]	Logan / Mason	566	446	479
Sandoval village	Marion	1,768	1,563	1,258
Sandwich city	De Kalb	2,409	2,557	2,520
Saunemin village	Livingston	360	357	350
Savanna city	Carroll	5,237	3,601	3,325
Sawyerville village	Macoupin	588	445	.....
Saybrook village	McLean	752	805	879
Scales Mound village	Jo Daviess	356	388	418
Schiller Park village	Cook	390	.....	.....
Schram City village	Montgomery	1,200	516	.....
Sciota village	McDonough	195	160	238
Scottville village	Macoupin	285	301	364
Seaton village	Mercer	297	326	.....
Seatonville village	Bureau	534	1,370	909
Secor village	Woodford	311	358	373
Sesser city	Franklin	2,841	1,292	.....
Shabbona village	De Kalb	735	594	587
Shannon village	Carroll	636	633	678
Shawneetown city	Gallatin	1,368	1,803	1,698
Sheffield village	Bureau	996	1,009	1,205
Shelbyville city	Shelby	3,598	3,590	3,516
Sheldon village	Iroquois	1,182	1,143	1,103
Sheridan village	La Salle	476	506	485
Shermerville village	Cook	554	441	.....
Sherrard village	Mercer	437	906	826
Shiloh village [2]	St. Clair	381	395	.....
Shipman town	Macoupin	333	392	396
Shumway village	Effingham	269	291	258
Sibley village	Ford	383	385	444
Sidell village	Vermilion	800	741	776
Sidney village	Champaign	546	481	564
Sigel town	Shelby	292	308	293
Silvis village	Rock Island	2,541	1,163	.....
Simpson village	Johnson	178	161	187
Sims village	Wayne	420	399	.....
Smithboro village	Bond	277	301	314
Smithfield village	Fulton	385	389	420
Smithton village	St. Clair	357	389	405
Somonauk village	De Kalb	510	591	630
Sorento village	Bond	942	1,018	1,000
South Beloit city	Winnebago	1,436	.....	.....
South Chicago Heights village	Cook	949	552	.....
South Elgin village	Kane	559	580	515
South Holland village	Cook	1,217	1,065	766
South Jacksonville village	Morgan	435	.....	.....
South Pekin village	Tazewell	944	.....	.....
South Wilmington village	Grundy	1,362	2,403	711
Sparland village	Marshall	437	461	459
Sparta city	Randolph	3,340	3,081	2,941
Spaulding village	Sangamon	237	308	.....
Spillertown village	Williamson	240	249	348
Spring Bay town	Woodford	89	119	128
Spring Forest village	Cook	134	334	378
Spring Grove village	McHenry	363	203	.....
Spring Valley city	Bureau	6,493	7,035	6,244
Springerton village	White	318	418	444
Springfield city	Sangamon	59,183	51,678	34,159
Standard village	Putnam	980	793	.....
Stanford village	McLean	500	525	601
Staunton city	Macoupin	6,027	5,048	2,786
Steeleville village	Randolph	702	708	562
Steger village [3]	Cook / Will	2,304	2,161	712
Sterling city	Whiteside	8,182	7,467	6,309
Steward village	Lee	253	353	.....
Stewardson village	Shelby	731	720	677
Stickney village	Cook	550	.....	.....
Stillman Valley village	Ogle	313	.....	.....
Stockton village	Jo Daviess	1,449	1,096	946
Stonington village	Christian	1,466	1,118	438
Stoy village	Crawford	249	488	.....
Strasburg village	Shelby	469	526	392
Strawn village	Livingston	248	277	224
Streator city	La Salle	14,779	14,253	14,079
Stronghurst village	Henderson	836	762	762
Sublette village	Lee	262	287	306
Sullivan city	Moultrie	2,532	2,621	2,399
Summerfield village	St. Clair	277	337	360
Summit village	Cook	4,019	949	547
Sumner city	Lawrence	1,029	1,413	1,208
Swansea village	St. Clair	1,048	889	735
Swedona village	Mercer	46	97	111
Sycamore city	De Kalb	3,602	3,020	3,653
Symerton village	Will	69	157	.....
Table Grove village	Fulton	610	544	375
Tallula village	Menard	761	742	639
Tamaroa village	Perry	1,115	910	853
Tamms village	Alexander	822	400	.....
Tampico village	Whiteside	788	849	807
Taylor Springs village	Montgomery	1,526	380	.....
Taylorville city	Christian	5,806	5,446	4,248
Tennessee village	McDonough	252	274	327
Tessville village	Cook	355	350	.....
Teutopolis village	Effingham	728	592	498
Thawville village	Iroquois	318	318	.....
Thayer village	Sangamon	1,254	1,012	.....
Thebes village	Alexander	857	717	417
Thomasboro village	Champaign	261	321	.....
Thompsonville village	Franklin	577	573	398
Thomson village	Carroll	495	487	467
Thornton village	Cook	767	1,030	.....
Tilden village	Randolph	1,137	774	.....
Tilton village	Vermilion	909	710	474
Time village	Pike	95	158	125
Tinley Park village	Cook	493	300	300
Tiskilwa village	Bureau	915	857	965
Toledo town	Cumberland	787	900	818
Tolono village	Champaign	693	760	845
Tolula city	Marshall	2,503	2,407	2,629
Tonica village	La Salle	439	483	497
Topeka village	Mason	109	130	100
Torino village	Will	105	514	.....
Toulon city	Stark	1,235	1,208	1,057
Towanda village	McLean	404	404	407
Tower Hill village	Shelby	769	1,040	615
Tremont village	Tazewell	976	782	768
Trenton city	Clinton	1,200	1,694	1,706
Troy city	Madison	1,312	1,447	1,080
Troy Grove village	La Salle	261	289	316
Tuscola city	Douglas	2,504	2,453	2,569
Ullin village	Pulaski	652	670	.....
Union village	McHenry	399	432	322
Urbain village	Franklin	263	.....	.....
Urbana city	Champaign	10,244	8,245	5,728
Valier village	Franklin	876	.....	.....
Valmeyer village	Monroe	406	(4)	.....
Vandalia city	Fayette	3,316	2,974	2,665
Varna village	Marshall	359	406	403
Venedy village	Washington	157	160	177
Venice city	Madison	3,895	3,718	2,450
Vergennes village	Jackson	305	342	416
Vermilion village	Edgar	318	287	305
Vermont village	Fulton	1,078	1,118	1,195
Vernon village	Marion	230	333	.....
Verona village	Grundy	184	188	.....
Versailles town	Brown	627	557	524
Victoria village	Knox	415	334	329
Vienna city	Johnson	907	1,124	1,217
Villa Grove village	Douglas	2,493	1,828	.....
Villa Park village	Du Page	854	.....	.....

[1] Part in Logan: 121 in 1920; 47 in 1910; 53 in 1900. Part in Mason: 445 in 1920; 399 in 1910; 426 in 1900.
[2] Returned as Shiloh Valley in 1910.
[3] Part in Cook: 974 in 1920; 919 in 1910; 357 in 1900. Part in Will: 1,330 in 1920; 1,242 in 1910; 355 in 1900.
[4] Not returned separately.

TABLE 3.—POPULATION OF INCORPORATED PLACES: 1920, 1910, AND 1900—Continued.

[The absence of population figures for 1910 or 1900 indicates that the place was incorporated at some date between the censuses, unless otherwise explained by footnote. Places which in 1910 were incorporated but, through surrender of charter or for other reasons, have no corporate existence in 1920 are not presented in this table.]

CITY, TOWN, OR VILLAGE.	County.	1920	1910	1900
Viola village	Mercer	668	760	552
Virden city	Macoupin	4,682	4,000	2,280
Virginia city	Cass	1,501	1,501	1,600
Waggoner village	Montgomery	307	270	208
Walnut village	Bureau	771	763	791
Walshville village	Montgomery	180	169	130
Waltonville village	Jefferson	421	.....	.....
Wamac village [1]	Clinton, Marion, Washington	1,180	.....	.....
Wapella village	De Witt	528	498	442
Warren village	Jo Daviess	1,253	1,331	1,327
Warrensburg village	Macon	490	504	503
Warsaw city	Hancock	2,031	2,254	2,335
Washburn village [2]	Marshall, Woodford	830	777	703
Washington city	Tazewell	1,613	1,530	1,450
Washington Park village	St. Clair	1,516	.....	.....
Wataga village	Knox	459	444	545
Waterloo city	Monroe	1,939	2,091	2,114
Waterman village	De Kalb	401	398	358
Watseka city	Iroquois	2,817	2,476	2,505
Watson village	Effingham	316	336	341
Wauconda village	Lake	399	368	397
Waukegan city	Lake	19,226	16,069	9,426
Waverly city	Morgan	1,510	1,538	1,573
Wayne City village	Wayne	561	620	522
Waynesville village	De Witt	592	546	523
Weldon village	De Witt	573	521	536
Wellington village	Iroquois	288	295	.....
Wenona city	Marshall	1,203	1,442	1,486
Wenonah village	Montgomery	209	.....	.....
West Brooklyn village	Lee	190	266	279
West Chicago city	Du Page	2,594	2,378	1,877
West City village	Franklin	525	.....	.....
West Dundee village	Kane	1,587	1,380	1,348
West Frankfort city	Franklin	8,478	2,111	.....
West Hammond city	Cook	7,492	4,948	2,935
West Point village	Hancock	303	292	277
West Salem village	Edwards	916	725	700
Western Springs village	Cook	1,258	905	662
Westfield village	Clark	933	927	820
Westville village	Vermilion	4,211	2,607	1,605
Wetaug village	Pulaski	132	218	.....
Wethersfield village	Henry	1,960	1,593	.....
Wheaton city	Du Page	4,137	3,423	2,345
Wheeler village	Jasper	214	255	206
Wheeling village	Cook	313	260	331
Whiteash village	Williamson	381	353	.....
White City village	Macoupin	503	421	.....
White Hall city	Greene	2,954	2,854	2,030
Williamsfield village	Knox	435	480	447
Williamson village	Madison	805	648	.....
Williamsville village	Sangamon	652	600	573
Willisville village	Perry	1,485	1,082	398
Willow Hill village	Jasper	397	441	499
Wilmette village	Cook	7,814	4,943	2,360
Wilmington city	Will	1,384	1,450	1,420
Wilmington village (Hillview P. O.)	Greene	228	204	213
Wilsonville village	Macoupin	837	.....	.....
Winchester city	Scott	1,540	1,639	1,711
Windsor city	Shelby	1,000	987	866
Windsor village	Mercer	484	660	474
Winnebago village	Winnebago	495	415	405
Winnetka village	Cook	6,694	3,168	1,833
Winslow village	Stephenson	371	426	405
Winthrop Harbor village	Lake	473	439	.....
Witt city	Montgomery	2,443	2,170	428
Wood River village [3]	Madison	3,476	84	.....
Woodburn town	Macoupin	133	175	203
Woodhull village	Henry	700	692	774
Woodland village	Iroquois	398	295	334
Woodlawn village	Jefferson	309	315	354
Woodson village	Morgan	231	257	255
Woodstock city [3]	McHenry	5,523	4,331	2,502
Worden village	Madison	1,252	1,082	544
Worth village	Cook	240	.....	.....
Wyanet village	Bureau	825	872	902
Wyoming city	Stark	1,376	1,506	1,277
Xenia village	Clay	640	634	800
Yates City village	Knox	582	586	650
Yorkville village	Kendall	441	431	414
Zeigler city	Franklin	2,338	.....	.....
Zion city	Lake	5,580	4,789	.....

[1] Part in Clinton, 450 in 1920; part in Marion, 608 in 1920; part in Washington, 122 in 1920.
[2] Part in Marshall, 64 in 1920; part in Woodford, 766 in 1920. Returned in 1910 and 1900 as located wholly in Woodford County
[3] See county footnote, Table 2.

TABLE 4.—POPULATION OF WARDS OF CITIES, TOWNS, AND VILLAGES HAVING 5,000 INHABITANTS OR MORE: 1920.

WARD.	1920
Alton city	**24,682**
Ward 1	3,647
Ward 2	2,534
Ward 3	3,130
Ward 4	4,045
Ward 5	4,176
Ward 6	3,351
Ward 7	3,799
Aurora city	**36,397**
Ward 1	5,564
Ward 2	5,020
Ward 3	8,237
Ward 4	3,302
Ward 5	3,491
Ward 6	4,855
Ward 7	5,928
Beardstown city	**7,111**
Ward 1	1,649
Ward 2	1,184
Ward 3	1,414
Ward 4	1,306
Ward 5	1,558
Belleville city	**24,823**
Ward 1	5,656
Ward 2	2,069
Ward 3	4,707
Ward 4	4,095
Ward 5	3,063
Ward 6	2,121
Ward 7	3,112
Belvidere city	**7,804**
Ward 1	1,754
Ward 2	1,680
Ward 3	1,379
Ward 4	1,452
Ward 5	1,539
Benton city	**7,801**
Ward 1	1,311
Ward 2	1,278
Ward 3	2,170
Ward 4	2,442
Berwyn city	**14,150**
Ward 1	1,281
Ward 2	1,863
Ward 3	1,700
Ward 4	6,601
Ward 5	2,705
Bloomington city (Not reported by wards.)	**28,725**
Blue Island city	**11,424**
Ward 1	1,605
Ward 2	1,728
Ward 3	2,375
Ward 4	2,433
Ward 5	3,233
Cairo city (Not reported by wards.)	**15,203**
Canton city	**10,928**
Ward 1	1,505
Ward 2	1,545
Ward 3	1,676
Ward 4	1,585
Ward 5	1,255
Ward 6	1,465
Ward 7	1,837
Carbondale city	**6,267**
Ward 1	1,479
Ward 2	1,527
Ward 3	1,105
Ward 4	2,156

WARD.	1920
Carlinville city	**5,212**
Ward 1	1,922
Ward 2	967
Ward 3	1,170
Ward 4	1,153
Centralia city	**12,491**
Ward 1	2,487
Ward 2	2,305
Ward 3	2,598
Ward 4	3,278
Ward 5	1,823
Champaign city	**15,873**
Ward 1	2,103
Ward 2	1,936
Ward 3	2,773
Ward 4	1,960
Ward 5	1,848
Ward 6	2,594
Ward 7	2,599
Charleston city	**6,615**
Ward 1	1,769
Ward 2	875
Ward 3	1,394
Ward 4	1,020
Ward 5	1,551
Chicago city	**2,701,705**
Ward 1	46,280
Ward 2	68,572
Ward 3	79,068
Ward 4	54,063
Ward 5	69,151
Ward 6	95,754
Ward 7	101,613
Ward 8	70,667
Ward 9	82,621
Ward 10	47,572
Ward 11	59,866
Ward 12	64,640
Ward 13	82,001
Ward 14	66,954
Ward 15	94,166
Ward 16	52,298
Ward 17	57,142
Ward 18	57,323
Ward 19	49,372
Ward 20	35,185
Ward 21	65,527
Ward 22	48,046
Ward 23	77,039
Ward 24	59,457
Ward 25	122,699
Ward 26	98,152
Ward 27	150,245
Ward 28	69,238
Ward 29	113,941
Ward 30	57,183
Ward 31	70,026
Ward 32	112,437
Ward 33	116,221
Ward 34	99,648
Ward 35	98,529
Chicago Heights city	**19,653**
Ward 1	2,683
Ward 2	1,875
Ward 3	3,426
Ward 4	2,551
Ward 5	5,099
Ward 6	2,527
Ward 7	1,492
Cicero town (Not reported by wards.)	**44,995**
Clinton city	**5,898**
Ward 1	1,448
Ward 2	1,700
Ward 3	1,230
Ward 4	1,520
Collinsville city	**9,753**
Ward 1	1,357
Ward 2	1,740
Ward 3	2,304
Ward 4	1,446
Ward 5	2,906

WARD.	1920
Danville city	**33,776**
Ward 1	4,950
Ward 2	4,380
Ward 3	4,538
Ward 4	4,974
Ward 5	5,409
Ward 6	4,635
Ward 7	4,890
De Kalb city	**7,871**
Ward 1	1,550
Ward 2	1,621
Ward 3	1,896
Ward 4	1,375
Ward 5	1,429
Decatur city (Not reported by wards.)	**43,818**
Dixon city (Not reported by wards.)	**8,191**
Duquoin city	**7,285**
Ward 1	1,691
Ward 2	1,251
Ward 3	1,410
Ward 4	1,505
Ward 5	1,428
East Moline city	**8,675**
Ward 1	2,896
Ward 2	1,517
Ward 3	3,197
Ward 4	1,065
East St. Louis city	**66,767**
Ward 1	3,967
Ward 2	7,200
Ward 3	5,571
Ward 4	7,074
Ward 5	6,713
Ward 6	14,779
Ward 7	8,184
Ward 8	13,279
Edwardsville city	**5,336**
Ward 1	1,069
Ward 2	1,589
Ward 3	1,481
Ward 4	1,247
Eldorado city	**5,004**
Ward 1	1,925
Ward 2	1,516
Ward 3	1,563
Elgin city (Not reported by wards.)	**27,454**
Evanston city	**37,234**
Ward 1	4,023
Ward 2	5,690
Ward 3	4,647
Ward 4	7,726
Ward 5	6,369
Ward 6	4,697
Ward 7	3,482
Forest Park village (Not reported by wards.)	**10,768**
Freeport city	**19,669**
Ward 1	2,650
Ward 2	6,168
Ward 3	2,557
Ward 4	4,587
Ward 5	3,707

WARD.	1920
Galesburg city	**23,834**
Ward 1	2,046
Ward 2	2,675
Ward 3	4,133
Ward 4	4,321
Ward 5	3,395
Ward 6	3,988
Ward 7	3,276
Granite City	**14,757**
Ward 1	1,426
Ward 2	6,091
Ward 3	3,646
Ward 4	2,447
Ward 5	1,147
Harrisburg city	**7,125**
Ward 1	1,112
Ward 2	1,576
Ward 3	1,700
Ward 4	1,476
Ward 5	1,261
Harvey city	**9,216**
Ward 1	2,167
Ward 2	2,400
Ward 3	2,332
Ward 4	1,197
Ward 5	1,120
Herrin city	**10,986**
Ward 1	2,300
Ward 2	3,162
Ward 3	3,345
Ward 4	2,179
Highland Park city (Not reported by wards.)	**6,167**
Hillsboro city	**5,074**
Ward 1	1,021
Ward 2	827
Ward 3	2,123
Ward 4	1,103
Hoopeston city	**5,451**
Ward 1	1,378
Ward 2	1,188
Ward 3	1,014
Ward 4	1,571
Jacksonville city	**15,713**
Ward 1	2,842
Ward 2	3,574
Ward 3	3,531
Ward 4	5,766
Johnston City	**7,137**
Ward 1	1,742
Ward 2	1,438
Ward 3	2,282
Ward 4	1,675
Joliet city (Not reported by wards.)	**38,442**
Kankakee city	**16,753**
Ward 1	3,047
Ward 2	1,823
Ward 3	2,321
Ward 4	1,812
Ward 5	2,206
Ward 6	3,579
Ward 7	1,965
Kewanee city (Not reported by wards.)	**16,026**
La Grange village (Not reported by wards.)	**6,525**

TABLE 4.—POPULATION OF WARDS OF CITIES, TOWNS, AND VILLAGES HAVING 5,000 INHABITANTS OR MORE: 1920—Continued.

WARD.	1920
La Salle city	**13,050**
Ward 1	1,821
Ward 2	1,253
Ward 3	1,590
Ward 4	1,907
Ward 5	2,173
Ward 6	2,422
Ward 7	1,884
Lawrenceville city	**5,080**
Ward 1	2,040
Ward 2	777
Ward 3	965
Ward 4	1,298
Lincoln city	**11,882**
Ward 1	1,613
Ward 2	1,733
Ward 3	1,410
Ward 4	826
Ward 5	1,115
Ward 6	1,418
Ward 7	3,767
Litchfield city	**6,215**
Ward 1	1,580
Ward 2	1,038
Ward 3	1,336
Ward 4	1,323
Ward 5	938
Macomb city	**6,714**
Ward 1	1,617
Ward 2	1,914
Ward 3	1,259
Ward 4	1,924
Marion city	**9,582**
Ward 1	1,338
Ward 2	2,694
Ward 3	1,926
Ward 4	2,055
Ward 5	1,569
Mattoon city	**13,552**
Ward 1	1,642
Ward 2	1,780
Ward 3	1,795
Ward 4	1,693
Ward 5	2,076
Ward 6	2,318
Ward 7	2,248
Maywood village (Not reported by wards.)	**12,072**
Melrose Park village (Not reported by wards.)	**7,147**
Metropolis city	**5,055**
Ward 1	1,387
Ward 2	1,039
Ward 3	1,661
Ward 4	968
Moline city	**30,734**
Ward 1	2,653
Ward 2	2,365
Ward 3	2,167
Ward 4	2,985
Ward 5	6,124
Ward 6	7,875
Ward 7	6,565
Monmouth city	**8,116**
Ward 1	1,428
Ward 2	1,414
Ward 3	1,878
Ward 4	1,550
Ward 5	1,846
Mount Carmel city	**7,456**
Ward 1	1,122
Ward 2	1,248
Ward 3	1,827
Ward 4	1,738
Ward 5	1,521
Mount Vernon city	**9,815**
Ward 1	1,449
Ward 2	1,320
Ward 3	2,914
Ward 4	1,835
Ward 5	2,288
Murphysboro city	**10,703**
Ward 1	1,327
Ward 2	1,968
Ward 3	1,741
Ward 4	1,234
Ward 5	1,343
Ward 6	1,764
Ward 7	1,034
Not located in wards	292
Normal town (Not reported by wards.)	**5,143**
North Chicago city	**5,839**
Ward 1	2,673
Ward 2	2,281
Ward 3	885
Oak Park village (Not reported by wards.)	**39,858**
Ottawa city	**10,816**
Ward 1	1,674
Ward 2	1,369
Ward 3	1,561
Ward 4	1,001
Ward 5	1,442
Ward 6	1,312
Ward 7	2,457
Pana city	**6,122**
Ward 1	1,352
Ward 2	1,417
Ward 3	1,323
Ward 4	1,138
Ward 5	892
Paris city	**7,985**
Ward 1	1,799
Ward 2	1,871
Ward 3	1,646
Ward 4	1,526
Ward 5	1,143
Pekin city (Not reported by wards.)	**12,086**
Peoria city	**76,121**
Ward 1	7,480
Ward 2	12,163
Ward 3	7,512
Ward 4	6,869
Ward 5	12,721
Ward 6	9,500
Ward 7	5,751
Ward 8	14,125
Peru city	**8,869**
Ward 1	2,623
Ward 2	1,585
Ward 3	1,337
Ward 4	1,359
Ward 5	1,965
Pontiac city	**6,664**
Ward 1	1,988
Ward 2	1,297
Ward 3	2,412
Ward 4	967
Quincy city	**35,978**
Ward 1	4,885
Ward 2	4,690
Ward 3	4,672
Ward 4	6,222
Ward 5	6,511
Ward 6	6,065
Ward 7	2,933
Rock Island city (Not reported by wards.)	**35,177**
Rockford city	**65,651**
Ward 1	7,796
Ward 2	7,893
Ward 3	7,717
Ward 4	8,828
Ward 5	8,684
Ward 6	8,385
Ward 7	8,214
Ward 8	8,134
Savanna city	**5,237**
Ward 1	1,216
Ward 2	1,684
Ward 3	1,253
Ward 4	1,084
Spring Valley city (Not reported by wards.)	**6,403**
Springfield city (Not reported by wards.)	**59,183**
Staunton city	**6,027**
Ward 1	1,895
Ward 2	1,680
Ward 3	1,442
Ward 4	1,010
Sterling city (Not reported by wards.)	**8,182**
Streator city (Not reported by wards.)	**14,779**
Taylorville city	**5,808**
Ward 1	1,953
Ward 2	1,158
Ward 3	1,328
Ward 4	1,367
Urbana city	**10,244**
Ward 1	1,942
Ward 2	2,129
Ward 3	1,428
Ward 4	2,532
Ward 5	2,213
Waukegan city (Not reported by wards.)	**19,226**
West Frankfort city	**8,475**
Ward 1	2,292
Ward 2	2,258
Ward 3	1,[illegible]
Ward 4	2,323
West Hammond city	**7,492**
Ward 1	1,[illegible]
Ward 2	2,[illegible]
Ward 3	1,[illegible]
Ward 4	1,[illegible]
Wilmette village (Not reported by wards.)	**7,814**
Winnetka village (Not reported by wards.)	**6,694**
Woodstock city	**5,523**
Ward 1	1,761
Ward 2	1,374
Ward 3	807
Ward 4	1,536
Not located in wards	45
Zion city	**5,580**
Ward 1	881
Ward 2	1,207
Ward 3	1,740
Ward 4	1,[illegible]

TABLE 5.—URBAN AND RURAL POPULATION OF COUNTIES: 1920, 1910, AND 1900.

[A minus sign (−) denotes decrease.]

COUNTY.	POPULATION. 1920 Urban.	1920 Rural.	1910 Urban.	1910 Rural.	1900 Urban.	1900 Rural.	PER CENT URBAN IN TOTAL POPULATION. 1920	1910	1900	PER CENT OF INCREASE IN— Urban population. 1910 to 1920.	Urban population. 1900 to 1910.	Rural population. 1910 to 1920.	Rural population. 1900 to 1910.	Rural population per square mile: 1920.
Illinois	4,405,678	2,079,602	3,476,929	2,161,602	2,616,368	2,205,182	67.9	61.7	54.3	26.7	32.9	−3.8	−2.0	37.1
Adams	35,978	26,210	36,587	28,001	36,252	30,806	57.9	56.6	54.1	−1.7	0.9	−6.4	−9.1	31.1
Alexander	15,203	8,777	14,548	8,193	12,566	6,818	63.4	64.0	64.8	4.5	15.8	7.1	20.2	38.8
Bond	3,091	12,054	3,178	13,897	2,534	13,574	19.3	18.6	15.6	−2.7	26.9	−6.8	2.4	33.4
Boone	7,804	7,518	7,253	8,228	6,037	8,854	50.9	46.9	43.9	7.6	4.6	−8.6	−7.1	25.7
Bureau	13,144	29,504	11,106	32,809	10,237	30,875	30.8	25.4	24.9	17.7	9.1	−10.1	6.3	33.5
Carroll	5,237	14,108	3,691	14,344	3,325	15,638	27.1	20.5	17.5	41.9	11.0	−1.6	−8.3	31.1
Cass	7,111	10,785	6,107	11,265	4,827	12,305	39.7	35.2	28.0	16.4	26.5	−4.3	−9.1	29.1
Champaign	26,117	30,842	20,666	31,163	14,826	32,796	45.9	39.9	31.1	26.4	39.4	−1.0	−5.0	29.6
Christian	11,928	26,530	11,501	23,093	9,778	23,012	31.0	33.2	29.8	3.7	17.6	14.9	0.4	37.9
Clay	3,558	14,126	2,704	15,957	.....	19,553	20.1	14.5	.....	31.6	.....	−11.5	−18.4	30.6
Clinton	[1] 789	22,158	[1] 329	22,503	[1] 139	19,685	3.4	1.4	0.7	139.8	136.7	−1.5	14.3	45.9
Coles	20,167	14,941	17,340	17,177	15,110	19,036	57.4	50.2	44.3	16.3	14.8	−13.0	−9.8	28.5
Cook	2,964,403	88,614	2,321,589	83,644	1,769,053	69,682	97.1	96.5	96.2	27.7	31.2	5.9	20.0	95.0
Crawford	3,375	19,396	3,863	22,418	.....	19,240	14.8	14.7	.....	−12.6	.....	−13.5	16.5	42.8
De Kalb	11,473	19,866	14,585	18,872	12,077	19,679	36.6	43.6	38.0	−21.3	20.8	5.3	−4.1	31.1
De Witt	5,898	13,354	5,165	13,741	4,452	14,520	30.6	27.3	23.5	14.2	16.0	−2.8	−5.4	32.2
Douglas	2,564	17,040	.....	19,591	2,569	16,528	13.1	.....	13.5	.....	.....	−13.0	18.5	40.9
Du Page	25,464	16,656	9,473	23,959	5,207	22,989	60.5	28.3	18.5	168.8	81.9	−30.5	4.2	48.3
Edgar	7,985	17,784	7,064	19,672	6,105	22,108	31.0	28.0	21.6	4.2	25.5	−9.6	−11.3	28.6
Effingham	4,024	15,532	3,898	16,157	3,774	16,691	20.6	19.4	18.4	3.2	3.3	−3.9	−3.2	30.4
Fayette	3,316	22,871	2,974	25,101	2,665	25,400	12.7	10.6	9.5	11.5	11.6	−8.9	−1.2	31.4
Ford	3,033	13,433	2,912	14,184	3,036	15,323	18.4	17.0	16.5	4.2	−4.1	−5.3	−7.4	26.9
Franklin	25,773	31,520	2,675	23,268	.....	19,675	45.0	10.3	.....	863.5	.....	35.5	18.3	70.8
Fulton	13,559	34,604	10,453	39,096	9,068	37,133	28.2	21.1	19.6	29.7	15.3	−11.5	5.3	39.1
Greene	5,882	17,001	2,854	19,509	.....	23,402	25.7	12.8	.....	106.1	.....	−12.9	−16.6	33.0
Grundy	4,505	14,075	7,230	16,932	6,880	17,256	24.2	29.9	28.5	−37.7	5.1	−16.9	−1.9	32.5
Henry	22,375	22,787	12,506	29,230	14,420	25,629	49.5	30.0	36.0	78.9	−13.3	−22.0	14.1	27.7
Iroquois	2,817	32,024	.....	35,543	2,505	35,509	8.1	.....	6.6	.....	.....	−9.9	0.1	28.6
Jackson	16,970	20,121	12,806	22,247	9,781	24,090	45.8	36.7	28.9	31.6	31.8	−9.6	−7.7	34.2
Jefferson	9,815	18,665	8,007	21,104	5,216	22,917	34.5	27.5	18.5	22.6	53.5	−11.6	−7.9	31.0
Jersey	3,839	8,843	4,113	9,841	3,517	11,095	30.3	29.5	24.1	−6.7	16.9	−10.1	−11.3	24.1
Jo Daviess	4,742	17,175	4,835	17,822	5,605	19,528	21.6	21.3	20.4	−1.9	−3.4	−3.6	−8.7	27.6
Kane	74,896	24,603	64,042	27,820	52,939	25,853	75.3	69.7	67.2	16.9	21.0	−11.6	7.6	46.7
Kankakee	16,753	28,187	13,986	26,766	13,595	23,559	37.3	34.3	36.6	19.8	2.9	5.3	13.6	42.2
Knox	26,555	20,172	22,089	24,070	18,607	25,005	56.8	47.9	42.7	20.2	18.7	−16.2	−3.7	28.4
La Salle	58,974	33,951	53,600	36,532	48,271	39,505	63.5	59.5	55.0	10.0	11.0	−7.1	−7.5	29.6
Lake	40,469	33,816	31,722	23,336	12,232	22,272	54.5	57.6	35.5	27.6	159.3	44.9	4.8	74.3
Lawrence	5,080	16,300	5,938	16,723	.....	16,523	23.8	26.2	.....	−14.4	.....	−2.5	1.2	45.5
Lee	8,191	19,813	7,216	20,534	7,917	21,977	29.2	26.0	26.5	13.5	−8.9	−3.5	−6.6	26.7
Livingston	9,196	29,874	8,595	31,870	4,266	37,769	23.5	21.2	10.1	7.0	101.5	−6.3	−15.6	28.6
Logan	11,882	17,680	10,892	19,324	8,902	19,718	40.2	36.0	31.2	9.1	21.5	−8.5	−2.0	28.7
McDonough	9,430	17,644	8,393	18,494	5,375	23,037	34.8	31.2	18.9	12.4	56.1	−4.6	−19.7	30.0
McHenry	8,817	24,347	7,339	25,170	5,104	24,655	26.6	22.6	17.2	20.1	43.8	−3.3	2.1	39.3
McLean	33,868	36,239	29,792	38,216	27,081	40,762	48.3	43.8	39.9	13.7	10.0	−5.2	−6.2	30.4
Macon	43,818	21,357	31,140	23,046	20,754	23,249	67.2	57.5	47.2	40.7	50.0	−7.3	−0.9	36.5
Macoupin	26,803	30,471	16,165	34,520	9,223	33,033	46.8	31.9	21.8	65.8	75.3	−11.7	4.5	35.4
Madison	69,797	37,098	54,280	35,567	25,510	39,184	65.3	60.4	39.4	28.6	112.8	4.3	−9.2	50.3
Marion	15,159	22,338	12,020	23,674	6,582	23,864	40.4	34.3	21.6	26.1	82.6	−3.2	−3.3	39.3
Marshall	2,503	12,257	.....	15,679	2,620	13,741	17.0	.....	16.1	.....	.....	−21.8	14.1	31.0
Mason	3,614	13,020	3,525	13,852	3,268	14,223	21.7	20.3	18.7	2.5	7.9	−6.0	−2.6	23.5
Massac	5,055	8,504	4,655	9,545	4,060	9,041	37.3	32.8	31.0	8.6	14.4	−10.9	5.6	35.4
Montgomery	14,754	26,649	9,395	25,916	5,918	24,918	35.6	26.6	19.2	57.0	58.8	2.8	4.0	38.7
Morgan	15,713	17,854	15,326	19,094	15,078	19,928	46.8	44.5	43.1	2.5	1.6	−6.5	−4.2	31.0
Moultrie	2,532	12,307	2,021	12,009	.....	15,224	17.1	17.0	.....	−3.4	.....	2.5	−21.1	36.4
Ogle	3,310	23,520	2,732	25,132	.....	20,129	12.3	9.8	.....	21.2	.....	−6.4	−13.7	31.1
Peoria	79,936	31,774	69,618	30,637	56,100	32,508	71.6	69.4	63.3	14.8	24.1	3.7	−5.8	50.0
Perry	9,934	12,967	8,176	13,912	4,353	15,477	43.4	37.0	22.0	21.5	87.8	−6.8	−10.1	28.8
Pulaski	5,417	9,212	2,837	12,813	2,705	11,849	37.0	18.1	18.6	90.9	4.9	−28.1	8.1	48.5
Randolph	6,244	22,865	5,828	23,292	5,773	22,228	21.5	20.0	20.6	7.1	1.0	−1.8	4.8	39.0
Richland	4,491	9,553	5,011	10,959	4,260	12,131	32.0	31.4	26.0	−10.4	17.6	−12.8	−9.7	26.8
Rock Island	77,127	15,170	51,199	19,205	36,741	18,508	83.6	72.7	66.5	50.6	39.4	−21.0	3.8	35.8
St. Clair	91,590	44,930	79,069	40,201	47,139	39,546	67.1	66.5	54.4	15.0	69.0	11.8	1.7	67.8
Saline	12,129	26,224	8,675	21,520	.....	21,685	31.6	28.7	.....	39.8	.....	21.8	−0.7	65.7
Sangamon	61,843	38,419	51,678	39,346	34,159	37,434	61.7	56.8	47.7	19.7	51.3	−2.4	5.1	43.9
Shelby	3,568	26,633	3,590	28,103	3,546	28,580	12.1	11.3	11.0	−0.6	1.2	−7.4	−1.7	33.7
Stephenson	19,669	18,074	17,567	19,254	13,258	21,675	52.1	47.7	38.0	12.0	32.5	−6.1	−11.2	32.3
Tazewell	12,086	26,454	9,897	24,130	8,420	24,801	31.4	29.1	25.3	22.1	17.5	9.6	−2.7	40.9
Union	3,019	17,230	2,809	19,047	2,618	19,092	14.9	12.9	11.6	7.5	7.3	−9.5	−4.7	42.8
Vermilion	46,529	39,633	35,176	42,820	20,177	45,458	54.0	45.1	30.7	32.3	74.3	−7.4	−5.8	43.0
Wabash	7,456	6,578	6,934	7,979	4,311	8,272	53.1	46.5	34.3	7.5	60.8	−17.6	−3.5	29.9
Warren	8,116	13,372	9,128	14,185	7,460	15,703	37.8	39.2	32.2	−11.1	22.4	−5.7	−9.7	24.5
Wayne	2,754	26,018	.....	25,697	.....	27,626	12.1	.....	.....	.....	.....	−22.1	−7.0	27.3
White	2,667	17,414	2,833	20,219	2,939	22,447	13.3	12.3	11.6	−5.9	−3.6	−13.9	−9.9	34.3
Whiteside	14,109	22,665	10,124	24,383	8,994	25,716	39.0	29.3	25.9	39.4	12.6	−9.5	−5.2	32.5
Will	41,126	51,785	37,225	47,146	35,291	39,473	44.3	44.1	47.2	10.5	5.5	9.8	19.4	61.4
Williamson	31,109	26,983	20,173	24,925	2,510	25,286	50.9	44.7	9.0	54.2	703.7	20.3	−1.4	66.8
Winnebago	65,651	25,278	45,401	17,752	31,051	16,794	72.2	71.9	64.9	44.6	46.2	42.4	5.7	47.8
All other counties [2]	.....	346,756	5,156	360,278	5,352	394,328	.....	1.4	1.3	.....	−3.7	−6.1	−6.4	34.5

[1] Population of part of Centralia city (see Table 3).

[2] Comprises all counties in which there were no incorporated places having 2,500 inhabitants or more in 1920. These counties are Brown, Calhoun, Clark, Cumberland, Edwards, Gallatin, Hamilton, Hancock, Hardin, Henderson, Jasper, Johnson, Kendall, Menard, Mercer, Monroe, Piatt, Pike, Pope, Putnam, Schuyler, Scott, Stark, Washington, and Woodford.

WASHINGTON : GOVERNMENT PRINTING OFFICE : 1921

FOURTEENTH CENSUS OF THE UNITED STATES: 1920

DEPARTMENT OF COMMERCE

BULLETIN

BUREAU OF THE CENSUS
SAM. L. ROGERS, DIRECTOR

POPULATION : INDIANA

NUMBER OF INHABITANTS, BY COUNTIES AND MINOR CIVIL DIVISIONS

Prepared under the supervision of WM. C. HUNT, Chief Statistician for Population

CONTENTS.

SUMMARY TABLES. Page.
Population of Indiana: 1800 to 1920 1
Population of principal cities from earliest census to 1920 2
Urban and rural population: 1920, 1910, and 1900 2
MAPS.
Increase or decrease in total and rural population, by counties: 1910 to 1920 3
Density of total and rural population, by counties: 1920 4

DETAILED TABLES. Page.
1. Area and population of counties: 1850 to 1920 5
2. Population of counties by minor civil divisions: 1920, 1910, and 1900 6
3. Population of incorporated places: 1920, 1910, and 1900 14
4. Population of wards of cities having 5,000 inhabitants or more: 1920 17
5. Urban and rural population of counties: 1920, 1910, and 1900 19

TOTAL POPULATION, INCREASE, AND DISTRIBUTION.

Population of the state.—Indiana was organized as a territory in 1800 and was admitted to the Union as the nineteenth state in December, 1816. According to the Fourteenth Census, taken as of January 1, 1920, its population is 2,930,390, which represents an increase of 229,514, or 8.5 per cent, over the 1910 figure. During the same period the population of the United States increased by 14.9 per cent. The following summary shows the population of Indiana from 1800 to 1920, inclusive, together with the number and per cent of increase for each decade, in comparison with the per cent of increase for the United States as a whole:

POPULATION OF INDIANA: 1800 TO 1920.

CENSUS YEAR.	Population.	INCREASE OVER PRECEDING CENSUS.		Per cent of increase for the United States.
		Number.	Per cent.	
1920	2,930,390	229,514	8.5	14.9
1910	2,700,876	184,414	7.3	21.0
1900	2,516,462	324,058	14.8	20.7
1890	2,192,404	214,103	10.8	25.5
1880	1,978,301	297,664	17.7	30.1
1870	1,680,637	330,209	24.5	22.6
1860	1,350,428	362,012	36.6	35.6
1850	988,416	302,550	44.1	35.9
1840	685,866	342,835	99.9	32.7
1830	343,031	195,853	133.1	33.5
1820	147,178	122,658	500.2	33.1
1810	24,520	18,879	334.7	36.4
1800	[1] 5,641	.....	.....	.....

[1] Includes population (3,124) of those portions of Indiana territory which were taken to form Michigan and Illinois territories in 1805 and 1809, respectively.

Counties.—Indiana has 92 counties, of which 28 show increases and 64 decreases as compared with 1910. (See Table 1.)

Density of population.—The total land area of the state is 36,045 square miles. The average number of inhabitants to the square mile in 1920 is 81.3 (see Table 1), as against 74.9 in 1910 and 70.1 in 1900.

Minor civil divisions.—The political units into which the counties are divided are collectively termed "minor civil divisions." The primary divisions of the Indiana counties are the townships, which number 1,017. There are also 490 secondary divisions, comprising 98 cities and 392 towns. Each of 14 cities and 24 towns comprises parts of 2 or more townships. (See Table 2.)

Cities.—Indiana has 98 cities, of which Indianapolis, with a population of 314,194, is the largest. (See Tables 3 and 4.)

The summary on the following page shows, for each city having 25,000 or more inhabitants in 1920, the population at each census for which figures are available, together with the number and per cent of increase during the preceding decade.

POPULATION OF PRINCIPAL CITIES FROM EARLIEST CENSUS TO 1920.

[A minus sign (—) denotes decrease.]

City and census year.	Population.	Increase over preceding census. Number.	Increase over preceding census. Per cent.
Anderson:			
1920	29,767	7,201	32.4
1910	22,476	2,298	11.4
1900	20,178	9,437	87.9
1890	10,741	6,615	160.3
1880	4,126	1,000	32.0
1870	3,126	1,930	161.4
1860	1,196	813	212.3
1850	383	.....	.....
East Chicago:			
1920	35,967	16,869	88.3
1910	19,098	15,687	459.9
1900	3,411	2,156	171.8
1890	1,255	.....	.....
Evansville:			
1920	85,264	15,617	22.4
1910	69,647	10,640	18.0
1900	59,007	8,251	16.3
1890	50,756	21,476	73.3
1880	29,280	7,450	34.1
1870	21,830	10,346	90.1
1860	11,484	8,249	255.0
1850	3,235	.....	.....
Fort Wayne:			
1920	86,549	22,616	35.4
1910	63,933	18,818	41.7
1900	45,115	9,722	27.5
1890	35,393	8,513	31.7
1880	26,880	9,162	51.7
1870	17,718	.....	.....
1860	(1)	.....	.....
1850	4,282	.....	.....
Gary:			
1920	55,378	38,576	229.6
1910	16,802	.....	.....
Hammond:			
1920	36,004	15,079	72.1
1910	20,925	8,549	69.1
1900	12,376	6,948	128.0
1890	5,428	.....	.....
Indianapolis:			
1920	314,194	80,544	34.5
1910	233,650	64,486	38.1
1900	169,164	63,728	60.4
1890	105,436	30,380	40.5
1880	75,056	26,812	55.6
1870	48,244	29,633	159.2
1860	18,611	10,520	130.0
1850	8,091	5,399	200.0
1840	2,692	.....	.....
Kokomo:			
1920	30,067	13,057	76.8
1910	17,010	6,401	60.3
1900	10,609	2,348	28.4
1890	8,261	4,219	104.4
1880	4,042	1,865	85.7
1870	2,177	1,137	109.3
1860	1,040	.....	.....
Muncie:			
1920	36,524	12,519	52.2
1910	24,005	3,063	14.6
1900	20,942	9,597	84.6
1890	11,345	6,126	117.4
Muncie—Continued.			
1880	5,219	2,227	74.4
1870	2,992	1,210	67.9
1860	1,782	1,116	167.6
1850	666	.....	.....
Richmond:			
1920	26,765	4,441	19.9
1910	22,324	4,098	22.5
1900	18,226	1,618	9.7
1890	16,608	3,860	30.3
1880	12,742	3,297	34.9
1870	9,445	2,842	43.0
1860	6,603	5,160	357.6
1850	1,443	—627	—30.3
1840	2,070	.....	.....
South Bend:			
1920	70,983	17,299	32.2
1910	53,684	17,685	49.1
1900	35,999	14,180	65.6
1890	21,819	8,539	64.3
1880	13,280	6,074	84.3
1870	7,206	3,374	88.0
1860	3,832	2,180	132.0
1850	1,652	.....	.....
Terre Haute:			
1920	66,083	7,926	13.6
1910	58,157	21,484	58.6
1900	36,673	6,456	21.4
1890	30,217	4,175	16.0
1880	26,042	9,039	61.7
1870	16,103	7,509	87.4
1860	8,594	4,543	112.1
1850	4,051	.....	.....

[1] Not returned separately.

Urban and rural population.—The Census Bureau defines urban population as that residing in cities and other incorporated places having 2,500 inhabitants or more, and rural population as that residing outside such incorporated places.

The following summary presents, for the last three censuses, figures showing the urban and rural population of the state distributed among places grouped according to specified limits of population. The classification for each census is based upon the population of the various places as shown by the returns of that census. Consequently the territory comprised within any one class of cities or that designated as urban or as rural does not remain fixed, because any given place may, through the growth or the decline of its population, pass from one class to another at successive censuses. The proportion of the population of Indiana living in places of 2,500 or more increased from 34.3 per cent in 1900 to 42.4 per cent in 1910 and to 50.6 per cent in 1920.

URBAN AND RURAL POPULATION: 1920, 1910, AND 1900.

Class of places.	1920 Number of places.	1920 Population.	1910 Number of places.	1910 Population.	1900 Number of places.	1900 Population.	Per cent of total population. 1920	1910	1900
Total population	.....	2,930,390	.....	2,700,876	.....	2,516,462	100.0	100.0	100.0
Urban territory	93	1,482,855	88	1,143,835	80	862,689	50.6	42.4	34.3
Cities and towns of—									
100,000 inhabitants or more	1	314,194	1	233,650	1	169,164	10.7	8.7	6.7
50,000 to 100,000 inhabitants	5	364,257	4	245,421	1	59,007	12.4	9.1	2.3
25,000 to 50,000 inhabitants	6	195,094	.....	.....	3	117,787	6.7	.....	4.7
10,000 to 25,000 inhabitants	19	298,280	20	339,996	14	218,623	10.2	12.6	8.7
5,000 to 10,000 inhabitants	23	166,968	26	188,790	23	161,751	5.7	7.0	6.4
2,500 to 5,000 inhabitants	39	144,062	37	135,978	38	136,357	4.9	5.0	5.4
Rural territory	.....	1,447,535	.....	1,557,041	.....	1,653,773	49.4	57.6	65.7
Cities and towns of less than 2,500 inhabitants	397	294,887	[1] 385	[1] 300,488	322	263,994	10.1	11.1	10.5
Other rural territory	.....	1,152,648	.....	[1] 1,256,553	.....	1,389,779	39.3	[1] 46.5	55.2

[1] Corrected figures.

PER CENT OF INCREASE OR DECREASE OF POPULATION OF INDIANA, BY COUNTIES: 1910-1920.

Rural population is defined as that residing outside of incorporated places having 2,500 inhabitants or more.

TOTAL POPULATION.

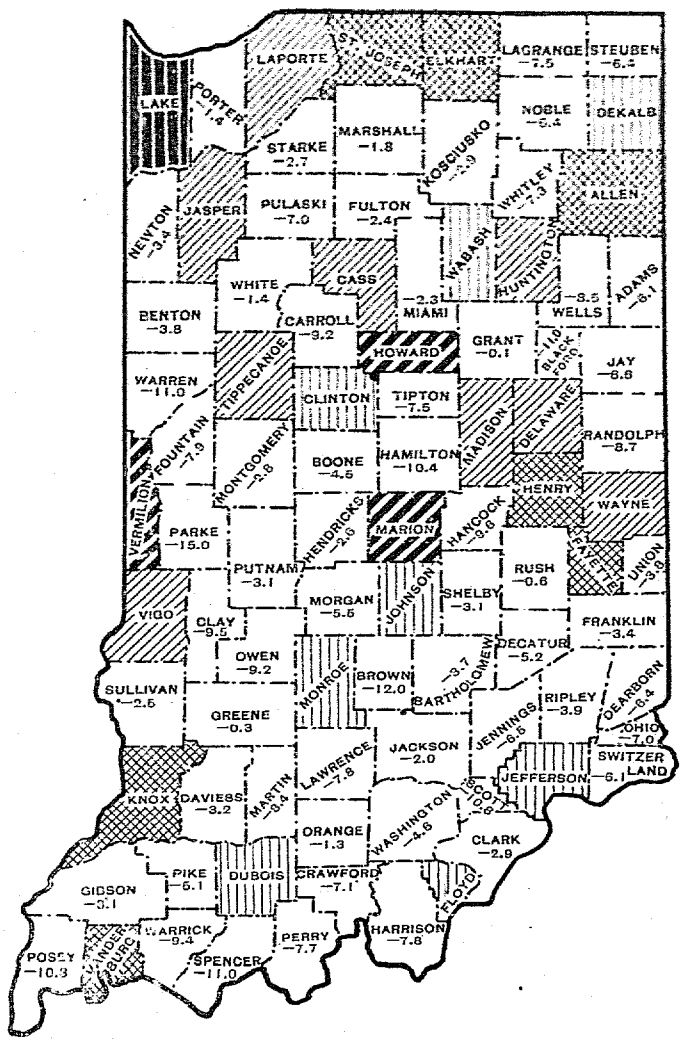

RURAL POPULATION.

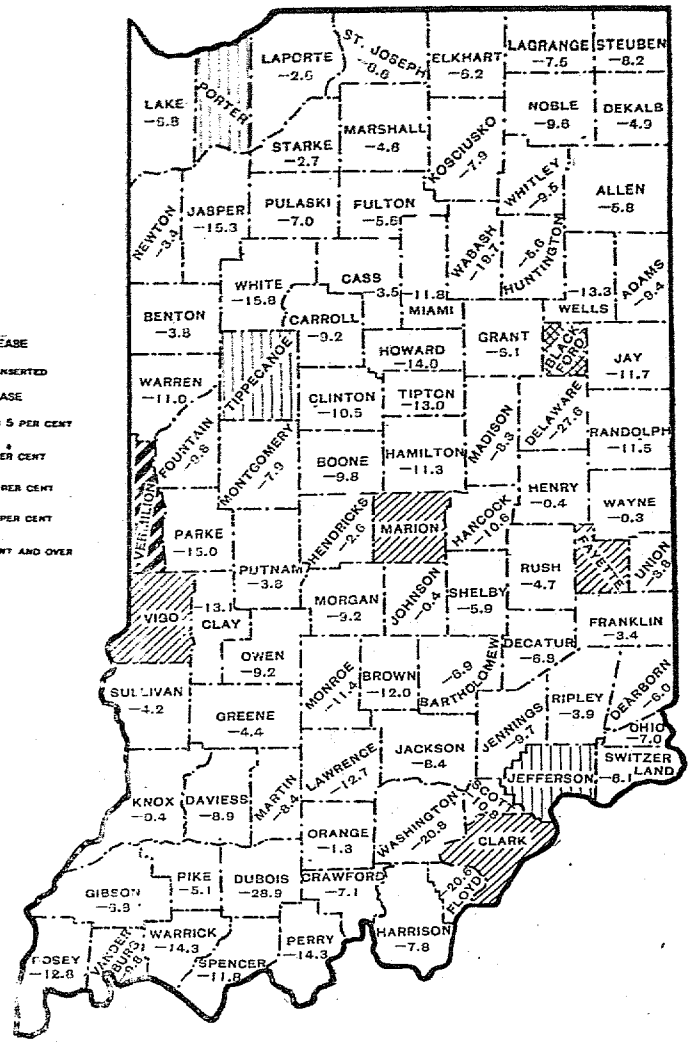

DECREASE

PER CENT INSERTED

INCREASE

LESS THAN 5 PER CENT

5 TO 15 PER CENT

15 TO 25 PER CENT

25 TO 50 PER CENT

50 PER CENT AND OVER

DENSITY OF POPULATION OF INDIANA, BY COUNTIES: 1920.

Rural population is defined as that residing outside of incorporated places having 2,500 inhabitants or more.

TOTAL POPULATION.

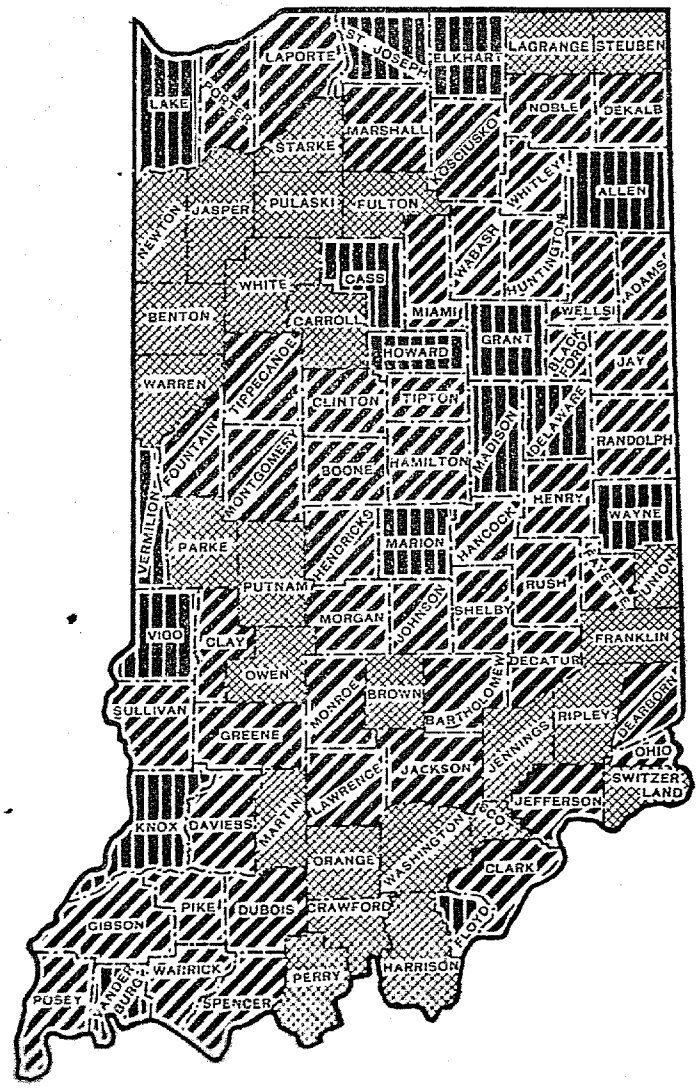

NUMBER OF INHABITANTS PER SQUARE MILE

- LESS THAN 2
- 2 TO 6
- 6 TO 18
- 18 TO 45
- 45 TO 90
- 90 AND OVER

RURAL POPULATION.

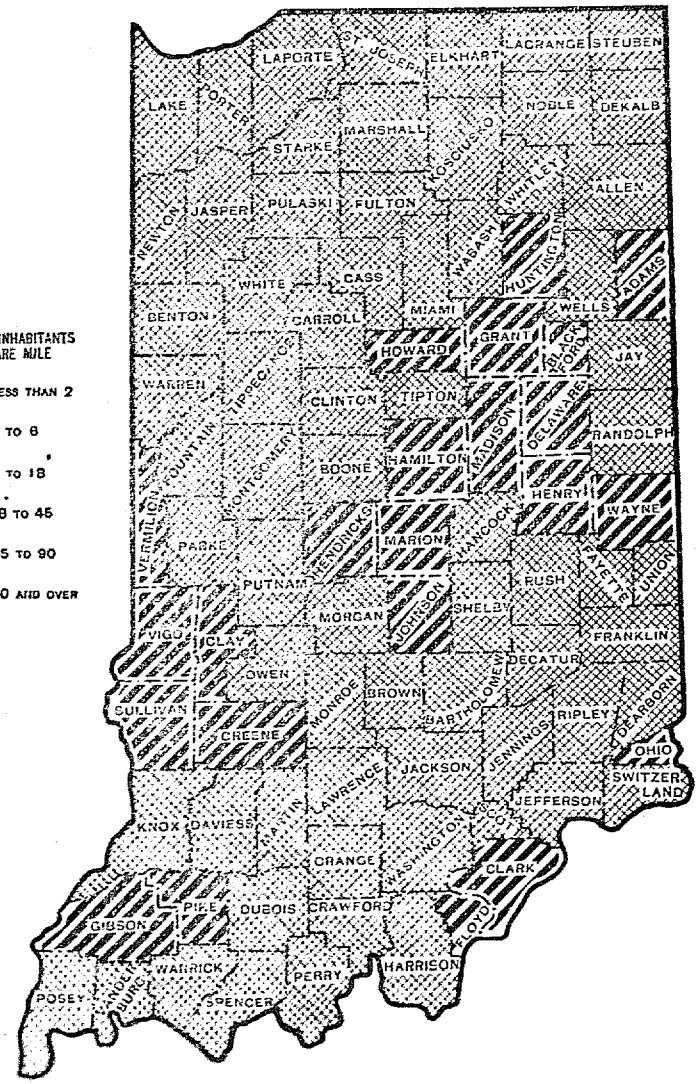

TABLE 1.—AREA AND POPULATION OF COUNTIES: 1850 TO 1920.

[A minus sign (—) denotes decrease.]

COUNTY.	Land area in square miles, 1920.	POPULATION. 1920 Total.	1920 Per square mile.	1910	1900	1890	1880	1870	1860	1850	Per cent of increase. 1910 to 1920.	1900 to 1910.	1890 to 1900.
Indiana	**36,045**	**2,930,390**	**81.3**	**2,700,876**	**2,516,462**	**2,192,404**	**1,978,301**	**1,680,637**	**1,350,428**	**988,416**	**8.5**	**7.3**	**14.8**
Adams	337	20,503	60.8	21,840	22,232	20,181	15,385	11,382	9,252	5,797	−6.1	−1.8	10.2
Allen	661	114,303	172.9	93,380	77,270	66,689	54,763	43,494	29,328	16,919	22.4	20.9	15.9
Bartholomew	407	23,887	58.7	24,813	24,594	23,867	22,777	21,133	17,805	12,428	−3.7	0.9	3.0
Benton	408	12,206	29.9	12,688	13,123	11,903	11,108	5,615	2,809	1,144	−3.8	−3.3	10.2
Blackford	168	14,084	83.8	15,820	17,213	10,461	8,020	6,272	4,122	2,860	−11.0	−8.1	64.5
Boone	427	23,575	55.2	24,673	26,321	26,572	25,922	22,593	16,753	11,631	−4.5	−6.3	−0.9
Brown	324	7,019	21.7	7,975	9,727	10,308	10,264	8,681	6,507	4,846	−12.0	−18.0	−5.6
Carroll	377	16,315	43.3	17,970	19,953	20,621	18,345	16,152	13,489	11,015	−9.2	−9.9	−0.3
Cass	416	38,333	92.1	36,368	34,545	31,152	27,611	24,193	16,843	11,021	5.4	5.3	10.9
Clark	375	29,381	78.3	30,260	31,835	30,259	28,610	24,770	20,502	15,828	−2.9	−4.9	5.2
Clay	361	29,447	81.6	32,535	34,285	30,536	25,854	19,084	12,161	7,944	−9.5	−5.1	12.3
Clinton	408	27,787	68.0	26,674	28,202	27,370	23,472	17,330	14,505	11,869	4.0	−5.4	3.0
Crawford	303	11,201	37.0	12,057	13,476	13,941	12,350	9,851	8,226	6,524	−7.1	−10.5	−3.3
Daviess	433	26,856	62.0	27,747	29,914	26,227	21,552	16,747	13,323	10,352	−3.2	−7.2	14.1
Dearborn	313	20,033	64.0	21,306	22,194	23,364	26,671	24,116	24,406	20,166	−6.4	−3.6	−5.0
Decatur	378	17,813	47.1	18,703	19,518	19,277	19,779	19,053	17,294	15,107	−5.2	−3.7	1.3
DeKalb	370	25,600	69.2	25,054	25,711	24,307	20,225	17,167	13,880	8,251	2.2	−2.6	5.8
Delaware	392	56,377	143.8	51,414	49,624	30,131	22,926	19,030	15,753	10,843	9.7	3.6	64.7
Dubois	427	19,915	46.6	19,843	20,357	20,253	15,992	12,597	10,394	6,321	0.4	−2.5	0.5
Elkhart	462	56,384	122.0	49,008	45,052	39,201	33,454	26,026	20,986	12,690	15.1	8.8	14.9
Fayette	216	17,142	79.4	14,415	13,495	12,630	11,394	10,476	10,225	10,217	18.9	6.8	6.8
Floyd	148	30,661	207.2	30,293	30,118	29,458	24,590	23,300	20,183	14,875	1.2	0.6	2.2
Fountain	395	18,823	47.7	20,439	21,446	19,558	20,228	16,389	15,566	13,253	−7.9	−4.7	9.7
Franklin	394	14,806	37.6	15,335	16,388	18,366	20,092	20,223	19,549	17,968	−3.4	−6.4	−10.8
Fulton	367	16,478	44.9	16,879	17,453	16,746	14,301	12,726	9,422	5,982	−2.4	−3.3	4.2
Gibson	486	29,201	60.1	30,137	30,099	24,920	22,742	17,371	14,532	10,771	−3.1	0.1	20.8
Grant	423	51,353	121.4	51,426	54,693	31,493	23,618	18,487	15,797	11,092	−0.1	−6.0	73.7
Greene	543	36,770	67.7	36,873	28,530	24,379	22,996	19,514	16,041	12,313	−0.3	29.2	17.0
Hamilton	399	24,222	60.7	27,026	29,914	26,123	24,801	20,882	17,310	12,684	−10.4	−9.7	14.5
Hancock	307	17,210	56.1	19,030	19,189	17,820	17,123	15,123	12,802	9,698	−9.6	−0.8	7.6
Harrison	486	18,656	38.4	20,232	21,702	20,786	21,326	19,913	18,521	15,286	−7.8	−6.8	4.4
Hendricks	408	20,291	49.7	20,840	21,292	21,498	22,981	20,277	16,953	14,083	−2.6	−2.1	−1.0
Henry	397	34,682	87.4	29,758	25,088	23,879	24,016	22,986	20,119	17,605	16.5	18.6	5.1
Howard	297	43,965	148.0	33,177	28,575	26,185	19,584	15,847	12,524	6,657	32.5	16.1	9.1
Huntington	386	31,671	82.0	28,982	28,901	27,644	21,805	19,036	14,867	7,850	9.3	0.3	4.5
Jackson	518	24,228	46.8	24,727	26,633	24,130	23,050	18,974	16,286	11,047	−2.0	−7.2	10.3
Jasper	562	13,961	24.8	13,044	14,292	11,185	9,464	6,354	4,291	3,540	7.0	−8.7	27.8
Jay	375	23,318	62.2	24,961	26,818	23,478	19,282	15,000	11,399	7,047	−6.6	−6.9	14.2
Jefferson	364	20,709	56.9	20,483	22,913	24,507	25,077	29,741	25,036	23,916	1.1	−10.6	−6.5
Jennings	383	13,280	34.7	14,203	15,757	14,608	16,453	16,218	14,749	12,096	−6.5	−9.9	7.9
Johnson	322	20,739	64.4	20,394	20,223	19,561	19,537	18,366	14,854	12,101	1.7	0.8	3.4
Knox	510	46,195	90.6	39,183	32,746	28,044	26,324	21,562	16,056	11,084	17.9	19.7	16.8
Kosciusko	541	27,120	50.1	27,936	29,109	28,645	26,494	23,531	17,418	10,243	−2.9	−4.0	1.6
Lagrange	387	14,009	36.2	15,148	15,284	15,615	15,630	14,148	11,366	8,387	−7.5	−0.9	−2.1
Lake	492	159,957	325.1	82,864	37,892	23,886	15,091	12,339	9,145	3,991	93.0	118.7	58.6
La Porte	595	50,443	84.8	45,797	38,386	34,445	30,985	27,062	22,919	12,145	10.1	19.3	11.4
Lawrence	456	28,228	61.9	30,625	25,729	19,792	18,543	14,628	13,692	12,097	−7.8	19.0	30.0
Madison	450	69,151	153.7	65,224	70,470	36,487	27,527	22,770	16,518	12,375	6.0	−7.4	93.1
Marion	397	348,061	876.7	263,661	197,227	141,156	102,782	71,939	39,855	24,103	32.0	33.7	39.7
Marshall	441	23,744	53.8	24,175	25,119	23,818	23,414	20,211	12,722	5,348	−1.8	−3.8	5.5
Martin	339	11,865	35.0	12,950	14,711	13,973	13,475	11,103	8,975	5,941	−8.4	−12.0	5.3
Miami	381	28,668	75.2	29,350	28,344	25,823	24,083	21,052	16,851	11,304	−2.3	3.5	9.8
Monroe	416	24,519	58.9	23,426	20,873	17,673	15,875	14,168	12,847	11,286	4.7	12.2	18.1
Montgomery	501	28,490	56.9	29,296	29,388	28,025	27,316	23,765	20,888	18,084	−2.8	−0.3	4.9
Morgan	406	20,010	49.3	21,182	20,457	18,643	18,900	17,528	16,110	14,576	−5.5	3.5	9.7
Newton	405	10,144	25.0	10,504	10,448	8,803	8,167	5,829	2,360	.....	−3.4	0.5	18.7
Noble	417	22,470	53.9	24,009	23,533	23,359	22,956	20,389	14,915	7,946	−6.4	2.0	0.7
Ohio	85	4,024	47.3	4,320	4,724	4,055	5,503	5,837	5,462	5,308	−7.0	−8.4	−4.7
Orange	407	16,974	41.7	17,192	16,854	14,678	14,363	13,497	12,076	10,809	−1.3	2.0	14.8
Owen	393	12,760	32.5	14,053	15,149	15,040	15,901	16,137	14,376	12,106	−9.2	−7.2	0.7
Parke	447	18,875	42.2	22,214	23,000	20,296	19,460	18,166	15,538	14,968	−15.0	−3.4	13.3
Perry	384	16,692	43.5	18,078	18,778	18,240	16,997	14,801	11,847	7,268	−7.7	−3.7	2.9
Pike	338	18,684	55.3	19,684	20,486	18,544	16,383	13,779	10,078	7,720	−5.1	−3.9	10.5
Porter	415	20,256	48.8	20,540	19,175	18,052	17,227	13,942	10,313	5,234	−1.4	7.1	6.2
Posey	402	19,334	48.1	21,670	22,333	21,520	20,857	19,185	16,167	12,549	−10.8	−3.0	3.7
Pulaski	432	12,385	28.7	13,312	14,033	11,233	9,851	7,801	5,711	2,595	−7.0	−5.1	24.9
Putnam	483	19,880	41.2	20,520	21,478	22,335	22,501	21,514	20,681	18,615	−3.1	−4.5	−3.8
Randolph	447	26,484	59.2	29,013	28,653	28,085	26,435	22,862	18,997	14,725	−8.7	1.3	2.0
Ripley	448	18,694	41.7	19,452	19,881	19,350	21,627	20,977	19,054	14,820	−3.9	−2.2	2.7
Rush	409	19,241	47.0	19,349	20,148	19,034	19,238	17,626	16,193	16,445	−0.6	−4.0	5.9
St. Joseph	460	103,304	224.6	84,312	58,881	42,457	33,178	25,322	18,455	10,954	22.5	43.2	38.7
Scott	190	7,424	39.1	8,323	8,307	7,833	8,343	7,873	7,303	5,885	−10.8	0.2	6.1
Shelby	407	25,982	63.8	26,802	26,491	25,454	25,257	21,892	19,569	15,502	−3.1	1.2	4.1
Spencer	403	18,400	45.7	20,676	22,407	22,060	22,122	17,998	14,556	8,616	−11.0	−7.7	1.6
Starke	305	10,278	33.7	10,597	10,431	7,339	5,105	3,888	2,195	557	−2.7	1.3	42.1
Steuben	305	13,360	43.8	14,274	15,210	14,478	14,645	12,854	10,374	6,104	−6.4	−6.2	5.1
Sullivan	460	31,630	68.8	32,439	20,005	21,877	20,336	18,453	15,064	10,141	−2.5	24.7	18.9
Switzerland	222	9,311	41.9	9,914	11,840	12,514	13,336	12,134	12,698	12,932	−6.1	−16.3	−5.4
Tippecanoe	503	42,813	85.1	40,063	38,659	35,078	35,966	33,515	25,726	19,377	6.9	3.6	10.2
Tipton	260	16,152	62.1	17,459	19,116	18,157	14,407	11,953	8,170	3,532	−7.5	−8.7	5.3

TABLE 1.—AREA AND POPULATION OF COUNTIES: 1850 TO 1920—Continued.

[A minus sign (—) denotes decrease.]

COUNTY.	Land area in square miles: 1920.	POPULATION. 1920 Total.	1920 Per square mile.	1910	1900	1890	1880	1870	1860	1850	Per cent of increase. 1910 to 1920.	1900 to 1910.	1890 to 1900.
Indiana—Continued.													
Union	162	6,021	37.2	6,260	6,748	7,006	7,673	6,341	7,109	6,944	—3.8	—7.2	—3.7
Vanderburg	233	92,293	396.1	77,438	71,769	59,809	42,193	33,145	20,552	11,414	19.2	7.9	20.0
Vermillion	254	27,625	108.8	18,865	15,252	13,154	12,025	10,840	9,422	8,661	46.4	23.7	15.9
Vigo	409	100,212	245.0	87,930	62,035	50,195	45,658	33,549	22,517	15,289	14.0	41.7	23.6
Wabash	425	27,231	64.1	26,926	28,235	27,126	25,241	21,305	17,547	12,138	1.1	—4.6	4.1
Warren	368	9,699	26.4	10,899	11,371	10,955	11,497	10,204	10,057	7,387	—11.0	—4.2	3.7
Warrick	392	19,862	50.7	21,911	22,329	21,161	20,162	17,653	13,261	8,811	—9.4	—1.9	5.5
Washington	519	16,645	32.1	17,445	19,409	18,619	18,955	18,495	17,909	17,040	—4.6	—10.1	4.2
Wayne	411	48,136	117.1	43,757	38,970	37,628	38,613	34,048	29,558	25,320	10.0	12.3	3.6
Wells	365	20,509	56.2	22,418	23,449	21,514	18,442	13,585	10,844	6,152	—8.5	—4.4	9.0
White	507	17,351	34.2	17,602	19,138	15,671	13,705	10,554	8,258	4,761	—1.4	—8.0	22.1
Whitley	338	15,660	46.3	16,892	17,328	17,768	16,941	14,399	10,730	5,190	—7.3	—2.5	—2.5

TABLE 2.—POPULATION OF COUNTIES BY MINOR CIVIL DIVISIONS: 1920, 1910, AND 1900.

[For changes in boundaries, etc., between 1910 and 1920, see footnotes; for those between 1900 and 1910, see Reports of the Thirteenth Census: 1910, Vol. II, Table 1, p. 524. For population of incorporated places, see Table 3.]

MINOR CIVIL DIVISION.	1920	1910	1900
Adams County	20,503	21,840	22,232
Blue Creek township	929	1,168	1,127
French township	863	974	1,115
Hartford township	1,079	1,285	1,424
Jefferson township	887	1,093	1,183
Kirkland township	927	919	1,090
Monroe township, including parts of Berne and Monroe towns	2,914	3,050	3,326
Preble township	996	1,051	1,180
Root township	1,134	1,264	1,234
St. Marys township	995	1,085	1,090
Union township	805	950	1,040
Wabash township, including Geneva town and part of Berne town	2,788	3,171	2,870
Washington township, including Decatur city and part of Monroe town	6,126	5,824	5,553
Allen County	114,303	93,386	77,270
Aboite township	960	1,006	1,022
Adams township,[1] including New Haven town but exclusive of part of Fort Wayne city	3,027	2,600	3,046
Cedar Creek township	1,493	1,667	1,522
Eel River township	1,100	1,147	1,187
Jackson township	960	1,146	1,336
Jefferson township	1,368	1,487	1,618
Lafayette township	1,161	1,265	1,381
Lake township	1,082	1,172	1,344
Madison township	1,316	1,394	1,413
Marion township	1,151	1,282	1,264
Maumee township, including Shirley City town	1,264	1,246	1,169
Milan township	1,460	1,381	1,613
Monroe township, including Monroeville town	1,841	1,984	1,934
Perry township	1,307	1,167	1,143
Pleasant township	1,407	1,376	1,450
St. Joseph township,[1] exclusive of part of Fort Wayne city	1,457	1,492	1,487
Scipio township	404	425	506
Springfield township	1,383	1,530	1,695
Washington township,[1] exclusive of part of Fort Wayne city	1,609	1,830	3,171
Wayne township,[1] exclusive of part of Fort Wayne city	2,054	2,856	2,854
Fort Wayne city,[1] in Adams, St. Joseph, Washington, and Wayne townships	86,549	63,933	45,115
Bartholomew County	23,887	24,813	24,594
Clay township	550	697	750
Clifty township	727	790	850
Columbus township, including Columbus city	11,939	11,477	10,379
Flat Rock township, including Clifford town	1,185	1,221	1,477
German township	1,055	1,121	908
Harrison township	658	719	846
Haw Creek township, including Hartsville and Hope towns	2,407	2,707	2,685
Jackson township	474	519	624
Nineveh township	529	577	624
Ohio township	540	600	700

[1] ALLEN.—Parts of Adams, St. Joseph, Washington, and Wayne township annexed to Fort Wayne city since 1910. As the city was not returned by townships in 1920, the total population of each of these townships can not be shown separately.

MINOR CIVIL DIVISION.	1920	1910	1900
Bartholomew County—Continued.			
Rock Creek township	883	938	934
Sand Creek township, including Elizabethtown town	972	1,173	1,224
Union township	445	570	641
Wayne township, including Jonesville town	1,523	1,704	1,882
Benton County	12,206	12,688	13,123
Bolivar township, including Otterbein town	1,374	1,402	1,178
Center township, including Fowler town	2,520	2,490	2,540
Gilboa township	705	721	832
Grant township, including Boswell town	1,424	1,408	1,347
Hickory Grove township, including Ambia town	1,109	1,026	1,191
Oak Grove township, including Oxford town	1,522	1,603	1,675
Parish Grove township	880	922	775
Pine township	513	592	614
Richland township, including Earl Park town	952	1,184	1,184
Union township	688	790	978
York township	510	550	563
Blackford County	14,084	15,820	17,213
Harrison township, including Montpelier city	3,604	4,392	5,272
Jackson township, including part of Dunkirk city	1,663	2,081	2,154
Licking township, including Hartford City	7,572	7,845	7,659
Washington township	1,245	1,499	1,867
Boone County	23,575	24,073	26,321
Center township, including Lebanon city	8,207	7,752	7,497
Clinton township	1,033	1,221	1,330
Eagle township, including Zionsville town	1,926	1,936	1,885
Harrison township	817	934	1,264
Jackson township, including Advance and Jamestown towns	2,397	2,675	2,983
Jefferson township	1,228	1,513	1,765
Marion township	1,695	2,038	2,379
Perry township	745	898	1,015
Sugar Creek township, including Thorntown town	2,370	2,499	2,702
Union township	904	997	1,087
Washington township	1,140	1,210	1,292
Worth township	1,023	1,009	1,116
Brown County	7,019	7,975	9,727
Hamblen township	1,331	1,524	1,623
Jackson township	1,712	1,642	1,915
Johnson township	852	975	1,192
Van Buren township	1,321	1,647	1,956
Washington township, including Nashville town	1,803	2,187	2,713
Carroll County	16,315	17,970	19,953
Adams township	656	838	980
Burlington township	1,259	1,373	1,690
Carrollton township	812	907	1,139
Clay township	731	910	1,043

TABLE 2.—POPULATION OF COUNTIES BY MINOR CIVIL DIVISIONS: 1920, 1910, AND 1900—Continued.

[For changes in boundaries, etc., between 1910 and 1920, see footnotes; for those between 1900 and 1910, see Reports of the Thirteenth Census: 1910, Vol. II, Table 1, p. 524. For population of incorporated places, see Table 3.]

MINOR CIVIL DIVISION.	1920	1910	1900
Carroll County—Continued.			
Deer Creek township, including Delphi city	3,386	3,692	4,106
Democrat township	1,041	1,141	1,382
Jackson township, including Camden town	1,356	1,416	1,517
Jefferson township	953	1,049	1,185
Madison township	744	868	957
Monroe township, including Flora town	2,424	2,442	2,441
Rock Creek township	1,197	1,293	1,307
Tippecanoe township	751	925	939
Washington township	1,095	1,116	1,267
Cass County	**38,333**	**36,368**	**34,545**
Adams township	994	984	974
Bethlehem township	992	999	1,047
Boone township, including Royal Center town	1,733	1,892	1,897
Clay township	683	745	765
Clinton township	1,779	970	1,568
Deer Creek township	1,271	1,376	1,557
Fel township,[2] including Logansport city	21,905	20,239	17,237
Harrison township	1,132	1,231	1,258
Jackson township, including Galveston town	1,732	1,748	1,725
Jefferson township	992	1,029	1,096
Miami township	848	854	926
Noble township	1,056	1,221	1,141
Tipton township, including Walton town	2,038	1,975	2,038
Washington township	1,188	1,195	1,406
Clark County	**29,381**	**30,260**	**31,835**
Bethlehem township	812	775	728
Carr township	762	866	1,025
Charlestown township, including Charlestown town	2,587	2,551	2,810
Jeffersonville township, including Clarksville, Claysburg, and Port Fulton towns, and Jeffersonville city	15,627	15,882	15,943
Monroe township	1,707	1,881	1,982
Oregon township	871	878	1,068
Owen township	489	528	665
Silver Creek township, including Sellersburg town	2,137	1,987	2,450
Union township	634	756	916
Utica township	1,275	1,367	1,570
Washington township	1,221	1,341	1,215
Wood township, including New Providence town	1,259	1,448	1,403
Clay County	**29,447**	**32,535**	**34,285**
Brazil township,[3] including part of Brazil city	9,717	9,834	8,971
Cass township	361	382	478
Dick Johnson township	1,434	2,102	2,276
Harrison township, including Clay City town	3,462	3,623	4,260
Jackson township, including part of Brazil city	1,921	2,128	2,412
Lewis township	2,697	2,886	2,140
Perry township	1,336	1,496	1,772
Posey township, including Staunton town	2,863	3,230	2,949
Sugar Ridge township, including Center Point town	1,371	1,671	2,130
Van Buren township, including Carbon and Knightsville towns	3,322	3,974	5,416
Washington township, including Bowling Green town	963	1,209	1,481
Clinton County	**27,737**	**26,674**	**28,202**
Center township,[4] including Frankfort city	12,194	9,314	8,662
Forest township	1,153	1,180	1,377
Jackson township	1,149	1,241	1,452
Johnson township	1,099	1,174	1,492
Kirklin township, including Kirklin town	1,604	1,774	1,949
Madison township	1,405	1,480	1,428
Michigan township, including Michigantown town	1,458	1,800	2,034
Owen township	1,061	1,127	1,230
Perry township, including Colfax town	1,686	1,861	2,077
Ross township, including Rossville town	1,527	1,683	1,754
Sugar Creek township	938	1,171	1,503
Union township	680	746	843
Warren township	974	1,203	1,269
Washington township	809	920	1,132
Crawford County	**11,201**	**12,057**	**13,476**
Boone township, including Alton town	444	489	657
Jennings township, including Leavenworth town	1,644	1,875	2,104

[2] CASS.—Part of Fel township annexed to Logansport city, and part of Logansport city annexed to Fel township, since 1910.

[3] CLAY.—Part of Brazil city annexed to Brazil township, and part of Brazil township annexed to Brazil city, since 1910.

[4] CLINTON.—Part of Center township annexed to Frankfort city, and part of Frankfort city annexed to Center township, since 1910.

MINOR CIVIL DIVISION.	1920	1910	1900
Crawford County—Continued.			
Johnson township	826	908	1,018
Liberty township, including Marengo town	1,349	1,307	1,351
Ohio township	774	883	1,133
Patoka township	1,449	1,536	1,831
Sterling township, including English town	1,854	2,078	2,486
Union township	1,153	1,265	1,398
Whiskey Run township, including Milltown town	1,708	1,716	1,498
Daviess County	**26,856**	**27,747**	**29,914**
Barr township, including Cannelburg and Montgomery towns	3,094	3,335	3,686
Bogard township	1,347	1,574	1,802
Elmore township, including Elnora town	1,995	2,268	2,706
Harrison township	1,074	1,109	1,154
Madison township, including Odon town	2,080	2,371	2,359
Reeve township	1,232	1,576	1,784
Stacie township	1,654	1,852	1,992
Van Buren township	1,031	1,199	1,312
Veale township	1,015	1,059	1,125
Washington township, including Washington city	12,334	11,404	11,994
Dearborn County	**20,033**	**21,306**	**22,194**
Caesar Creek township	308	382	357
Center township, including Aurora city	4,865	5,042	5,218
Clay township, including Dillsboro town	1,268	1,271	1,341
Harrison township, including West Harrison town	878	1,007	980
Hogan township	549	618	681
Jackson township	907	976	1,085
Kelso township, including St. Leon town	995	970	1,250
Lawrenceburg township, including Greendale town and Lawrenceburg city	4,945	5,490	5,472
Logan township	558	553	631
Manchester township	1,358	1,404	1,488
Miller township	839	889	875
Sparta township, including Moores Hill town	1,306	1,460	1,425
Washington township	457	430	456
York township	800	844	935
Decatur County	**17,813**	**18,793**	**19,518**
Adams township	1,647	1,851	1,867
Clay township, including Milford town	1,425	1,508	1,503
Clinton township	599	641	641
Fugit township	1,175	1,328	1,538
Jackson township, including Forest Hill town	1,286	1,369	1,477
Marion township, including Millhousen town	1,507	1,670	1,794
Salt Creek township, including Newpoint town	1,237	1,228	1,532
Sand Creek township, including Westport town	2,146	2,370	2,562
Washington township, including Greensburg city	6,791	6,828	6,604
Dekalb County	**25,600**	**25,054**	**25,711**
Butler township	728	824	812
Concord township, including St. Joe town	949	957	1,861
Fairfield township	1,152	1,194	1,361
Franklin township	1,056	1,065	1,171
Grant township, including Waterloo town	1,643	1,701	1,797
Jackson township	1,139	1,204	1,351
Keyser township, including Altona town and Garrett city	6,163	5,533	5,424
Newville township	494	562	645
Richland township, including Corunna town	1,016	1,146	1,310
Smithfield township, including part of Ashley town	1,293	1,469	1,607
Spencer township	751	805	.....
Stafford township	364	381	423
Troy township	465	500	520
Union township, including Auburn city	5,567	4,710	4,132
Wilmington township, including Butler city	2,820	3,000	3,297
Delaware County	**56,377**	**51,414**	**49,624**
Center township,[5] including Muncie city	39,069	32,195	28,537
Delaware township, including Albany town	2,321	2,354	3,203
Hamilton township	1,144	1,263	1,307
Harrison township	1,539	1,782	2,106
Liberty township, including Selma town	1,567	1,738	1,643
Monroe township	1,358	1,419	1,595
Mount Pleasant township, including Yorktown town	2,187	2,483	2,367
Niles township	769	870	1,032
Perry township	949	1,070	1,119
Salem township	1,680	1,804	1,888
Union township, including Eaton town	2,177	2,505	2,822
Washington township, including Gaston town	1,608	1,931	2,005

[5] DELAWARE.—Part of Center township, including Normal City and Riverside towns, annexed to Muncie city since 1910.

TABLE 2.—POPULATION OF COUNTIES BY MINOR CIVIL DIVISIONS: 1920, 1910, AND 1900—Continued.

[For changes in boundaries, etc., between 1910 and 1920, see footnotes; for those between 1900 and 1910, see Reports of the Thirteenth Census: 1910, Vol. II, Table 1, p. 524. For population of incorporated places, see Table 3.]

MINOR CIVIL DIVISION.	1920	1910	1900
Dubois County	**19,915**	**19,843**	**20,357**
Bainbridge township, including Jasper city	3,624	3,333	3,060
Boone township	891	1,033	1,186
Cass township	1,385	1,482	1,509
Columbia township	1,249	1,302	1,386
Ferdinand township, including Ferdinand town	1,825	1,890	1,752
Hall township	937	1,025	1,287
Harbison township	1,233	1,283	1,211
Jackson township	1,060	1,033	1,144
Jefferson township, including Birdseye town	1,603	1,698	1,953
Madison township	1,010	1,245	1,289
Marion township	885	870	888
Patoka township,[6] including Huntingburg city	4,213	3,649	3,692
Elkhart County	**56,384**	**49,008**	**45,052**
Baugo township	790	688	586
Benton township, including part of Millersburg town	1,103	1,239	1,378
Cleveland township	391	475	481
Clinton township, including part of Millersburg town	1,703	1,721	1,772
Concord township, including part of Elkhart city	25,569	19,638	15,694
Elkhart township,[7] including Goshen city	10,428	9,696	9,152
Harrison township	1,507	1,559	1,736
Jackson township	1,432	1,368	1,373
Jefferson township	906	957	969
Locke township, including part of Nappanee town	2,157	1,973	2,005
Middlebury township, including Middlebury town	1,683	1,660	1,692
Olive township, including Wakarusa town	1,552	1,638	1,797
Osolo township, including part of Elkhart city	2,739	2,137	1,890
Union township, including part of Nappanee town	2,770	2,595	2,744
Washington township, including Bristol town	1,073	1,131	1,173
York township	572	533	700
Fayette County	**17,142**	**14,415**	**13,495**
Columbia township	540	522	541
Connersville township, including East Connersville town and part of Connersville city	10,841	8,669	7,760
Fairview township, including part of Glenwood town	547	506	560
Harrison township, including part of Connersville city	2,102	1,567	1,280
Jackson township	678	752	780
Jennings township	557	593	658
Orange township, including part of Glenwood town	633	639	646
Posey township	706	728	750
Waterloo township	439	439	511
Floyd County	**30,661**	**30,293**	**30,118**
Franklin township	653	727	727
Georgetown township, including Georgetown town	1,560	1,632	1,837
Greenville township, including Greenville town	1,165	1,198	1,401
Lafayette township	1,368	1,461	1,577
New Albany township,[8] including New Albany city	25,015	25,275	24,576
Fountain County	**18,823**	**20,439**	**21,446**
Cain township, including Hillsboro town	1,359	1,403	1,537
Davis township	624	702	773
Fulton township	980	1,105	1,330
Jackson township, including Wallace town	1,059	1,139	1,322
Logan township, including Attica city	3,876	3,871	3,636
Mill Creek township, including Kingman town	1,742	1,987	2,145
Richland township, including Mellott and Newtown towns	1,772	1,904	1,869
Shawnee township	770	988	1,121
Troy township, including Covington city	2,785	3,050	3,366
Van Buren township, including Veedersburg city	2,930	3,241	3,271
Wabash township	935	1,049	1,176
Franklin County	**14,806**	**15,335**	**16,388**
Bath township	557	604	557
Blooming Grove township	590	651	653
Brookville township, including Brookville town	3,942	3,891	3,998
Butler township	851	876	1,073
Fairfield township	519	553	601
Highland township, including Cedar Grove town	1,238	1,161	1,317

[6] DUBOIS.—Part of Patoka township annexed to Huntingburg city since 1910.
[7] ELKHART.—Part of Goshen city annexed to Elkhart township since 1910.
[8] FLOYD.—Part of New Albany township, including Silver Grove town, annexed to New Albany city since 1910.

MINOR CIVIL DIVISION.	1920	1910	1900
Franklin County—Continued.			
Laurel township, including Laurel town	1,294	1,209	1,412
Metamora township	693	693	712
Posey township	623	713	810
Ray township, including Oldenburg town	1,651	2,017	2,122
Salt Creek township	673	699	849
Springfield township, including Mount Carmel town	1,050	1,118	1,130
Whitewater township	1,122	1,150	1,154
Fulton County	**16,478**	**16,879**	**17,453**
Aubbeenaubbee township	1,180	1,241	1,351
Henry township, including Akron town	2,733	2,754	2,532
Liberty township, including Fulton town	1,682	1,799	1,765
Newcastle township	950	1,107	1,234
Richland township	1,077	1,209	1,288
Rochester township, including Rochester city	5,947	5,649	5,835
Union township, including Kewanna town	1,742	1,826	1,948
Wayne township	1,167	1,343	1,500
Gibson County	**29,201**	**30,137**	**30,099**
Barton township	1,655	1,866	2,151
Center township, including Francisco town	1,687	1,549	1,646
Columbia township, including Oakland City town	3,296	3,588	3,465
Johnson township	1,740	1,810	1,866
Montgomery township, including Owensville town	3,845	4,279	4,196
Patoka township, including Princeton city	9,840	9,439	8,712
Union township, including Fort Branch town	2,519	2,507	2,149
Wabash township	947	951	1,076
Washington township	1,593	1,546	1,904
White River township, including Hazelton and Patoka towns	2,469	2,602	2,934
Grant County	**51,353**	**51,426**	**54,693**
Center township, including part of Marion city	22,040	19,055	22,289
Fairmount township, including Fairmount and Fowlerton towns	3,510	4,045	4,829
Franklin township,[9] including part of Marion city	5,354	5,125	2,370
Green township	916	1,035	1,353
Jefferson township, including Matthews and Upland towns	2,856	2,891	3,509
Liberty township	1,489	1,693	2,061
Mill township, including Gas City and Jonesboro town	5,380	6,028	6,779
Monroe township	1,035	1,126	1,247
Pleasant township	1,481	1,742	1,702
Richland township	797	926	1,183
Sims township, including Swayzee town	1,641	1,985	2,861
Van Buren township, including Van Buren town	2,021	2,894	2,848
Washington township, including part of Marion city	2,833	2,881	1,649
Greene County	**36,770**	**36,873**	**28,530**
Beech Creek township	1,267	1,345	1,596
Cass township, including Newberry town	756	869	899
Center township	1,031	1,163	1,548
Fairplay township	843	983	1,041
Grant township	973	1,009	1,099
Highland township	897	977	980
Jackson township	1,286	1,449	1,908
Jefferson township, including Worthington town	2,588	2,677	2,562
Richland township, including Bloomfield town	3,453	3,723	3,201
Smith township	784	852	1,095
Stafford township	1,207	1,322	1,520
Stockton township, including Linton city	10,333	10,992	5,675
Taylor township	1,221	1,244	1,459
Washington township, including Lyons town	2,092	2,336	2,404
Wright township, including Jasonville city	7,949	5,980	1,396
Hamilton County	**24,222**	**27,026**	**23,914**
Adams township, including Sheridan town	3,743	3,963	4,415
Clay township, including part of Carmel town	1,268	1,369	1,283
Delaware township, including Fishers Station town and part of Carmel town	1,396	1,657	1,805
Fall Creek township	1,128	1,360	1,545
Jackson township, including Arcadia, Atlanta, and Cicero towns	4,574	5,155	5,629
Noblesville township, including Noblesville city	6,507	7,023	6,920
Washington township, including Westfield town	2,874	3,492	3,696
Wayne township	1,126	1,399	1,580
White River township	1,636	1,827	2,050

[9] GRANT.—Part of Marion city annexed to Franklin township since 1910.

TABLE 2.—POPULATION OF COUNTIES BY MINOR CIVIL DIVISIONS: 1920, 1910, AND 1900—*Continued.*

[For changes in boundaries, etc., between 1910 and 1920, see footnotes; for those between 1900 and 1910, see Reports of the Thirteenth Census: 1910, Vol. II, Table 1, p. 524. For population of incorporated places, see Table 3.]

MINOR CIVIL DIVISION.	1920	1910	1900
Hancock County	**17,210**	**19,030**	**19,189**
Blue River township	872	904	983
Brandywine township	759	821	908
Brown township, including Wilkinson town and part of Shirley town	2,343	3,028	1,972
Buck Creek township	1,153	1,272	1,406
Center township, including Greenfield city	5,840	6,400	6,672
Green township	886	1,035	1,159
Jackson township	1,263	1,450	1,597
Sugar Creek township, including New Palestine town	1,655	1,673	1,852
Vernon township, including Fortville town	2,448	2,447	2,639
Harrison County	**18,656**	**20,232**	**21,702**
Blue River township	1,183	1,367	1,268
Boone township, including Laconia town	1,453	1,589	1,901
Franklin township, including Lanesville town	1,458	1,467	1,599
Harrison township, including Corydon town	4,141	4,231	4,288
Heth township, including Mauckport town	1,462	1,611	1,795
Jackson township, including Crandall town	1,478	1,637	1,714
Morgan township, including Palmyra town	1,271	1,386	1,397
Posey township, including Elizabeth town	1,571	1,859	2,062
Scott township	638	765	924
Spencer township	1,184	1,253	1,282
Taylor township	853	904	1,138
Washington township, including New Amsterdam town	922	985	1,055
Webster township, including New Middletown town	1,072	1,178	1,279
Hendricks County	**20,291**	**20,840**	**21,292**
Brown township	844	862	1,032
Center township, including Danville town	3,075	3,145	3,349
Clay township, including Amo and Coatesville towns	1,733	1,832	1,677
Eel River township, including North Salem town	1,739	1,867	1,986
Franklin township	991	1,007	1,247
Guilford township, including Plainfield town	3,162	3,188	2,707
Liberty township, including Clayton town	2,099	2,213	2,452
Lincoln township, including Brownsburg town	1,798	1,693	1,474
Marion township	988	1,046	1,090
Middle township, including Pittsboro town	1,630	1,584	1,644
Union township, including Lizton town	930	1,106	1,239
Washington township	1,302	1,387	1,395
Henry County	**34,682**	**29,758**	**25,088**
Blue River township, including Mooreland town	1,043	1,137	1,053
Dudley township, including Straughn town	1,311	1,297	1,350
Fall Creek township, including Middletown town	2,448	2,461	3,311
Franklin township, including Lewisville town	1,155	1,102	1,137
Greensboro township, including Greensboro and Kennard towns and part of Shirley town	1,086	1,660	1,658
Harrison township, including Cadiz town	1,280	1,364	1,488
Henry township,[10] including New Castle city	16,086	10,640	4,684
Jefferson township, including Sulphur Springs town	1,013	1,095	1,144
Liberty township	1,265	1,316	1,416
Prairie township, including Mount Summit and Springport towns	1,804	1,594	1,662
Spiceland township, including Dunreith and Spiceland towns	1,786	1,822	1,844
Stony Creek township	781	839	902
Wayne township, including Knightstown town	3,024	3,401	3,370
Howard County	**43,965**	**33,177**	**28,575**
Center township,[11] including Kokomo city	31,759	19,600	12,796
Clay township	977	1,050	1,268
Ervin township	1,399	1,706	2,055
Harrison township	1,010	958	1,067
Honey Creek township	1,180	1,137	1,240
Howard township	1,016	1,084	1,323
Jackson township	771	909	1,197
Liberty township, including Greentown town	2,572	2,843	3,210
Monroe township	792	959	1,052
Taylor township	1,525	1,832	1,919
Union township	958	1,099	1,430
Huntington County	**31,671**	**28,982**	**28,901**
Clear Creek township	1,159	1,247	1,312
Dallas township, including Andrews town	1,669	1,575	1,395
Huntington township,[12] including College Park town and Huntington city	16,568	12,483	11,730
Jackson township, including Roanoke town	1,862	1,973	1,846
Jefferson township, including part of Mount Etna town	1,221	1,433	1,590
Lancaster township, including part of Mount Etna town	1,340	1,468	1,611

[10] HENRY.—Part of Henry township annexed to New Castle city since 1910.
[11] HOWARD.—Part of Center township annexed to Kokomo city since 1910.

MINOR CIVIL DIVISION.	1920	1910	1900
Huntington County—*Continued.*			
Polk township, including part of Mount Etna town	670	787	874
Rock Creek township, including part of Markle town	1,695	1,992	2,070
Salamonie township, including Warren town	2,547	2,665	3,152
Union township	1,185	1,314	1,427
Warren township	1,000	1,100	1,084
Wayne township, including part of Mount Etna town	755	955	900
Jackson County	**24,228**	**24,727**	**26,633**
Brownstown township, including Brownstown town	3,127	3,132	3,535
Carr township, including Medora town	1,718	1,659	1,706
Driftwood township	1,007	1,111	1,157
Grassy Fork township	886	1,021	1,197
Hamilton township	1,420	1,714	2,031
Jackson township, including Seymour city	8,512	7,607	7,640
Owen township	1,447	1,795	2,031
Pershing township[13]	947	.....	.....
Redding township	1,374	1,533	1,577
Salt Creek township[13]	754	1,935	2,538
Vernon township, including Crothersville town	2,237	2,358	2,268
Washington township	799	862	953
Jasper County	**13,961**	**13,044**	**14,292**
Barkley township	1,274	1,074	1,303
Carpenter township, including Remington town	1,952	1,968	2,198
Gillam township	577	609	753
Hanging Grove township	393	432	480
Jordan township	592	637	771
Kankakee township	486	406	472
Keener township	954	711	764
Marion township, including Rensselaer city	3,983	3,692	3,483
Milroy township	276	286	396
Newton township	558	531	558
Union township	1,283	1,281	1,319
Walker township	701	655	909
Wheatfield township, including Wheatfield town	932	762	886
Jay County	**23,318**	**24,961**	**26,818**
Bear Creek township, including Bryant town	1,533	1,821	1,791
Greene township	1,167	1,333	1,449
Jackson township	1,163	1,380	1,622
Jefferson township	1,053	1,199	1,424
Knox township	706	723	873
Madison township, including Salamonia town	1,213	1,264	1,313
Noble township	904	1,067	1,200
Penn township, including Pennville town	1,466	1,844	2,063
Pike township	1,318	1,423	1,498
Richland township, including Redkey town and part of Dunkirk city	4,539	5,428	6,310
Wabash township	866	1,020	1,114
Wayne township, including Portland city	7,390	6,459	6,161
Jefferson County	**20,709**	**20,483**	**22,913**
Graham township	1,228	1,213	1,186
Hanover township, including Hanover town	960	1,029	1,037
Lancaster township	1,160	1,229	1,279
Madison township, including Madison city and North Madison town	10,762	10,013	11,761
Milton township, including Brooksburg town	1,270	1,394	1,785
Monroe township	1,091	1,169	1,267
Republican township	887	871	859
Saluda township	1,288	1,479	1,488
Shelby township	1,271	1,330	1,441
Smyrna township	792	756	810
Jennings County	**13,280**	**14,203**	**15,757**
Bigger township	696	832	996
Campbell township[14]	931	1,035	1,281
Center township,[14] including North Vernon city	4,051	3,844	3,751
Columbia township	944	1,000	1,195
Geneva township	1,414	1,656	1,839
Lovett township	699	779	804
Marion township	813	827	1,000
Montgomery township	748	759	778
Sand Creek township	687	819	992
Spencer township	1,215	1,347	1,584
Vernon township,[14] including Vernon town	1,082	1,305	1,537

[12] HUNTINGTON.—Part of Huntington township annexed to Huntington city since 1910.
[13] JACKSON.—Pershing township organized from part of Salt Creek township since 1910.
[14] JENNINGS.—Parts of Campbell and Vernon townships annexed to Center township since 1910.

TABLE 2.—POPULATION OF COUNTIES BY MINOR CIVIL DIVISIONS: 1920, 1910, AND 1900—Continued.

[For changes in boundaries, etc., between 1910 and 1920, see footnotes; for those between 1900 and 1910, see Reports of the Thirteenth Census: 1910, Vol. II, Table 1, p. 524. For population of incorporated places, see Table 3.]

MINOR CIVIL DIVISION.	1920	1910	1900
Johnson County	**20,739**	**20,394**	**20,223**
Blue River township, including Edinburg town	3,088	2,815	2,589
Clark township	1,119	1,209	1,316
Franklin township, including Franklin city	5,902	5,490	5,069
Hensley township	1,454	1,526	1,640
Needham township	1,194	1,279	1,360
Nineveh township	1,187	1,288	1,393
Pleasant township, including Greenwood and Whiteland towns	3,554	3,425	3,410
Union township	1,199	1,298	1,360
White River township, including Bargersville town	2,042	2,064	2,095
Knox County	**46,195**	**39,163**	**32,746**
Busseron township, including Oaktown town	2,040	2,202	2,136
Decker township	1,133	1,328	1,327
Harrison township, including Monroe City town	2,610	3,224	3,601
Johnson township	2,311	2,024	2,522
Palmyra township	1,143	1,201	1,364
Steen township	1,871	1,727	1,686
Vigo township, including Sandborn town and part of Bicknell city	10,385	6,860	4,095
Vincennes township,[15] including Vincennes city	19,750	17,654	12,816
Washington township, including part of Bicknell city	3,207	1,596	1,480
Widner township	1,745	1,767	1,719
Kosciusko County	**27,120**	**27,936**	**29,109**
Clay township, including Claypool town	1,068	1,246	1,320
Etna township, including Etna Green town	1,007	1,110	1,229
Franklin township, including part of Mentone town	1,101	1,219	1,357
Harrison township, including part of Mentone town	1,760	1,990	2,117
Jackson township, including Sidney town	1,075	1,177	1,328
Jefferson township	1,038	1,237	1,341
Lake township, including Silver Lake town	1,096	1,190	1,358
Monroe township	771	802	887
Plain township, including Leesburg town	1,194	1,320	1,400
Prairie township	855	929	1,027
Scott township	893	990	1,193
Seward township	1,313	1,253	1,582
Tippecanoe township	1,187	1,302	1,420
Turkey Creek township, including Syracuse town	1,976	2,398	2,037
Van Buren township, including Milford town	1,719	1,856	1,881
Washington township, including Pierceton town	2,052	1,817	2,130
Wayne township, including Warsaw city and Winona Lake town	7,015	6,190	5,496
Lagrange County	**14,009**	**15,148**	**15,284**
Bloomfield township, including Lagrange town	2,465	2,705	2,722
Clay township	905	1,015	1,180
Clearspring township, including part of Topeka town	1,448	1,480	1,536
Eden township, including part of Topeka town	1,315	1,370	1,311
Greenfield township	842	913	924
Johnson township, including part of Wolcottville town	1,185	1,220	1,357
Lima township	990	1,107	1,171
Milford township	1,567	1,776	1,387
Newbury township, including Shipshewana town	1,430	1,534	1,697
Springfield township	991	1,043	990
Van Buren township	871	985	1,009
Lake County	**159,957**	**82,864**	**37,892**
Calumet township,[16] including Griffith town and wards 1 to 9 of Gary city	55,790	17,982	1,408
Cedar Creek township, including Lowell town	2,381	2,312	2,407
Center township, including Crown Point city	4,312	3,602	3,372
Eagle Creek township	709	717	597
Hanover township	955	1,029	1,185
Hobart township,[16] including Aetna, East Gary, Hobart, and New Chicago towns and ward 10 of Gary city	5,621	3,729	2,718
North township,[16] including East Chicago, Hammond, and Whiting cities and Hessville, Highland, and Munster towns	84,743	48,361	21,020
Ross township	1,440	1,434	1,542
St. John township, including Dyer, St. John, and Schererville towns	1,788	1,766	1,765
West Creek township, including Schneider town	1,481	1,306	1,173
Winfield township	737	626	705

[15] KNOX.—Part of Vincennes township annexed to Vincennes city since 1910.

[16] LAKE.—Changes in boundaries since 1910: Part of Calumet township and part of Hobart township (comprising Miller town) annexed to Gary city and part of Gary city annexed to Calumet township; part of North township annexed to Hammond city and parts of East Chicago and Hammond cities annexed to North township.

MINOR CIVIL DIVISION.	1920	1910	1900
La Porte County	**50,443**	**45,797**	**38,396**
Cass township	1,346	1,349	1,457
Center township,[17] including La Porte city	16,277	11,445	8,5[illegible]
Clinton township	627	637	685
Cool Spring township	1,264	1,425	1,4[illegible]
Dewey township	1,240	758	342
Galena township	561	599	[illegible]
Hanna township	741	613	[illegible]
Hudson township	410	386	451
Johnson township	247	254	21[illegible]
Kankakee township	995	1,225	9[illegible]
Lincoln township	604	627	[illegible]
Michigan township, including Michigan City	19,956	19,584	15,3[illegible]
New Durham township, including Westville town	1,353	1,567	1,6[illegible]
Noble township	888	1,055	1,0[illegible]
Pleasant township	548	626	6[illegible]
Prairie township	252	240	.....
Scipio township	633	673	[illegible]
Springfield township	807	891	1,0[illegible]
Union township	471	505	1,1[illegible]
Washington township	609	657	.....
Wills township	614	681	[illegible]
Lawrence County	**28,228**	**[18] 30,625**	**[18] 25,729**
Bono township	816	1,095	1,0[illegible]
Guthrie township [18]	1,370	1,056	1,2[illegible]
Indian Creek township	1,200	2,379	2,35[illegible]
Marion township, including Mitchell city	5,577	6,482	3,8[illegible]
Marshall township	1,794	2,125	1,854
Perry township	655	717	81[illegible]
Pleasant Run township [18]	1,720	1,769	2,1[illegible]
Shawswick township,[18] including Bedford city and Oolitic town	12,797	12,480	9,4[illegible]
Spice Valley township, including Huron town	2,299	1,699	2,1[illegible]
Madison County	**69,151**	**65,224**	**70,479**
Adams township	1,464	1,552	1,7[illegible]
Anderson township, including Anderson city	32,677	25,187	22,611
Boone township	918	1,166	1,3[illegible]
Duck Creek township	842	1,006	1,2[illegible]
Fall Creek township, including Pendleton town	2,577	2,776	3,2[illegible]
Green township, including Ingalls town	1,153	1,178	1,5[illegible]
Jackson township	809	1,080	1,2[illegible]
Lafayette township, including part of Frankton town	2,110	2,254	2,3[illegible]
Monroe township, including Alexandria city and Orestes town	6,861	7,945	11,187
Pipe Creek township,[19] including Elwood city and part of Frankton town	13,518	14,104	16,8[illegible]
Richland township	867	930	9[illegible]
Stony Creek township, including Lapel town	2,172	2,302	2,5[illegible]
Union township, including Chesterfield town	1,028	937	[illegible]
Van Buren township, including Summitville town	2,155	2,807	2,977
Marion County	**348,061**	**263,661**	**197,227**
Center township,[20] including Woodruff Place town and parts of Beech Grove town and Indianapolis city	283,414	218,497	167,9[illegible]
Decatur township	1,636	1,594	1,5[illegible]
Franklin township, including part of Beech Grove town	2,450	2,337	2,1[illegible]
Lawrence township, including Castleton town	3,127	3,295	2,3[illegible]
Perry township, including Southport and University Heights towns, and parts of Beech Grove town and Indianapolis city	6,228	4,091	2,8[illegible]
Pike township	1,749	1,944	2,0[illegible]
Warren township,[20] including parts of Beech Grove town and Indianapolis city	9,380	6,093	3,9[illegible]
Washington township,[20] including Broad Ripple and Ravenswood towns, and part of Indianapolis city	12,517	5,679	3,2[illegible]
Wayne township,[20] including Clermont town and part of Indianapolis city	27,551	20,131	11,1[illegible]
Marshall County	**23,744**	**24,175**	**25,119**
Bourbon township, including Bourbon town	2,478	2,676	2,8[illegible]
Center township, including Plymouth city	6,248	5,934	5,[illegible]
German township, including Bremen town	3,889	3,910	3,[illegible]
Green township	877	1,017	1,0[illegible]
North township, including La Paz town	1,397	1,575	1,[illegible]
Polk township	1,593	1,842	2,[illegible]
Tippecanoe township	1,178	1,222	1,4[illegible]

[17] LA PORTE.—Part of Center township annexed to La Porte city, and part of Laporte city annexed to Center township, since 1910.

[18] LAWRENCE.—County totals include population (823 in 1910; 880 in 1900) of Flinn township, annexed to Guthrie, Pleasant Run, and Shawswick townships since 1910.

[19] MADISON.—Part of Elwood city annexed to Pipe Creek township, and part of Pipe Creek township annexed to Elwood city, since 1910.

[20] MARION.—Parts of Center, Warren, Washington, and Wayne townships annexed to Indianapolis city since 1910.

TABLE 2.—POPULATION OF COUNTIES BY MINOR CIVIL DIVISIONS: 1920, 1910, AND 1900—Continued.

[For changes in boundaries, etc., between 1910 and 1920, see footnotes; for those between 1900 and 1910, see Reports of the Thirteenth Census: 1910, Vol. II, Table 1, p. 524. For population of incorporated places, see Table 3.]

MINOR CIVIL DIVISION.	1920	1910	1900
Marshall County—Continued.			
Union township, including Culver town	2,639	2,464	2,049
Walnut township, including Argos town	2,191	2,238	2,646
West township	1,254	1,297	1,457
Martin County	11,865	12,950	[21] 14,711
Baker township	741	804	1,058
Brown township	869	1,059	1,188
Center township, including part of Shoals town	1,397	1,384	1,623
Halbert township, including part of Shoals town	1,716	2,101	2,098
Lost River township	1,155	1,283	1,415
McCameron township	993	1,087	1,356
Mitchelltree township	1,132	1,297	1,496
Perry township, including Loogootee city	3,077	3,036	2,503
Rutherford township	785	899	1,109
Miami County	28,668	29,350	28,344
Allen township, including Macy town	981	1,093	1,113
Butler township	931	1,087	1,235
Clay township	958	1,086	1,216
Deer Creek township	972	1,119	1,202
Erie township	425	476	576
Harrison township, including North Grove town	875	1,118	1,220
Jackson township, including Amboy and Converse towns	2,227	2,492	2,853
Jefferson township, including Denver town	1,719	1,641	1,824
Perry township	1,110	1,310	1,361
Peru township,[22] including Ridgeview town, and wards 1 to 5 of Peru city	13,264	12,305	10,405
Pipe Creek township, including Bunker Hill town	1,431	1,629	1,567
Richland township	1,066	1,194	1,282
Union township	733	797	860
Washington township,[22] including ward 6 of Peru city	1,976	1,943	1,570
Monroe County	24,519	23,426	20,873
Bean Blossom township, including Stinesville town	1,285	1,761	1,466
Benton township	803	962	1,114
Bloomington township,[23] including wards 1, 2, 4, and 5 of Bloomington city	9,041	7,354	5,899
Clear Creek township	1,610	1,713	1,618
Indian Creek township	758	860	927
Marion township	300	365	506
Perry township,[23] including wards 3 and 6 of Bloomington city	5,769	4,970	3,443
Polk township [23]	1,027	1,054	1,103
Richland township, including Ellettsville town	1,549	1,578	1,565
Salt Creek township [23]	615	885	927
Van Buren township	1,053	1,153	1,210
Washington township	709	771	1,095
Montgomery County	28,490	29,296	29,388
Brown township, including Waveland town and part of New Market town	2,030	2,240	2,377
Clark township, including Ladoga town	1,952	2,231	2,441
Coal Creek township, including New Richmond and Wingate towns	2,090	2,290	2,353
Franklin township, including Darlington town	1,685	1,928	2,174
Madison township, including Linden town	1,244	1,428	1,591
Ripley township, including Alamo town	918	1,070	1,305
Scott township, including part of New Market town	1,050	1,004	1,135
Sugar Creek township	688	903	989
Union township,[24] including Crawfordsville city and part of New Market town	13,532	12,931	11,467
Walnut township, including New Ross town	1,027	1,552	1,656
Wayne township, including Waynetown town	1,668	1,719	1,900
Morgan County	20,010	21,182	20,457
Adams township	1,001	1,130	1,276
Ashland township	957	1,061	1,198
Baker township	468	432	511
Brown township, including Mooresville town	2,411	2,452	1,669
Clay township, including Brooklyn town	1,212	1,542	1,315
Greene township	843	907	1,030
Gregg township	827	987	1,073
Harrison township	304	330	392
Jackson township, including Morgantown town	1,662	1,647	1,644
Jefferson township	847	1,074	1,144
Madison township	596	799	803
Monroe township	1,093	1,324	1,402
Ray township, including Paragon town	1,110	1,062	1,140
Washington township, including Martinsville city	6,679	6,426	5,860

[21] MARTIN.—County total for 1900 includes population (865) of Columbia township, annexed to other townships between 1900 and 1910.

[22] MIAMI.—Part of Washington township (comprising South Peru town) and part of Peru township annexed to Peru city since 1910.

[23] MONROE.—Parts of Bloomington and Perry townships annexed to Bloomington city, and part of Salt Creek township annexed to Polk township, since 1910.

[24] MONTGOMERY.—Part of Union township annexed to Crawfordsville city since 1910.

MINOR CIVIL DIVISION.	1920	1910	1900
Newton County	10,144	10,504	10,448
Beaver township, including Morocco town	1,687	1,524	1,600
Colfax township	306	297	271
Grant township, including Goodland town	1,734	1,762	1,716
Iroquois township, including Brook town	1,603	1,828	1,590
Jackson township, including Mount Ayr town	785	834	913
Jefferson township, including Kentland town	1,941	1,954	1,816
Lake township	488	489	489
Lincoln township	658	701	760
McClellan township	257	227	299
Washington township	685	888	994
Noble County	23,470	24,009	23,533
Albion township, including Albion town	1,222	1,293	1,403
Allen township,[25] including Avilla town	1,698	1,792	2,147
Elkhart township	1,127	1,312	1,440
Green township	1,157	1,168	1,320
Jefferson township	866	986	1,104
Noble township	1,393	1,728	1,520
Orange township, including part of Wolcottville town	1,628	1,742	1,964
Perry township, including Ligonier city	2,904	3,078	3,272
Sparta township, including Cromwell town	1,527	1,665	1,533
Swan township	1,289	1,540	1,691
Washington township	682	776	819
Wayne township,[25] including Kendallville city	6,131	6,056	4,419
York township	846	873	901
Ohio County	4,024	4,329	4,724
Cass township	535	591	615
Pike township	448	472	548
Randolph township, including Rising Sun city	2,649	2,812	2,984
Union township	392	454	577
Orange County	16,974	17,192	16,854
French Lick township, including French Lick and West Baden towns	5,144	4,935	3,237
Greenfield township	1,058	1,167	1,383
Jackson township	1,269	1,331	1,415
Northeast township	761	835	965
Northwest township	703	794	878
Orangeville township	626	665	739
Orleans township, including Orleans town	2,385	2,371	2,323
Paoli township, including Paoli town	3,066	2,785	3,047
Southeast township	1,222	1,416	1,840
Stampers Creek township	740	893	1,027
Owen County	12,760	14,053	15,149
Clay township	853	993	1,172
Franklin township	1,174	1,376	1,470
Harrison township	408	409	404
Jackson township	503	537	584
Jefferson township	1,495	1,643	1,982
Jennings township	397	445	452
Lafayette township	535	582	732
Marion township	1,331	1,331	1,642
Montgomery township	417	525	571
Morgan township	672	724	706
Taylor township	742	735	792
Washington township, including Spencer town	3,072	3,413	3,398
Wayne township, including Gosport town	1,161	1,340	1,244
Parke County	18,875	22,214	23,000
Adams township, including Rockville town	3,501	3,360	3,637
Florida township, including Rosedale town	2,627	3,200	3,466
Greene township	981	1,009	1,077
Howard township	449	473	611
Jackson township	1,038	1,157	1,442
Liberty township	1,376	1,513	1,895
Penn township, including Bloomingdale town	1,203	1,393	1,336
Raccoon township, including Diamond town	1,674	2,821	2,680
Reserve township, including part of Montezuma town	1,752	2,224	1,898
Sugar Creek township	554	680	830
Union township	920	948	1,173
Wabash township,[26] including part of Montezuma town	1,445	1,955	1,273
Washington township, including Judson and Marshall towns	1,355	1,481	1,682
Perry County	16,692	18,078	18,778
Anderson township	1,321	1,540	1,847
Clark township	1,987	2,391	2,616
Leopold township	726	758	868
Oil township	1,566	1,735	1,907
Tobin township	1,584	1,824	2,272
Troy township, including Cannelton city, Tell City, and Troy town	8,232	8,398	7,778
Union township	1,276	1,432	1,490

[25] NOBLE.—Part of Allen township annexed to Kendallville city, Wayne township, since 1910.

[26] PARKE.—Part of Wabash township annexed to Montezuma town since 1910.

TABLE 2.—POPULATION OF COUNTIES BY MINOR CIVIL DIVISIONS: 1920, 1910, AND 1900—Continued.

[For changes in boundaries, etc., between 1910 and 1920, see footnotes; for those between 1900 and 1910, see Reports of the Thirteenth Census: 1910, Vol. II, Table 1, p. 524. For population of incorporated places, see Table 3.]

MINOR CIVIL DIVISION.	1920	1910	1900
Pike County	**18,684**	**19,684**	**20,486**
Clay township	832	1,049	1,257
Jefferson township	2,068	2,425	2,792
Lockhart township	1,567	1,879	2,144
Logan township	988	1,278	1,293
Madison township	838	798	908
Marion township	1,071	1,337	1,740
Monroe township	1,616	2,037	2,264
Patoka township, including Winslow town	4,738	4,253	3,926
Washington township, including Petersburg town	4,966	4,628	4,153
Porter County	**20,256**	**20,540**	**19,175**
Boone township, including Hebron town	1,430	1,403	1,373
Center township, including Valparaiso city	7,422	7,971	7,222
Jackson township	741	894	938
Liberty township	888	881	877
Morgan township	792	812	884
Pine township	468	564	634
Pleasant township	1,563	1,424	1,209
Portage township	984	959	1,014
Porter township	1,055	1,000	1,075
Union township	973	1,069	938
Washington township	621	610	556
Westchester township, including Chesterton and Porter towns	3,310	2,953	2,455
Posey County	**19,334**	**21,070**	**22,333**
Bethel township, including Griffin town	736	851	769
Black township, including Mount Vernon city	7,623	8,234	7,991
Center township	877	1,042	1,169
Harmony township, including New Harmony town	1,841	2,168	2,443
Lynn township	1,047	1,297	1,382
Marrs township	1,736	2,008	2,199
Point township	937	1,164	1,404
Robb township, including Poseyville town	2,071	2,042	2,109
Robinson township	1,307	1,502	1,641
Smith township, including Cynthiana town	1,159	1,362	1,226
Pulaski County	**12,385**	**13,312**	**14,033**
Beaver township	708	772	1,069
Cass township	524	583	678
Franklin township	697	697	643
Harrison township	670	871	913
Indian Creek township	878	993	1,136
Jefferson township	583	669	847
Monroe township, including Winamac town	2,590	2,681	2,830
Rich Grove township	738	747	689
Salem township, including Francesville town	1,258	1,362	1,207
Tippecanoe township, including Monterey town	1,121	1,123	1,181
Van Buren township	1,337	1,413	1,450
White Post township, including Medaryville town	1,281	1,401	1,384
Putnam County	**19,880**	**20,520**	**21,478**
Clinton township	810	842	860
Cloverdale township, including Cloverdale town	1,793	1,727	1,904
Floyd township	843	884	984
Franklin township, including Roachdale town	1,855	1,927	2,257
Greencastle township, including Greencastle city	5,473	5,578	5,292
Jackson township	1,004	1,208	1,342
Jefferson township	840	861	1,015
Madison township	793	896	953
Marion township	1,261	1,248	1,257
Mill Creek township	396	452	545
Monroe township, including Bainbridge town	1,275	1,311	1,312
Russell township, including Russellville town	1,202	1,221	1,192
Warren township	928	746	895
Washington township	1,407	1,619	1,670
Randolph County	**26,484**	**29,013**	**28,653**
Franklin township, including Ridgeville town	1,675	1,987	1,867
Green township	815	985	1,095
Greensfork township	1,690	1,746	2,086
Jackson township	1,116	1,205	1,323
Monroe township, including Farmland and Parker City towns	2,414	2,669	2,702
Nettle Creek township, including Bronson town and part of Modoc town	1,310	1,542	1,475
Stony Creek township	940	1,114	1,116
Ward township, including Saratoga town	1,608	1,875	1,835
Washington township, including Lynn town	2,353	2,562	2,560
Wayne township, including Union City	4,837	4,772	4,372
West River township, including part of Modoc town	1,397	1,557	1,670
White River township, including Winchester city	6,329	6,999	6,462

MINOR CIVIL DIVISION.	1920	1910	1900
Ripley County	**18,694**	**19,452**	**19,881**
Adams township, including Sunman town	1,988	2,066	2,208
Brown township	1,698	1,771	1,809
Center township, including Osgood town	1,813	2,024	2,030
Delaware township	1,001	1,095	1,214
Franklin township, including part of Milan town [27]	1,872	1,722	1,929
Jackson township	1,058	1,142	1,183
Johnson township, including Versailles town	1,897	2,066	2,232
Laughery township, including Batesville city	3,082	2,883	2,459
Otter Creek township	1,405	1,645	1,559
Shelby township	1,995	2,182	2,387
Washington township, including part of Milan town [27]	885	856	871
Rush County	**19,241**	**19,349**	**20,148**
Anderson township	1,457	1,602	1,481
Center township	1,376	1,544	1,753
Jackson township	582	659	706
Noble township	945	1,012	992
Orange township	1,015	1,084	1,102
Posey township	1,299	1,382	1,495
Richland township	695	718	767
Ripley township, including Carthage town	1,815	1,803	2,118
Rushville township, including Rushville city	6,782	6,282	6,027
Union township, including part of Glenwood town	1,158	1,202	1,315
Walker township	1,192	1,173	1,361
Washington township	925	888	1,031
St. Joseph County	**103,304**	**84,312**	**58,881**
Center township,[28] including part of South Bend city	680	685	608
Clay township [28]	1,165	1,376	1,150
German township [28]	558	794	536
Greene township	807	794	772
Harris township	467	501	481
Liberty township, including North Liberty town	1,877	1,993	1,843
Lincoln township, including Walkerton town	1,584	1,477	1,589
Madison township	1,951	2,081	2,201
Olive township, including New Carlisle town	1,836	1,820	1,998
Penn township,[28] including Mishawaka city	17,279	15,410	8,117
Portage township,[28] including part of South Bend city	72,463	54,737	36,886
Union township, including Lakeville town	1,687	1,614	1,733
Warren township	950	1,030	944
Scott County	**7,424**	**8,323**	**8,307**
Finley township	844	1,070	1,245
Jennings township	1,274	1,363	1,287
Johnson township	890	969	1,087
Lexington township	1,511	1,855	1,929
Vienna township, including Scottsburg town	2,806	3,066	2,801
Shelby County	**25,982**	**26,802**	**26,491**
Addison township, including Shelbyville city	11,063	10,665	8,673
Brandywine township	1,199	1,331	1,335
Hanover township, including Morristown town	1,683	1,791	1,855
Hendricks township	1,203	1,344	1,705
Jackson township	933	970	1,149
Liberty township	1,479	1,465	1,423
Marion township	671	767	835
Moral township	1,265	1,438	1,636
Noble township	1,326	1,394	1,576
Shelby township	1,008	1,133	1,251
Sugar Creek township	764	864	989
Union township	938	997	1,109
Van Buren township	1,059	1,137	1,306
Washington township	1,391	1,506	1,692
Spencer County	**18,400**	**20,676**	**22,407**
Carter township, including Dale town	2,117	2,065	2,131
Clay township	1,164	1,282	1,323
Grass township, including Chrisney town	1,906	2,221	2,288
Hammond township, including Grandview town	2,105	2,355	2,865
Harrison township, including St. Meinrad town	1,760	1,975	2,021
Huff township	1,318	1,357	1,612
Jackson township, including Gentryville town	770	1,037	1,173
Luce township	2,431	2,930	3,088
Ohio township, including Rockport city	4,829	5,454	5,923

[27] RIPLEY.—Milan town returned as wholly in Franklin township in 1910 and 1900.

[28] ST. JOSEPH.—Parts of Center, Clay, German, Penn, and Portage townships (including River Park town, in Penn and Portage townships) annexed to South Bend city, and part of Penn township annexed to Mishawaka city, since 1910.

TABLE 2.—POPULATION OF COUNTIES BY MINOR CIVIL DIVISIONS: 1920, 1910, AND 1900—Continued.

[For changes in boundaries, etc., between 1910 and 1920, see footnotes; for those between 1900 and 1910, see Reports of the Thirteenth Census: 1910, Vol II, Table 1, p. 524. For population of incorporated places, see Table 3.]

MINOR CIVIL DIVISION.	1920	1910	1900
Starke County	**10,278**	**10,567**	**10,431**
California township	854	972	949
Center township, including Knox town	2,387	2,407	2,264
Davis township, including part of Hamlet town	912	990	793
Jackson township	270	220	340
North Bend township	861	977	1,217
Oregon township, including part of Hamlet town	967	1,109	1,035
Railroad township	1,061	957	1,045
Washington township	861	974	1,092
Wayne township, including North Judson town	2,105	1,961	1,096
Steuben County	**13,360**	**14,274**	**15,219**
Clear Lake township	273	342	317
Fremont township, including Fremont town	1,272	1,316	1,402
Jackson township	852	925	1,021
Jamestown township	598	645	690
Millgrove township, including Orland town	776	933	873
Otsego township, including Hamilton town	1,174	1,232	1,332
Pleasant township, including Angola city	3,470	3,517	3,235
Richland township	471	630	687
Salem township, including part of Hudson town	1,301	1,351	1,624
Scott township	749	898	953
Steuben township, including parts of Ashley and Hudson towns	1,732	1,731	2,256
York township	692	754	829
Sullivan County	**31,630**	**32,439**	**26,005**
Cass township, including Dugger town	5,488	4,759	2,819
Curry township, including Farmersburg and Shelburn towns	4,708	5,300	2,871
Fairbank township	1,131	1,206	1,348
Gill township, including Merom town	2,127	2,482	2,598
Haddon township, including Carlisle town	3,412	3,263	3,342
Hamilton township, including Sullivan city	7,182	7,200	5,480
Jackson township, including Hymera town	3,773	4,385	3,653
Jefferson township	2,177	2,199	1,953
Talman township	1,542	1,639	1,941
Switzerland County	**9,311**	**9,914**	**11,840**
Cotton township	1,172	1,259	1,345
Craig township	1,475	1,466	1,931
Jefferson township, including Vevay city	2,516	2,713	3,350
Pleasant township, including Moorefield town	1,474	1,568	1,762
Posey township, including Patriot town	1,462	1,633	1,953
York township	1,212	1,275	1,499
Tippecanoe County	**42,813**	**40,063**	**38,659**
Fairfield township,[29] including Lafayette city	23,923	21,619	19,708
Jackson township	846	860	924
Lauramie township, including Clarkshill town	2,050	2,234	2,546
Perry township	1,067	1,110	1,307
Randolph township	755	776	842
Sheffield township	1,194	1,247	1,206
Shelby township	1,201	1,296	1,662
Tippecanoe township, including Battle Ground town	1,744	1,837	2,017
Union township	601	652	657
Wabash township, including West Lafayette town	6,585	5,386	4,202
Washington township	1,095	1,095	1,248
Wayne township	910	1,007	1,238
Wea township	830	944	1,012
Tipton County	**16,152**	**17,459**	**19,116**
Cicero township, including Tipton city	6,841	6,802	6,755
Jefferson township, including Kempton town	2,064	2,394	2,660
Liberty township	1,780	2,035	2,274
Madison township	2,082	2,361	2,81[illegible]
Prairie township	1,467	1,614	1,912
Wildcat township, including Windfall City town	1,918	2,253	2,671
Union County	**6,021**	**6,260**	**6,74[illegible]**
Brownsville township	736	844	967
Center township, including Liberty town	2,295	2,367	2,527
Harmony township	524	549	595
Harrison township	673	652	684
Liberty township	549	594	691
Union township, including West College Corner town	1,244	1,254	1,284
Vanderburg County	**92,293**	**77,438**	**[30] 71,769**
Armstrong township	967	1,176	1,201
Center township, including part of Evansville city	2,469	2,318	1,823
German township, including part of Evansville city	1,309	1,454	1,588
Knight township,[30] including part of Evansville city	6,508	3,995	2,561
Perry township,[30] including part of Evansville city	8,984	6,256	1,676
Pigeon township,[30] including part of Evansville city	70,010	59,875	.....
Scott township	1,411	1,496	1,577
Union township	635	868	915
Vermilion County	**27,625**	**18,865**	**15,252**
Clinton township, including Clinton city, and Fairview Park and Universal towns	18,578	9,391	5,193
Eugene township, including Cayuga town	1,785	2,112	2,038
Helt township, including Dana town	3,786	3,543	3,799
Highland township	1,614	1,845	2,133
Vermilion township, including Newport town	1,862	1,974	2,089
Vigo County	**100,212**	**87,930**	**62,035**
Fayette township	3,813	1,821	1,831
Harrison township,[31] including Terre Haute city	71,112	61,305	40,430
Honey Creek township[31]	1,839	1,603	1,479
Linton township	1,342	1,396	1,594
Lost Creek township, including Seelyville town	2,845	3,302	2,056
Nevins township	2,850	3,729	4,204
Otter Creek township	2,836	2,845	1,842
Pierson township	1,337	1,421	1,550
Prairie Creek township	1,334	1,552	1,672
Prairieton township	592	849	881
Riley township	1,388	1,476	1,608
Sugar Creek township, including West Terre Haute town	8,924	6,631	2,798
Wabash County	**27,231**	**26,926**	**28,235**
Chester township, including North Manchester town	4,976	4,910	5,214
Lagro township, including Lagro town	2,914	3,173	3,519
Liberty township, including La Fontaine town	1,639	1,857	1,782
Noble township,[32] including Wabash city	12,647	11,363	11,447
Paw Paw township, including Roann town	1,603	1,819	2,133
Pleasant township	1,935	2,070	2,191
Waltz township	1,517	1,734	1,949
Warren County	**9,699**	**10,899**	**11,371**
Adams township, including Pine Village town	859	945	893
Jordan township	702	844	683
Kent township, including State Line City town	466	540	615
Liberty township	1,126	1,408	1,365
Medina township	561	580	637
Mound township	356	456	509
Pike township, including West Lebanon town	997	1,039	1,107
Pine township	644	712	851
Prairie township	801	792	826
Steuben township	729	875	997
Warren township	977	1,076	1,270
Washington township, including Williamsport town	1,481	1,632	1,618
Warrick County	**19,862**	**21,911**	**22,329**
Anderson township	833	919	958
Boon township, including Booneville city	7,328	7,224	6,408
Campbell township	1,156	1,322	1,445
Greer township, including Elberfeld town	1,302	1,518	1,427
Hart township, including Lynnville town	1,597	1,907	2,114
Lane township	627	911	1,111
Ohio township, including Newburg town	3,333	3,237	3,473
Owen township	892	1,157	1,414
Pigeon township	1,107	1,519	1,737
Skelton township, including Tennyson town	1,687	2,197	2,242
Washington County	**16,645**	**17,445**	**19,409**
Brown township, including Campbellsburg and Saltillo towns	1,490	1,592	1,713
Franklin township	1,039	1,165	1,343
Gibson township, including Little York town	1,119	1,200	1,697
Howard township	867	962	1,180
Jackson township	678	707	779
Jefferson township	1,047	1,240	1,450
Madison township, including Livonia town	664	749	911
Monroe township	774	807	1,086
Pierce township, including New Pekin town	1,051	1,136	1,018
Polk township	986	1,035	1,111
Posey township, including Fredericksburg and Hardinsburg towns	1,156	1,311	1,497
Vernon township	813	878	1,072
Washington township, including Salem town	4,961	4,573	4,552

[29] TIPPECANOE.—Part of Fairfield township annexed to Lafayette city since 1910.

[30] VANDERBURG.—County total for 1900 includes population (59,007) of Evansville city, returned independently, and population (1,421) of Howell town, in Perry and Pigeon townships, annexed to Evansville city between 1900 and 1910. Parts of Knight, Perry, and Pigeon townships annexed to Evansville city since 1910.

[31] VIGO.—Parts of Harrison and Honey Creek townships (population 4,273 and 235, respectively) annexed to Terre Haute city Jan. 16, 1920. Total population of city, including annexations, 70,591.

[32] WABASH.—Part of Wabash city annexed to Noble township since 1910.

TABLE 2.—POPULATION OF COUNTIES BY MINOR CIVIL DIVISIONS: 1920, 1910, AND 1900—*Continued.*

[For changes in boundaries, etc., between 1910 and 1920, see footnotes; for those between 1900 and 1910, see Reports of the Thirteenth Census: 1910, Vol. II, Table 1, p. 524. For population of incorporated places, see Table 3.]

MINOR CIVIL DIVISION.	1920	1910	1900
Wayne County	**48,136**	**43,757**	**38,970**
Abington township	597	575	664
Boston township, including Boston town	917	774	811
Center township, including Centerville town	1,948	2,348	1,929
Clay township, including Greensfork town	881	873	973
Dalton township	450	480	522
Franklin township, including Whitewater town	959	1,019	1,121
Green township	910	909	804
Harrison township	357	389	420
Jackson township, including Cambridge City, Dublin, East Germantown, and Mount Auburn towns	3,756	4,243	3,821
Jefferson township, including Hagerstown town	2,240	1,818	1,720
New Garden township, including Fountain City town	1,079	1,188	1,166
Perry township	727	691	684
Washington township, including Milton town	1,391	1,416	1,608
Wayne township, including Richmond city and Spring Grove town	31,446	26,509	22,166
Webster township	478	525	591
Wells County	**20,509**	**22,418**	**23,449**
Chester township	1,466	1,929	2,345
Harrison township, including Vera Cruz town and parts of Bluffton city and Ponoto town	7,036	6,742	6,548
Jackson township	1,234	1,778	2,237
Jefferson township, including Ossian town	2,539	2,617	2,455
Lancaster township, including part of Bluffton city	2,104	2,371	2,169
Liberty township, including part of Ponoto town	1,754	1,846	1,976
Nottingham township	1,710	2,210	2,654
Rock Creek township, including parts of Markle and Uniondale towns	1,337	1,442	1,560
Wells County—Continued.			
Union township, including part of Uniondale town	1,329	1,474	1,505
White County	**17,351**	**17,602**	**19,138**
Big Creek township, including Chalmers town	1,068	1,080	1,292
Cass township	871	946	1,215
Honey Creek township, including Reynolds town	1,133	1,165	1,170
Jackson township, including Burnettsville town	1,803	1,812	1,690
Liberty township	925	1,011	1,266
Monon township, including Monon town	2,521	2,363	2,441
Prairie township, including Brookston town	1,938	2,181	2,325
Princeton township, including Wolcott town	1,972	2,158	2,282
Round Grove township	641	628	890
Union township, including Monticello city	3,604	3,336	3,307
West Point township	875	922	960
Whitley County	**15,660**	**16,892**	**17,328**
Cleveland township, including South Whitley town	2,541	2,681	2,774
Columbia township, including Columbia City	4,596	4,637	4,364
Etna township	397	465	535
Jefferson township	1,136	1,357	1,468
Richland township, including Larwill town	1,254	1,282	1,490
Smith township, including Churubusco town	2,030	2,065	1,956
Thorn Creek township	783	1,291	1,338
Troy township	702	763	847
Union township	962	1,004	1,013
Washington township	1,250	1,347	1,513

TABLE 3.—POPULATION OF INCORPORATED PLACES: 1920, 1910, AND 1900.

[The absence of population figures for 1910 or 1900 indicates that the place was incorporated at some date between the censuses, unless otherwise explained by footnote.]

CITY OR TOWN.	County.	1920	1910	1900
Advance town	Boone	417	416	.....
Aetna town	Lake	42	161	.....
Akron town [1]	Fulton	930	[1] 768	.....
Alamo town	Montgomery	167	209	241
Albany town	Delaware	1,333	1,280	2,116
Albion town	Noble	1,142	1,213	1,324
Alexandria city	Madison	4,172	5,096	7,221
Alton town	Crawford	128	161	238
Altona town	Dekalb	382	349	.....
Ambia town	Benton	459	359	438
Amboy town	Miami	460	521	402
Amo town	Hendricks	274	.....	.....
Anderson city	Madison	29,767	22,476	20,178
Andrews town	Huntington	1,071	957	746
Angola city	Steuben	2,650	2,610	2,141
Arcadia town	Hamilton	1,060	990	1,413
Argos town	Marshall	1,111	1,088	1,307
Ashley town [2]	Dekalb / Steuben	618	639	1,040
Atlanta town	Hamilton	678	876	1,000
Attica city	Fountain	3,392	3,335	3,005
Auburn city	Dekalb	4,650	3,919	3,396
Aurora city	Dearborn	4,299	4,410	3,645
Avilla town	Noble	537	579	658
Bainbridge town	Putnam	475	449	431
Bargersville town	Johnson	290	.....	.....
Batesville city	Ripley	2,361	2,151	1,384
Battle Ground town	Tippecanoe	444	443	150
Bedford city	Lawrence	9,076	8,716	6,115
Beech Grove town	Marion	1,459	568	.....
Berne town	Adams	1,537	1,316	1,037
Bicknell city	Knox	7,635	2,794	.....
Birdseye town	Dubois	527	439	476
Bloomfield town	Greene	1,872	2,069	1,588
Bloomingdale town	Parke	479	528	505
Bloomington city [3]	Monroe	11,595	8,838	6,460
Bluffton city	Wells	5,391	4,987	4,479
Boonville city	Warrick	4,451	3,934	2,849
Boston town	Wayne	190	122	134
Boswell town	Benton	880	814	824
Bourbon town	Marshall	1,259	1,163	1,187
Bowling Green town	Clay	273	336	432
Brazil city [3]	Clay	9,293	9,340	7,786
Bremen town	Marshall	2,084	2,008	1,671
Bristol town	Elkhart	568	535	546
Broad Ripple town	Marion	1,552	770	487
Bronson town (Losantville P. O.)	Randolph	321	300	175
Brook town	Newton	975	1,007	677
Brooklyn town	Morgan	528	572	.....
Brooksburg town	Jefferson	117	150	149
Brookston town	White	815	907	949
Brookville town	Franklin	2,220	2,169	2,087
Brownsburg town	Hendricks	1,063	876	676
Brownstown town	Jackson	1,554	1,492	1,685
Bryant town	Jay	428	469	381
Bunker Hill town	Miami	550	668	568
Burnettsville town	White	517	489	497
Butler city	Dekalb	1,745	1,818	2,093
Cadiz town	Henry	148	209	253
Cambridge City town	Wayne	1,963	2,237	1,734
Camden town	Carroll	597	557	.....
Campbellsburg town	Washington	659	666	672
Cannelburg town	Daviess	224	300	290
Cannelton city	Perry	2,008	2,130	2,188
Carbon town	Clay	572	493	951
Carlisle town	Sullivan	973	850	659
Carmel town	Hamilton	598	626	468
Carthage town	Rush	902	873	1,025
Castleton town	Marion	208	194	199
Cayuga town	Vermilion	933	911	831
Cedar Grove town	Franklin	200	185	.....
Center Point town	Clay	371	414	600
Centerville town	Wayne	917	1,019	755
Chalmers town	White	528	513	462
Charlestown town	Clark	820	864	915
Chesterfield town	Madison	319	285	.....
Chesterton town	Porter	1,604	1,400	788
Chrisney town	Spencer	495	524	513
Churubusco town	Whitley	916	870	884
Cicero town	Hamilton	906	990	1,003
Clarkshill town	Tippecanoe	435	463	559
Clarksville town	Clark	2,322	2,743	2,370
Clay City town	Clay	1,226	1,213	1,768
Claypool town	Kosciusko	356	408	399
Claysburg town	Clark	437	380	116
Clayton town	Hendricks	493	497	.....
Clermont town	Marion	240	205	.....
Clifford town	Bartholomew	185	210	233
Clinton city	Vermilion	10,962	6,229	2,918
Cloverdale town	Putnam	678	624	445

[1] Incorporated prior to 1910, but not reported separately at that census.
[2] Part in Dekalb County: 343 in 1920; 359 in 1910; 498 in 1900. Part in Steuben County: 275 in 1920; 280 in 1910; 542 in 1900.
[3] See county footnote, Table 2.

TABLE 3.—POPULATION OF INCORPORATED PLACES: 1920, 1910, AND 1900—Continued.

[The absence of population figures for 1910 or 1900 indicates that the place was incorporated at some date between the censuses, unless otherwise explained by footnote.]

CITY OR TOWN.	County.	1920	1910	1900
Coatesville town	Hendricks	522	472	.....
Colfax town	Clinton	793	801	767
College Park town	Huntington	109	103	.....
Columbia City	Whitley	3,499	3,448	2,975
Columbus city	Bartholomew	8,990	8,813	8,130
Connersville city	Fayette	9,991	7,738	6,836
Converse town	Miami	1,049	1,164	1,415
Corunna town	Dekalb	272	318	.....
Corydon town	Harrison	1,785	1,703	1,610
Covington city	Fountain	1,945	2,069	2,213
Crandall town	Harrison	133	133	137
Crawfordsville city [1]	Montgomery	10,139	9,371	6,649
Cromwell town	Noble	420	520	.....
Crothersville town	Jackson	1,131	1,038	765
Crown Point city	Lake	3,232	2,526	2,336
Culver town	Marshall	1,080	810	505
Cynthiana town	Posey	568	610	502
Dale town	Spencer	688	583	624
Dana town	Vermillion	884	748	803
Danville town	Hendricks	1,729	1,640	1,802
Darlington town	Montgomery	823	780	727
Decatur city	Adams	4,762	4,471	4,142
Delphi city	Carroll	2,087	2,161	2,135
Denver town	Miami	522	.....	.....
Diamond town	Parke	352	1,070	.....
Dillsboro town	Dearborn	471	425	465
Dublin town	Wayne	630	704	698
Dugger town	Sullivan	1,679	1,226	.....
Dunkirk city [2]	Blackford, Jay	2,532	3,031	3,187
Dunreith town	Henry	184	181	205
Dyer town	Lake	479	545	.....
Earl Park town	Benton	542	609	563
East Chicago city [1]	Lake	35,967	19,098	3,411
East Connersville town	Fayette	945	706	556
East Gary town	Lake	813	484	.....
East Germantown town (Pershing P. O.)	Wayne	267	302	305
Eaton town	Delaware	1,214	1,428	1,567
Edinburg town	Johnson	2,376	2,040	1,820
Elberfeld town	Warrick	473	438	.....
Elizabeth town	Harrison	193	238	271
Elizabethtown town	Bartholomew	313	350	407
Elkhart city	Elkhart	24,277	19,282	15,184
Ellettsville town	Monroe	721	676	708
Elnora town	Daviess	865	901	908
Elwood city [1]	Madison	10,790	11,028	12,950
English town	Crawford	576	583	649
Etna Green town	Kosciusko	357	431	420
Evansville city [1]	Vanderburg	85,264	69,647	59,007
Fairmount town	Grant	2,155	2,506	3,205
Fairview Park town	Vermillion	1,301	630	.....
Farmersburg town	Sullivan	1,141	1,115	625
Farmland town	Randolph	878	907	870
Ferdinand town	Dubois	884	827	.....
Fishers Station town	Hamilton	142	188	.....
Flora town	Carroll	1,441	1,386	1,209
Forest Hill town	Decatur	113	111	152
Fort Branch town	Gibson	1,339	1,182	849
Fort Wayne city [1]	Allen	86,549	63,933	45,115
Fortville town	Hancock	1,213	1,174	1,000
Fountain City town	Wayne	375	448	455
Fowler town	Benton	1,442	1,491	1,429
Fowlerton town	Grant	225	293	.....
Francesville town	Pulaski	648	729	596
Francisco town	Gibson	614	407	.....
Frankfort city [1]	Clinton	11,585	8,634	7,100
Franklin city	Johnson	4,999	4,502	4,005
Frankton town	Madison	739	936	1,464
Fredericksburg town	Washington	215	271	281
Fremont town	Steuben	729	694	709
French Lick town	Orange	1,980	1,803	260
Fulton town	Fulton	301	296	.....
Galveston town	Cass	691	658	.....
Garrett city	Dekalb	4,796	4,149	3,010
Gary city [1]	Lake	55,378	16,802	.....
Gas City	Grant	2,870	3,224	3,622
Gaston town	Delaware	541	638	.....
Geneva town	Adams	879	1,140	1,076
Gentryville town	Spencer	291	383	464
Georgetown town	Floyd	401	331	350
Glenwood town [3]	Fayette, Rush	324	266	.....
Goodland town	Newton	1,120	1,105	1,205
Goshen city [1]	Elkhart	9,525	8,514	7,810
Gosport town	Owen	700	776	726
Grandview town	Spencer	689	735	822
Greencastle city	Putnam	3,780	3,790	3,661
Greendale town	Dearborn	703	697	473
Greenfield city	Hancock	4,168	4,448	4,489
Greensboro town	Henry	229	250	284
Greensburg city	Decatur	5,345	5,420	5,034
Greensfork town	Wayne	380	.....	.....
Greentown town	Howard	1,163	1,166	1,287
Greenville town	Floyd	225	227	309
Greenwood town	Johnson	1,907	1,608	1,503
Griffin town	Posey	341	275	.....
Griffith town	Lake	630	523	.....
Hagerstown town	Wayne	1,238	936	862
Hamilton town	Steuben	387	.....	.....
Hamlet town	Starke	480	579	432
Hammond city [1]	Lake	36,004	20,925	12,376
Hanover town	Jefferson	360	356	377
Hardinsburg town	Washington	253	254	210
Hartford City	Blackford	6,183	6,187	5,012
Hartsville town	Bartholomew	284	358	439
Hazelton town	Gibson	605	648	758
Hebron town	Porter	832	821	794
Hessville town	Lake	1,480	.....	.....
Highland town	Lake	542	304	.....
Hillsboro town	Fountain	537	528	500
Hobart town	Lake	3,450	1,753	1,390
Hope town	Bartholomew	1,183	1,223	1,088
Hudson town	Steuben	385	390	558
Huntingburg city [1]	Dubois	3,261	2,464	2,527
Huntington city [1]	Huntington	14,000	10,272	9,491
Huron town	Lawrence	176	197	.....
Hymera town	Sullivan	1,599	1,515	.....
Indianapolis city [1]	Marion	314,194	233,650	169,164
Ingalls town	Madison	399	322	542
Jamestown town	Boone	628	690	640
Jasonville city	Greene	4,461	3,295	.....
Jasper city	Dubois	2,539	2,196	1,863
Jeffersonville city	Clark	10,698	10,412	10,774
Jonesboro town	Grant	1,429	1,573	1,838
Jonesville town	Bartholomew	213	213	268
Judson town	Parke	163	141	186
Kempton town	Tipton	498	600	.....
Kendallville city [1]	Noble	5,273	4,081	3,354
Kennard town	Henry	541	449	417
Kentland town	Newton	1,283	1,209	1,000
Kewanna town	Fulton	695	728	646
Kingman town	Fountain	578	535	.....
Kirklin town	Clinton	695	699	624
Knightstown town	Henry	1,918	2,008	1,942
Knightsville town	Clay	767	1,081	1,171
Knox town	Starke	1,577	1,644	1,466
Kokomo city [1]	Howard	30,067	17,010	10,609
La Fontaine town	Wabash	601	683	.....
La Paz town [4]	Marshall	274	[4] 263	.....
Laconia town	Harrison	83	82	135
Ladoga town	Montgomery	1,010	1,148	1,176
Lafayette city [1]	Tippecanoe	22,486	20,081	18,116
Lagrange town	Lagrange	1,610	1,772	1,703
Lagro town	Wabash	515	463	456
Lakeville town	St. Joseph	333	227	.....
Lanesville town	Harrison	269	290	324
Larel town	Madison	1,079	1,045	869
La Porte city [1]	La Porte	15,158	10,525	7,113
Larwill town	Whitley	264	.....	.....
Laurel town	Franklin	515	503	600
Lawrenceburg city	Dearborn	3,466	3,930	4,326
Leavenworth town	Crawford	611	690	655
Lebanon city	Boone	6,257	5,474	4,465
Leesburg town	Kosciusko	369	401	390
Lewisville town	Henry	460	446	404
Liberty town	Union	1,292	1,338	1,449
Ligonier city	Noble	2,037	2,173	2,231
Linden town	Montgomery	555	556	572
Linton city	Greene	5,856	5,906	3,971
Little York town	Washington	180	195	224
Livonia town	Washington	176	197	200
Lizton town	Hendricks	182	224	.....
Logansport city [1]	Cass	21,626	19,050	16,204
Loogootee city	Martin	2,335	2,154	1,382
Lowell town	Lake	1,197	1,235	1,275
Lynn town	Randolph	898	917	705
Lynnville town	Warrick	412	297	.....
Lyons town	Greene	894	993	.....
Macy town	Miami	297	320	314

[1] See county footnote, Table 2.
[2] Part in Blackford County: 153 in 1920; 160 in 1910. Part in Jay County: 2,379 in 1920; 2,871 in 1910. Returned in 1900 as located wholly in Jay County.
[3] Part in Fayette County: 89 in 1920; 49 in 1910. Part in Rush County: 235 in 1920; 217 in 1910.
[4] Incorporated prior to 1910, but not reported separately at that census.

TABLE 3.—POPULATION OF INCORPORATED PLACES: 1920, 1910, AND 1900—Continued.

[The absence of population figures for 1910 or 1900 indicates that the place was incorporated at some date between the censuses, unless otherwise explained by footnote.]

CITY OR TOWN.	County.	1920	1910	1900
Madison city	Jefferson	6,711	6,934	7,835
Marengo town	Crawford	747	686	700
Marion city [1]	Grant	23,747	19,359	17,337
Markle town [2]	Huntington / Wells	717	820	729
Marshall town	Parke	334	334	.....
Martinsville city	Morgan	4,895	4,529	4,038
Matthews town	Grant	502	688	.....
Mauckport town	Harrison	230	279	290
Medaryville town	Pulaski	624	710	.....
Medora town	Jackson	659	.....	.....
Mellott town	Fountain	340	372	.....
Mentone town	Kosciusko	678	728	757
Merom town	Sullivan	503	521	478
Michigan City	La Porte	19,457	19,027	14,850
Michigantown town	Clinton	430	395	417
Middlebury town	Elkhart	599	600	572
Middletown town	Henry	1,273	1,174	1,891
Milan town	Ripley	718	557	422
Milford town	Decatur	139	160	211
Milford town	Kosciusko	811	814	905
Millersburg town	Elkhart	385	428	481
Millhousen town	Decatur	165	211	265
Milltown town	Crawford	615	586	.....
Milton town	Wayne	580	601	682
Mishawaka city [1]	St. Joseph	15,195	11,886	5,560
Mitchell city	Lawrence	3,025	3,438	1,772
Modoc town	Randolph	256	261	221
Monon town	White	1,357	1,184	1,160
Monroe town	Adams	384	334	.....
Monroe City town	Knox	530	630	688
Monroeville town	Allen	864	910	690
Monterey town	Pulaski	304	260	261
Montezuma town [1]	Parke	1,178	1,537	1,172
Montgomery town	Daviess	576	511	616
Monticello city	White	2,536	2,168	2,107
Montpelier city	Blackford	2,297	2,786	3,405
Moorefield town	Switzerland	85	94	113
Mooreland town	Henry	404	455	309
Moores Hill town	Dearborn	285	424	338
Mooresville town	Morgan	1,781	1,608	974
Morgantown town	Morgan	831	667	.....
Morocco town	Newton	1,064	927	920
Morristown town	Shelby	658	622	565
Mount Auburn town	Wayne	142	167	163
Mount Ayr town	Newton	199	231	.....
Mount Carmel town	Franklin	127	142	153
Mount Etna town	Huntington	137	148	175
Mount Summit town	Henry	274	193	.....
Mount Vernon city	Posey	5,284	5,563	5,132
Muncie city [1]	Delaware	36,524	24,005	20,942
Munster town	Lake	605	543	.....
Nappanee town	Elkhart	2,678	2,260	2,208
Nashville town	Brown	323	364	393
New Albany city [1]	Floyd	22,992	20,629	20,628
New Amsterdam town	Harrison	137	134	200
New Carlisle town	St. Joseph	609	612	597
New Castle city [1]	Henry	14,458	9,446	3,406
New Chicago town	Lake	300	105	.....
New Harmony town	Posey	1,126	1,229	1,341
New Haven town	Allen	1,237	1,038	950
New Market town	Montgomery	403	334	.....
New Middletown town	Harrison	119	145	167
New Palestine town	Hancock	442	450	444
New Pekin town	Washington	356	246	.....
New Providence town (Borden P. O.).	Clark	333	350	.....
New Richmond town	Montgomery	436	464	357
New Ross town	Montgomery	351	296	284
Newberry town	Greene	439	455	.....
Newburg town	Warrick	1,295	1,097	1,371
Newpoint town	Decatur	317	341	451
Newport town	Vermilion	703	732	610
Newtown town	Fountain	329	.....	.....
Noblesville city	Hamilton	4,758	5,073	4,792
North Grove town	Miami	130	.....	.....
North Judson town	Starke	1,189	1,143	944
North Liberty town	St. Joseph	681	681	504
North Madison town	Jefferson	309	.....	.....
North Manchester town	Wabash	2,711	2,428	2,398
North Salem town	Hendricks	595	560	599
North Vernon city	Jennings	3,084	2,915	2,823
Oakland City town	Gibson	2,270	2,370	1,991
Oaktown town	Knox	779	608	.....
Odon town	Daviess	985	1,064	923
Oldenburg town	Franklin	628	956	957
Colitic town	Lawrence	883	1,079	.....
Orestes town	Madison	395	420	778
Orland town	Steuben	322	.....	.....
Orleans town	Orange	1,408	1,367	1,236
Osgood town	Ripley	1,093	1,169	1,035
Ossian town	Wells	724	661	529
Otterbein town	Benton	702	652	.....
Owensville town	Gibson	1,239	1,237	1,019
Oxford town	Benton	950	1,010	949
Palmyra town	Harrison	227	252	.....
Paoli town	Orange	1,520	1,278	1,186
Paragon town	Morgan	444	499	413
Parker City town	Randolph	697	800	909
Patoka town	Gibson	673	657	710
Patriot town	Switzerland	280	340	408
Pendleton town	Madison	1,244	1,293	1,512
Pennville town	Jay	646	800	773
Peru city [1]	Miami	12,410	10,010	8,463
Petersburg town	Pike	2,307	2,170	1,751
Pierceton town	Kosciusko	1,018	817	886
Pine Village town	Warren	301	352	279
Pittsboro town	Hendricks	549	408	.....
Plainfield town	Hendricks	1,373	1,303	.....
Plymouth city	Marshall	4,338	3,838	3,656
Poneto town	Wells	270	308	302
Port Fulton town	Clark	971	1,060	1,101
Porter town	Porter	699	524	.....
Portland city	Jay	5,958	5,130	4,768
Poseyville town	Posey	881	780	628
Princeton city	Gibson	7,132	6,448	6,041
Ravenswood town	Marion	5	.....	.....
Redkey town	Jay	1,386	1,714	2,236
Remington town	Jasper	1,044	982	1,120
Rensselaer city	Jasper	2,912	2,303	2,235
Reynolds town	White	379	377	326
Richmond city	Wayne	26,765	22,324	18,226
Ridgeview town	Miami	477	440	.....
Ridgeville town	Randolph	1,012	1,302	1,108
Rising Sun city	Ohio	1,411	1,513	1,548
Roachdale town	Putnam	876	849	942
Roann town	Wabash	414	447	631
Roanoke town	Huntington	760	699	596
Rochester city	Fulton	3,720	3,364	3,471
Rockport city	Spencer	2,581	2,736	2,882
Rockville town	Parke	1,968	1,943	2,045
Rosedale town	Parke	741	1,166	865
Rossville town	Clinton	595	677	555
Royal Center town	Cass	900	909	657
Rushville city	Rush	5,498	4,925	4,561
Russellville town	Putnam	463	443	295
St. Joe town	Dekalb	386	391	453
St. John town	Lake	279	.....	.....
St. Leon town	Dearborn	257	261	309
St. Meinrad town	Spencer	439	538	525
Salamonia town	Jay	194	169	175
Salem town	Washington	2,836	2,283	1,926
Saltillo town	Washington	127	162	207
Sandborn town	Knox	530	445	.....
Saratoga town	Randolph	327	410	.....
Schererville town	Lake	483	.....	.....
Schneider town	Lake	258	.....	.....
Scottsburg town	Scott	1,609	1,669	1,274
Seelyville town	Vigo	915	1,188	.....
Sellersburg town	Clark	915	676	741
Selma town	Delaware	318	350	.....
Seymour city	Jackson	7,348	6,305	6,445
Shelburn town	Sullivan	1,814	2,055	523
Shelbyville city	Shelby	9,701	9,500	7,169
Sheridan town	Hamilton	1,761	1,768	1,795
Shipshewana town	Lagrange	248	.....	.....
Shirley town [3]	Hancock / Henry	1,079	1,519	381
Shirley City town	Allen	474	375	236
Shoals town	Martin	1,034	1,015	683
Sidney town	Kosciusko	223	.....	.....
Silver Lake town	Kosciusko	452	493	504
South Bend city [1]	St. Joseph	70,983	53,684	35,999
South Whitley town	Whitley	1,074	1,176	1,113
Southport town	Marion	458	352	285
Spencer town	Owen	2,066	2,150	2,128
Spiceland town	Henry	632	622	560
Spring Grove town	Wayne	76	122	113
Springport town	Henry	139	.....	.....
State Line City town	Warren	178	194	174

[1] See county footnote, Table 2.
[2] Part in Huntington County: 648 in 1920; 746 in 1910. Part in Wells County. 69 in 1920; 74 in 1910. Returned in 1900 as located wholly in Huntington County.
[3] Part in Hancock County: 869 in 1920; 1,300 in 1910; 305 in 1900. Part in Henry County: 210 in 1920; 219 in 1910; 76 in 1900.

TABLE 3.—POPULATION OF INCORPORATED PLACES: 1920, 1910, AND 1900—Continued.

[The absence of population figures for 1910 or 1900 indicates that the place was incorporated at some date between the censuses, unless otherwise explained by footnote.]

CITY OR TOWN.	County.	1920	1910	1900
Staunton town	Clay	642	746	693
Stinesville town	Monroe	299	497	288
Straughn town	Henry	261	234	186
Sullivan city	Sullivan	4,489	4,115	3,118
Sulphur Springs town	Henry	202	209	262
Summitville town	Madison	1,001	1,387	1,432
Sunman town	Ripley	372	353	370
Swayzee town	Grant	650	836	1,162
Syracuse town	Kosciusko	1,171	1,379	928
Tell City	Perry	4,086	3,369	2,680
Tennyson town	Warrick	386	371	302
Terre Haute city [1]	Vigo	66,083	58,157	36,673
Thorntown town	Boone	1,432	1,508	1,511
Tipton city	Tipton	4,507	4,075	3,764
Topeka town	Lagrange	512	.....	.....
Troy town	Perry	454	510	599
Union City [2]	Randolph	3,406	3,209	2,716
Union Isle town	Wells	257	189	.....
Universal town	Vermilion	1,570	.....	.....
University Heights town	Marion	477	102	.....
Upland town	Grant	1,301	1,080	1,208
Valparaiso city	Porter	6,518	6,987	6,280
Van Buren town	Grant	861	1,189	965
Veedersburg city	Fountain	1,580	1,757	1,638
Vera Cruz town	Wells	113	133	199
Vernon town	Jennings	423	453	557
Versailles town	Ripley	413	486	501
Vevay city	Switzerland	1,175	1,256	1,588
Vincennes city [1]	Knox	17,160	14,895	10,249
Wabash city [1]	Wabash	9,872	8,687	8,618
Wakarusa town	Elkhart	816	859	917
Walkerton town	St. Joseph	1,031	1,003	1,037
Wallace town	Fountain	111	116	.....
Walton town	Cass	713	579	498
Warren town	Huntington	1,520	1,189	1,523
Warsaw city	Kosciusko	5,478	4,430	3,987
Washington city	Daviess	8,743	7,854	8,551
Waterloo town	Dekalb	1,172	1,167	1,244
Waveland town	Montgomery	590	676	648
Waynetown town	Montgomery	691	734	757
West Baden town	Orange	832	746	.....
West College Corner town	Union	439	432	392
West Harrison town [3]	Dearborn	258	281	304
West Lafayette town	Tippecanoe	3,830	3,867	2,302
West Lebanon town	Warren	637	642	688
West Terre Haute town	Vigo	4,310	3,083	651
Westfield town	Hamilton	574	700	670
Westport town	Decatur	709	675	614
Westville town	La Porte	408	503	468
Wheatfield town	Jasper	382	357	366
Whiteland town	Johnson	388	343	334
Whitewater town	Wayne	96	112	155
Whiting city	Lake	10,145	6,587	3,983
Wilkinson town	Hancock	324	.....	.....
Williamsport town	Warren	1,088	1,243	1,245
Winamac town	Pulaski	1,684	1,607	1,684
Winchester city	Randolph	4,021	4,266	3,705
Windfall City town	Tipton	801	899	957
Wingate town	Montgomery	464	446	457
Winona Lake town	Kosciusko	300	.....	.....
Winslow town	Pike	1,140	932	536
Wolcott town	White	868	873	825
Wolcottville town [4]	Lagrange, Noble	666	627	659
Woodruff Place town	Marion	1,158	833	477
Worthington town	Greene	1,853	1,732	1,448
Yorktown town	Delaware	797	.....	.....
Zionsville town	Boone	957	840	765

[1] See county footnote, Table 2.
[2] Joint population of Union City, Randolph County, Ind., and Union village, Darke County, Ohio: 4,940 in 1920; 4,804 in 1910; 3,998 in 1900.
[3] Joint population of West Harrison town, Dearborn County, Ind., and Harrison village, Hamilton County, Ohio: 1,567 in 1920; 1,649 in 1910; 1,760 in 1900.
[4] Part in Lagrange County: 345 in 1920; 324 in 1910; 345 in 1900. Part in Noble County: 321 in 1920; 303 in 1910; 314 in 1900.

TABLE 4.—POPULATION OF WARDS OF CITIES HAVING 5,000 INHABITANTS OR MORE: 1920.

WARD.	1920
Anderson city	**29,767**
Ward 1	11,072
Ward 2	8,669
Ward 3	10,026
Bedford city	**9,076**
Ward 1	1,938
Ward 2	1,649
Ward 3	2,022
Ward 4	1,457
Ward 5	2,010
Bicknell city	**7,635**
Ward 1	2,700
Ward 2	2,155
Ward 3	2,780
Bloomington city	**11,595**
Ward 1	2,264
Ward 2	1,870
Ward 3	2,924
Ward 4	1,631
Ward 5	1,789
Ward 6	1,117
Bluffton city	**5,391**
Ward 1	1,100
Ward 2	2,469
Ward 3	1,822
Brazil city	**9,293**
Ward 1	3,024
Ward 2	2,228
Ward 3	1,492
Ward 4	1,949
Clinton city	**10,962**
Ward 1	3,024
Ward 2	1,422
Ward 3	1,666
Ward 4	3,950
Columbus city	**8,990**
Ward 1	1,436
Ward 2	1,563
Ward 3	1,332
Ward 4	2,468
Ward 5	2,191
Connersville city	**9,901**
Ward 1	2,130
Ward 2	2,169
Ward 3	2,816
Ward 4	2,786
Crawfordsville city	**10,139**
Ward 1	2,316
Ward 2	2,011
Ward 3	2,598
Ward 4	3,214
East Chicago city	**35,967**
Ward 1	4,507
Ward 2	5,701
Ward 3	3,258
Ward 4	4,489
Ward 5	5,066
Ward 6	7,411
Ward 7	5,535
Elkhart city	**24,277**
Ward 1	5,044
Ward 2	3,504
Ward 3	2,674
Ward 4	3,654
Ward 5	5,476
Ward 6	3,925
Elwood city	**10,790**
Ward 1	2,935
Ward 2	3,910
Ward 3	3,945
Evansville city	**85,264**
Ward 1	9,816
Ward 2	10,039
Ward 3	10,892
Ward 4	8,774
Ward 5	12,035
Ward 6	11,163
Ward 7	9,783
Ward 8	12,762
Fort Wayne city	**86,549**
Ward 1	10,420
Ward 2	4,809
Ward 3	4,240
Ward 4	5,970
Ward 5	6,312
Ward 6	15,300
Ward 7	8,137
Ward 8	10,376
Ward 9	11,340
Ward 10	9,645
Frankfort city	**11,585**
Ward 1	3,520
Ward 2	3,356
Ward 3	4,709
Gary city	**55,378**
Ward 1	6,267
Ward 2	9,279
Ward 3	8,401
Ward 4	7,350
Ward 5	7,692
Ward 6	4,587
Ward 7	6,292
Ward 8	1,634
Ward 9	2,887
Ward 10	989
Goshen city	**9,525**
Ward 1	2,539
Ward 2	1,763
Ward 3	1,378
Ward 4	1,567
Ward 5	2,278
Greensburg city	**5,345**
Ward 1	899
Ward 2	1,376
Ward 3	1,990
Ward 4	1,080
Hammond city	**36,004**
Ward 1	4,924
Ward 2	2,611
Ward 3	3,627
Ward 4	3,342
Ward 5	4,342
Ward 6	4,202
Ward 7	1,886
Ward 8	1,976
Ward 9	4,153
Ward 10	3,641
Ward 11	1,300
Hartford City	**6,183**
Ward 1	1,193
Ward 2	2,224
Ward 3	1,385
Ward 4	1,376
Huntington city	**14,000**
Ward 1	2,502
Ward 2	3,367
Ward 3	2,099
Ward 4	3,525
Ward 5	2,507
Indianapolis city	**314,194**
Ward 1	29,020
Ward 2	20,145
Ward 3	16,895
Ward 4	44,689
Ward 5	12,166
Ward 6	10,089
Ward 7	14,913
Ward 8	15,018
Ward 9	38,264

TABLE 4.—POPULATION OF WARDS OF CITIES HAVING 5,000 INHABITANTS OR MORE: 1920—Continued.

WARD.	1920
Indianapolis city—Contd.	
Ward 10	28,508
Ward 11	13,821
Ward 12	9,286
Ward 13	22,637
Ward 14	14,481
Ward 15	24,253
Jeffersonville city	10,098
Ward 1	2,111
Ward 2	1,684
Ward 3	1,689
Ward 4	1,259
Ward 5	2,107
Ward 6	1,248
Kendallville city	5,273
Ward 1	1,484
Ward 2	1,059
Ward 3	1,484
Ward 4	1,246
Kokomo city	30,067
Ward 1	2,853
Ward 2	6,175
Ward 3	2,660
Ward 4	5,512
Ward 5	6,405
Ward 6	6,462
Lafayette city	22,486
Ward 1	3,672
Ward 2	1,285
Ward 3	2,807
Ward 4	2,901
Ward 5	2,430
Ward 6	4,610
Ward 7	4,781
La Porte city	15,158
Ward 1	3,900
Ward 2	2,906
Ward 3	2,844
Ward 4	3,347
Ward 5	2,161
Lebanon city	6,257
Ward 1	1,158
Ward 2	1,891
Ward 3	1,407
Ward 4	1,801
Linton city	5,856
Ward 1	2,774
Ward 2	1,854
Ward 3	1,228
Logansport city	21,626
Ward 1	5,677
Ward 2	2,552
Ward 3	3,114
Ward 4	3,204
Ward 5	7,079
Madison city	6,711
Ward 1	2,513
Ward 2	2,248
Ward 3	1,950
Marion city	23,747
Ward 1	6,526
Ward 2	4,075
Ward 3	2,958
Ward 4	7,669
Ward 5	2,519
Michigan City	19,457
Ward 1	2,016
Ward 2	2,421
Ward 3	3,863
Ward 4	3,629
Ward 5	4,578
Ward 6	2,950
Mishawaka city	15,195
Ward 1	3,595
Ward 2	1,904
Ward 3	4,205
Ward 4	2,807
Ward 5	2,684
Mount Vernon city	5,284
Ward 1	1,388
Ward 2	1,362
Ward 3	1,200
Ward 4	1,334
Muncie city	36,524
Ward 1	4,548
Ward 2	3,675
Ward 3	3,100
Ward 4	4,696
Ward 5	5,206
Ward 6	3,981
Ward 7	4,459
Ward 8	3,734
Ward 9	3,035
New Albany city	22,992
Ward 1	3,793
Ward 2	2,307
Ward 3	1,769
Ward 4	2,200
Ward 5	2,628
Ward 6	2,209
Warp 7	8,086
New Castle city	14,458
Ward 1	1,040
Ward 2	1,129
Ward 3	1,392
Ward 4	2,692
Ward 5	2,109
Ward 6	2,432
Ward 7	3,664
Peru city	12,410
Ward 1	2,301
Ward 2	2,324
Ward 3	3,040
Ward 4	2,083
Ward 5	1,801
Ward 6	861
Portland city	5,958
Ward 1	1,253
Ward 2	1,978
Ward 3	1,365
Ward 4	1,362
Princeton city	7,132
Ward 1	1,716
Ward 2	1,412
Ward 3	1,406
Ward 4	2,598
Richmond city	26,765
Ward 1	3,248
Ward 2	2,213
Ward 3	2,789
Ward 4	4,447
Ward 5	5,877
Ward 6	3,046
Ward 7	3,487
Ward 8	1,658
Rushville city	5,498
Ward 1	1,641
Ward 2	1,364
Ward 3	2,493
Seymour city	7,348
Ward 1	1,841
Ward 2	1,751
Ward 3	1,314
Ward 4	927
Ward 5	1,515
Shelbyville city	9,701
Ward 1	1,897
Ward 2	1,474
Ward 3	2,438
Ward 4	1,731
Ward 5	2,161
South Bend city	70,983
Ward 1	11,928
Ward 2	10,381
Ward 3	5,149
Ward 4	10,779
Ward 5	6,100
Ward 6	11,015
Ward 7	15,731
Terre Haute city	66,083
Ward 1	8,582
Ward 2	10,312
Ward 3	8,794
Ward 4	8,992
Ward 5	10,003
Ward 6	6,736
Ward 7	12,954
Valparaiso city	6,518
Ward 1	2,016
Ward 2	783
Ward 3	1,925
Ward 4	1,794
Vincennes city	17,160
Ward 1	1,677
Ward 2	2,723
Ward 3	1,785
Ward 4	2,043
Ward 5	3,592
Ward 6	5,340
Wabash city	9,872
Ward 1	2,186
Ward 2	2,684
Ward 3	2,591
Ward 4	2,501
Warsaw city	5,478
Ward 1	2,039
Ward 2	1,581
Ward 3	1,858
Washington city	8,743
Ward 1	1,681
Ward 2	1,907
Ward 3	2,628
Ward 4	1,349
Ward 5	1,178
Whiting city	10,145
Ward 1	3,387
Ward 2	1,695
Ward 3	2,216
Ward 4	2,847

TABLE 5.—URBAN AND RURAL POPULATION OF COUNTIES: 1920, 1910, AND 1900.

[A minus sign (—) denotes decrease.]

COUNTY.	POPULATION.						PER CENT URBAN IN TOTAL POPULATION.			PER CENT OF INCREASE IN—				Rural population per square mile: 1920.
	1920		1910		1900					Urban population.		Rural population.		
	Urban.	Rural.	Urban.	Rural.	Urban.	Rural.	1920	1910	1900	1910 to 1920.	1900 to 1910.	1910 to 1920.	1900 to 1910.	
Indiana	**1,482,855**	**1,447,535**	**1,143,835**	**1,557,041**	**862,689**	**1,653,773**	**50.6**	**42.4**	**34.3**	**29.6**	**32.6**	**—7.0**	**—5.8**	**40.2**
Adams	4,762	15,741	4,471	17,369	4,142	18,090	23.2	20.5	18.6	6.5	7.9	—9.4	—4.0	46.7
Allen	86,549	27,754	63,933	29,453	45,115	32,155	75.7	68.5	58.4	35.4	41.7	—5.8	—8.4	42.0
Bartholomew	8,990	14,897	8,813	16,000	8,130	16,464	37.6	35.5	33.1	2.0	8.4	—6.9	—2.8	36.6
Blackford	6,336	7,748	9,133	6,687	9,317	7,896	4[illegible].0	57.7	54.1	—30.6	—2.0	15.9	—15.3	46.1
Boone	6,257	17,318	5,474	19,199	4,465	21,856	26.5	22.2	17.0	14.3	22.6	—9.8	—12.2	40.6
Cass	21,626	16,707	19,050	17,318	16,204	18,341	56.4	52.4	46.9	13.5	17.6	—3.5	—5.6	40.2
Clark	10,098	19,283	13,155	17,105	10,774	21,061	34.4	43.5	33.8	—23.2	22.1	12.7	—18.8	51.4
Clay	9,293	20,154	9,340	23,195	7,786	26,499	31.6	28.7	22.7	—5.5	20.0	—13.1	—12.5	55.8
Clinton	11,585	16,152	8,634	18,040	7,100	21,102	41.8	32.4	25.2	34.2	21.6	—10.5	—14.5	39.6
Daviess	8,743	18,113	7,854	19,893	8,551	21,363	32.6	28.3	28.6	11.3	—8.2	—8.9	—6.9	41.8
Dearborn	7,765	12,268	8,340	13,050	7,971	14,223	38.8	39.0	35.9	—6.9	4.6	—6.0	—8.2	39.2
Decatur	5,345	12,468	5,420	13,373	5,034	14,484	30.0	28.8	25.8	—1.4	7.7	—6.8	—7.7	33.0
Dekalb	9,446	16,154	8,068	16,986	7,306	18,405	36.9	32.2	28.4	17.1	10.4	—4.9	—7.7	43.7
Delaware	36,524	19,853	24,005	27,409	20,942	28,682	64.8	46.7	42.2	52.2	14.6	—27.6	—4.4	50.6
Dubois	5,800	14,115	.....	19,843	2,527	17,830	29.1	.....	12.4	.....	.....	—28.9	11.3	33.1
Elkhart	36,480	19,904	27,796	21,212	22,994	22,058	64.7	56.7	51.0	31.2	20.9	—6.2	—3.8	43.1
Fayette	9,901	7,241	7,738	6,677	6,836	6,659	57.8	53.7	50.7	28.0	13.2	8.4	0.3	33.5
Floyd	22,992	7,669	20,629	9,664	20,628	9,490	75.0	68.1	68.5	11.5	(1)	—20.6	1.8	51.8
Fountain	3,392	15,431	3,335	17,104	3,005	18,441	18.0	16.3	14.0	1.7	11.0	—9.8	—7.3	39.1
Fulton	3,720	12,758	3,364	13,515	3,421	14,032	22.6	19.9	19.6	10.6	—1.7	—5.6	—3.7	34.8
Gibson	7,132	22,069	6,448	23,689	6,041	24,058	24.4	21.4	20.1	10.6	6.7	—6.8	—1.5	45.4
Grant	26,617	24,736	25,089	26,337	24,164	30,529	51.8	48.8	44.2	6.1	3.8	—6.1	—13.7	58.5
Greene	10,3[illegible]7	26,453	9,201	27,672	3,071	25,459	28.0	25.0	10.8	12.1	199.6	—4.4	8.7	48.7
Hamilton	4,758	19,464	5,073	21,953	4,792	25,122	19.6	18.8	16.0	—6.2	5.9	—11.3	—12.6	48.8
Hancock	4,168	13,042	4,448	14,582	4,489	14,700	24.2	23.4	23.4	—6.3	—0.9	—10.6	—0.8	42.5
Henry	14,458	20,294	9,446	20,312	3,406	21,682	41.7	31.7	13.6	53.1	177.3	—0.4	—6.3	50.9
Howard	30,067	13,898	17,010	16,167	10,609	17,966	68.4	51.3	37.1	76.8	60.3	—14.0	—10.0	46.8
Huntington	14,000	17,671	10,272	18,710	9,491	19,410	44.2	35.4	32.8	36.3	8.2	—5.6	—3.6	45.8
Jackson	7,348	16,880	6,305	18,422	6,445	20,188	30.3	25.5	24.2	16.5	—2.2	—8.4	—8.7	32.6
Jasper	2,912	11,049	.....	13,044	.....	14,292	20.9	.....	.....	.....	.....	—15.3	—8.7	19.7
Jay	8,337	14,981	8,001	16,960	7,985	18,833	35.8	32.1	29.8	4.2	0.2	—11.7	—9.9	39.9
Jefferson	6,711	13,998	6,934	13,549	7,835	15,078	32.4	33.9	34.2	—3.2	—11.5	3.3	—10.1	38.5
Jennings	3,084	16,196	2,915	11,288	2,823	12,934	23.2	20.5	17.9	5.8	3.3	—9.7	—12.7	26.6
Johnson	4,909	15,830	4,502	15,892	4,005	16,218	23.7	22.1	19.8	9.0	12.4	—0.4	—2.0	49.2
Knox	24,795	21,400	17,089	21,494	10,249	22,497	53.7	45.1	31.3	40.2	72.6	—0.4	—4.5	42.0
Kosciusko	5,478	21,642	4,430	23,506	3,087	25,122	20.2	15.9	13.7	23.7	11.1	—7.9	—6.4	40.0
Lake	144,176	15,781	65,938	16,926	19,770	18,122	90.1	79.6	52.2	118.7	233.5	—6.8	—6.6	32.1
La Porte	34,615	15,828	29,552	16,245	21,963	16,423	68.6	64.5	57.2	17.1	34.6	—2.6	—1.1	26.6
Lawrence	12,101	16,127	12,154	18,471	6,115	19,614	42.9	39.7	23.8	—0.4	98.8	—12.7	—5.8	35.4
Madison	44,729	24,422	38,600	26,624	40,349	30,121	64.7	59.2	57.3	15.9	—4.3	—8.3	—11.6	54.3
Marion	314,194	33,867	233,650	30,011	169,164	28,063	90.3	88.6	85.8	34.5	38.1	12.8	6.9	85.3
Marshall	4,338	19,406	3,838	20,337	3,656	21,463	18.3	15.9	14.6	13.0	5.0	—4.6	—5.2	44.0
Miami	12,410	16,258	10,910	18,440	8,463	19,881	43.3	37.2	29.9	13.7	28.9	—11.8	—7.2	42.7
Monroe	11,595	12,924	8,838	14,588	6,469	14,413	47.3	37.7	30.9	31.2	36.8	—11.4	1.2	31.1
Montgomery	10,139	18,351	9,371	19,925	6,649	22,739	35.6	32.0	22.6	8.2	40.9	—7.9	—12.4	36.6
Morgan	4,895	15,115	4,529	16,653	4,038	16,410	24.5	21.4	19.7	8.1	12.2	—9.2	1.4	37.2
Noble	5,273	17,197	4,981	19,928	3,354	20,179	23.5	20.7	14.3	5.9	48.5	—9.6	—5.7	41.2
Perry	4,086	12,906	3,309	14,709	2,680	16,098	24.5	18.6	14.3	21.3	25.7	—14.3	—8.6	32.8
Porter	6,518	13,738	6,987	13,553	6,280	12,805	32.2	34.0	32.8	—6.7	11.3	1.4	5.1	33.1
Posey	5,284	14,050	5,563	16,107	5,132	17,201	27.3	25.7	23.0	—5.0	8.4	—12.8	—6.4	35.0
Putnam	3,780	16,100	3,790	16,730	3,661	17,817	19.0	18.5	17.0	—0.3	3.5	—3.8	—6.1	33.3
Randolph	7,427	19,057	7,475	21,538	6,421	22,232	28.0	25.8	22.4	—0.6	16.4	—11.5	—3.1	42.6
Rush	5,498	13,743	4,925	14,424	4,541	15,607	28.6	25.5	22.5	11.6	8.5	—4.7	—7.6	33.6
St. Joseph	86,178	17,126	65,570	18,742	41,569	17,322	83.4	77.8	70.6	31.4	57.8	—8.6	8.2	37.2
Shelby	9,701	16,281	9,500	17,302	7,169	19,322	37.3	35.4	27.1	2.1	32.5	—5.9	—10.5	40.0
Spencer	2,581	15,819	2,736	17,940	2,882	19,525	14.0	13.2	12.9	—5.7	—5.1	—11.8	—8.1	39.3
Steuben	2,650	10,710	2,610	11,664	.....	15,219	19.8	18.3	.....	1.5	.....	—8.2	—23.4	35.1
Sullivan	4,489	27,141	4,115	28,324	3,118	22,887	14.2	12.7	12.0	9.1	32.0	—4.2	23.8	59.0
Tippecanoe	26,316	16,497	23,948	16,115	18,116	20,543	61.5	59.8	46.9	9.9	32.2	2.4	—21.6	32.8
Tipton	4,507	11,645	4,075	13,384	3,764	15,352	27.9	23.3	19.7	10.6	8.3	—13.0	—12.8	44.8
Vanderburg	85,264	7,029	69,647	7,701	59,007	12,762	92.4	89.9	82.2	22.4	18.0	—9.8	—39.0	30.2
Vermilion	10,962	16,663	6,229	12,636	2,918	12,334	39.7	33.0	19.1	76.0	113.5	31.9	2.4	65.6
Vigo	70,393	29,819	61,240	26,690	36,673	25,362	70.2	69.6	59.1	14.9	67.0	11.7	5.2	72.9
Wabash	12,583	14,648	8,687	18,239	8,618	19,017	46.2	32.3	30.5	44.8	0.8	—19.7	—7.0	34.5
Warrick	4,451	15,411	3,934	17,977	2,849	19,480	22.4	18.0	12.8	13.1	38.1	—14.3	—7.7	39.3
Washington	2,836	13,809	.....	17,445	.....	19,409	17.0	.....	.....	.....	.....	—20.8	—10.1	26.6
Wayne	26,765	21,371	22,324	21,433	18,226	20,744	55.6	51.0	46.8	19.9	22.5	—0.3	3.3	52.0
Wells	5,391	15,118	4,087	17,431	4,479	18,970	26.3	22.2	19.1	8.1	11.3	—13.3	—8.1	41.4
White	2,536	14,815	.....	17,602	.....	19,138	14.6	.....	.....	.....	.....	—15.8	—8.0	29.2
Whitley	3,499	12,161	3,448	13,444	2,975	14,353	22.3	20.4	17.2	1.5	15.9	—9.5	—6.3	36.0
Al[illegible] other counties [2]	.....	281,641	.....	301,898	.....	318,928	.....	.....	.....	.....	.....	—6.7	—5.3	36.9

[1] Less than one-tenth of 1 per cent.

[2] Comprises all counties in which there were no incorporated places having 2,500 inhabitants or more in 1920. These counties are Benton, Brown, Carroll, Crawford, Franklin, Harrison, Hendricks, Lagrange, Martin, Newton, Ohio, Orange, Owen, Parke, Pike, Pulaski, Ripley, Scott, Starke, Switzerland, Union, and Warren.

WASHINGTON : GOVERNMENT PRINTING OFFICE : 1921

FOURTEENTH CENSUS OF THE UNITED STATES: 1920

DEPARTMENT OF COMMERCE

BULLETIN

BUREAU OF THE CENSUS
SAM. L. ROGERS, DIRECTOR

POPULATION : IOWA

NUMBER OF INHABITANTS, BY COUNTIES AND MINOR CIVIL DIVISIONS

Prepared under the supervision of WM. C. HUNT, Chief Statistician for Population

CONTENTS.

SUMMARY TABLES. Page.
Population of Iowa: 1840 to 1920 1
Population of principal cities from earliest census to 1920 2
Urban and rural population: 1920, 1910, and 1900 2
MAPS.
Increase or decrease in total and rural population, by counties: 1910 to 1920 3
Density of total and rural population, by counties: 1920 4

DETAILED TABLES. Page.
1. Area and population of counties: 1850 to 1920 5
2. Population of counties by minor civil divisions: 1920, 1910, and 1900 6
3. Population of incorporated places: 1920, 1910, and 1900 18
4. Population of wards of cities having 5,000 inhabitants or more: 1920 24
5. Urban and rural population of counties: 1920, 1910, and 1900 25

TOTAL POPULATION, INCREASE, AND DISTRIBUTION.

Population of the state.—Iowa was organized as a territory in 1838 and was admitted to the Union as the twenty-ninth state in December, 1846. According to the Fourteenth Census, taken as of January 1, 1920, its population is 2,404,021, which represents an increase of 179,250, or 8.1 per cent, since 1910. During the same period the population of the United States increased by 14.9 per cent. The following summary shows the population of Iowa from 1840 to 1920, inclusive, with the number and per cent of increase for each decade, in comparison with the per cent of increase for the United States as a whole:

POPULATION OF IOWA: 1840 TO 1920.

[A minus sign (—) denotes decrease.]

CENSUS YEAR.	Population.	INCREASE OVER PRECEDING CENSUS.		Per cent of increase for the United States.
		Number.	Per cent.	
1920	2,404,021	179,250	8.1	14.9
1910	2,224,771	—7,082	—0.3	21.0
1900	2,231,853	319,556	16.7	20.7
1890	1,912,297	287,682	17.7	25.5
1880	1,624,615	430,595	36.1	30.1
1870	1,194,020	519,107	76.9	22.6
1860	674,913	482,699	251.1	35.6
1850	192,214	149,102	345.8	35.9
1840	[1] 43,112	.....	.....	.....

[1] Includes population of area now constituting that part of Minnesota lying west of the Mississippi River and a line drawn from its source northward to the Canadian boundary. This area formed a part of Iowa territory in 1840.

Counties.—Iowa has 99 counties, of which 72 show increases and 27 decreases as compared with 1910. (See Table 1.)

Density of population.—The total land area of the state is 55,586 square miles. The average number of inhabitants to the square mile in 1920 is 43.2 (see Table 1), as against 40 in 1910 and 40.2 in 1900.

Minor civil divisions.—The political units into which the counties are divided are collectively termed "minor civil divisions." The primary divisions of the Iowa counties comprise 1,671 townships and 1 independent city, and there are 912 secondary divisions, comprising 104 cities and 808 towns. Each of 42 cities and 14 towns is coextensive with the township in which located, while each of 13 cities and 102 towns comprises two or more townships or parts of townships. The Sac and Fox Indian Reservation is located within the state. Although this reservation is independent of the county and township organizations, it has been considered, for census purposes, as forming a part of the county in which it is located. (See Table 2.)

Cities.—Iowa has 105 cities, of which Des Moines, with a population of 126,468, is the largest. (See Tables 3 and 4.)

The table on the following page shows, for each city having 20,000 or more inhabitants in 1920, the population at each census for which figures are available, together with the increase during the preceding decade.

POPULATION OF PRINCIPAL CITIES FROM EARLIEST CENSUS TO 1920.

[A minus sign (—) denotes decrease.]

City and census year.	Population.	Increase over preceding census. Number.	Increase over preceding census. Per cent.
Burlington:			
1920	24,057	−267	−1.1
1910	24,324	1,123	4.8
1900	23,201	636	2.8
1890	22,565	3,115	16.0
1880	19,450	4,520	30.3
1870	14,930	8,224	122.6
1860	6,706	2,624	64.3
1850	4,082	.....	.....
Cedar Rapids:			
1920	45,566	12,755	38.9
1910	32,811	7,155	27.9
1900	25,656	7,636	42.4
1890	18,020	7,916	78.3
1880	10,104	4,164	70.1
1870	5,940	4,110	224.6
1860	1,830	.....	.....
Clinton:			
1920	24,151	−1,426	−5.6
1910	25,577	2,879	12.7
1900	22,698	9,079	66.7
1890	13,619	4,567	50.5
1880	9,052	2,923	47.7
1870	6,129	.....	.....
Council Bluffs:			
1920	36,162	6,870	23.5
1910	29,292	3,490	13.5
1900	25,802	4,328	20.2
1890	21,474	3,411	18.9
Council Bluffs—Contd.			
1880	18,063	8,043	80.3
1870	10,020	8,009	398.3
1860	2,011	.....	.....
Davenport:			
1920	56,727	13,699	31.8
1910	43,028	7,774	22.1
1900	35,254	8,382	31.2
1890	26,872	5,041	23.1
1880	21,831	1,793	8.9
1870	20,038	8,771	77.8
1860	11,267	9,419	509.7
1850	1,848	.....	.....
Des Moines:			
1920	126,468	40,100	46.4
1910	86,368	24,229	39.0
1900	62,139	12,046	24.0
1890	50,093	27,685	123.5
1880	22,408	10,373	86.2
1870	12,035	8,070	203.5
1860	3,965	.....	.....
Dubuque:			
1920	39,141	647	1.7
1910	38,494	2,197	6.1
1900	36,297	5,986	19.7
1890	30,311	8,057	36.2
1880	22,254	3,820	20.7
1870	18,434	5,434	41.8
1860	13,000	9,892	318.3
1850	3,108	.....	.....
Mason City:			
1920	20,065	8,835	78.7
1910	11,230	4,484	66.6
1900	6,746	2,739	68.4
1890	4,007	1,497	59.6
1880	2,510	1,327	112.2
1870	1,183	.....	.....
Ottumwa:			
1920	23,003	991	4.5
1910	22,012	3,815	21.0
1900	18,197	4,196	30.0
1890	14,001	4,997	55.5
1880	9,004	3,790	72.7
1870	5,214	3,582	219.5
1860	1,632	.....	.....
Sioux City:			
1920	71,227	23,399	48.9
1910	47,828	14,717	44.4
1900	33,111	−4,695	−12.4
1890	37,806	30,440	413.3
1880	7,366	3,965	116.6
1870	3,401	.....	.....
Waterloo:			
1920	36,230	9,537	35.7
1910	26,693	14,113	112.2
1900	12,580	5,906	88.5
1890	6,674	1,044	18.5
1880	5,630	1,293	29.8
1870	4,337	.....	.....

Urban and rural population.—The Census Bureau defines urban population as that residing in cities and other incorporated places having 2,500 inhabitants or more, and rural population as that residing outside such incorporated places.

The following summary presents, for the last three censuses, figures showing the urban and rural population of the state distributed among places grouped according to specified limits of population. The classification for each census is based upon the population of the various places as shown by the returns of that census. Consequently the territory comprised within any one class of cities or that designated as urban or as rural does not remain fixed, because any given place may, through the growth or the decline of its population, pass from one class to another at successive censuses. The proportion of the population of Iowa living in places of 2,500 or more increased from 25.6 per cent in 1900 to 30.6 per cent in 1910 and to 36.4 per cent in 1920.

URBAN AND RURAL POPULATION: 1920, 1910, AND 1900.

Class of places.	1920 Number of places.	1920 Population.	1910 Number of places.	1910 Population.	1900 Number of places.	1900 Population.	Per cent of total population. 1920	1910	1900
Total population	.....	2,404,021	.....	2,224,771	.....	2,231,853	100.0	100.0	100.0
Urban territory	81	875,495	69	680,054	70	572,386	36.4	30.6	25.6
Cities and towns of—									
50,000 inhabitants or more	3	254,422	1	86,368	1	62,139	10.6	3.9	2.8
25,000 to 50,000 inhabitants	4	157,099	7	243,723	5	156,120	6.5	11.0	7.0
15,000 to 25,000 inhabitants	11	192,629	9	137,107	8	129,096	8.0	6.2	5.8
5,000 to 10,000 inhabitants	18	114,802	9	59,402	10	70,618	4.8	2.7	3.2
2,500 to 5,000 inhabitants	45	156,543	43	153,454	46	154,413	6.5	6.9	6.9
Rural territory	.....	1,528,526	.....	1,544,717	.....	1,659,467	63.6	69.4	74.4
Cities and towns of less than 2,500 inhabitants	832	477,801	768	438,715	614	400,792	19.9	19.7	18.0
Other rural territory	.....	1,050,725	.....	1,106,002	.....	1,258,675	43.7	49.7	56.4

PER CENT OF INCREASE OR DECREASE OF POPULATION OF IOWA, BY COUNTIES: 1910-1920.

Rural population is defined as that residing outside of incorporated places having 2,500 inhabitants or more.

TOTAL POPULATION.

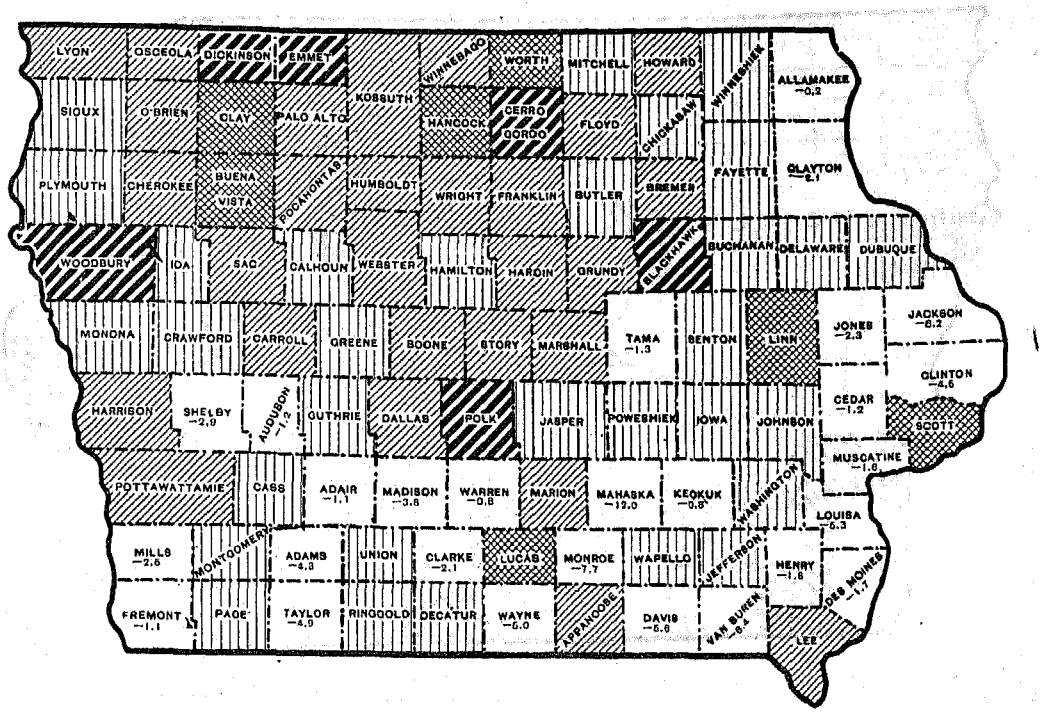

RURAL POPULATION.

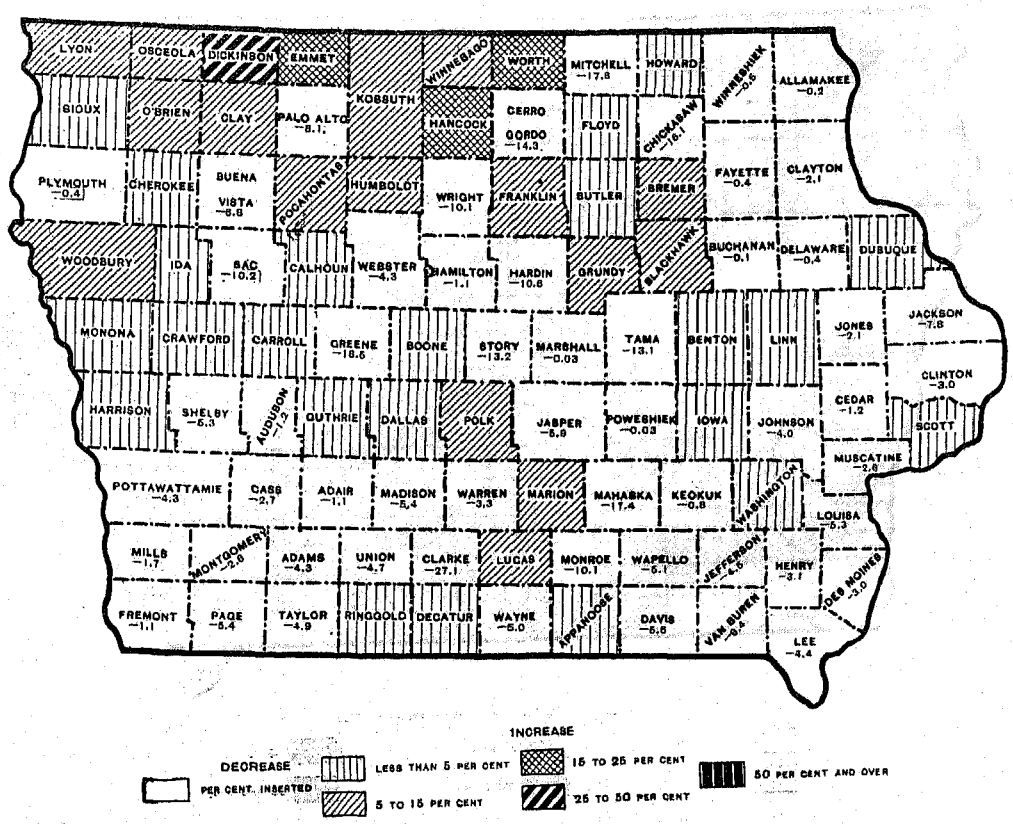

DENSITY OF POPULATION OF IOWA, BY COUNTIES: 1920.

Rural population is defined as that residing outside of incorporated places having 2,500 inhabitants or more.

TOTAL POPULATION.

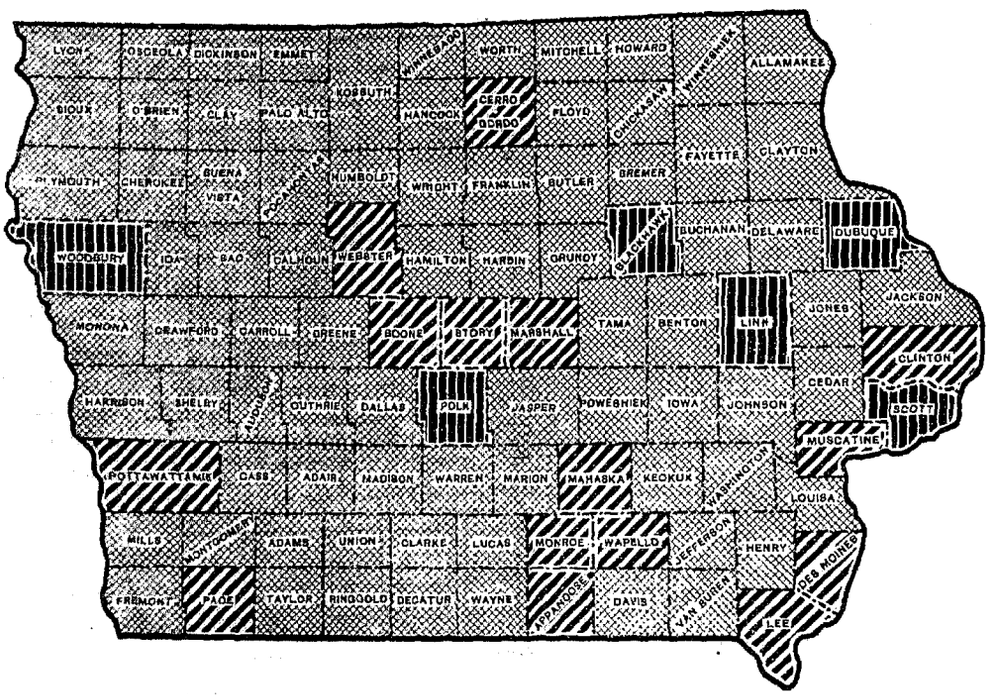

RURAL POPULATION.

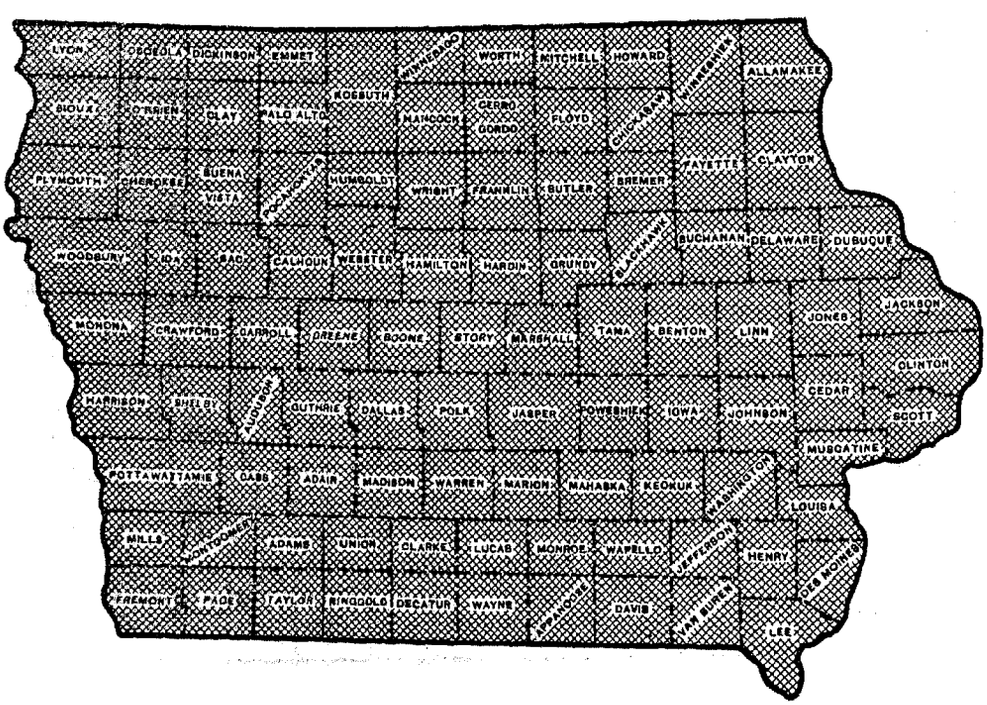

NUMBER OF INHABITANTS PER SQUARE MILE

- LESS THAN 2
- 2 TO 6
- 6 TO 13
- 13 TO 45
- 45 TO 90
- 90 AND OVER

TABLE 1.—AREA AND POPULATION OF COUNTIES: 1850 TO 1920.

[A minus sign (–) denotes decrease.]

COUNTY.	Land area in square miles: 1920.	POPULATION. 1920 Total.	1920 Per square mile.	1910	1900	1890	1880	1870	1860	1850	Per cent of increase. 1910 to 1920.	1900 to 1910.	1890 to 1900.
Iowa	**55,586**	**2,404,021**	**43.2**	**2,224,771**	**2,231,853**	[1] **1,912,297**	**1,624,615**	**1,194,020**	**674,913**	**192,214**	**8.1**	**–0.3**	**16.7**
Adair	573	14,259	24.9	14,420	16,192	14,534	11,667	3,982	984	.....	–1.1	–10.9	11.4
Adams	427	10,521	24.6	10,998	13,601	12,292	11,888	4,614	1,533	.....	–4.3	–19.1	10.0
Allamakee	639	17,285	27.1	17,328	18,711	17,907	19,791	17,868	12,237	777	–0.2	–7.4	4.5
Appanoose	513	30,535	59.5	28,701	25,927	18,961	16,636	16,456	11,931	3,131	6.4	10.7	36.7
Audubon	443	12,520	28.3	12,671	13,620	12,412	7,448	1,212	454	.....	–1.2	–7.0	9.8
Benton	712	24,080	33.8	23,158	25,177	24,178	24,888	22,454	8,496	672	4.0	–8.0	4.1
Black Hawk	565	56,570	100.1	44,805	32,399	24,219	23,913	21,706	8,244	135	26.1	38.5	33.8
Boone	569	29,892	52.5	27,626	28,200	23,772	20,838	14,584	4,232	735	8.2	–2.0	18.6
Bremer	434	16,728	38.5	15,843	16,305	14,630	14,081	12,528	4,915	.....	5.6	–2.8	11.4
Buchanan	567	19,890	35.1	19,748	21,427	18,997	18,546	17,034	7,906	517	0.7	–7.8	12.8
Buena Vista	571	18,556	32.5	15,981	16,075	13,548	7,537	1,585	57	.....	16.1	–5.9	25.3
Butler	577	17,845	30.9	17,119	17,955	15,463	14,293	9,951	3,724	.....	4.2	–4.7	16.1
Calhoun	568	17,783	31.3	17,090	18,569	13,107	5,595	1,602	147	.....	4.1	–8.0	41.7
Carroll	571	21,549	37.7	20,117	20,319	18,828	12,351	2,451	281	.....	7.1	–1.0	7.9
Cass	564	19,421	34.4	19,047	21,274	19,645	16,943	5,464	1,612	.....	2.0	–10.5	8.3
Cedar	570	17,500	30.8	17,765	19,871	18,253	18,930	19,731	12,949	3,941	–1.2	–8.3	6.1
Cerro Gordo	567	34,675	61.2	25,011	20,672	14,864	11,461	4,722	940	.....	38.6	21.0	39.1
Cherokee	573	17,700	31.0	16,741	16,570	15,659	8,240	1,967	68	.....	6.1	1.0	5.8
Chickasaw	497	15,431	31.0	15,375	17,037	15,019	14,534	10,180	4,336	.....	0.4	–9.8	13.4
Clarke	428	10,506	24.5	10,736	12,440	11,332	11,513	8,735	5,427	79	–2.1	–13.7	9.8
Clay	563	15,660	27.8	12,766	13,401	9,309	4,248	1,523	52	.....	22.7	–4.7	44.0
Clayton	762	25,082	32.9	25,576	27,750	26,733	28,829	27,771	20,728	3,873	–2.1	–7.8	3.8
Clinton	691	43,371	62.8	45,394	43,832	41,199	36,763	35,357	18,938	2,822	–4.5	3.6	6.4
Crawford	715	20,614	28.8	20,041	21,685	18,894	12,413	2,530	383	.....	2.9	–7.5	14.8
Dallas	589	25,120	42.6	23,628	23,058	20,479	18,746	12,019	5,244	854	6.3	2.5	12.6
Davis	501	12,574	25.1	13,315	15,620	15,258	16,468	15,565	13,764	7,264	–5.6	–14.8	2.4
Decatur	533	16,566	31.1	16,347	18,115	15,643	15,336	12,018	8,677	965	1.3	–9.8	15.8
Delaware	571	18,183	31.8	17,888	19,185	17,349	17,950	17,432	11,024	1,759	1.6	–6.8	10.6
Des Moines	409	35,520	86.8	36,145	35,989	35,324	33,099	27,256	19,611	12,988	–1.7	0.4	1.9
Dickinson	376	10,241	27.2	8,137	7,995	4,328	1,901	1,389	180	.....	25.9	1.8	84.7
Dubuque	601	58,262	96.9	57,450	56,403	49,848	42,996	38,969	31,164	10,841	1.4	1.9	13.1
Emmet	393	12,627	32.1	9,816	9,936	4,274	1,550	1,392	105	.....	28.6	–1.2	132.5
Fayette	724	29,251	40.4	27,919	29,845	23,141	22,258	16,973	12,073	825	4.8	–6.5	29.0
Floyd	495	18,860	38.1	17,119	17,754	15,424	14,677	10,768	3,744	.....	10.2	–3.6	15.1
Franklin	578	15,807	27.3	14,780	14,906	12,871	10,249	4,738	1,309	.....	6.9	–1.4	16.5
Fremont	507	15,447	30.5	15,623	18,546	16,842	17,652	11,174	5,074	1,244	–1.1	–15.8	10.1
Greene	574	16,467	28.7	16,023	17,820	15,797	12,727	4,627	1,374	.....	2.8	–10.1	12.8
Grundy	501	14,420	28.8	13,574	13,757	13,215	12,530	6,399	793	.....	6.2	–1.3	4.1
Guthrie	595	17,596	29.6	17,374	18,729	17,380	14,394	7,061	3,058	.....	1.3	–7.2	7.8
Hamilton	570	19,531	34.3	19,242	19,514	15,319	11,252	5,055	1,699	.....	1.5	–1.4	27.4
Hancock	570	14,723	25.8	12,731	13,752	7,621	3,453	999	179	.....	15.6	–7.4	80.4
Hardin	569	23,337	41.0	20,921	22,794	19,003	17,807	13,684	5,440	.....	11.5	–8.2	19.9
Harrison	691	24,488	35.4	23,162	25,587	21,356	16,649	8,931	3,621	.....	5.7	–9.5	19.9
Henry	427	18,298	42.9	18,640	20,022	18,895	20,986	21,463	18,701	8,707	–1.8	–6.9	6.0
Howard	468	13,705	29.3	12,920	14,512	11,182	10,837	6,282	3,168	.....	6.1	–11.0	29.8
Humboldt	431	12,951	30.0	12,182	12,667	9,836	5,341	2,596	332	.....	6.3	–3.8	28.8
Ida	430	11,689	27.2	11,296	12,327	10,705	4,382	226	43	.....	3.5	–8.4	15.2
Iowa	583	18,600	31.9	18,409	19,544	18,270	19,221	16,644	8,029	822	1.0	–5.8	7.0
Jackson	632	19,931	31.5	21,258	23,615	22,771	23,771	22,619	18,493	7,210	–6.2	–10.0	3.7
Jasper	730	27,855	38.2	27,034	26,976	24,943	25,963	22,116	9,883	1,280	3.0	0.2	8.2
Jefferson	431	16,440	38.1	15,951	17,437	15,184	17,469	17,839	15,038	9,904	3.1	–8.5	14.8
Johnson	610	26,462	43.4	25,914	24,817	23,082	25,429	24,898	17,573	4,472	2.1	4.4	7.5
Jones	569	18,607	32.7	19,050	21,954	20,233	21,052	19,731	13,306	3,007	–2.3	–13.2	8.5
Keokuk	578	20,983	36.3	21,160	24,979	23,862	21,258	19,434	13,271	4,822	–0.8	–15.3	4.7
Kossuth	973	25,082	25.8	21,971	22,720	13,120	6,178	3,351	416	.....	14.2	–3.3	73.2
Lee	511	39,676	77.6	36,702	39,719	37,715	34,859	37,210	29,232	18,861	8.1	–7.6	5.3
Linn	709	74,004	104.4	60,720	55,392	45,303	37,237	31,080	18,947	5,444	21.9	9.6	22.3
Louisa	396	12,179	30.8	12,855	13,516	11,873	13,142	12,877	10,370	4,939	–5.3	–4.9	13.8
Lucas	432	15,686	36.3	13,462	16,126	14,553	14,530	10,388	5,766	471	16.5	–16.5	10.7
Lyon	582	15,431	26.5	14,624	13,155	8,680	1,968	221	.....	.....	5.5	11.1	51.7
Madison	563	15,020	26.7	15,621	17,710	15,977	17,224	13,884	7,339	1,179	–3.8	–11.3	10.8
Mahaska	568	26,270	46.3	29,860	34,273	28,805	25,202	22,508	14,816	5,989	–12.0	–12.9	19.0
Marion	563	24,957	44.3	22,995	24,159	23,058	25,111	24,436	16,813	5,482	8.5	–4.8	4.8
Marshall	572	32,630	57.0	30,279	29,991	25,842	23,752	17,576	6,015	338	7.8	1.0	16.1
Mills	438	15,422	35.2	15,811	16,704	14,548	14,137	8,718	4,481	.....	–2.5	–5.7	15.2
Mitchell	463	13,921	30.1	13,435	14,916	13,299	14,363	9,582	3,409	.....	3.6	–9.9	12.2
Monona	686	17,125	25.0	16,633	17,980	14,515	9,055	3,654	832	.....	3.0	–7.5	23.9
Monroe	432	23,467	54.3	25,429	17,985	13,666	13,719	12,724	8,612	2,884	–7.7	41.4	31.6
Montgomery	424	17,048	40.2	16,604	17,803	15,848	15,895	5,934	1,256	.....	2.7	–6.7	12.3
Muscatine	432	29,042	67.2	29,505	28,242	24,504	23,170	21,688	16,444	5,731	–1.6	4.5	15.3
O'Brien	569	19,051	33.5	17,262	16,985	13,060	4,155	715	8	.....	10.4	1.6	30.1
Osceola	395	10,223	25.9	8,956	8,725	5,574	2,219	.....	.....	.....	14.1	2.6	56.5
Page	531	24,137	45.5	24,002	24,187	21,341	19,667	9,975	4,419	551	0.6	–0.8	13.3
Palo Alto	561	15,456	27.6	13,845	14,354	9,318	4,131	1,336	132	.....	11.9	–3.5	54.0
Plymouth	856	23,584	27.6	23,129	22,209	19,568	8,566	2,199	148	.....	2.0	4.1	13.5

[1] State total for 1890 includes population (491) of Sac and Fox Indian Reservation, in Tama County, specially enumerated and not included in the population shown for the county. In computing the per cent of increase for Tama County for the decade 1890–1900 the population of the Sac and Fox Indian Reservation in 1900 (385) has therefore been deducted from the total for that year in order to make it comparable with the 1890 total.

TABLE 1.—AREA AND POPULATION OF COUNTIES: 1850 TO 1920—Continued.

[A minus sign (–) denotes decrease.]

COUNTY.	Land area in square miles: 1920.	POPULATION. 1920 Total.	1920 Per square mile.	1910	1900	1890	1880	1870	1860	1850	Per cent of increase. 1910 to 1920.	1900 to 1910.	1890 to 1900.
Pocahontas	576	15,602	27.1	14,808	15,339	9,553	3,713	1,446	103	.....	5.4	–3.5	60.6
Polk	582	154,029	264.7	110,438	82,624	65,410	42,395	27,857	11,625	4,513	39.5	33.7	26.3
Pottawattamie	942	61,550	65.3	55,832	54,336	47,430	39,850	16,893	4,968	7,828	10.2	2.8	14.6
Poweshiek	580	19,910	34.3	19,589	19,414	18,394	18,936	15,581	5,668	615	1.6	0.9	5.5
Ringgold	540	12,919	23.9	12,904	15,325	13,556	12,085	5,691	2,923	.....	0.1	–15.8	13.0
Sac	574	17,500	30.5	16,555	17,639	14,522	8,774	1,411	246	.....	5.7	–6.1	21.5
Scott	449	73,952	164.7	60,000	51,558	43,164	41,266	38,599	25,959	5,986	23.3	16.4	19.4
Shelby	589	16,065	27.3	16,552	17,932	17,611	12,696	2,540	818	.....	–2.9	–7.7	1.8
Sioux	760	26,458	34.8	25,248	23,337	18,370	5,426	576	10	.....	4.8	8.2	27.0
Story	567	26,185	46.2	24,083	23,159	18,127	16,906	11,651	4,051	.....	8.7	4.0	27.8
Tama	720	21,861	30.4	22,156	[1] 24,585	[1] 21,651	21,585	16,131	5,285	8	–1.3	–9.9	[1] 11.5
Taylor	534	15,514	29.1	16,312	18,784	16,384	15,635	6,989	3,590	204	–4.9	–13.2	14.6
Union	427	17,268	40.4	16,616	19,928	16,900	14,980	5,986	2,012	.....	3.9	–16.6	17.9
Van Buren	477	14,060	29.5	15,020	17,354	16,253	17,043	17,672	17,081	12,270	–6.4	–13.4	6.8
Wapello	428	37,937	88.6	37,743	35,426	30,426	25,285	22,346	14,518	8,471	0.5	6.5	16.4
Warren	570	18,047	31.7	18,194	20,376	18,269	19,578	17,980	10,281	961	–0.8	–10.7	11.5
Washington	559	20,421	36.5	19,925	20,718	18,468	20,374	18,952	14,235	4,957	2.5	–3.8	12.2
Wayne	524	15,378	29.3	16,184	17,491	15,670	16,127	11,287	6,409	340	–5.0	–7.5	11.6
Webster	714	37,611	52.7	34,629	31,757	21,582	15,051	10,484	2,504	.....	8.6	9.0	47.1
Winnebago	399	13,489	33.8	11,914	12,725	7,325	4,917	1,562	168	.....	13.2	–6.4	73.7
Winneshiek	686	22,091	32.2	21,729	23,731	22,528	23,938	23,570	13,942	546	1.7	–8.4	5.3
Woodbury	864	92,171	106.7	67,616	54,610	55,632	14,996	6,172	1,119	.....	36.3	23.8	–1.8
Worth	399	11,630	29.1	9,950	10,887	9,247	7,953	2,892	756	.....	16.9	–8.6	17.7
Wright	575	20,348	35.4	17,951	18,227	12,057	5,062	2,392	653	.....	13.4	–1.5	51.2

[1] See footnote on preceding page.

TABLE 2.—POPULATION OF COUNTIES BY MINOR CIVIL DIVISIONS: 1920, 1910, AND 1900.

[For changes in boundaries, etc., between 1910 and 1920, see footnotes; for those between 1900 and 1910, see Reports of the Thirteenth Census: 1910, Vol. II, Table 1, p. 585. For population of incorporated places, see Table 3.]

MINOR CIVIL DIVISION.	1920	1910	1900
Adair County	**14,259**	**14,420**	**16,192**
Adair township, coextensive with part of Adair town	934	900	879
Bridgewater township, including Bridgewater town	386	395	380
Eureka township	557	630	711
Grand River township	515	540	711
Greenfield township, including Greenfield town	1,759	1,466	1,431
Grove township	587	645	760
Harrison township	592	655	898
Jackson township	581	617	755
Jefferson township	696	741	803
Lee township	490	432	557
Lincoln township	613	713	810
Orient township, including Orient town	1,117	957	1,029
Prussia township	610	653	846
Richland township	649	624	734
Stuart township, comprising part of Stuart city	458	553	618
Summerset township, including Fontanelle town	1,373	1,342	1,507
Summit township	497	621	631
Union township	523	531	514
Walnut township, including part of Casey town	734	792	845
Washington township	588	613	773
Adams County	**10,521**	**10,998**	**13,601**
Carl township	615	690	876
Colony township	693	704	800
Douglas township, including Carbon town	886	951	1,305
Grant township	592	561	707
Jasper township, including part of Corning city	872	955	1,177
Lincoln township	656	727	890
Mercer township	499	538	668
Nodaway township, including Nodaway town	1,012	1,060	1,119
Prescott township, including Prescott town	906	984	1,206
Quincy township, including Quincy town and part of Corning city	2,435	2,453	3,032
Union township	567	529	653
Washington township	788	846	1,168
Allamakee County	**17,285**	**17,328**	**18,711**
Center township	677	724	816
Fairview township	341	321	484
Franklin township	805	825	1,021
French Creek township	390	498	614
Hanover township	435	458	475
Iowa township, including New Albin town	1,046	961	925
Jefferson township	764	826	969
Lafayette township	757	747	869
Lansing township, including Lansing city	2,127	2,208	2,125
Linton township	587	581	620
Ludlow township	787	777	807
Makee township, including Waukon city	3,159	2,836	3,066
Allamakee County—Continued.			
Paint Creek township, including Waterville town	930	881	941
Post township, including Postville town	1,632	1,665	1,838
Taylor township, including Harpers Ferry town	807	881	935
Union City township	568	613	606
Union Prairie township	727	775	852
Waterloo township	746	751	746
Appanoose County	**30,535**	**28,701**	**25,927**
Bellair township,[1] including part of Numa town but exclusive of part of Mystic town	2,575	2,153	1,632
Caldwell township, including Exline town	1,829	1,801	1,343
Center township, coextensive with Centerville city	8,486	6,936	5,256
Chariton township	482	455	511
Douglas township	413	570	630
Franklin township	533	582	671
Independence township	607	640	677
Johns township, including Plano town	1,050	1,044	986
Lincoln township, including part of Numa town	869	944	834
Pleasant township, including Cincinnati town	2,396	2,481	2,240
Sharon township	399	411	511
Taylor township, including Moravia town	1,291	1,191	1,331
Udell township, including Udell town	1,018	978	852
Union township	450	537	653
Vermillion township	1,021	976	1,014
Walnut township,[1] including Rathbun town but exclusive of part of Mystic town	1,564	1,433	1,457
Washington township, including part of Moulton town	1,764	1,739	2,113
Wells township, including part of Moulton town	992	1,167	1,358
Mystic town,[1] in Bellair and Walnut townships	2,796	2,663	1,758
Audubon County	**12,520**	**12 671**	**13,626**
Audubon township	778	825	953
Cameron township	535	550	708
Douglas township	784	848	848
Exira township, including Exira town and part of Brayton town	1,772	1,766	2,026
Greeley township	626	651	766
Hamlin township	927	918	962
Leroy township, including Audubon town	2,867	2,748	2,661
Lincoln township, including Gray town	912	861	1,087
Melville township	549	590	618
Oakfield township, including part of Brayton town	920	996	1,065
Sharon township, including Kimballton town	1,260	1,281	1,233
Viola township	590	637	699

[1] APPANOOSE.—Mystic town, in Bellair and Walnut townships, not returned by townships in 1920; total population for these townships can not, therefore, be shown separately.

TABLE 2.—POPULATION OF COUNTIES BY MINOR CIVIL DIVISIONS: 1920, 1910, AND 1900—Continued.

[For changes in boundaries, etc., between 1910 and 1920, see footnotes; for those between 1900 and 1910, see Reports of the Thirteenth Census: 1910, Vol. II, Table 1, p. 585. For population of incorporated places, see Table 3.]

MINOR CIVIL DIVISION.	1920	1910	1900
Benton County	**24,080**	**23,156**	**25,177**
Belle Plaine township, coextensive with Belle Plaine city	3,887	3,121	3,283
Benton township	411	452	552
Big Grove township	699	687	743
Bruce township	528	589	614
Canton township	558	570	630
Cedar township, including Mount Auburn town	1,019	942	1,048
Eden township	557	615	717
Eldorado township, including Newhall town	848	833	871
Florence township, including Norway town	1,158	1,161	1,342
Fremont township, including Atkins town	818	822	849
Harrison township	486	497	503
Homer township	486	618	695
Iowa township, including part of Luzerne town	692	714	843
Jackson township, including Garrison town	1,120	1,106	1,227
Kane township, including Keystone town	1,185	1,054	1,065
Leroy township, including Blairstown town and part of Luzerne town	1,217	1,234	1,394
Monroe township	619	588	630
Polk township, including Urbana town	1,412	1,262	1,458
St. Clair township	614	619	694
Shellsburg township, coextensive with Shellsburg town	590	527	511
Taylor township	701	784	828
Union township, including Van Horne town	1,091	1,034	1,121
Vinton township, coextensive with Vinton city	3,381	3,336	3,499
Black Hawk County	**56,570**	**44,865**	**32,389**
Barclay township	686	683	739
Bennington township	702	739	742
Big Creek township, including La Porte City town	1,823	1,581	1,558
Black Hawk township, including Hudson town	988	926	971
Cedar township	545	532	619
Cedar Falls township, including Cedar Falls city	7,151	5,867	6,271
Eagle township	601	576	591
East Waterloo township, including wards 3 and 4 of Waterloo city	21,304	16,901	8,814
Fox township	745	717	842
Lester township, including Dunkerton town	903	1,001	1,002
Lincoln township	685	686	664
Mt. Vernon township	746	691	807
Orange township	736	750	753
Poyner township, including Gilbertville town	1,098	1,046	1,088
Spring Creek township	512	514	617
Union township	395	465	475
Washington township	339	305	380
Waterloo township, including Castle Hill and Cedar Heights towns and wards 1 and 2 of Waterloo city	16,608	10,885	5,163
Boone County	**29,892**	**27,626**	**28,200**
Amaqua township, including Beaver town	830	803	808
Beaver township, including part of Berkley town	592	645	651
Cass township	590	349	477
Colfax township, including part of Luther town	731	750	695
Des Moines township, including Boone city	14,057	11,904	10,655
Dodge township, including part of Frazer town	1,330	1,622	1,995
Douglas township, including part of Madrid town	1,928	1,557	1,463
Garden township, including parts of Madrid and Sheldahl towns	1,075	914	991
Grant township, including Boxholm town	1,035	982	861
Harrison township	739	747	885
Jackson township	805	874	928
Marcy township, including part of Ogden town	1,207	925	1,567
Peoples township	651	828	884
Pilot Mound township, including Pilot Mound town and part of Frazer town	739	845	930
Union township, including part of Berkley town	831	904	1,120
Worth township, including part of Luther town	681	655	777
Yell township, including parts of Frazer and Ogden towns	2,161	2,322	2,505
Bremer County	**16,728**	**15,843**	**16,305**
Dayton township	768	732	812
Douglas township	760	757	807
Franklin township	707	703	781
Frederika township, including Frederika town	606	593	623
Fremont township, including Tripoli town	1,639	1,436	1,365
Jackson township, including Janesville town	699	777	894
Jefferson township, including Denver town	1,038	858	688
Lafayette township	660	647	668
Le Roy township	382	342	469
Maxfield township, including Readlyn town	1,308	1,087	887
Polk township, including Plainfield town	1,160	1,174	1,320
Sumner township, coextensive with Sumner town	1,511	1,404	2,132
Sumner No. 2 township	620	562	.....
Warren township	870	859	938
Washington township	678	707	741
Waverly township, coextensive with Waverly city	3,352	3,205	3,177
Buchanan County	**19,890**	**19,748**	**21,427**
Buffalo township, including Stanley town and part of Aurora town	963	994	1,065
Byron township, including Winthrop town	1,102	1,133	1,280
Cono township	682	640	688
Fairbank, township, including part of Fairbank town	1,299	1,273	1,440
Fremont township	649	666	842
Hazelton township, including Hazelton town	1,244	1,240	1,268
Homer township	911	820	885
Jefferson township, including Brandon town	1,057	882	1,000
Liberty township, including Quasqueton town	1,149	1,106	1,242
Madison township, including Lamont town and part of Aurora town	1,191	1,235	1,327
Middlefield township	565	594	658
Newton township	642	644	802
Perry township, including Jesup town	1,488	1,477	1,582
Sumner township	506	558	612
Washington township, including Independence city	5,791	5,821	6,043
Westburg township	621	605	715
Buena Vista County	**18,556**	**15,981**	**16,975**
Barnes township, including Linn Grove and Rembrandt towns	1,342	1,071	1,054
Brooke township	474	468	585
Coon township	652	621	716
Elk township	580	570	680
Fairfield township, including Albert City town	1,293	1,003	861
Grant township	691	700	717
Hayes township	404	411	403
Lee township	617	565	620
Lincoln township	544	514	541
Maple Valley township	579	728	770
Newell township, including Newell town	1,407	1,325	1,475
Nokomis township, including Alta town	1,985	1,658	1,655
Poland township, including Marathon town	1,159	1,120	1,417
Providence township	600	656	868
Scott township	597	566	577
Sioux Rapids township, coextensive with Sioux Rapids town	1,080	868	1,005
Storm Lake township, including Storm Lake city	3,818	2,596	2,419
Washington township, including Truesdale town	634	541	552
Butler County	**17,845**	**17,119**	**17,955**
Albion township, including part of Parkersburg town	1,596	1,433	1,689
Beaver township, including New Hartford town	1,140	1,223	1,349
Bennezette township	794	681	680
Butler township, including part of Clarksville town	1,497	1,471	1,527
Coldwater township, including Greene town	2,043	1,836	1,967
Dayton township	655	633	641
Fremont township	712	757	757
Jackson township, including parts of Allison and Clarksville towns	922	781	811
Jefferson township	655	642	657
Madison township	704	755	679
Monroe township, including Aplington town and part of Parkersburg town	1,498	1,363	1,388
Pittsford township, including Dumont town and part of Bristow town	1,270	1,283	1,202
Ripley township	627	602	621
Shell Rock township, including Shell Rock town	1,471	1,461	1,547
Washington township	795	756	925
West Point township, including parts of Allison and Bristow towns	1,465	1,439	1,506
Calhoun County	**17,783**	**17,090**	**18,569**
Butler township, including parts of Jolley and Pomeroy towns	1,620	1,514	1,674
Calhoun township	424	467	498
Cedar township, including Rinard and Somers towns	979	936	869
Center township, including part of Rockwell City town	1,051	885	755
Elm Grove township, including Yetter town	846	670	713
Garfield township, including part of Lytton town	613	705	722
Greenfield township, including Knierim town	809	923	1,020
Jackson township	602	555	677
Lake City township, coextensive with Lake City	2,110	2,043	2,703
Lake Creek township	601	555	726
Lincoln township, including Manson town	2,020	1,835	2,119
Logan township	613	618	687
Reading township, including Farnhamville town	987	954	1,014
Sherman township, including part of Pomeroy town	713	703	737
Twin Lakes township, including parts of Jolley and Rockwell City towns	2,214	1,954	1,769
Union township, including Lohrville town	1,200	1,184	1,184
Williams township	581	589	711

TABLE 2.—POPULATION OF COUNTIES BY MINOR CIVIL DIVISIONS: 1920, 1910, AND 1900—Continued.

[For changes in boundaries, etc., between 1910 and 1920, see footnotes; for those between 1900 and 1910, see Reports of the Thirteenth Census: 1910, Vol. II, Table 1, p. 581. For population of incorporated places, see Table 3.]

MINOR CIVIL DIVISION.	1920	1910	1900
Carroll County	**21,549**	**20,117**	**20,319**
Arcadia township, including Arcadia town	1,012	1,064	1,205
Carroll township, comprising part of Carroll city	4,230	3,520	3,810
Eden township, including Templeton town	993	1,034	1,079
Glidden township, including Glidden and Ralston towns	1,711	1,704	1,670
Grant township, including part of Carroll city and part of Lidderdale town	627	605	678
Jasper township, including Lanesboro town	942	881	714
Kniest township	959	890	905
Maple River township	782	758	.....
Newton township, including Dedham town	874	992	1,163
Pleasant Valley township, including Willey town	706	662	678
Richland township	515	569	646
Roselle township, including Halbur town	1,017	947	1,019
Sheridan township, including part of Lidderdale town	828	764	779
Union township, including Coon Rapids town	2,075	1,855	1,862
Warren township, including Manning town	2,454	2,030	1,952
Washington township	663	676	791
Wheatland township, including Breda town	1,161	1,166	1,368
Cass County	**19,421**	**19,047**	**21,274**
Atlantic township, coextensive with Atlantic city	5,329	4,560	5,046
Bear Grove township	551	650	747
Benton township	541	600	687
Brighton township, including Marne town	869	851	1,072
Cass township, including Lewis town	1,151	1,190	1,313
Edna township	527	577	755
Franklin township, including Wiota town	781	913	1,020
Grant township, including Anita town	1,965	1,835	1,937
Grove township	574	679	865
Lincoln township	596	645	706
Massena township, including Massena town	1,150	1,111	1,154
Noble township	700	792	877
Pleasant township, including Griswold town	1,825	1,661	1,661
Pymosa township	635	653	753
Union township, including Cumberland town	1,105	1,183	1,302
Victoria township	549	586	740
Washington township	573	561	639
Cedar County	**17,560**	**17,765**	**19,371**
Cass township	524	591	685
Center township, including Tipton city	3,337	3,281	3,817
Dayton township, including Clarence town	1,354	1,338	1,353
Fairfield township	533	602	625
Farmington township, including Durant town	1,531	1,490	1,400
Fremont township, including Stanwood town and part of Mechanicsville town	1,246	1,238	1,161
Gower township	603	734	900
Inland township, including Bennett town	1,087	975	1,065
Iowa township	647	656	839
Linn township	326	312	398
Massillon township	696	714	812
Pioneer township, including part of Mechanicsville town	1,219	1,230	1,249
Red Oak township	402	418	443
Rochester township	507	497	566
Springdale township, including West Branch town	1,639	1,740	1,908
Springfield township, including Lowden town	1,420	1,400	1,426
Sugar Creek township	489	549	624
Cerro Gordo County	**34,675**	**25,011**	**20,672**
Bath township	629	592	572
Clear Lake township [2]	768	673	716
Clear Lake City township,[2] coextensive with Clear Lake city	2,804	2,014	1,706
Dougherty township, including Dougherty town	812	726	717
Falls township, including Plymouth and Rock Falls towns	1,132	1,168	1,224
Geneseo township, including Rockwell town	1,187	1,142	1,350
Grant township	642	619	763
Grimes township, including Meservey and Thornton towns	1,136	998	1,021
Lake township [2]	710	637	683
Lime Creek township	822	1,024	865
Lincoln township	591	533	584
Mason township	483	824	561
Mason City township, coextensive with Mason City	20,065	11,230	6,746
Mount Vernon township	585	568	589
Owen township	507	562	580
Pleasant Valley township, including Swaledale town	772	756	842
Portland township	559	554	643
Union township	471	391	510

[2] CERRO GORDO.—Parts of Clear Lake and Lake townships, comprising Clear Lake city, taken to form Clear Lake City township since 1910.

MINOR CIVIL DIVISION.	1920	1910	1900
Cherokee County	**17,760**	**16,741**	**16,570**
Afton township	612	659	720
Amherst township [3]	559	641	664
Cedar township, including Larrabee town	732	725	800
Cherokee township, including Cherokee city	6,312	5,402	4,363
Diamond township	549	578	718
Grand Meadow township	632	541	613
Liberty township	623	644	677
Marcus township,[3] including Marcus town	1,582	1,419	1,351
Pilot township	493	537	647
Pitcher township, including Aurelia town	1,226	1,157	1,210
Rock township	567	585	618
Sheridan township, including Cleghorn and Meriden towns	1,045	1,059	1,064
Silver township	573	610	725
Spring township	414	487	544
Tilden township	463	503	588
Willow township, including Quimby and Washta towns	1,378	1,194	1,273
Chickasaw County	**15,431**	**15,375**	**17,037**
Bradford township, including Nashua town	2,077	1,963	2,240
Chickasaw township, including Bassett and Ionia towns	1,217	1,364	1,539
Dayton township	646	671	780
Deerfield township	930	974	1,093
Dresden township	671	731	932
Fredericksburg township, including Fredericksburg town	1,243	1,210	1,287
Jacksonville township	1,021	1,098	1,141
New Hampton township, including New Hampton city	3,302	3,023	3,267
Richland township	640	644	778
Stapleton township, including Lawler town	1,282	1,261	1,422
Utica township	958	989	1,134
Washington township, including Alta Vista and North Washington towns	1,444	1,447	1,424
Clarke County	**10,506**	**10,736**	**12,440**
Doyle township, including Hopeville town	696	742	948
Franklin township	552	594	643
Fremont township	528	609	762
Green Bay township	582	573	728
Jackson township, including Woodburn town	917	952	1,135
Knox township	552	602	731
Liberty township	714	731	825
Madison township	425	541	671
Osceola township	574	602	609
Osceola City township, coextensive with Osceola city	2,684	2,416	2,505
Troy township, including Murray town	1,370	1,307	1,606
Ward township	441	547	583
Washington township	471	520	694
Clay County	**15,660**	**12,766**	**13,401**
Clay township, including Royal town	926	781	686
Douglas township	599	568	618
Freeman township, including Dickens town	857	728	784
Garfield township, including Webb town	836	623	658
Gillett Grove township, including Greenville town	785	631	632
Herdland township	624	527	720
Lake township	439	399	412
Lincoln township	623	616	671
Logan township	452	385	451
Lone Tree township, including Everly town	911	792	844
Meadow township	720	619	570
Peterson township, including Peterson town	1,107	965	1,073
Riverton township	509	496	543
Sioux township	550	551	513
Spencer township, coextensive with Spencer city	4,599	3,005	3,095
Summit township, including Fostoria town	687	669	668
Waterford township	436	411	463
Clayton County	**25,032**	**25,576**	**27,750**
Boardman township, including Elkader town	1,902	1,817	2,096
Buena Vista township, including North Buena Vista town	468	460	434
Cass township, including Strawberry Point town	1,810	1,777	1,776
Clayton township, including Clayton town	723	715	763
Cox Creek township, including Littleport town	1,027	992	1,110
Elk township	833	968	1,130
Farmersburg township, including Farmersburg town	855	884	968
Garnavillo township, including Garnavillo town	755	806	894

[3] CHEROKEE.—Part of Amherst township (part of Marcus town) annexed to Marcus township since 1910.

TABLE 2.—POPULATION OF COUNTIES BY MINOR CIVIL DIVISIONS: 1920, 1910, AND 1900—Continued.

[For changes in boundaries, etc., between 1910 and 1920, see footnotes; for those between 1900 and 1910, see Reports of the Thirteenth Census: 1910, Vol. II, Table 1 p. 585. For population of incorporated places, see Table 3.]

MINOR CIVIL DIVISION.	1920	1910	1900
Clayton County—Continued.			
Giard township	803	847	1,117
Grand Meadow township	669	697	830
Highland township	552	623	677
Jefferson township, including Guttenburg town and part of Osterdock town	2,444	2,740	2,609
Lodomillo township, including part of Edgewood town	1,169	1,184	1,395
Mallory township, including part of Osterdock town	952	1,017	1,156
Marion township	891	934	986
Mendon township, including McGregor city and North McGregor town	2,983	2,817	3,114
Millville township	761	800	881
Monona township, including Luana and Monona towns	1,941	1,752	1,728
Read township	583	669	792
Sperry township, including Volga town	1,011	1,037	1,207
Volga township, including Elkport and Garber towns	1,091	1,183	1,200
Wagner township, including St. Olaf town	809	857	887
Clinton County	43,371	45,394	43,832
Bloomfield township, including Delmar town	1,251	1,325	1,460
Brookfield township	779	820	911
Camanche township, including Camanche town	1,025	1,029	1,183
Center township	830	874	995
Clinton township, coextensive with Clinton city	24,151	25,577	22,698
Deep Creek township, including Goose Lake town	695	867	979
Dewitt township, including Dewitt city	2,824	2,735	2,622
Eden township, including Low Moor town	887	943	1,076
Elk River township, including Andover town	1,022	1,170	1,253
Grant township [4]	609	607	732
Hampshire township	627	714	774
Liberty township, including Toronto town	641	622	95
Lincoln township	487	531	50
Olive township, including Calamus town	1,170	1,183	,296
Orange township, including Grand Mound town	1,009	987	,036
Sharon township, including Lost Nation town	1,171	1,251	1,170
Spring Rock township, including Wheatland town	1,229	1,247	1,169
Spring Valley township	360	385	384
Washington township	636	678	7
Waterford township, including Charlotte town	1,166	1,067	1,224
Welton township, including Welton town	802	782	843
Crawford County	20,614	20,041	21,685
Boyer township	533	497	514
Charter Oak township, including Charter Oak town	1,365	1,313	1,491
Denison township, including Denison city	4,163	3,715	3,646
East Boyer township	520	543	629
Goodrich township	571	600	807
Hanover township	651	706	746
Hayes township	532	560	736
Iowa township, including Aspinwall town	748	763	952
Jackson township	622	611	659
Milford township, including Deloit town	795	912	1,085
Morgan township	585	610	836
Nishnabotny township, including Manilla town	1,767	1,678	1,655
Otter Creek township, including Kiron and Schleswig towns	1,596	1,390	1,187
Paradise township, including part of Arion town	683	694	788
Soldier township, including Ricketts town	693	638	653
Stockholm township	650	754	946
Union township, including Dow City town and part of Arion town	1,317	1,296	1,408
Washington township, including Buck Grove town	747	731	793
Westside township, including Vail and Westside towns	1,531	1,466	1,518
Willow township	545	564	636
Dallas County	25,120	23,628	23,058
Adams township	705	786	1,018
Adel township, including Adel and Dallas Center towns	3,063	2,770	2,691
Beaver township, including Bouton town	764	777	811
Boone township	735	692	718
Colfax township	635	714	812
Dallas township, including Dawson town	849	898	908
Des Moines township, including Woodward town	2,946	2,308	1,463
Grant township, including Granger town	974	858	863
Lincoln township	686	721	785
Linn township, including Linden town	925	983	1,109
Spring Valley township, including Perry city	6,349	5,334	4,858
Sugar Grove township, including Minburn town	1,130	1,182	1,183
Union township, including Dexter and Redfield towns	2,348	2,376	2,240
Van Meter township, including De Soto and Van Meter towns	1,298	1,535	1,678
Walnut township, including Waukee town	1,009	1,001	1,080
Washington township	704	693	841
Davis County	12,574	13,315	15,620
Bloomfield township, coextensive with Bloomfield city	2,064	2,028	2,105
Cleveland township	663	795	941
Drakesville township, including Drakesville town	469	490	503
Fabius township	679	728	986
Fox River township	582	691	822
Grove township	753	774	984
Lick Creek township, including Floris town	1,023	969	1,168
Marion township	651	792	938
Perry township	473	496	593
Prairie township, including Pulaski town	763	798	779
Roscoe township	406	376	446
Salt Creek township	698	847	1,091
Soap Creek township	756	841	1,034
Union township	916	913	1,118
West Grove township	746	746	857
Wyacondah township	927	1,031	1,255
Decatur County	16,566	16,347	18,115
Bloomington township	671	632	726
Burrell township, including part of Davis City town	789	1,028	1,264
Center township	715	734	796
Decatur township, including Decatur City town	926	1,023	1,093
Eden township	700	806	1,050
Fayette township, including Lamoni town	2,174	1,967	2,025
Franklin township, including Weldon town	963	944	935
Garden Grove township, including Garden Grove and Le Roy towns	1,356	1,332	1,344
Grand River township	428	452	562
Hamilton township, including Pleasanton town	786	709	814
High Point township	604	619	799
Leon township, coextensive with Leon town	2,193	1,991	1,905
Long Creek township, including Van Wert town	1,201	1,156	1,150
Morgan township	487	528	693
New Buda township, including part of Davis City town	691	614	786
Richland township, including Grand River town	1,233	1,029	1,287
Woodland township	649	723	886
Delaware County	18,183	17,888	19,185
Adams township, including part of Ryan town	991	916	868
Bremen township, including part of Dyersville town	999	883	968
Coffins Grove township, including Masonville town	861	927	900
Colony township, including Colesburg town	1,103	1,124	1,183
Delaware township, including Manchester city	3,759	3,437	3,680
Delhi township, including Delhi town	1,033	1,040	1,030
Elk township, including Greeley town	1,091	1,123	1,270
Hazel Green township, including part of Ryan town	728	768	857
Honey Creek township, including part of Edgewood town	986	994	1,152
Milo township	699	715	731
North Fork township	757	753	908
Oneida township, including Delaware, Earlville, and Oneida towns	1,577	1,564	1,673
Prairie township	589	588	592
Richland township, including Dundee town	889	826	873
South Fork township, including Hopkinton town	1,565	1,653	1,762
Union township	556	577	648
Des Moines County	35,520	36,145	35,989
Augusta township	376	394	445
Benton township	795	809	900
Burlington township,[5] comprising part of Burlington city	23,955	25,120	24,099
Concordia township [5]	300	.....	.....
Danville township, including Danville and Middletown towns	1,141	1,111	1,185
Flint River township, including West Burlington town and part of Burlington city	2,310	2,416	2,346
Franklin township	877	826	984
Huron township	744	772	900
Jackson township	284	183	270
Pleasant Grove township	633	680	848
Tama township [5]	526	.....	.....
Union township	969	1,047	1,249
Washington township	822	827	845
Yellow Springs township, including Mediapolis town	1,788	1,960	1,918

[4] CLINTON.—Name of Grant township changed from Berlin since 1910.

[5] DES MOINES.—Part of Burlington township annexed to Burlington city and parts taken to form Concordia and Tama townships since 1910.

TABLE 2.—POPULATION OF COUNTIES BY MINOR CIVIL DIVISIONS: 1920, 1910, AND 1900—Continued.

[For changes in boundaries, etc., between 1910 and 1920, see footnotes; for those between 1900 and 1910, see Reports of the Thirteenth Census: 1910, Vol. II, Table 1, p. 585. For population of incorporated places, see Table 3.]

MINOR CIVIL DIVISION.	1920	1910	1900
Dickinson County	**10,241**	**8,137**	**7,995**
Center Grove township, including Arnolds Park town and part of Spirit Lake town	2,808	1,919	1,901
Diamond Lake township	506	397	268
Excelsior township	515	286	427
Lakeville township	404	369	314
Lloyd township, including Terril town	955	614	623
Milford township, including part of Milford town	668	762	751
Okoboji township, including part of Milford town	1,205	949	829
Richland township, including part of Superior town	525	462	490
Silver Lake township, including Lake Park town	1,117	891	836
Spirit Lake township, including Orleans town and part of Spirit Lake town	476	448	445
Superior township, including part of Superior town	551	542	578
Westport township	511	495	533
Dubuque County	**58,262**	**57,450**	**56,403**
Cascade township, including part of Cascade town	1,046	1,179	1,250
Center township, including Centralia, Graf, and Lattners towns	879	1,016	1,210
Concord township, including Holy Cross town	902	960	1,049
Dodge township, including Worthington town and part of Farley town	1,052	979	1,062
Dubuque township	2,349	1,517	1,510
Iowa township	659	688	738
Jefferson township, including Sherrill town	1,137	1,200	1,300
Julien township, coextensive with Dubuque city	39,141	38,494	36,297
Liberty township, including Luxembourg town	792	806	955
Mosalem township	617	724	942
New Wine township, including New Vienna town and part of Dyersville town	2,935	2,829	2,724
Peru township, including Durango town	803	848	976
Prairie Creek township, including Bernard town	767	735	872
Table Mound township	821	973	951
Taylor township, including Epworth town and part of Farley town	1,834	1,888	1,884
Vernon township	760	812	853
Washington township, including part of Zwingle town	669	692	737
Whitewater township, including part of Cascade town	1,099	1,080	1,093
Emmet County	**12,627**	**9,816**	**9,936**
Armstrong Grove township, including Armstrong town	1,354	1,038	1,391
Center township, including Gruver town	655	532	573
Denmark township, including Ringsted town	1,233	907	761
Ellsworth township	500	481	458
Emmet township	370	375	393
Estherville township, including Estherville city	5,292	3,858	3,713
High Lake township, including part of Wallingford town	728	615	589
Iowa Lake township	436	337	293
Jack Creek township	474	396	441
Lincoln township, including Dolliver town	524	395	342
Swan Lake township	490	382	493
Twelve Mile Lake township, including part of Wallingford town	571	499	489
Fayette County	**29,251**	**27,919**	**29,845**
Auburn township, including St. Lucas town	1,051	1,088	1,256
Banks township	675	715	785
Bethel township	668	667	768
Center township, including Randalia town	824	806	826
Clermont township, including Clermont town	1,255	1,211	1,314
Dover township	941	1,013	1,168
Eden township, including Wauconma town	1,201	1,222	1,402
Fairfield township, including Arlington town	1,474	1,451	1,824
Fayette township, coextensive with Fayette town	1,085	1,112	1,315
Fremont township, including Westgate town	1,023	998	1,080
Harlan township, including Maynard town	1,102	1,083	1,205
Illyria township, including Wadena town	1,102	1,037	1,104
Jefferson township, including Oelwein city	8,318	7,006	6,076
Oran township, including part of Fairbank town	828	860	961
Pleasant Valley township, including Elgin town	1,307	1,271	1,507
Putnam township	720	720	783
Scott township	546	579	674
Smithfield township	682	685	771
Union township	638	688	753
West Union township, coextensive with West Union city	1,777	1,652	1,935
Westfield township	755	814	958
Windsor township, including Hawkeye town	1,272	1,231	1,380
Floyd County	**18,860**	**17,119**	**17,754**
Cedar township	485	514	586
Charles City township, coextensive with Charles City	7,350	5,892	4,227
Floyd township, including Floyd town	1,639	959	1,138
Niles township	725	651	791
Floyd County—Continued.			
Pleasant Grove township	507	559	650
Riverton township	864	865	1,100
Rock Grove township,[6] including Nora Springs town and part of Rudd town	1,526	1,551	1,845
Rockford township,[6] including Rockford town and part of Rudd town	1,682	1,516	1,662
Rudd township,[6] including part of Rudd town	1,000	829	1,017
St. Charles township	1,175	1,329	1,683
Scott township	638	574	674
Ulster township,[6] including part of Rudd town	688	676	899
Union township, including Marble Rock town	1,181	1,204	1,482
Franklin County	**16,807**	**14,780**	**14,996**
Clinton township, coextensive with Sheffield town	1,106	824	688
Geneva township, including Geneva town	788	775	783
Grant township	675	612	699
Hamilton township, including part of Coulter town	618	588	615
Ingham township, including Hansell town	730	665	676
Lee township	582	562	660
Marion township, including Latimer town and part of Coulter town	1,255	1,176	920
Morgan township, including part of Dows town	1,060	1,076	1,139
Mott township	476	534	547
Oakland township, including Popejoy town	840	827	840
Osceola township, including part of Ackley town	703	748	779
Reeve township	606	626	659
Richland township	560	596	613
Ross township	686	694	687
Scott township, including Alexander town	902	803	770
Washington township, coextensive with Hampton city	2,992	2,617	2,727
West Fork township	666	532	650
Wisner township	562	525	544
Fremont County	**15,447**	**15,623**	**18,546**
Benton township	729	704	981
Fisher township, including Farragut town	1,176	1,176	1,379
Franklin township, coextensive with Hamburg city	2,017	1,817	2,079
Green township	754	873	1,000
Locust Grove township	575	583	743
Madison township	708	715	878
Monroe township, including Imogene town	765	980	1,086
Prairie township	428	471	572
Riverside township, including Randolph town	1,015	902	1,007
Riverton township, including Riverton town	953	1,000	1,221
Ross township, comprising part of Tabor town	1,066	909	934
Scott township, including Thurman town	1,236	1,257	1,575
Sidney township, including Sidney town	2,588	2,831	3,368
Walnut township	418	481	529
Washington township	1,014	884	1,194
Greene County	**16,467**	**16,023**	**17,820**
Bristol township	677	740	828
Cedar township	626	583	629
Dawson township	595	650	722
Franklin township	727	814	871
Grant township	493	506	632
Greenbrier township	562	622	698
Hardin township	556	614	756
Highland township, including Churdan town	1,172	1,055	1,101
Jackson township	631	620	700
Jefferson township, coextensive with Jefferson city	3,416	2,477	2,601
Junction township, including Dana and Grand Junction towns	2,156	2,312	2,484
Kendrick township	615	659	795
Paton township, including Paton town	1,056	1,070	1,019
Scranton township, including Scranton town	1,433	1,433	1,555
Washington township, including Rippey town	1,223	1,298	1,619
Willow township	529	570	716
Grundy County	**14,420**	**13,574**	**13,757**
Beaver township, including Stout town	959	906	833
Blackhawk township, including Reinbeck town	1,988	1,820	1,801
Clay township, including Beaman and Conrad towns	1,345	1,374	1,404
Colfax township, including Holland town	918	868	921
Fairfield township	653	759	800
Felix township	639	589	691
German township	725	862	933
Grant township, including Dike town	991	859	680
Lincoln township	576	627	676
Melrose township	624	579	632
Palermo township, including Grundy Center town	2,418	1,986	1,976
Pleasant Valley township	721	706	788
Shiloh township, including Wellsburg town	1,184	1,023	978
Washington township, including Morrison town	654	616	644

[6] FLOYD.—Parts of Rock Grove, Rockford, and Ulster townships annexed to Rudd town since 1910.

TABLE 2.—POPULATION OF COUNTIES BY MINOR CIVIL DIVISIONS: 1920, 1910, AND 1900—Continued.

[For changes in boundaries, etc., between 1910 and 1920, see footnotes; for those between 1900 and 1910, see Reports of the Thirteenth Census: 1910, Vol. II, Table 1, p. 585. For population of incorporated places, see Table 3.]

MINOR CIVIL DIVISION.	1920	1910	1900
Guthrie County	**17,596**	**17,374**	**18,729**
Baker township	646	562	688
Bear Grove township	626	684	710
Beaver township, including Menlo town	1,372	1,374	1,477
Cass township, including Panora town and part of Yale town	2,166	2,389	2,480
Dodge township, including Bagley town	1,101	1,126	1,033
Grant township, including part of Adair town	687	735	794
Highland township, including Bayard town	1,351	1,144	1,238
Jackson township	660	713	820
Orange township	560	430	646
Penn township	363	371	414
Richland township, including Jamaica town and part of Yale town	1,050	1,199	1,286
Seely township	647	608	742
Stuart township, including part of Stuart city	1,450	1,529	1,691
Thompson township, including part of Casey town	1,385	1,306	1,284
Union township	472	405	463
Valley township, including Guthrie Center town	2,374	2,014	1,986
Victory township	686	785	977
Hamilton County	**19,531**	**19,242**	**19,514**
Blairsburg township, including Blairsburg town	834	757	780
Boone township, coextensive with Webster City	5,657	5,208	4,613
Cass township	613	654	686
Clear Lake township, including Stanhope town	1,074	1,052	1,159
Ellsworth township	858	938	1,005
Freedom township	489	536	589
Fremont township	500	555	607
Hamilton township	591	748	744
Independence township, including Kamrar town	813	820	805
Liberty township	755	757	772
Lincoln township, including part of Ellsworth town	1,154	1,196	1,246
Lyon township, including Jewell town and part of Ellsworth town	1,658	1,537	1,642
Marion township, including part of Stratford town	1,281	1,287	1,297
Rose Grove township	637	620	635
Scott township	908	926	987
Webster township	653	704	879
Williams township, including Williams town	1,056	947	1,068
Hancock County	**14,723**	**12,731**	**13,752**
Amsterdam township, including Kanawha town	1,211	993	899
Avery township, including part of Goodell town	831	808	885
Bingham township, including Woden town	789	689	696
Boone township, including part of Corwith town	603	621	587
Britt township, including Britt town	2,166	1,685	1,945
Concord township, including Garner town	1,877	1,519	1,829
Crystal township, including Crystal Lake town	788	572	718
Ell township, including Klemme town	970	767	756
Ellington township	801	823	941
Erin township	557	523	516
Garfield township	677	609	588
Liberty township[7]	564	506	616
Madison township	738	641	652
Magor township, including part of Corwith town	1,021	870	955
Orthel township	571	537	620
Twin Lake township, including part of Goodell town	574	508	549
Hardin County	**23,337**	**20,921**	**22,794**
Alden township, including Alden town	1,833	1,631	1,695
Buckeye township, including Buckeye town	779	701	637
Clay township, including Steamboat Rock town	1,017	1,062	1,153
Concord township	860	857	893
Eldora township, including part of Eldora city	3,140	2,512	2,872
Ellis township	602	654	677
Etna township, including part of Ackley town	2,200	2,106	2,432
Grant township	642	670	796
Hardin township, including Iowa Falls city	5,001	3,737	3,846
Jackson township	857	815	928
Pleasant township, including part of Eldora city	1,219	1,190	1,324
Providence township, including New Providence town	875	911	1,087
Sherman township, including Radcliffe town	1,276	1,237	1,321
Tipton township, including Hubbard town	1,311	1,220	1,390
Union township, including Union and Whitten towns	1,665	1,618	1,743
Harrison County	**24,488**	**23,162**	**25,597**
Allen township	596	633	669
Boyer township, including Woodbine town	2,266	2,310	2,167
Calhoun township	509	526	506
Cass township	843	935	924
Cincinnati township	534	517	678
Clay township	457	467	731
Douglas township	750	706	785
Harrison township, including Dunlap town	2,128	1,646	2,178
Jackson township, including Pisgah town	970	769	682
Jefferson township, including Logan town	2,619	2,596	2,593
La Grange township	724	743	728
Lincoln township	600	579	654
Little Sioux township, including Little Sioux town	1,114	1,048	1,275

[7] HANCOCK.—Name of Liberty township changed from German since 1910.

MINOR CIVIL DIVISION.	1920	1910	1900
Harrison County—Continued.			
Magnolia township, including Magnolia town	1,286	1,345	1,381
Morgan township, including Mondamin town	907	861	833
Raglan township	529	567	657
St. John township, including Missouri Valley city	4,876	4,042	5,125
Taylor township, including Modale town	819	830	887
Union township	800	907	1,015
Washington township, including Persia town	1,161	1,135	1,179
Henry County	**18,298**	**18,640**	**20,022**
Baltimore township	641	710	871
Canaan township, including Mount Union town	908	905	947
Center township[8]	1,914	2,059	2,064
Jackson township	630	629	804
Jefferson township, including Wayland town and part of Coppock town	1,707	1,604	1,621
Marion township	683	707	810
Mount Pleasant township,[8] coextensive with Mount Pleasant city	3,987	3,874	4,109
New London township, including New London town	1,811	1,938	1,869
Salem township, including Hillsboro and Salem towns	1,516	1,523	1,653
Scott township, including Winfield town	1,609	1,655	1,639
Tippecanoe township, including Rome town	934	978	1,369
Trenton township	846	981	1,124
Wayne township, including Olds town	1,112	1,077	1,142
Howard County	**13,705**	**12,920**	**14,512**
Afton township, including part of Elma town	1,457	1,342	1,527
Albion township	597	509	622
Chester township, including Chester town	710	665	718
Forest City township, including Lime Springs town	1,109	1,001	1,236
Howard township, including part of Elma town	1,314	1,390	1,494
Howard Center township	574	548	687
Jamestown township, including part of Riceville town	916	944	1,014
New Oregon township, including Protivin town	1,130	1,136	1,310
Oak Dale township	425	430	567
Paris township	969	991	1,058
Saratoga township	594	650	721
Vernon Springs township, including Cresco city	3,910	3,314	3,558
Humboldt County	**12,951**	**12,182**	**12,867**
Avery township, including Bradgate town	774	724	791
Beaver township	625	599	696
Corinth township	342	568	580
Dakota township, coextensive with Dakota town	439	391	362
Delana township, including Bode town	1,130	1,030	1,068
Grove township	557	582	648
Humboldt township, including Livermore town	1,224	1,097	1,207
Lake township, including Hardy town	742	700	765
Norway township, including Thor town	968	954	1,057
Rutland township, including Rutland town	797	801	884
Springvale township, coextensive with Humboldt town	2,232	1,809	1,474
Vernon township, including Renwick town and part of Luverne town	1,207	1,050	1,129
Wacousta township, including Ottosen town	850	748	826
Weaver township, including Pioneer town and part of Gilmore City town	1,064	1,129	1,180
Ida County	**11,689**	**11,296**	**12,327**
Battle township	559	608	673
Blaine township, including Arthur town	885	878	822
Corwin township, including Ida Grove city	2,532	2,405	2,634
Douglas township	568	638	723
Galva township, including Galva town	1,116	931	1,103
Garfield township	567	624	668
Grant township	586	580	650
Griggs township, including Holstein town	1,812	1,589	1,602
Hayes township	589	700	858
Logan township	606	589	645
Maple township, including Battle Creek town	1,363	1,198	1,287
Silver Creek township	506	556	662
Iowa County	**18,600**	**[9] 18,409**	**[9] 19,544**
Dayton township	691	728	755
English township, including Millersburg and North English towns	2,001	1,916	1,964
Fillmore township, including Parnell town	1,145	1,233	1,395
Greene township	1,049	968	1,013
Hartford township, including parts of Ladora and Victor towns	1,657	1,521	1,521

[8] HENRY.—Part of Center township, comprising Mount Pleasant city, taken to form Mount Pleasant township since 1910.

[9] IOWA.—Totals for 1910 and 1900 include population (1,922 and 1,971, respectively) of Amana and Cono townships, annexed to other townships since 1910. Changes in township boundaries since 1910: Part of Cono annexed to Honey Creek; remainder of Cono and parts of Honey Creek and Washington annexed to Marengo; parts of Marengo annexed to Sumner, Washington, and Hilton; parts of Amana and Iowa annexed to Hilton, part of Amana annexed to Lenox; remainder of Amana and part of Lenox annexed to Washington.

TABLE 2.—POPULATION OF COUNTIES BY MINOR CIVIL DIVISIONS: 1920, 1910, AND 1900—Continued.

[For changes in boundaries, etc., between 1910 and 1920, see footnotes; for those between 1900 and 1910, see Reports of the Thirteenth Census: 1910, Vol. II, Table 1, p. 585. For population of incorporated places, see Table 3.]

MINOR CIVIL DIVISION.	1920	1910	1900
Iowa County—Continued.			
Hilton township [9]	856	691	694
Honey Creek township [9]	656	791	904
Iowa township [9]	785	851	934
Lenox township [9]	1,342	362	429
Lincoln township	660	709	707
Marengo township,[9] including Marengo city	2,795	2,348	2,662
Pilot township	721	766	775
Sumner township,[9] including part of Ladora town	663	608	655
Troy township, including Williamsburg town	2,005	1,782	1,888
Washington township [9]	837	466	505
York township	737	747	772
Jackson County	**19,931**	**21,258**	**23,615**
Bellevue township, including Bellevue town	2,398	2,623	2,501
Brandon township	691	862	1,133
Butler township	603	699	788
Fairfield township, including part of Spragueville town	609	656	778
Farmers Creek township	815	907	1,026
Iowa township, including part of Miles city	978	1,017	1,133
Jackson township, including Springbrook town	790	820	833
Maquoketa township, including part of Maquoketa city	2,533	2,500	2,859
Monmouth township, including Baldwin and Monmouth towns	1,066	1,211	1,520
Otter Creek township, including part of Zwingle town	654	648	762
Perry township, including Andrew town	1,027	994	1,179
Prairie Springs township, including part of La Motte town	672	718	784
Richland township, including part of La Motte town	705	767	834
South Fork township, including Hurstsville town and part of Maquoketa city	2,788	2,897	3,144
Tete Des Morts township	513	584	767
Union township, including Sabula town	1,043	1,130	1,252
Van Buren township, including Preston town and parts of Miles city and Spragueville town	1,338	1,418	1,487
Washington township, including Green Island town	708	807	835
Jasper County	**27,855**	**27,034**	**26,976**
Buena Vista township	918	896	960
Clear Creek township	740	796	891
Des Moines township, including Prairie City town	1,819	1,993	2,125
Elk Creek township	859	904	1,064
Fairview township, including Monroe town	2,094	2,028	2,326
Hickory Grove township	703	656	743
Independence township, including Baxter town	1,288	1,361	1,422
Kellogg township, including Kellogg town	1,238	1,255	1,353
Lynn Grove township, including Lynnville and Sully towns	1,716	1,492	1,472
Malaka township	569	601	630
Mariposa township	507	635	684
Mound Prairie township	892	1,383	885
Newton township, including Newton city	7,290	5,518	4,637
Palo Alto township, including Reasnor town	1,038	1,035	1,209
Poweshiek township, including Mingo and Valeria towns	1,170	1,259	1,423
Richland township	653	755	802
Rock Creek township	522	631	613
Sherman township	592	573	645
Washington township, including Colfax city	3,247	3,263	3,091
Jefferson County	**16,440**	**15,951**	**17,437**
Black Hawk township	710	745	722
Buchanan township	761	817	947
Cedar township	551	566	673
Center township	969	866	.....
Des Moines township	768	785	962
Fairfield township, coextensive with Fairfield city	5,948	4,970	5,950
Liberty township, including Libertyville town	1,007	1,058	1,017
Lockridge township, including Lockridge city	1,049	1,086	1,229
Locust Grove township, including Batavia town	1,155	1,243	1,540
Penn township, including Pleasant Plain town	1,007	1,152	1,322
Polk township, including Packwood town	1,096	1,040	1,265
Round Prairie township	732	815	887
Walnut township, including part of Coppock town	687	808	923
Johnson County	**26,462**	**25,914**	**24,817**
Big Grove township, including Solon town	1,102	1,138	1,228
Cedar township	598	705	803
Clear Creek township, including Tiffin town	656	622	557
East Lucas township	435	421	538
Fremont township, including Lone Tree town	1,491	1,637	1,550
Graham township	643	669	667
Hardin township	618	688	691
Jefferson township	700	675	749
Liberty township, including Hills town	704	636	577
Lincoln township	417	432	454

[9] Iowa.—For footnote, see preceding page.

MINOR CIVIL DIVISION.	1920	1910	1900
Johnson County—Continued.			
Lucas township, coextensive with Iowa City	11,267	10,091	7,987
Madison township	410	437	472
Monroe township	612	672	843
Newport township	489	560	589
Oxford township, including Oxford town	1,250	1,348	1,515
Penn township, including North Liberty town	613	662	688
Pleasant Valley township	443	465	514
Scott township	689	761	775
Sharon township	1,033	1,027	1,041
Union township	666	669	811
Washington township	1,086	1,043	1,066
West Lucas township, including Coralville town	540	556	702
Jones County	**18,607**	**19,050**	**21,954**
Cass township	604	655	851
Castle Grove township	663	688	784
Clay township	558	537	673
Fairview township, including Anamosa city	3,850	4,006	4,366
Greenfield township, including Martelle town	732	781	842
Hale township	693	790	1,012
Jackson township	612	669	818
Lovell township, including Monticello city	2,975	2,763	3,014
Madison township, including Center Junction town and parts of Onslow and Wyoming towns	909	1,006	1,253
Oxford township, including Oxford Junction town	1,487	1,584	1,605
Richland township, including part of Cascade town	708	759	801
Rome township, including Olin town	1,438	1,237	1,734
Scotch Grove township	639	653	855
Washington township	466	544	580
Wayne township	915	900	1,046
Wyoming township, including parts of Onslow and Wyoming towns	1,358	1,478	1,720
Keokuk County	**20,983**	**21,160**	**[10] 24,979**
Adams township, including Keswick town	962	875	949
Benton township, including Hedrick town	1,616	1,768	2,108
Clear Creek township	701	689	796
East Lancaster township	354	376	.....
English River township, including South English and Webster towns	1,270	1,177	1,240
Jackson township, including Ollie town	1,145	1,124	1,275
Lafayette township, including Harper and Keota towns	1,982	1,951	2,060
Liberty township, including Kinross town	941	949	1,000
Plank township [10]	872	948	1,147
Prairie township, including Thornburg town	1,068	1,165	1,453
Richland township, including Richland town	1,402	1,363	1,434
Sigourney township, including Sigourney city	2,523	2,360	2,372
Steady Run township, including Martinsburg town	838	944	1,186
Van Buren township	754	757	865
Warren township, including Delta town	1,364	1,445	1,526
Washington township, including What Cheer city	2,540	2,620	4,286
West Lancaster township, including Hayesville town	642	649	.....
Kossuth County	**25,082**	**21,971**	**22,720**
Algona township, coextensive with Algona city	3,724	2,908	2,911
Buffalo township, including Titonka town	831	791	723
Burt township, including Burt town and part of Lonerock town	1,301	1,059	1,090
Cresco township	608	502	567
Eagle township	335	284	249
Fenton township, including Fenton town and part of Lonerock town	1,153	873	763
Garfield township	693	671	662
German township	650	628	668
Grant township	371	336	383
Greenwood township, including Bancroft town	1,484	1,417	1,414
Harrison township, including Swea City town	1,266	901	822
Hebron township	475	499	454
Irvington township	742	699	767
Ledyard township, including Lakota and Ledyard towns	1,213	1,066	1,170
Lincoln township	506	429	518
Lotts Creek township	752	694	663
Luverne township, including part of Luverne town	1,040	833	890
Plum Creek township	448	425	474
Portland township	507	496	531
Prairie township	711	616	685
Ramsay township	631	575	544
Riverdale township	582	508	596
Seneca township	563	540	637
Sherman township	497	535	564
Springfield township	434	399	368
Swea township	518	503	565
Union township	622	557	577
Wesley township, including Wesley town	1,040	1,055	1,362
Whittemore township, including Whittemore town	1,385	1,112	1,103

[10] KEOKUK.—Total for 1900 includes population (1,282) of Lancaster township, taken to form East and West Lancaster townships between 1900 and 1910; name of Plank township changed from German since 1910.

TABLE 2.—POPULATION OF COUNTIES BY MINOR CIVIL DIVISIONS: 1920, 1910, AND 1900—Continued.

[For changes in boundaries, etc., between 1910 and 1920, see footnotes; for those between 1900 and 1910, see Reports of the Thirteenth Census: 1910, Vol. II, Table 1, p. 585. For population of incorporated places, see Table 3.]

MINOR CIVIL DIVISION.	1920	1910	1900
Lee County	**39,676**	**36,702**	**39,719**
Cedar township	872	863	827
Charlestown township	730	786	935
Denmark township	617	674	717
Des Moines township	808	799	1,004
Franklin township, including Donnellson and Franklin towns	1,313	1,290	1,397
Green Bay township	684	744	898
Harrison township	595	614	735
Jackson township, including Keokuk city	15,810	15,446	16,243
Jefferson township	604	607	796
Madison township, coextensive with Fort Madison city	12,066	8,900	9,278
Marion township, including St. Paul town	803	746	861
Montrose township, including Montrose town	1,404	1,780	1,813
Pleasant Ridge township	619	588	795
Van Buren township	515	613	876
Washington township	946	910	991
West Point township, including West Point town	1,260	1,312	1,550
Linn County	**74,004**	**60,720**	**55,392**
Bertram township, including Bertram town	605	618	859
Boulder township, including Prairieburg town	834	896	987
Brown township, including Springville town	1,600	1,637	1,848
Buffalo township	412	426	493
Cedar township, including Kenwood Park town and part of Marion city	2,701	1,779	.....
Clinton township	845	796	1,004
College township	1,093	920	917
Fairfax township	1,043	1,002	1,067
Fayette township, including Palo town	617	611	624
Franklin township, including Lisbon and Mount Vernon towns	2,848	3,040	3,381
Grant township, including Walker town	1,139	1,190	1,258
Jackson township, including Coggon town	1,350	1,254	1,363
Linn township	798	807	860
Maine township, including Central City town	1,646	1,564	1,790
Marion township, including part of Marion city	5,876	6,225	6,081
Monroe township, including Robins town	1,017	1,091	1,328
Otter Creek township, including Alburnett town	870	903	933
Putnam township, including Ely town	783	821	897
Rapids township, coextensive with Cedar Rapids city	45,566	32,811	27,081
Spring Grove township	948	834	1,006
Washington township, including Center Point town	1,413	1,495	1,615
Louisa County	**12,179**	**12,855**	**13,516**
Columbus City township, including Columbus City, Columbus Junction, and Cotter towns	2,438	2,794	2,757
Concord township	568	620	828
Eliot township, including Oakville town	1,030	981	873
Elm Grove township	524	496	576
Grandview township, including Grandview and Letts towns	1,404	1,522	1,397
Jefferson township	462	475	608
Marshall township	467	544	608
Morning Sun township, including Morning Sun town	1,343	1,591	1,761
Oakland township	412	462	562
Port Louisa township	654	608	653
Union township	467	529	546
Wapello township, including Wapello city	2,380	2,233	2,347
Lucas County	**15,686**	**13,462**	**16,126**
Benton township	400	587	631
Cedar township	651	658	735
Chariton township, coextensive with Chariton city	5,175	3,794	3,989
English township	934	768	854
Jackson township, including Lucas town	1,237	1,274	2,792
Liberty township	636	755	908
Lincoln township	738	736	746
Otter Creek township	649	677	756
Pleasant township	1,961	799	1,002
Union township, including Derby town	861	873	899
Warren township	580	653	726
Washington township, including Russell town	1,214	1,225	1,342
Whitebreast township	650	663	746
Lyon County	**15,431**	**14,624**	**13,165**
Allison township	399	350	340
Centennial township	470	456	395
Cleveland township	610	561	571
Dale township	623	621	555
Doon township, including Alvord and Doon towns	1,551	1,472	1,370
Elgin township, including Little Rock town	1,022	827	744
Garfield township	553	609	488
Grant township	650	653	621
Larchwood township, including Larchwood and Lester towns	1,107	1,071	1,040
Lyon County—Continued.			
Liberal township, including part of George town	704	731	648
Logan township	614	556	505
Lyon township	597	653	543
Midland township	403	402	385
Richland township, including Inwood town	1,332	1,207	1,041
Riverside township, including part of Rock Rapids town	531	577	455
Rock township, including part of Rock Rapids town	2,478	2,207	2,059
Sioux township	502	516	449
Wheeler township, including part of George town	1,285	1,155	956
Madison County	**15,020**	**15,621**	**17,710**
Center township, coextensive with Winterset city	2,906	2,818	3,039
Crawford township, including Patterson town and part of Bevington town	658	707	830
Douglas township	703	736	899
Grand River township, including Macksburg town	829	763	900
Jackson township	643	615	766
Jefferson township	563	648	863
Lee township	457	497	606
Lincoln township	694	699	798
Madison township, including Earlham town	1,460	1,459	1,424
Monroe township	554	649	737
Ohio township, including Truro town	877	940	958
Penn township	641	698	765
Scott township	771	781	960
South township, including St. Charles town	1,133	1,194	1,445
Union township	541	595	770
Walnut township, including East Peru town	987	1,135	1,113
Webster township	603	687	837
Mahaska County	**26,270**	**29,860**	**34,273**
Adams township	601	780	674
Black Oak township, including Leighton town	836	870	993
Cedar township, including Fremont town	1,299	1,318	1,449
East Des Moines township	462	629	1,083
Garfield township, including Beacon town	1,299	1,904	3,128
Harrison township, including part of Eddyville town	958	1,103	3,129
Jefferson township	1,085	2,585	969
Lincoln township	394	415	10,136
Madison township	744	760	866
Monroe township	723	799	1,038
Oskaloosa township, coextensive with Oskaloosa city	9,427	9,466	.....
Pleasant Grove township, including part of Barnes City town	982	990	1,104
Prairie township, including New Sharon town	1,949	1,980	2,146
Richland township	900	1,051	1,213
Scott township	749	846	942
Spring Creek township, including University Park town	1,292	1,474	1,430
Union township	816	917	989
West Des Moines township	592	662	460
White Oak township, including Rose Hill town	1,162	1,311	1,624
Marion County	**24,957**	**22,995**	**24,159**
Clay township, including Harvey town	1,297	1,321	1,264
Dallas township, including Dallas and Melcher towns	3,259	980	1,140
Franklin township	669	631	789
Indiana township	804	775	995
Knoxville township, including Knoxville city	6,331	5,626	5,688
Lake Prairie township, including Pella city	4,805	4,648	4,461
Liberty township, including Bussey, Hamilton, and Marysville towns	2,030	2,998	2,431
Perry township	345	351	553
Pleasant Grove township, including Pleasantville town	1,501	1,460	1,594
Polk township	496	555	666
Red Rock township	663	693	824
Summit township	899	952	1,218
Swan township, including Swan town	637	750	940
Union township	416	425	553
Washington township	805	830	1,043
Marshall County	**32,630**	**30,279**	**29,991**
Bangor township	539	537	626
Eden township, including Edenville town	996	968	1,126
Greencastle township, including Ferguson and Gilman towns	1,469	1,362	1,421
Iowa township, including Albion town	706	771	807
Jefferson township, including Laurel town	1,010	953	985
Le Grand township, including Le Grand town	1,239	1,385	1,712
Liberty township, including part of St. Anthony town	831	879	975
Linn township	1,212	976	1,087
Liscomb township, including Liscomb town	932	944	1,039
Logan township, including Melbourne town	1,095	1,079	1,099

TABLE 2.—POPULATION OF COUNTIES BY MINOR CIVIL DIVISIONS: 1920, 1910, AND 1900—Continued.

[For changes in boundaries, etc., between 1910 and 1920, see footnotes; for those between 1900 and 1910, see Reports of the Thirteenth Census: 1910, Vol. II, Table I, p. 585. For population of incorporated places, see Table 3.]

MINOR CIVIL DIVISION.	1920	1910	1900
Marshall County—Continued.			
Marietta township	719	732	811
Marion township	870	971	893
Marshall township, coextensive with Marshalltown city	15,731	13,374	11,544
Minerva township, including Clemons town and part of St. Anthony town	892	927	904
State Center township, including State Center town	1,647	1,537	1,646
Taylor township	435	446	497
Timber Creek township	872	976	1,165
Vienna township	660	675	738
Washington township	775	787	916
Mills County	**15,422**	**15,811**	**16,764**
Anderson township, including Henderson town	1,177	1,103	1,195
Center township	649	743	1,000
Deer Creek township	685	626	704
Glenwood township, including Glenwood city	4,285	4,682	3,728
Indian Creek township, including Emerson and Hastings towns	1,609	1,629	1,691
Ingraham township, including Silver City town	1,075	1,037	1,171
Lyons township	613	646	915
Malvern township, coextensive with Malvern town	1,195	1,154	1,166
Oak township	1,173	1,157	1,268
Plattville township, including Pacific Junction town	941	983	1,421
Rawles township, including part of Tabor town	771	864	1,046
St. Mary township	141	162	276
Silver Creek township	429	429	496
White Cloud township	679	596	687
Mitchell County	**13,921**	**13,435**	**[11] 14,916**
Burr Oak township	527	548	622
Cedar township	799	845	983
Douglas township	592	645	689
East Lincoln township	313	359	.....
Jenkins township, including parts of McIntire and Riceville towns	1,200	1,132	1,081
Liberty township, including part of Meyer town	579	619	617
Mitchell township, including Mitchell and West Mitchell towns	775	738	938
Newburg township, including Carpenter town	684	637	670
Osage township, including Osage city	3,183	2,728	3,092
Otranto township	750	692	840
Rock township	586	583	676
St. Ansgar township, including St. Ansgar town	1,324	1,235	1,227
Stacyville township, including Stacyville town and part of Meyer town	983	1,080	1,185
Union township	478	485	538
Wayne township, including Bailey town and parts of McIntire and Meyer towns	753	724	894
West Lincoln township, including Orchard town	395	385	.....
Monona County	**17,125**	**16,633**	**17,980**
Ashton township, including part of Whiting town	912	862	959
Belvidere township, including Turin town	611	566	614
Center township	595	637	633
Cooper township	574	621	671
Fairview township	397	402	564
Franklin township	473	668	802
Grant township, including Rodney town	904	800	944
Jordan township	738	716	776
Kennebec township, including Castana town	996	940	921
Lake township	476	534	545
Lincoln township	599	691	919
Maple township	694	700	788
Mapleton township, coextensive with Mapleton town	1,367	1,100	1,099
Onawa township, coextensive with Onawa town	2,256	2,026	1,933
St. Clair township, including Ute town	1,207	1,067	1,088
Sherman township, including Blencoe town	780	829	1,036
Sioux township	195	400	585
Soldier township, including Soldier town	980	880	787
Spring Valley township, including Moorhead town	1,055	962	982
West Fork township, including part of Whiting town	718	628	690
Willow township	598	604	644
Monroe County	**23,467**	**25,429**	**17,985**
Bluff Creek township	3,306	4,854	998
Cedar township	713	763	824
Franklin township	590	596	755
Guilford township	2,342	3,498	2,535
Jackson township, including Melrose town	905	984	986
Mantua township	1,116	2,406	2,060
Monroe township, including Foster town	765	1,050	1,236
Pleasant township	1,377	1,507	1,358
Troy township, including Albia city	6,661	7,086	4,552
Union township, including Lovilia town	3,307	1,381	1,242
Urbana township	598	721	839
Wayne township	1,787	583	600

[11] MITCHELL.—Total for 1900 includes population (864) of Lincoln township, taken to form East and West Lincoln townships between 1900 and 1910.

MINOR CIVIL DIVISION.	1920	1910	1900
Montgomery County	**17,048**	**16,604**	**17,803**
Douglas township, including Grant town	919	868	963
East township [12]	615	.....	.....
Frankfort township, including part of Stanton town	734	736	887
Garfield township	572	618	684
Grant township, including Coburg town	736	819	796
Jackson township,[12] coextensive with Villisca city	2,111	2,066	3,147
Lincoln township	576	636	728
Pilot Grove township	727	745	837
Red Oak township, including Red Oak city	6,273	5,550	5,417
Scott township, including part of Stanton town	1,413	1,398	1,369
Sherman township, including Elliott town	920	1,111	1,223
Washington township	737	791	948
West township	715	666	804
Muscatine County	**29,042**	**29,505**	**28,242**
Bloomington township	980	920	965
Cedar township	364	360	345
Fruitland township	718	824	917
Fulton township, including Stockton town	828	894	995
Goshen township, including Atalissa town	740	818	906
Lake township	533	505	566
Montpelier township	469	508	586
Moscow township	601	724	704
Muscatine township, coextensive with Muscatine city	16,068	16,178	14,073
Orono township, including Conesville town	497	560	562
Pike township, including Nichols town	1,091	1,073	1,151
Seventy-six township	590	634	650
Sweetland township	1,022	1,068	1,188
Wapsinonoc township, including West Liberty town	2,613	2,519	2,565
Wilton township, including Wilton town	1,928	1,920	2,069
O'Brien County	**19,051**	**17,262**	**16,985**
Baker township	700	442	661
Caledonia township	766	826	793
Carroll township, including Archer town and part of Sheldon city	866	754	749
Center township, including part of Primghar town	773	760	782
Dale township, including part of Primghar town	801	835	836
Floyd township, including part of Sheldon city	4,040	3,512	2,856
Franklin township, including Sanborn town	2,055	1,674	1,690
Grant township	628	666	695
Hartley township, including Hartley town	1,765	1,590	1,532
Highland township, including part of Primghar town	686	690	789
Liberty township, including Calumet town	752	885	802
Lincoln township	570	494	522
Omega township, including Moneta town	658	630	726
Summit township, including part of Primghar town	1,094	902	1,042
Union township, including Paullina town	1,546	1,401	1,247
Waterman township, including Sutherland town	1,351	1,201	1,263
Osceola County	**10,223**	**8,956**	**8,725**
Allison township	606	470	344
Baker township, including Melvin town	933	792	615
Fairview township, including Harris town	707	566	536
Gilman township, including Ashton town	1,170	1,164	1,208
Goewey township	647	607	647
Harrison township	545	534	662
Holman township, including Sibley town	3,019	2,515	2,378
Horton township	427	399	374
Ocheyedan township, including Ocheyedan town	1,309	1,098	1,098
Viola township	467	441	470
Wilson township	393	370	393
Page County	**24,137**	**24,002**	**24,187**
Amity township, including College Springs town and part of Braddyville town	1,172	1,311	1,397
Buchanan township, including part of Braddyville town	818	832	1,065
Colfax township, including Blanchard town and part of Coin town	1,023	1,029	1,191
Douglas township	558	625	700
East River township	626	752	960
Fremont township	693	805	954
Grant township, including Shenandoah city	5,802	5,566	4,336
Harlan township, including Shambaugh town	849	925	1,113
Lincoln township, including part of Coin town	1,148	1,174	1,220
Morton township	492	536	624
Nebraska township	359	453	701
Nodaway township, including Clarinda city and part of Yorktown town	6,894	6,297	5,840
Pierce township, including Essex town	1,384	1,377	1,339
Tarkio township, including part of Yorktown town	752	751	938
Valley township, including Hepburn town	801	772	1,093
Washington township, including Northboro town	766	797	806

[12] MONTGOMERY.—East township organized from part of Jackson township since 1910. Villisca city formed a part of Jackson township in 1910 and 1900; made coextensive with township since 1910.

TABLE 2.—POPULATION OF COUNTIES BY MINOR CIVIL DIVISIONS: 1920, 1910, AND 1900—Continued.

[For changes in boundaries, etc., between 1910 and 1920, see footnotes; for those between 1900 and 1910, see Reports of the Thirteenth Census: 1910, Vol. II, Table 1, p. 585. For population of incorporated places, see Table 3.]

MINOR CIVIL DIVISION.	1920	1910	1900
Palo Alto County	**15,486**	**13,845**	**14,354**
Booth township	537	493	488
Ellington township	512	507	505
Emmetsburg township, including part of Emmetsburg city	2,001	1,730	1,786
Fairfield township, including Cylinder town	764	769	843
Fern Valley township, including Rodman town	639	562	659
Freedom township, including part of Emmetsburg city	1,774	1,534	1,567
Great Oak township	564	580	565
Highland township, including Ruthven town	1,414	1,228	1,453
Independence township	647	592	652
Lost Island township	700	634	663
Nevada township	417	343	347
Rush Lake township, including Curlew and Mallard towns	1,240	1,040	1,069
Silver Lake township, including Ayrshire town	1,030	979	981
Vernon township	564	454	545
Walnut township, including Graettinger town	1,464	1,201	1,015
West Bend township, including West Bend town	1,219	1,199	1,216
Plymouth County	**23,584**	**23,129**	**22,209**
Akron township,[13] coextensive with Akron town	1,324	1,130	1,029
America township [13]	644	640	660
Elgin township, including Struble town	747	1,047	922
Elkhorn township	577	591	591
Fredonia township	638	565	681
Garfield township, including Kingsley town	1,532	1,557	1,305
Grant township, including Craig town	680	730	690
Hancock township	232	242	219
Henry township	520	524	571
Hungerford township, including Hinton town	787	871	639
Johnson township	640	626	618
Le Mars township,[13] coextensive with Le Mars city	4,683	4,157	4,146
Liberty township	627	562	622
Lincoln township	612	639	673
Marion township, including Oyens town	704	725	754
Meadow township	500	651	662
Perry township	654	582	471
Plymouth township, including Merrill town	1,070	1,067	922
Portland township [13]	618	544	555
Preston township	617	594	599
Remsen township, including Remsen town	1,827	1,765	1,560
Sioux township	575	577	558
Stanton township	599	625	725
Union township	534	599	649
Washington township, including Brunsville town	726	656	611
Westfield township, including Westfield town	917	863	777
Pocahontas County	**15,602**	**14,808**	**15,339**
Bellville township, including Palmer town	981	916	801
Cedar township, including Fonda town	1,665	1,559	1,770
Center township, including Pocahontas town	1,398	1,073	1,171
Clinton township, coextensive with Rolfe town	1,031	954	1,731
Colfax township	758	807	765
Cummins township	522	589	.....
Des Moines township	629	629	658
Dover township, including Varina town	738	794	804
Garfield township, including part of Gilmore City town	734	573	.....
Grant township	425	651	695
Lake township, including part of Gilmore City town	841	734	776
Lincoln township	594	609	660
Lizard township	679	563	682
Marshall township	642	662	604
Powhatan township, including Plover town	932	882	920
Roosevelt township	431	477	.....
Sherman township	689	624	629
Swan Lake township, including Laurens town	1,532	1,419	1,661
Washington township, including Havelock town	381	293	1,012
Polk County	**154,029**	**110,438**	**82,624**
Allen township	452	548	641
Beaver township, including Mitchellville town	1,552	1,363	1,352
Bloomfield township, including Fort Des Moines town	3,304	2,441	907
Camp township, including Runnells town	1,364	1,465	1,570
Clay township, including Altoona town	1,099	1,126	1,014
Crocker township, including Ankeny town	2,036	2,055	1,010
Delaware township	990	1,254	791
Des Moines township, comprising wards 1 to 4 of Des Moines city	83,202	51,433	38,398
Douglas township, including part of Bondurant town	1,021	1,666	775
Elkhart township, including Elkhart town	1,028	923	938
Four Mile township	808	954	1,534
Franklin township, including part of Bondurant town	899	894	957
Jefferson township, including part of Grimes town	2,306	843	964
Lee township, comprising wards 5 to 7 of Des Moines city	43,266	31,935	23,741
Polk County—Continued.			
Lincoln township, including part of Sheldahl town	817	752	827
Madison township,[14] including Polk City town	764	1,220	1,554
Saylor township	1,482	1,100	1,303
Union township,[14] including part of Sheldahl town	423	.....	.....
Valley township, coextensive with Valley Junction city	3,631	2,573	.....
Walnut township, including Clover Hill town	1,306	1,069	2,500
Washington township	723	750	829
Webster township, including Urbandale town and part of Grimes town	1,556	1,074	1,019
Pottawattamie County	**61,550**	**55,832**	**54,336**
Belknap township, including Oakland town	1,588	1,539	1,541
Boomer township	840	919	1,022
Carson township, including Carson town	1,090	1,036	1,219
Center township	595	630	762
Crescent township	752	781	963
Garner township	1,415	1,596	1,585
Grove township	668	665	845
Hardin township, including McClelland town	875	875	792
Hazel Dell township	904	989	1,101
James township	613	652	734
Kane township, including Council Bluffs city	36,387	29,500	25,932
Keg Creek township, including part of Treynor town	637	712	757
Knox township, including Avoca town	2,061	2,142	2,265
Layton township, including Walnut town	1,576	1,428	1,491
Lewis township	1,265	1,291	1,408
Lincoln township	490	586	661
Macedonia township, including Macedonia town	769	813	784
Minden township, including Minden town	1,078	1,176	1,115
Neola township, including Neola town	1,536	1,710	1,719
Norwalk township, including Underwood town	988	1,069	1,151
Pleasant township	585	592	729
Rockford township	872	944	1,055
Silver Creek township, including part of Treynor town	750	717	752
Valley township, including Hancock town	906	903	1,059
Washington township	596	708	781
Waveland township	630	691	781
Wright township	545	600	709
York township	539	568	623
Poweshiek County	**19,910**	**19,589**	**19,414**
Bear Creek township, including Brooklyn town	2,137	1,862	1,842
Chester township	542	553	602
Deep River township, including Deep River town	1,171	1,190	1,194
Grant township [15]	865	.....	.....
Grinnell township,[15] coextensive with Grinnell city	5,362	5,850	4,691
Jackson township, including Montezuma town and part of Barnes City town	2,127	2,067	2,165
Jefferson township, including Hartwick town	824	809	962
Lincoln township, including Guernsey town	835	866	864
Madison township	561	603	646
Malcom township, including Malcom town	952	908	1,020
Pleasant township	691	635	676
Scott township	578	573	653
Sheridan township	555	613	635
Sugar Creek township, including Searsboro town	885	987	1,107
Union township	470	600	700
Warren township, including part of Victor town	865	844	910
Washington township	490	629	747
Ringgold County	**12,919**	**12,904**	[16] **15,325**
Athens township, including Kellerton town	1,365	1,114	1,254
Benton township,[16] including Maloy town	478	737	757
Clinton township, including Redding town	820	769	892
Grant township,[16] including part of Clearfield town	564	574	749
Jefferson township, including Knowlton town and parts of Diagonal and Shannon City towns	808	795	1,023
Liberty township	616	585	744
Lincoln township	561	561	715
Lotts Creek township	329	591	675
Middle Fork township	465	470	603
Monroe township, including Beaconsfield town	770	736	933
Mount Ayr township, coextensive with Mount Ayr town	1,738	1,646	1,729
Poe township	500	488	600
Rice township [16]	584	676	781
Riley township	308	376	511
Tingley township, including Tingley town	745	935	1,101
Union township, including Ellston town	697	762	941
Waubonsie township,[16] including Benton town	448	.....	.....
Washington township,[16] including part of Diagonal town	1,063	1,089	1,125

[13] PLYMOUTH.—Akron township organized from part of Portland township, comprising Akron town, since 1910. Le Mars township returned with America township in 1910.

[14] POLK.—Union township returned as a part of Madison in 1910. Population of Jefferson township in 1920 includes that of Camp Dodge (1,404).

[15] POWESHIEK.—Grant township organized from part of Grinnell township since 1910. Grinnell city formed a part of Grinnell township in 1910 and 1900; made coextensive with township since 1910.

[16] RINGGOLD.—Total for 1900 includes population (192) of Benton town, returned independently in that year. Waubonsie township organized from parts of Benton, Grant, Rice, and Washington townships since 1910.

TABLE 2.—POPULATION OF COUNTIES BY MINOR CIVIL DIVISIONS: 1920, 1910, AND 1900—Continued.

[For changes in boundaries, etc., between 1910 and 1920, see footnotes; for those between 1900 and 1910, see Reports of the Thirteenth Census: 1910, Vol. II, Table 1, p. 585. For population of incorporated places, see Table 3.]

MINOR CIVIL DIVISION.	1920	1910	1900
Sac County	**17,500**	**16,555**	**17,639**
Boyer Valley township, including Early town	1,116	1,173	1,338
Cedar township, including part of Lytton town	885	817	698
Clinton township	547	591	721
Cook township	595	635	703
Coon Valley township	681	723	739
Delaware township, including Nemaha town	748	652	715
Douglas township	594	558	556
Eden township	502	518	586
Eureka township, including Schaller town	1,213	1,166	1,312
Jackson township, including Sac City	3,161	2,785	2,658
Levey township, including part of Wall Lake town	1,186	1,064	1,202
Richland township, including Odebolt town	2,009	1,879	2,074
Sac township, including Auburn and Grant City towns	1,116	1,225	1,221
Viola township, including part of Wall Lake town	983	929	994
Wall Lake township, including Lake View town	1,521	1,209	1,355
Wheeler township	593	631	767
Scott County	**73,952**	**60,000**	**51,558**
Allens Grove township, including Donahue town and part of Dixon town	790	777	797
Blue Grass township, including Walcott town and part of Blue Grass town	1,236	1,396	1,307
Buffalo township, including Buffalo town and part of Blue Grass town	1,252	1,272	1,328
Butler township, including McCausland town	821	858	912
Cleona township	684	728	775
Davenport township,[17] including part of Bettendorf town	3,170	3,637	2,620
Davenport City township,[17] coextensive with Davenport city	56,727	43,028	35,254
Hickory Grove township, including Maysville town	805	810	927
Le Claire township, including Le Claire town	1,385	1,340	1,703
Liberty township, including New Liberty town and part of Dixon town	916	926	979
Lincoln township	643	657	753
Pleasant Valley township, including part of Bettendorf town	1,225	874	808
Princeton township, including Princeton town	935	917	972
Rockingham township, including Rockingham town	1,416	833	403
Sheridan township, including Eldridge town	1,043	1,109	1,140
Winfield township, including Long Grove town	904	838	880
Shelby County	**16,065**	**16,552**	**17,932**
Cass township, including Portsmouth town	954	987	1,073
Center township	586	620	740
Clay township, including Elk Horn town	1,351	1,202	1,147
Douglas township, including Kirkman town	781	802	857
Fairview township	619	633	772
Greeley township, including part of Irwin town	644	653	781
Grove township	682	744	798
Harlan township, coextensive with Harlan city	2,831	2,570	2,422
Jackson township	798	830	906
Jefferson township, including part of Irwin town	956	917	1,042
Lincoln township	588	614	725
Monroe township	731	778	894
Polk township	665	802	835
Shelby township, including Shelby and Tennant towns	927	1,339	1,443
Union township, including Defiance town	1,136	1,110	1,209
Washington township, including Panama town	799	843	931
Westphalia township, including Earling and Westphalia towns	1,017	1,108	1,357
Sioux County	**26,458**	**25,248**	**23,337**
Buncombe township, including part of Hawarden town	1,714	1,365	1,063
Capel township	809	888	749
Center township	677	667	570
Eagle township	583	560	535
East Orange township, including Granville town	959	1,011	1,005
Floyd township, including Hospers town	1,449	1,460	1,201
Garfield township	645	587	425
Grant township, including Matlock town	742	731	726
Holland township, including Orange City town	2,709	2,394	2,428
Lincoln township, including Hull town	1,748	1,623	1,453
Logan township, including Chatsworth town and part of Hawarden town	1,411	1,299	1,253
Lynn township	687	677	763
Nassau township, including Alton town	1,782	1,967	1,908
Plato township	750	785	689
Reading township, including Ireton town	1,231	1,231	1,162
Rock township, including Rock Valley town	2,109	1,786	1,645

[17] SCOTT.—Part of Davenport township annexed to Davenport City township since 1910.

MINOR CIVIL DIVISION.	1920	1910	1900
Sioux County—Continued.			
Settlers township	220	216	244
Sheridan township, including Boyden town	1,144	1,159	1,030
Sherman township, including Maurice town	980	956	940
Sioux township	629	615	621
Washington township	546	602	593
Welcome township, including part of Sioux Center town	761	878	763
West Branch township, including part of Sioux Center town	2,182	1,791	1,571
Story County	**26,185**	**24,083**	**23,159**
Collins township, including Collins town	1,132	1,128	1,253
Franklin township, including Gilbert town	980	1,119	1,075
Grant township	712	725	726
Howard township, including Roland town	1,535	1,395	1,421
Indian Creek township, including Maxwell town	1,480	1,550	1,666
Lafayette township, including Story City town	2,193	1,993	1,955
Lincoln township, including Zearing town	1,043	1,039	1,070
Milford township	677	745	828
Nevada township, including Nevada city	3,188	2,680	3,074
New Albany township, including Colo town	935	1,108	1,128
Palestine township, including Huxley and Slater towns and parts of Kelley and Sheldahl towns	1,803	1,819	1,662
Richland township	705	699	656
Sherman township	412	563	623
Union township, including Cambridge town	1,249	1,328	1,521
Warren township, including McCallsburg town	926	1,023	1,030
Washington township, including Ames city and part of Kelley town	7,215	5,169	3,471
Tama County	**21,861**	**22,156**	**24,585**
Buckingham township	545	537	547
Carlton township, including part of Garwin town	1,199	1,138	1,320
Carroll township	597	628	794
Clark township, including Dysart town	1,441	1,392	1,462
Columbia township [18]	612	611	711
Crystal township	575	611	695
Geneseo township	517	547	521
Grant township	611	628	673
Highland township	539	621	629
Howard township,[18] including part of Garwin town	559	666	763
Indian Village township,[18] including Montour town but exclusive of part of Sac and Fox Indian Reservation	961	1,090	1,269
Lincoln township, including Lincoln town	764	790	794
Oneida township, including Clutier town	905	760	726
Otter Creek township	602	736	817
Perry township, including Traer town	1,738	1,888	2,074
Richland township	534	607	742
Salt Creek township, including Chelsea town	1,116	1,255	1,277
Spring Creek township, including Gladbrook town	1,667	1,543	1,603
Tama township,[18] including Tama city but exclusive of part of Sac and Fox Indian Reservation	2,688	2,378	2,782
Toledo township,[18] including Toledo city but exclusive of part of Sac and Fox Indian Reservation	2,201	2,264	2,572
York township, including Elberon and Vining towns	1,090	1,177	1,429
Sac and Fox Indian Reservation [18]	340	289	385
Taylor County	**15,514**	**16,312**	**18,784**
Bedford township, including Bedford city	2,197	2,029	2,255
Benton township	372	431	453
Clayton township	512	504	645
Dallas township, including New Market town	1,510	1,558	1,724
Gay township	509	527	605
Grant township, including part of Clearfield town	1,080	1,148	1,304
Grove township	610	604	776
Holt township	605	675	784
Jackson township	403	473	562
Jefferson township, including Athelstan and Blockton towns	1,171	1,292	1,642
Marshall township, including Conway and Sharpsburg towns	1,076	1,105	1,169
Mason township	591	638	807
Nodaway township	599	786	1,129
Platte township, including Lenox town	1,800	1,952	1,913
Polk township	698	694	825
Ross township	628	658	679
Washington township, including Gravity town	1,153	1,238	1,512

[18] TAMA.—Part of Howard township annexed to Garwin town since 1910. Sac and Fox Indian Reservation in Columbia, Indian Village, Tama, and Toledo townships, but independent thereof. No population reported in 1920 for those parts in Columbia and Indian Village townships.

TABLE 2.—POPULATION OF COUNTIES BY MINOR CIVIL DIVISIONS: 1920, 1910, AND 1900—Continued.

[For changes in boundaries, etc., between 1910 and 1920, see footnotes; for those between 1900 and 1910, see Reports of the Thirteenth Census: 1910, Vol. II, Table 1, p. 585. For population of incorporated places, see Table 3.]

MINOR CIVIL DIVISION.	1920	1910	1900
Union County	17,268	16,616	19,928
Creston township, coextensive with Creston city	8,034	6,924	7,752
Dodge township	511	603	792
Douglas township, including Cromwell town	683	743	784
Grant township, including part of Shannon City town	869	879	1,062
Highland township	528	527	803
Jones township, including Thayer town	778	886	1,399
Lincoln township	590	626	771
New Hope township, including Lorimor town	1,170	1,214	1,284
Platte township, including Kent town	737	733	895
Pleasant township	555	552	738
Sand Creek township, including Arispe town	685	710	757
Spaulding township	603	580	757
Union township, including Afton town	1,525	1,639	2,134
Van Buren County	14,060	15,020	17,354
Bonaparte township, including Bonaparte town	967	991	1,380
Cedar township, including part of Stockport town	911	918	938
Chequest township	621	752	797
Des Moines township, including part of Cantril town	775	769	895
Farmington township, including Farmington town	1,543	1,684	1,981
Harrisburg township	655	697	837
Henry township	328	398	503
Jackson township, including Milton town and part of Cantril town	2,050	2,128	2,142
Lick Creek township, including part of Birmingham town	934	980	1,063
Union township, including parts of Birmingham and Stockport towns	1,227	1,305	1,498
Van Buren township, including Keosauqua town	1,700	1,935	2,241
Vernon township, including Mount Sterling town	605	755	861
Village township	1,237	1,204	1,525
Washington township	507	504	693
Wapello County	37,937	37,743	35,426
Adams township, including Blakesburg town	1,036	1,114	1,155
Agency township, including Agency town	926	886	1,085
Cass township, including Chillicothe town	372	430	503
Center township, including Ottumwa city	25,536	24,921	20,350
Columbia township, including part of Eddyville town	1,361	1,508	1,768
Competine township	861	813	836
Dahlonega township	385	411	466
Greene township	657	689	822
Highland township	842	899	1,015
Keokuk township	585	641	840
Pleasant township	643	739	989
Polk township	874	709	916
Richland township, including Kirkville town	894	1,086	1,709
Washington township, including Eldon city	2,965	2,897	2,972
Warren County	18,047	18,194	20,376
Allen township, including Carlisle town	1,077	1,064	1,050
Belmont township, including part of Milo town	1,204	1,227	1,468
Greenfield township, including Spring Hill town	1,342	1,030	1,084
Jackson township	708	723	887
Jefferson township, including part of Bevington town	1,013	988	1,017
Liberty township	719	787	1,005
Lincoln township, including Ackworth town	1,313	1,570	1,955
Linn township, including Norwalk town	1,150	1,189	1,256
Otter township, including part of Milo town	618	684	848
Palmyra township	510	730	802
Richland township, including Hartford town	761	800	1,042
Squaw township	627	675	905
Union township, including Sandyville town	708	683	783
Virginia township, including New Virginia town	990	1,034	1,010
Washington township, coextensive with Indianola city	3,628	3,283	3,261
White Oak township	485	471	601
Whitebreast township, including Lacona town	1,164	1,256	1,401
Washington County	20,421	19,925	20,718
Brighton township	500	528	706
Brighton City township, coextensive with Brighton city	1,014	776	807
Cedar township	650	654	687
Clay township	634	682	639
Crawford township, including Crawfordsville town	1,031	1,031	1,118
Dutch Creek township	686	712	817
English River township, including Kalona town	1,736	1,603	1,783
Franklin township, including Westchester town	775	787	819
Highland township	560	636	702
Iowa township, including Riverside town	1,458	1,474	1,603
Jackson township	672	671	748
Lime Creek township, including Wellman town	2,075	2,032	2,013
Marion township, including part of Coppock town	835	880	1,039
Washington County—Continued.			
Oregon township, including Ainsworth town	1,209	1,207	1,231
Seventy-six township	636	658	685
Washington township	1,253	1,214	1,066
Washington City township, coextensive with Washington city	4,697	4,380	4,255
Wayne County	15,378	16,184	17,491
Benton township	532	527	726
Clay township	529	580	696
Clinton township	428	427	503
Corydon township, including Corydon town	2,373	2,187	2,113
Grand River township, including Lineville town and part of Clio town	1,414	1,186	1,405
Howard township	286	389	577
Jackson township	655	876	980
Jefferson township, including part of Clio town	525	602	823
Monroe township	395	456	572
Richman township, including Humeston town	1,718	1,511	1,573
South Fork township, including Promise City town	802	850	904
Union township, including Millerton town	694	726	720
Walnut township, including Seymour town	2,245	2,950	2,430
Warren township, including Allerton town	1,410	1,407	1,637
Washington township	700	763	894
Wright township	672	747	938
Webster County	37,611	34,629	31,757
Badger township, including Badger town	920	890	911
Burnside township	652	681	659
Clay township	595	628	739
Colfax township, including part of Duncombe town	522	570	670
Cooper township	985	1,265	803
Dayton township, including Dayton town	1,719	1,678	1,814
Deer Creek township	583	574	603
Douglas township	570	643	663
Elkhorn township	737	684	793
Fulton township, including Moorland town	641	682	789
Gowrie township, including part of Gowrie town	1,369	1,318	1,261
Hardin township, including part of Stratford town	312	350	306
Jackson township, including Clare town	790	839	992
Johnson township, including Barnum town	663	698	708
Lost Grove township, including Harcourt town and part of Gowrie town	1,033	979	876
Newark township, including Vincent town	702	688	829
Otho township	941	1,096	946
Pleasant Valley township	540	640	870
Roland township, including Callender town	986	976	1,151
Sumner township, including part of Lehigh town	865	972	828
Wahkonsa township, coextensive with Fort Dodge city	19,347	15,543	12,162
Washington township, including part of Duncombe town	1,229	1,262	1,302
Webster township, including part of Lehigh town	636	644	722
Yell township	274	329	360
Winnebago County	13,489	11,914	12,725
Buffalo township, including Buffalo Center town	1,497	1,251	1,353
Center township, including Lake Mills town	2,288	1,843	2,299
Eden township	600	572	551
Forest township, including Forest City and Leland towns	3,053	2,521	2,586
Grant township	590	586	614
King township, including Thompson town	1,084	1,053	935
Lincoln township, including Rake town	771	636	628
Linden township	591	561	624
Logan township, including part of Scarville town	637	553	569
Mount Valley township	931	952	1,049
Newton township	690	701	701
Norway township, including part of Scarville town	757	685	816
Winneshiek County	22,091	21,729	23,731
Bloomfield township, including Castalia town	955	939	1,038
Bluffton township	607	632	686
Burr Oak township	700	661	825
Calmar township, including Calmar and Spillville towns	2,085	1,918	2,207
Canoe township	836	826	961
Decorah township, including Decorah city	4,858	4,341	4,708
Frankville township	816	874	901
Fremont township	567	619	671
Glenwood township	863	871	1,023
Hesper township	781	823	882
Highland township	760	785	829
Jackson township, including Jackson Junction town	623	638	737
Lincoln township, including Ridgeway town	935	989	1,053
Madison township	770	754	802
Military township, including Ossian town	1,595	1,583	1,656

TABLE 2.—POPULATION OF COUNTIES BY MINOR CIVIL DIVISIONS: 1920, 1910, AND 1900—Continued.

[For changes in boundaries, etc., between 1910 and 1920, see footnotes; for those between 1900 and 1910, see Reports of the Thirteenth Census: 1910, Vol. II, Table I, p. 585. For population of incorporated places, see Table 3.]

MINOR CIVIL DIVISION.	1920	1910	1900
Winneshiek County—Continued.			
Orleans township	543	550	594
Pleasant township	858	886	961
Springfield township	834	935	1,057
Sumner township	719	748	790
Washington township, including Fort Atkinson town	1,386	1,357	1,350
Woodbury County	**92,171**	**67,616**	**54,610**
Arlington township, including Moville town	1,462	1,161	1,109
Banner township, including Lawton town	869	772	644
Concord township	584	651	615
Floyd township	799	776	650
Grange township	410	367	493
Grant township	662	697	784
Kedron township, including parts of Anthon and Correctionville towns	1,331	1,200	1,215
Lakeport township	351	351	680
Liberty township, including Salix town	1,161	1,201	1,414
Liston township, including Danbury town	1,345	1,255	1,394
Little Sioux township, including Smithland town	1,021	969	1,206
Miller township, including part of Anthon town	685	660	661
Morgan township	607	604	693
Moville township	616	592	572
Oto township, including Oto town	877	966	1,099
Rock township, including Cushing town and part of Correctionville town	1,272	1,144	1,206
Rutland township, including Pierson town	1,069	941	1,048
Sioux City	71,227	47,828	33,111
Sloan township, including Sloan town	1,125	973	1,232
Union township, including part of Correctionville town	1,195	1,046	1,064
West Fork township	753	762	825
Willow township, including Hornick town	918	875	984
Wolf Creek township	641	605	661
Woodbury township, including Sergeant Bluff town	1,191	1,220	1,160
Worth County	**11,630**	**9,950**	**10,887**
Barton township	635	607	699
Bristol township, including Joice town	913	828	876
Brookfield township	721	698	757
Danville township, including part of Hanlontown town	672	703	731
Deer Creek township	561	510	660
Fertile township, including Fertile town and part of Hanlontown town	1,055	895	982
Grove township, including Northwood town	1,983	1,670	1,747
Hartland township	587	594	659
Kensett township, including Kensett town	815	855	1,009
Lincoln township, including Manly town	2,128	997	1,082
Silver Lake township	609	653	662
Union township, including Grafton town	951	940	1,023
Wright County	**20,348**	**17,951**	**18,227**
Belmond township, including part of Belmond town	805	775	785
Blaine township, including Galt town and part of Dows town	1,320	1,440	1,413
Boone township	544	504	554
Clarion township, coextensive with Clarion city	2,826	2,065	1,475
Dayton township	553	525	653
Eagle Grove township, including Eagle Grove city and part of Goldfield city	4,994	3,923	4,129
Grant township	484	484	474
Iowa township, including Rowan town	874	878	787
Lake township	613	586	646
Liberty township, including part of Goldfield city	1,337	1,230	1,335
Lincoln township	578	590	679
Norway township	738	744	756
Pleasant township, including part of Belmond town	2,279	1,716	1,807
Troy township	617	554	687
Vernon township	605	556	612
Wall Lake township	530	517	512
Woolstock township, including Woolstock town	651	864	923

TABLE 3.—POPULATION OF INCORPORATED PLACES: 1920, 1910, AND 1900.

[The absence of population figures for 1910 or 1900 indicates that the place was incorporated at some date between the censuses, unless otherwise explained by footnote. Places which in 1910 were incorporated but, through surrender of charter or for other reasons, have no corporate existence in 1920 are not presented in this table.]

CITY OR TOWN.	County.	1920	1910	1900
Ackley town [1]	Franklin, Hardin	1,529	1,244	1,445
Ackworth town	Warren	95	119	134
Adair town [2]	Adair, Guthrie	952	900	879
Adel town	Dallas	1,455	1,289	1,213
Afton town	Union	926	1,014	1,178
Agency town	Wapello	429	322	498
Ainsworth town	Washington	391	408	404
Akron town	Plymouth	1,324	1,130	1,029
Albert City town	Buena Vista	567	261	.....
Albia city	Monroe	5,067	4,969	2,889
Albion town	Marshall	392	457	440
Alburnett town	Linn	201	.....	.....
Alden town	Hardin	840	699	709
Alexander town	Franklin	315	262	.....
Algona city	Kossuth	3,724	2,908	2,911
Allerton town	Wayne	954	862	950
Allison town	Butler	520	495	463
Alta town	Buena Vista	1,290	959	861
Alta Vista town	Chickasaw	355	356	179
Alton town	Sioux	1,007	1,046	1,009
Altoona town	Polk	502	438	328
Alvord town	Lyon	359	283	249
Ames city	Story	6,270	4,223	2,422
Anamosa city	Jones	2,881	2,983	2,891
Andover town	Clinton	83	51	.....
Andrew town	Jackson	289	307	273
Anita town	Cass	1,236	1,118	968
Ankeny town	Polk	648	445	.....
Anthon town	Woodbury	783	635	437
Aplington town	Butler	598	448	427
Arcadia town	Carroll	375	390	405
Archer town	O'Brien	184	351	.....
Arion town	Crawford	242	168	192
Arispe town	Union	156	155	.....
Arlington town	Fayette	729	678	863
Armstrong town	Emmet	818	586	907
Arnolds Park town	Dickinson	478	273	251
Arthur town	Ida	290	215	162
Ashton town	Osceola	610	518	513
Aspinwall town	Crawford	125	.....	.....
Atalissa town	Muscatine	198	220	.....
Athelstan town	Taylor	150	148	255
Atkins town	Benton	202	.....	.....
Atlantic city	Cass	5,329	4,560	5,046
Auburn town	Sac	406	399	293
Audubon town	Audubon	2,108	1,928	1,866
Aurelia town	Cherokee	708	625	621
Aurora town	Buchanan	284	287	331
Avoca town	Pottawattamie	1,482	1,520	1,627
Ayrshire town	Palo Alto	361	337	329
Badger town	Webster	244	212	240
Bagley town	Guthrie	505	488	355
Bailey town	Mitchell	209	226	.....
Baldwin town	Jackson	232	229	254
Bancroft town	Kossuth	902	830	839
Barnes City town [3]	Mahaska, Poweshiek	473	307	274
Barnum town	Webster	137	154	175
Bassett town	Chickasaw	135	130	149
Batavia town	Jefferson	560	560	533
Battle Creek town	Ida	785	527	542
Baxter town	Jasper	571	527	427
Bayard town	Guthrie	727	539	494
Beacon town	Mahaska	381	623	953
Beaconsfield town	Ringgold	170	148	177
Beaman town	Grundy	214	220	266
Beaver town	Boone	132	(4)	.....
Bedford city	Taylor	2,073	1,883	1,977
Belle Plaine city	Benton	3,887	3,121	3,283
Bellevue town	Jackson	1,663	1,776	1,607
Belmond town	Wright	1,797	1,224	1,234

[1] Part in Franklin County, 29 in 1920; part in Hardin County, 1,500 in 1920. Returned in 1910 and 1900 as located wholly in Hardin County.
[2] Part in Adair County, 934 in 1920; part in Guthrie County, 18 in 1920. Returned in 1910 and 1900 as located wholly in Adair County.
[3] Part in Mahaska County: 420 in 1920; 285 in 1910; 255 in 1900. Part in Poweshiek County: 53 in 1920; 22 in 1910; 19 in 1900.
[4] Not returned separately in 1910.

TABLE 3.—POPULATION OF INCORPORATED PLACES: 1920, 1910, AND 1900—Continued.

[The absence of population figures for 1910 or 1900 indicates that the place was incorporated at some date between the censuses, unless otherwise explained by footnote. Places which in 1910 were incorporated but, through surrender of charter or for other reasons, have no corporate existence in 1920 are not presented in this table.]

CITY OR TOWN.	County.	1920	1910	1900
Bennett town	Cedar	362	243	238
Benton town	Ringgold	246	191	192
Berkley town	Boone	68	.....	.....
Bernard town	Dubuque	105	95	113
Bertram town	Linn	96	.....	.....
Bettendorf town	Scott	2,178	909	.....
Bevington town [1]	Madison, Warren	71	.....	.....
Birmingham town	Van Buren	539	572	622
Blairsburg town	Hamilton	272	241	.....
Blairstown town	Benton	540	532	592
Blakesburg town	Wapello	380	344	.....
Blanchard town	Page	429	408	520
Blencoe town	Monona	317	283	279
Blockton town	Taylor	524	648	704
Bloomfield city	Davis	2,064	2,028	2,105
Blue Grass town	Scott	205	223	.....
Bode town	Humboldt	513	419	409
Bonaparte town	Van Buren	656	597	898
Bondurant town	Polk	274	287	297
Boone city	Boone	12,451	10,347	8,880
Bouton town	Dallas	187	.....	.....
Boxholm town	Boone	296	.....	.....
Boyden town	Sioux	419	364	336
Braddyville town	Page	294	283	236
Bradgate town	Humboldt	230	175	223
Brandon town	Buchanan	343	200	.....
Brayton town	Audubon	244	137	141
Breda town	Carroll	419	374	395
Bridgewater town	Adair	343	365	.....
Brighton city	Washington	1,014	776	807
Bristow town	Butler	299	291	317
Britt town	Hancock	1,619	1,303	1,540
Brooklyn town	Poweshiek	1,533	1,233	1,188
Brunsville town	Plymouth	111	.....	.....
Buck Grove town	Crawford	91	87	.....
Buckeye town	Hardin	188	140	.....
Buffalo town	Scott	487	456	372
Buffalo Center town	Winnebago	894	753	875
Burlington city [2]	Des Moines	24,057	24,324	23,201
Burt town	Kossuth	626	495	504
Bussey town	Marion	585	669	550
Calamus town	Clinton	399	270	287
Callender town	Webster	376	321	399
Calmar town	Winneshiek	1,039	849	1,003
Calumet town	O'Brien	266	242	113
Camanche town	Clinton	610	629	713
Cambridge town	Story	739	696	667
Cantril town	Van Buren	440	445	356
Carbon town	Adams	254	246	.....
Carlisle town	Warren	640	592	553
Carpenter town	Mitchell	144	121	.....
Carroll city	Carroll	4,254	3,546	2,882
Carson town	Pottawattamie	692	640	632
Cascade town [3]	Dubuque, Jones	1,249	1,268	1,266
Casey town [4]	Adair, Guthrie	908	735	568
Castalia town	Winneshiek	272	230	.....
Castana town	Monona	389	364	355
Castle Hill town	Black Hawk	150	.....	.....
Cedar Falls city	Black Hawk	6,316	5,012	5,319
Cedar Heights town	Black Hawk	341	.....	.....
Cedar Rapids city	Linn	45,566	32,811	25,656
Center Junction town	Jones	225	199	255
Center Point town	Linn	773	802	674
Centerville city	Appanoose	8,486	6,936	5,256
Central City town	Linn	688	558	623
Centralia town	Dubuque	267	.....	.....
Chariton city	Lucas	5,175	3,794	3,989
Charles City	Floyd	7,350	5,892	4,227
Charlotte town	Clinton	464	356	.....
Charter Oak town	Crawford	750	734	772
Chatsworth town	Sioux	150	131	.....
Chelsea town	Tama	557	507	419
Cherokee city	Cherokee	5,824	4,884	3,865
Chester town	Howard	237	266	.....
Chillicothe town	Wapello	146	181	216
Churdan town	Greene	763	667	626
Cincinnati town	Appanoose	1,301	1,355	1,212
Clare town	Webster	259	299	374
Clarence town	Cedar	693	662	675
Clarinda city	Page	4,511	3,832	3,276
Clarion city	Wright	2,826	2,065	1,475
Clarksville town	Butler	1,003	895	849
Clayton town	Clayton	170	145	.....
Clear Lake city [5]	Cerro Gordo	2,804	2,014	1,706
Clearfield town [6]	Ringgold, Taylor	665	625	698
Cleghorn town	Cherokee	232	186	.....
Clemons town	Marshall	216	213	.....
Clermont town	Fayette	681	510	513
Clinton city	Clinton	24,151	25,577	22,698
Clio town	Wayne	299	178	218
Clover Hill town	Polk	469	(7)	.....
Clutier town	Tama	299	186	.....
Coburg town	Montgomery	170	177	164
Coggon town	Linn	553	471	498
Coin town	Page	603	591	574
Colesburg town	Delaware	337	271	274
Colfax city	Jasper	2,504	2,524	2,053
College Springs town	Page	495	626	693
Collins town	Story	570	521	540
Colo town	Story	507	463	391
Columbus City town	Louisa	346	375	388
Columbus Junction town	Louisa	988	1,185	1,099
Conesville town	Muscatine	307	347	.....
Conrad town	Grundy	560	549	483
Conway town	Taylor	253	283	348
Coon Rapids town	Carroll	1,328	1,084	1,017
Coppock town [8]	Henry, Jefferson, Washington	104	105	.....
Coralville town	Johnson	150	151	125
Corning city	Adams	1,840	1,702	2,145
Correctionville town	Woodbury	1,016	893	935
Corwith town	Hancock	635	455	651
Corydon town	Wayne	1,867	1,669	1,477
Cotter town	Louisa	100	.....	.....
Coulter town	Franklin	277	198	.....
Council Bluffs city	Pottawattamie	36,162	29,292	25,802
Craig town	Plymouth	156	.....	.....
Crawfordsville town	Washington	337	322	268
Cresco city	Howard	3,195	2,658	2,806
Creston city	Union	8,034	6,924	7,752
Cromwell town	Union	143	208	208
Crystal Lake town	Hancock	191	143	246
Cumberland town	Cass	561	552	591
Curlew town	Palo Alto	204	161	.....
Cushing town	Woodbury	286	254	237
Cylinder town	Palo Alto	174	129	118
Dakota town	Humboldt	439	391	362
Dallas town	Marion	643	.....	.....
Dallas Center town	Dallas	864	769	625
Dana town	Greene	163	183	.....
Danbury town	Woodbury	677	558	480
Danville town	Des Moines	289	263	.....
Davenport city	Scott	56,727	43,028	35,254
Davis City town	Decatur	476	489	617
Dawson town	Dallas	300	275	.....
Dayton town	Webster	836	717	753
De Soto town	Dallas	261	356	345
Decatur City town	Decatur	300	311	367
Decorah city	Winneshiek	4,039	3,592	3,246
Dedham town	Carroll	360	355	374
Deep River town	Poweshiek	487	467	403
Defiance town	Shelby	389	411	387
Delaware town	Delaware	194	.....	.....
Delhi town	Delaware	390	375	.....
Delmar town	Clinton	527	548	592
Deloit town	Crawford	260	208	.....
Delta town	Keokuk	688	728	691
Denison city	Crawford	3,581	3,133	2,771
Denver town	Bremer	462	224	102
Derby town	Lucas	334	326	.....
Des Moines city	Polk	126,468	86,368	62,139
Dewitt city	Clinton	1,849	1,634	1,383
Dexter town	Dallas	790	767	795
Diagonal town	Ringgold	569	509	383
Dickens town	Clay	337	255	.....
Dike town	Grundy	453	286	.....
Dixon town	Scott	197	198	.....
Dolliver town	Emmet	171	107	.....
Donahue town	Scott	101	64	.....
Donnellson town	Lee	456	337	270
Doon town	Lyon	576	581	545

[1] Part in Madison County, 56, in 1920; part in Warren County, 15, in 1920.
[2] See county footnote, Table 2.
[3] Part in Dubuque County: 1,066 in 1920; 1,116 in 1910; 1,118 in 1900. Part in Jones County: 183 in 1920; 152 in 1910; 148 in 1900.
[4] Part in Adair County: 164 in 1920; 106 in 1910. Part in Guthrie County: 744 in 1920; 629 in 1910. Returned in 1900 as located wholly in Guthrie County.
[5] Incorporated as a city since 1910.
[6] Part in Ringgold County: 19 in 1920; 6 in 1910. Part in Taylor County: 646 in 1920; 619 in 1910. Returned in 1900 as located wholly in Taylor County.
[7] Not returned separately in 1910.
[8] Part in Henry County: 75 in 1920; 76 in 1910. Part in Jefferson County: 12 in 1920; 7 in 1910. Part in Washington County: 17 in 1920; 22 in 1910.

TABLE 3.—POPULATION OF INCORPORATED PLACES: 1920, 1910, AND 1900—Continued.

[The absence of population figures for 1910 or 1900 indicates that the place was incorporated at some date between the censuses, unless otherwise explained by footnote. Places which in 1919 were incorporated but, through surrender of charter or for other reasons, have no corporate existence in 1920 are not presented in this table.]

CITY OR TOWN.	County.	1920	1910	1900
Dougherty town	Cerro Gordo	200	171	.....
Dow City town	Crawford	572	462	462
Dows town [1]	Franklin, Wright	1,145	892	818
Drakesville town	Davis	261	249	238
Dubuque city	Dubuque	39,141	38,494	36,297
Dumont town	Butler	609	550	433
Duncombe town	Webster	442	418	350
Dundee town	Delaware	195	.....	.....
Dunkerton town	Black Hawk	295	276	217
Dunlap town	Harrison	1,455	1,155	1,355
Durango town [2]	Dubuque	37	.....	.....
Durant town	Cedar	775	720	560
Dyersville town [2]	Delaware, Dubuque	1,933	1,511	1,323
Dysart town	Tama	955	906	902
Eagle Grove city	Wright	4,433	3,387	3,557
Earlham town	Madison	803	749	630
Earling town	Shelby	321	323	340
Earlville town	Delaware	619	552	618
Early town	Sac	568	500	579
East Peru town	Madison	253	371	252
Eddyville town [3]	Mahaska, Wapello	961	1,085	1,230
Edenville town (Rhodes P. O.)	Marshall	439	448	476
Edgewood town [4]	Clayton, Delaware	617	555	565
Elberon town	Tama	349	336	344
Eldon city	Wapello	2,091	2,024	1,850
Eldora city	Hardin	3,189	1,995	2,233
Eldridge town	Scott	234	217	207
Elgin town	Fayette	623	564	635
Elk Horn town	Shelby	589	.....	.....
Elkader town	Clayton	1,223	1,181	1,321
Elkhart town	Polk	196	132	.....
Elkport town	Clayton	202	210	326
Elliott town	Montgomery	586	528	516
Ellston town	Ringgold	212	205	242
Ellsworth town	Hamilton	512	406	319
Elma town	Howard	874	807	976
Ely town	Linn	174	161	.....
Emerson town	Mills	475	478	502
Emmetsburg city	Palo Alto	2,762	2,325	2,361
Epworth town	Dubuque	468	520	549
Essex town	Page	727	776	710
Estherville city	Emmet	4,699	3,404	3,237
Everly town	Clay	480	392	.....
Exira town	Audubon	840	787	851
Exline town	Appanoose	755	660	.....
Fairbank town [5]	Buchanan, Fayette	657	618	644
Fairfield city	Jefferson	5,948	4,970	4,689
Farley town	Dubuque	651	676	513
Farmersburg town	Clayton	290	259	143
Farmington town	Van Buren	1,086	1,165	1,332
Farnhamville town	Calhoun	380	332	348
Farragut town	Fremont	494	431	514
Fayette town	Fayette	1,085	1,112	1,315
Fenton town	Kossuth	391	211	.....
Ferguson town	Marshall	207	127	.....
Fertile town	Worth	223	207	.....
Floris town	Davis	252	.....	.....
Floyd town	Floyd	308	332	353
Fonda town	Pocahontas	1,136	978	1,180
Fontanelle town	Adair	869	789	853
Forest City town	Winnebago	2,145	1,691	1,758
Fort Atkinson town	Winneshiek	315	289	264
Fort Des Moines town	Polk	1,020	.....	.....
Fort Dodge city	Webster	19,347	15,543	12,162
Fort Madison city	Lee	12,066	8,900	9,278
Foster town	Monroe	79	276	205
Fostoria town	Clay	119	.....	.....
Franklin town	Lee	119	138	210
Frazer town	Boone	391	537	.....
Fredericksburg town	Chickasaw	624	558	565
Frederika town	Bremer	210	149	170
Fremont town	Mahaska	544	501	542
Galt town	Wright	134	.....	.....
Galva town	Ida	539	357	456
Garber town	Clayton	189	131	.....
Garden Grove town	Decatur	666	611	651
Garnavillo town	Clayton	314	342	.....
Garner town	Hancock	1,311	1,028	1,288
Garrison town	Benton	437	438	482
Garwin town [6]	Tama	587	425	470
Geneva town	Franklin	244	199	.....
George town	Lyon	788	606	394
Gilbert town	Story	221	235	.....
Gilbertville town	Black Hawk	212	.....	.....
Gilman town	Marshall	490	430	465
Gilmore City town [7]	Humboldt, Pocahontas	919	639	687
Gladbrook town	Tama	961	860	842
Glenwood city	Mills	3,862	4,052	3,040
Glidden town	Carroll	867	850	733
Goldfield city	Wright	749	618	628
Goodell town	Hancock	245	240	254
Goose Lake town	Clinton	97	110	.....
Gowrie town	Webster	895	829	681
Graettinger town	Palo Alto	779	556	388
Graf town	Dubuque	281	.....	.....
Grafton town	Worth	233	183	156
Grand Junction town	Greene	1,010	1,012	1,113
Grand Mound town	Clinton	463	428	355
Grand River town	Decatur	425	333	326
Grandview town	Louisa	341	374	.....
Granger town	Dallas	324	225	.....
Grant town	Montgomery	282	.....	.....
Grant City town	Sac	95	162	249
Granville town	Sioux	358	400	351
Gravity town	Taylor	464	475	549
Gray town	Audubon	196	148	180
Greeley town	Delaware	410	383	488
Green Island town	Jackson	132	128	.....
Greene town	Butler	1,375	1,150	1,192
Greenfield town	Adair	1,707	1,379	1,300
Greenville town	Clay	167	.....	.....
Grimes town	Polk	524	733	186
Grinnell city	Poweshiek	5,362	5,036	3,860
Griswold town	Cass	1,264	949	900
Grundy Center town	Grundy	1,749	1,354	1,322
Gruver town	Emmet	118	.....	.....
Guernsey town	Poweshiek	167	143	.....
Guthrie Center town	Guthrie	1,727	1,337	1,193
Guttenburg town	Clayton	1,666	1,873	1,620
Halbur town	Carroll	186	147	.....
Hamburg city	Fremont	2,017	1,817	2,079
Hamilton town	Marion	474	391	538
Hampton city	Franklin	2,992	2,617	2,727
Hancock town	Pottawattamie	276	250	276
Hanlontown town	Worth	202	129	.....
Hansell town	Franklin	163	.....	.....
Harcourt town	Webster	307	247	192
Hardy town	Humboldt	128	.....	.....
Harlan city	Shelby	2,831	2,570	2,422
Harper town	Keokuk	247	232	269
Harpers Ferry town	Allamakee	328	297	.....
Harris town	Osceola	359	239	217
Hartford town	Warren	218	.....	.....
Hartley town	O'Brien	1,306	1,106	1,006
Hartwick town	Poweshiek	107	.....	.....
Harvey town	Marion	422	346	.....
Hastings town	Mills	424	393	404
Havelock town	Pocahontas	331	241	397
Hawarden town	Sioux	2,491	2,107	1,810
Hawkeye town	Fayette	582	510	518
Hayesville town	Keokuk	124	.....	.....
Hazelton town	Buchanan	517	444	500
Hedrick town	Keokuk	901	978	1,035
Henderson town	Mills	232	240	244
Hepburn town	Page	108	110	118
Hills town	Johnson	231	195	.....
Hillsboro town	Henry	318	.....	.....
Hinton town	Plymouth	263	329	.....
Holland town	Grundy	165	168	175
Holstein town	Ida	1,248	936	870
Holy Cross town	Dubuque	98	143	115
Hopeville town	Clarke	102	103	145
Hopkinton town	Delaware	759	797	767
Hornick town	Woodbury	296	245	284
Hospers town	Sioux	570	581	415
Hubbard town	Hardin	681	568	676
Hudson town	Black Hawk	408	372	359
Hull town	Sioux	791	658	626
Humboldt town	Humboldt	2,232	1,809	1,474

[1] Part in Franklin County: 460 in 1920; 207 in 1910; 192 in 1900. Part in Wright County: 685 in 1920; 685 in 1910; 626 in 1900.
[2] Part in Delaware County, 81 in 1920; part in Dubuque County, 1,852 in 1920. Returned in 1910 and 1900 as located wholly in Dubuque County.
[3] Part in Mahaska County: 159 in 1920; 207 in 1910; 174 in 1900. Part in Wapello County: 802 in 1920; 878 in 1910; 1,056 in 1900.
[4] Part in Clayton County: 295 in 1920; 297 in 1910; 340 in 1900. Part in Delaware County: 322 in 1920; 258 in 1910; 225 in 1900.
[5] Part in Buchanan County, 607 in 1920; part in Fayette County, 50 in 1920. Returned in 1910 and 1900 as located wholly in Buchanan County.
[6] See county footnote, Table 2.
[7] Part in Humboldt County: 519 in 1920; 474 in 1910; 483 in 1900. Part in Pocahontas County: 400 in 1920; 215 in 1910; 204 in 1900.

TABLE 3.—POPULATION OF INCORPORATED PLACES: 1920, 1910, AND 1900—Continued.

[The absence of population figures for 1910 or 1900 indicates that the place was incorporated at some date between the censuses, unless otherwise explained by footnote. Places which in 1910 were incorporated but, through surrender of charter or for other reasons, have no corporate existence in 1920 are not presented in this table.]

CITY OR TOWN.	County.	1920	1910	1900
Humeston town	Wayne	1,214	1,006	945
Hurstsville town	Jackson	176	.....	.....
Huxley town	Story	366	336	.....
Ida Grove city	Ida	2,020	1,874	1,967
Imogene town	Fremont	268	341	296
Independence city	Buchanan	3,672	3,517	3,656
Indianola city	Warren	3,628	3,223	3,261
Inwood town	Lyon	746	595	477
Ionia town	Chickasaw	280	298	306
Iowa City	Johnson	11,267	10,091	7,987
Iowa Falls city	Hardin	3,954	2,797	2,840
Ireton town	Sioux	730	631	545
Irwin town	Shelby	537	278	295
Jackson Junction town	Winneshiek	130	160	171
Jamaica town	Guthrie	295	370	.....
Janesville town	Bremer	261	269	311
Jefferson city	Greene	3,416	2,477	2,601
Jesup town	Buchanan	774	697	690
Jewell town	Hamilton	1,090	941	947
Joice town	Worth	233	.....	.....
Jolley town	Calhoun	300	250	266
Kalona town	Washington	632	466	530
Kamrar town	Hamilton	256	252	223
Kanawha town	Hancock	659	398	.....
Kellerton town	Ringgold	693	503	458
Kelley town	Story	192	231	187
Kellogg town	Jasper	603	610	653
Kensett town	Worth	338	360	459
Kent town	Union	183	158	.....
Kenwood Park town	Linn	702	376	283
Keokuk city	Lee	14,423	14,008	14,641
Keosauqua town	Van Buren	851	1,009	1,117
Keota town	Keokuk	1,025	988	996
Keswick town	Keokuk	354	.....	.....
Keystone town	Benton	558	412	405
Kimballton town	Audubon	382	271	.....
Kingsley town	Plymouth	1,072	977	720
Kinross town	Keokuk	138	142	132
Kirkman town	Shelby	204	180	203
Kirkville town	Wapello	210	299	402
Kiron town	Crawford	294	207	89
Klemme town	Hancock	468	306	262
Knierim town	Calhoun	173	220	.....
Knowlton town	Ringgold	202	193	267
Knoxville city	Marion	3,523	3,190	3,131
La Motte town	Jackson	327	288	272
La Porte City town	Black Hawk	1,443	1,233	1,419
Lacona town	Warren	502	517	496
Ladora town	Iowa	340	260	239
Lake City	Calhoun	2,110	2,043	2,703
Lake Mills town	Winnebago	1,529	1,214	1,293
Lake Park town	Dickinson	789	552	541
Lake View town	Sac	838	514	591
Lakota town [1]	Kossuth	472	436	384
Lamoni town	Decatur	1,787	1,541	1,540
Lamont town	Buchanan	495	571	636
Lanesboro town	Carroll	282	268	.....
Lansing city	Allamakee	1,447	1,542	1,438
Larchwood town	Lyon	441	434	450
Larrabee town	Cherokee	206	158	125
Latimer town	Franklin	359	378	.....
Lattners town	Dubuque	37	.....	.....
Laurel town	Marshall	195	179	.....
Laurens town	Pocahontas	914	817	853
Lawler town	Chickasaw	631	601	646
Lawton town	Woodbury	243	138	.....
Le Claire town	Scott	724	690	997
Le Grand town	Marshall	320	338	408
Le Mars city	Plymouth	4,683	4,157	4,146
Le Roy town	Decatur	174	185	.....
Ledyard town	Kossuth	246	222	257
Lehigh town	Webster	1,090	928	806
Leighton town	Mahaska	130	(2)	.....
Leland town	Winnebago	180	188	215
Lenox town	Taylor	1,197	1,274	1,014
Leon town	Decatur	2,193	1,991	1,905
Lester town	Lyon	250	244	225
Letts town	Louisa	417	433	387
Lewis town	Cass	607	603	613
Libertyville town	Jefferson	321	.....	.....
Lidderdale town	Carroll	163	114	.....
Lime Springs town	Howard	595	498	605
Lincoln town	Tama	146	.....	.....
Linden town	Dallas	267	315	314
Lineville town	Wayne	707	600	690
Linn Grove town	Buena Vista	433	(2)	.....
Lisbon town	Linn	803	846	956
Liscomb town	Marshall	347	354	338
Little Rock town	Lyon	573	471	399
Little Sioux town	Harrison	436	390	427
Littleport town	Clayton	191	166	.....
Livermore town	Humboldt	648	578	618
Lockridge city	Jefferson	230	.....	.....
Logan town	Harrison	1,637	1,453	1,377
Lohrville town	Calhoun	727	674	597
Lone Tree town	Johnson	673	782	600
Lonerock town	Kossuth	193	.....	.....
Long Grove town	Scott	158	.....	.....
Lorimor town	Union	678	645	587
Lost Nation town	Clinton	537	523	.....
Lovilia town	Monroe	958	552	.....
Low Moor town	Clinton	277	253	318
Lowden town	Cedar	655	584	544
Luana town	Clayton	181	.....	.....
Lucas town	Lucas	614	666	1,132
Luther town	Boone	145	130	.....
Luverne town [3]	Humboldt / Kossuth	610	501	534
Luxembourg town	Dubuque	93	.....	.....
Luzerne town	Benton	180	160	169
Lynnville town	Jasper	461	370	347
Lytton town [4]	Calhoun / Sac	278	.....	.....
McCallsburg town	Story	261	309	.....
McCausland town	Scott	110	106	.....
McClelland town	Pottawattamie	142	134	.....
McGregor city	Clayton	1,289	1,259	1,498
McIntire town	Mitchell	514	487	427
Macedonia town	Pottawattamie	352	357	295
Macksburg town	Madison	228	197	235
Madrid town	Boone	1,783	1,191	1,021
Magnolia town	Harrison	299	311	.....
Malcom town	Poweshiek	413	377	404
Mallard town	Palo Alto	431	331	292
Maloy town	Ringgold	121	127	.....
Malvern town	Mills	1,195	1,154	1,166
Manchester city	Delaware	3,111	2,758	2,887
Manilla town	Crawford	1,142	875	773
Manly town	Worth	1,476	346	359
Manning town	Carroll	1,863	1,434	1,169
Manson town	Calhoun	1,409	1,236	1,424
Mapleton town	Monona	1,367	1,100	1,009
Maquoketa city	Jackson	3,626	3,570	3,777
Marathon town	Buena Vista	520	532	659
Marble Rock town	Floyd	483	480	573
Marcus town [5]	Cherokee	1,091	896	718
Marengo city	Iowa	2,048	1,786	2,007
Marion city	Linn	4,138	4,400	4,102
Marne town	Cass	284	266	410
Marshalltown city	Marshall	15,731	13,374	11,544
Martelle town	Jones	156	178	158
Martinsburg town	Keokuk	278	285	332
Marysville town	Marion	234	319	322
Mason City	Cerro Gordo	20,065	11,230	6,746
Masonville town	Delaware	250	282	.....
Massena town	Cass	500	490	475
Matlock town	Sioux	94	118	94
Maurice town	Sioux	329	290	280
Maxwell town	Story	811	754	810
Maynard town	Fayette	387	382	495
Maysville town	Scott	85	55	.....
Mechanicsville town	Cedar	812	817	703
Mediapolis town	Des Moines	780	858	725
Melbourne town	Marshall	481	423	366
Melcher town	Marion	1,582	.....	.....
Melrose town	Monroe	450	459	400
Melvin town	Osceola	282	195	.....
Menlo town	Guthrie	476	382	428
Meriden town	Cherokee	218	246	432
Merrill town	Plymouth	633	520	389
Meservey town	Cerro Gordo	282	193	193
Meyer town	Mitchell	99	387	.....
Middletown town	Des Moines	112	.....	.....
Miles city	Jackson	333	334	385
Milford town	Dickinson	908	575	485
Millersburg town	Iowa	210	.....	.....

[1] Name changed from Germania since 1910.
[2] Not returned separately in 1910.
[3] Part in Humboldt County: 114 in 1920; 117 in 1910; 128 in 1900. Part in Kossuth County: 496 in 1920; 384 in 1910; 406 in 1900.
[4] Part in Calhoun County, 30 in 1920; part in Sac County, 248 in 1920.
[5] See county footnote, Table 2.

TABLE 3.—POPULATION OF INCORPORATED PLACES: 1920, 1910, AND 1900—Continued.

[The absence of population figures for 1910 or 1900 indicates that the place was incorporated at some date between the censuses, unless otherwise explained by footnote. Places which in 1910 were incorporated but, through surrender of charter or for other reasons, have no corporate existence in 1920 are not presented in this table.]

CITY OR TOWN.	County.	1920	1910	1900
Millerton town	Wayne	159		
Milo town	Warren	560	519	585
Milton town	Van Buren	845	913	849
Minburn town	Dallas	418	388	317
Minden town	Pottawattamie	381	423	328
Mingo town	Jasper	324	246	
Missouri Valley city	Harrison	3,985	3,187	4,010
Mitchell town	Mitchell	195	231	245
Mitchellville town	Polk	752	869	768
Modale town	Harrison	381	387	383
Mondamin town	Harrison	508	420	384
Moneta town	O'Brien	127	44	
Monmouth town	Jackson	200	221	281
Monona town	Clayton	1,049	792	874
Monroe town	Jasper	936	800	917
Montezuma town	Poweshiek	1,273	1,172	1,210
Monticello city	Jones	2,257	2,043	2,104
Montour town	Tama	409	383	502
Montrose town	Lee	549	708	748
Moorhead town	Monona	381	366	200
Moorland town	Webster	181	137	
Moravia town	Appanoose	837	682	632
Morning Sun town	Louisa	751	897	948
Morrison town	Grundy	207	173	176
Moulton town	Appanoose	1,387	1,233	1,420
Mount Auburn town	Benton	249	228	
Mount Ayr town	Ringgold	1,738	1,646	1,729
Mount Pleasant city	Henry	3,987	3,874	4,109
Mount Sterling town	Van Buren	179	232	
Mount Union town	Henry	225	195	
Mount Vernon town	Linn	1,466	1,532	1,629
Moville town	Woodbury	878	552	507
Murray town	Clarke	847	796	949
Muscatine city	Muscatine	16,068	16,178	14,073
Mystic town	Appanoose	2,796	2,663	1,758
Nashua town	Chickasaw	1,317	1,102	1,268
Nemaha town	Sac	166		
Neola town	Pottawattamie	896	926	921
Nevada city	Story	2,668	2,138	2,472
New Albin town	Allamakee	683	588	543
New Hampton city	Chickasaw	2,539	2,275	2,339
New Hartford town	Butler	454	482	570
New Liberty town	Scott	116	93	
New London town	Henry	1,144	1,144	1,003
New Market town	Taylor	745	673	600
New Providence town	Hardin	255	246	268
New Sharon town	Mahaska	1,084	1,122	1,252
New Vienna town	Dubuque	241	188	245
New Virginia town	Warren	424	396	
Newell town	Buena Vista	809	728	762
Newhall town	Benton	293		
Newton city	Jasper	6,627	4,616	3,682
Nichols town	Muscatine	387	396	398
Nodaway town	Adams	340	323	
Nora Springs town	Floyd	1,055	985	1,209
North Buena Vista town	Clayton	144	162	
North English town	Iowa	933	848	683
North Liberty town	Johnson	171		
North McGregor town	Clayton	923	588	616
North Washington town	Chickasaw	124	132	
Northboro town	Page	228	197	
Northwood town	Worth	1,597	1,264	1,271
Norwalk town	Warren	331	315	287
Norway town	Benton	463	479	533
Numa town	Appanoose	602	659	
Oakland town	Pottawattamie	1,188	1,105	913
Oakville town	Louisa	466	389	
Ocheyedan town	Osceola	686	595	599
Odebolt town	Sac	1,445	1,283	1,432
Oelwein city	Fayette	7,455	6,028	5,142
Ogden town	Boone	1,451	1,298	993
Olds town	Henry	186	165	
Olin town	Jones	718	659	692
Ollie town	Keokuk	385	289	238
Onawa town	Monona	2,256	2,026	1,933
Oneida town	Delaware	127		
Onslow town	Jones	218	207	263
Orange City town	Sioux	1,632	1,374	1,457
Orchard town	Mitchell	124		
Orient town	Adair	500	373	359
Orleans town	Dickinson	123	105	92
Osage city	Mitchell	2,878	2,445	2,734
Osceola city	Clarke	2,684	2,416	2,505
Oskaloosa city	Mahaska	9,427	9,466	9,212
Ossian town	Winneshiek	858	749	670
Osterdock town	Clayton	103	97	
Oto town	Woodbury	333	268	396
Ottosen town	Humboldt	234	147	
Ottumwa city	Wapello	23,003	22,012	18,197
Oxford town	Johnson	580	614	664
Oxford Junction town	Jones	807	822	780
Oyens town	Plymouth	100	94	
Pacific Junction town	Mills	666	501	732
Packwood town	Jefferson	294	264	284
Palmer town	Pocahontas	282	177	
Palo town	Linn	224	208	
Panama town	Shelby	220	232	221
Panora town	Guthrie	966	1,080	958
Parkersburg town	Butler	1,108	938	1,164
Parnell town	Iowa	325	369	318
Paton town	Greene	414	358	328
Patterson town	Madison	136	147	163
Paullina town	O'Brien	987	796	617
Pella city	Marion	3,338	3,021	2,623
Perry city	Dallas	5,642	4,630	3,986
Persia town	Harrison	380	358	361
Peterson town	Clay	580	480	521
Pierson town	Woodbury	554	416	358
Pilot Mound town	Boone	311	347	315
Pioneer town	Humboldt	84	92	
Pisgah town	Harrison	421	212	
Plainfield town	Bremer	303	288	320
Plano town	Appanoose	272		
Pleasant Plain town	Jefferson	164	174	280
Pleasanton town	Decatur	266	200	164
Pleasantville town	Marion	859	691	738
Plover town	Pocahontas	246		
Plymouth town	Cerro Gordo	366	358	
Pocahontas town	Pocahontas	1,302	987	625
Polk City town	Polk	277	310	438
Pomeroy town	Calhoun	874	815	910
Popejoy town	Franklin	204	200	
Portsmouth town	Shelby	280	347	316
Postville town	Allamakee	1,039	952	984
Prairie City town	Jasper	780	764	808
Prairieburg town	Linn	176	187	
Prescott town	Adams	429	426	446
Preston town	Jackson	648	642	593
Primghar town	O'Brien	972	733	814
Princeton town	Scott	414	379	456
Promise City town	Wayne	267	274	
Protivin town	Howard	201	163	136
Pulaski town	Davis	419	382	302
Quasqueton town	Buchanan	453	394	
Quimby town	Cherokee	363	268	
Quincy town	Adams	50	70	106
Radcliffe town	Hardin	708	660	645
Rake town	Winnebago	254	163	
Ralston town	Carroll	200	175	
Randalia town	Fayette	113	123	117
Randolph town	Fremont	404	304	373
Rathbun town	Appanoose	630	382	270
Readlyn town	Bremer	403	227	
Reasnor town	Jasper	226		
Red Oak city	Montgomery	5,578	4,830	4,355
Redding town	Ringgold	289	269	311
Redfield town	Dallas	770	659	509
Reinbeck town	Grundy	1,415	1,205	1,203
Rembrandt town	Buena Vista	270	128	
Remsen town	Plymouth	1,144	1,076	835
Renwick town	Humboldt	501	372	350
Riceville town[1]	Howard, Mitchell	960	844	804
Richland town	Keokuk	639	613	534
Ricketts town	Crawford	161	102	
Ridgeway town	Winneshiek	349	354	371
Rinard town	Calhoun	160		
Ringsted town	Emmet	599	313	
Rippey town	Greene	409	407	395
Riverside town	Washington	667	652	698
Riverton town	Fremont	568	583	687
Robins town	Linn	110		
Rock Falls town	Cerro Gordo	85	87	124
Rock Rapids town	Lyon	2,172	2,005	1,766
Rock Valley town	Sioux	1,347	1,198	1,054
Rockford town	Floyd	1,031	916	1,080
Rockingham town	Scott	1,099		
Rockwell town	Cerro Gordo	800	700	830
Rockwell City town	Calhoun	2,039	1,528	1,222
Rodman town	Palo Alto	158	131	147
Rodney town	Monona	176	163	173
Roland town	Story	829	641	557

[1] Part in Howard County: 384 in 1920; 353 in 1910; 349 in 1900. Part in Mitchell County: 576 in 1920; 491 in 1910; 455 in 1900.

TABLE 3.—POPULATION OF INCORPORATED PLACES: 1920, 1910, AND 1900—Continued.

[The absence of population figures for 1910 or 1900 indicates that the place was incorporated at some date between the censuses, unless otherwise explained by footnote. Places which in 1910 were incorporated but, through surrender of charter or for other reasons, have no corporate existence in 1920 are not presented in this table.]

CITY OR TOWN.	County.	1920	1910	1900
Rolfe town	Pocahontas	1,031	954	994
Rome town	Henry	168	155	255
Rose Hill town	Mahaska	260	209	253
Rowan town	Wright	302	256	.....
Royal town	Clay	362	.....	.....
Rudd town [1]	Floyd	487	296	381
Runnells town	Polk	369	428	.....
Russell town	Lucas	633	612	636
Ruthven town	Palo Alto	809	655	787
Rutland town	Humboldt	197	212	.....
Ryan town	Delaware	397	511	.....
Sabula town	Jackson	865	918	1,029
Sac City	Sac	2,630	2,201	2,079
St. Ansgar town	Mitchell	844	747	698
St. Anthony town	Marshall	203	199	174
St. Charles town	Madison	430	399	412
St. Lucas town	Fayette	137	138	.....
St. Olaf town	Clayton	149	170	124
St. Paul town	Lee	67	62	65
Salem town	Henry	494	501	548
Salix town	Woodbury	396	390	387
Sanborn town	O'Brien	1,497	1,174	1,247
Sandyville town	Warren	94	120	.....
Searville town	Winnebago	140	129	.....
Schaller town	Sac	731	646	661
Schleswig town	Crawford	655	455	233
Scranton town	Greene	843	845	983
Searsboro town	Poweshiek	204	226	263
Sergeant Bluff town	Woodbury	548	525	.....
Seymour town	Wayne	1,746	2,290	1,703
Shambaugh town	Page	250	245	.....
Shannon City town [2]	Ringgold; Union	333	292	380
Sharpsburg town	Taylor	188	181	.....
Sheffield town	Franklin	1,106	824	688
Shelby town	Shelby	588	586	692
Sheldahl town [3]	Boone; Polk; Story	175	202	179
Sheldon city	O'Brien	3,488	2,941	2,282
Shell Rock town	Butler	815	741	839
Shellsburg town	Benton	590	527	511
Shenandoah city	Page	5,255	4,976	3,573
Sherrill town	Dubuque	110	.....	.....
Sibley town	Osceola	1,803	1,330	1,289
Sidney town	Fremont	1,154	1,019	1,143
Sigourney city	Keokuk	2,210	2,032	1,952
Silver City town	Mills	430	416	438
Sioux Center town	Sioux	1,389	1,064	810
Sioux City	Woodbury	71,227	47,828	33,111
Sioux Rapids town	Buena Vista	1,080	868	1,005
Slater town	Story	616	473	426
Sloan town	Woodbury	608	547	643
Smithland town	Woodbury	321	334	435
Soldier town	Monona	281	167	.....
Solon town	Johnson	471	450	397
Somers town	Calhoun	175	169	.....
South English town	Keokuk	355	338	319
Spencer city	Clay	4,599	3,005	3,095
Spillville town	Winneshiek	315	320	356
Spirit Lake town	Dickinson	1,701	1,162	1,219
Spragueville town	Jackson	102	.....	.....
Spring Hill town	Warren	489	94	.....
Springbrook town	Jackson	126	217	107
Springville town	Linn	597	588	599
Stacyville town	Mitchell	513	407	490
Stanhope town	Hamilton	400	281	297
Stanley town	Buchanan	163	.....	.....
Stanton town	Montgomery	749	653	404
Stanwood town	Cedar	556	511	415
State Center town	Marshall	975	898	1,008
Steamboat Rock town	Hardin	399	378	410
Stockport town	Van Buren	385	265	.....
Stockton town	Muscatine	128	138	.....
Storm Lake city	Buena Vista	3,658	2,428	2,169
Story City town	Story	1,591	1,387	1,197
Stout town	Grundy	162	(4)	.....
Stratford town [5]	Hamilton; Webster	694	554	458
Strawberry Point town	Clayton	1,101	1,052	1,012
Struble town	Plymouth	129	327	172
Stuart city [6]	Adair; Guthrie	1,716	1,826	2,079
Sully town	Jasper	393	282	.....
Sumner town	Bremer	1,511	1,404	1,437
Superior town	Dickinson	200	154	187
Sutherland town	O'Brien	876	664	722
Swaledale town	Cerro Gordo	200	235	240
Swan town	Marion	238	292	406
Swea City town	Kossuth	691	402	322
Tabor town [7]	Fremont; Mills	1,186	909	934
Tama city	Tama	2,601	2,290	2,649
Templeton town	Carroll	373	278	321
Tennant town	Shelby	79	.....	.....
Terril town	Dickinson	440	253	217
Thayer town	Union	260	198	394
Thompson town	Winnebago	548	500	450
Thor town	Humboldt	285	271	274
Thornburg town	Keokuk	197	233	267
Thornton town	Cerro Gordo	317	271	299
Thurman town	Fremont	341	336	409
Tiffin town	Johnson	178	176	.....
Tingley town	Ringgold	391	380	488
Tipton city	Cedar	2,142	2,048	2,513
Titonka town	Kossuth	418	278	224
Toledo city	Tama	1,604	1,626	1,941
Toronto town	Clinton	139	106	.....
Traer town	Tama	1,329	1,283	1,458
Treynor town	Pottawattamie	204	122	.....
Tripoli town	Bremer	914	755	655
Truesdale town	Buena Vista	113	.....	.....
Truro town	Madison	332	310	.....
Turin town	Monona	158	154	.....
Udell town	Appanoose	214	186	.....
Underwood town	Pottawattamie	260	271	.....
Union town	Hardin	660	540	589
University Park town	Mahaska	361	(4)	.....
Urbana town	Benton	477	306	323
Urbandale town	Polk	298	.....	.....
Ute town	Monona	580	490	407
Vail town	Crawford	635	631	578
Valeria town	Jasper	70	.....	.....
Valley Junction city	Polk	3,631	2,573	1,700
Van Horne town	Benton	524	444	484
Van Meter town	Dallas	358	386	407
Van Wert town	Decatur	463	461	306
Varina town	Pocahontas	235	183	.....
Victor town [8]	Iowa; Poweshiek	802	640	612
Villisca city	Montgomery	2,111	2,039	2,211
Vincent town	Webster	182	215	163
Vining town	Tama	153	.....	.....
Vinton city	Benton	3,381	3,336	3,499
Volga town	Clayton	415	416	444
Wadena town	Fayette	318	253	170
Walcott town	Scott	384	416	362
Walker town	Linn	464	517	505
Wall Lake town	Sac	737	561	659
Wallingford town	Emmet	197	.....	.....
Walnut town	Pottawattamie	1,072	950	878
Wapello city	Louisa	1,480	1,326	1,398
Washington city	Washington	4,697	4,380	4,255
Washta town	Cherokee	508	410	431
Waterloo city	Black Hawk	36,230	26,693	12,580
Waterville town	Allamakee	183	.....	.....
Waucoma town	Fayette	457	433	540
Waukee town	Dallas	375	340	292
Waukon city	Allamakee	2,359	2,025	2,153
Waverly city	Bremer	3,352	3,205	3,177
Wayland town	Henry	637	550	394
Webb town	Clay	219	150	.....
Webster City	Hamilton	5,657	5,208	4,613
Webster town	Keokuk	172	127	.....
Weldon town	Decatur	323	308	.....
Wellman town	Washington	875	724	654
Wellsburg town	Grundy	482	288	203

[1] See county footnote, Table 2.
[2] Part in Ringgold County: 34 in 1920; 29 in 1910; 56 in 1900. Part in Union County: 299 in 1920; 263 in 1910; 324 in 1900.
[3] Part in Boone County: 23 in 1920; 35 in 1910. Returned in 1900 as located wholly in Polk and Story Counties. Part in Polk County: 88 in 1920; 93 in 1910; 98 in 1900. Part in Story County: 64 in 1920; 74 in 1910; 81 in 1900.
[4] Not returned separately in 1910.
[5] Part in Hamilton County, 655 in 1920; part in Webster County, 39 in 1920. Returned in 1910 and 1900 as located wholly in Hamilton County.
[6] Part in Adair County: 458 in 1920; 553 in 1910; 618 in 1900. Part in Guthrie County: 1,258 in 1920; 1,273 in 1910; 1,461 in 1900.
[7] Part in Fremont County, 1,066 in 1920; part in Mills County, 120 in 1920. Returned in 1910 and 1900 as located wholly in Fremont County.
[8] Part in Iowa County: 684 in 1920; 539 in 1910; 493 in 1900. Part in Poweshiek County: 118 in 1920; 101 in 1910; 119 in 1900.

TABLE 3.—POPULATION OF INCORPORATED PLACES: 1920, 1910, AND 1900—Continued.

[The absence of population figures for 1910 or 1900 indicates that the place was incorporated at some date between the censuses, unless otherwise explained by footnote. Places which in 1910 were incorporated but, through surrender of charter or for other reasons, have no corporate existence in 1920 are not presented in this table.]

CITY OR TOWN.	County.	1920	1910	1900
Welton town	Clinton	69	69	.....
Wesley town	Kossuth	444	457	730
West Bend town	Palo Alto	969	679	538
West Branch town	Cedar	688	643	647
West Burlington town	Des Moines	1,212	1,206	1,044
West Liberty town	Muscatine	1,834	1,666	1,590
West Mitchell town	Mitchell	117	126	207
West Point town	Lee	591	570	654
West Union city	Fayette	1,777	1,652	1,935
Westchester town	Washington	225	222	209
Westfield town	Plymouth	203	143	.....
Westgate town	Fayette	255	232	260
Westphalia town	Shelby	115	.....	.....
Westside town	Crawford	465	367	396
What Cheer city	Keokuk	1,626	1,720	2,746
Wheatland town	Clinton	549	539	475
Whiting town	Monona	625	576	572
Whittemore town	Kossuth	618	518	522
Whitten town	Hardin	225	219	217
Willey town	Carroll	176	.....	.....
Williams town	Hamilton	495	457	500
Williamsburg town	Iowa	1,251	1,060	1,100
Wilton town	Muscatine	1,178	1,157	1,233
Winfield town	Henry	1,027	934	820
Winterset city	Madison	2,906	2,818	3,030
Winthrop town	Buchanan	507	529	618
Wiota town	Cass	199	239	218
Woden town	Hancock	188	162	.....
Woodbine town	Harrison	1,463	1,538	1,255
Woodburn town	Clarke	375	420	467
Woodward town	Dallas	868	712	550
Woolstock town	Wright	294	264	274
Worthington town	Dubuque	341	314	288
Wyoming town	Jones	690	733	794
Yale town	Guthrie	276	273	.....
Yetter town	Calhoun	125	107	.....
Yorktown town	Page	193	228	170
Zearing town	Story	471	461	388
Zwingle town[1]	Dubuque / Jackson	124	69	.....

[1] Part in Dubuque County: 99 in 1920; 46 in 1910. Part in Jackson County: 25 in 1920; 23 in 1910.

TABLE 4.—POPULATION OF WARDS OF CITIES HAVING 5,000 INHABITANTS OR MORE: 1920.

WARD.	1920
Albia city	**5,067**
Ward 1	1,384
Ward 2	1,101
Ward 3	1,020
Ward 4	1,562
Ames city	**6,270**
Ward 1	1,617
Ward 2	1,663
Ward 3	1,376
Ward 4	1,614
Atlantic city	**5,329**
Ward 1	1,023
Ward 2	1,060
Ward 3	1,495
Ward 4	1,751
Boone city	**12,451**
Ward 1	2,035
Ward 2	2,921
Ward 3	2,103
Ward 4	3,062
Ward 5	2,330
Burlington city	**24,057**
Ward 1	3,425
Ward 2	3,873
Ward 3	2,832
Ward 4	3,093
Ward 5	2,937
Ward 6	3,707
Ward 7	4,190
Cedar Falls city	**6,316**
Ward 1	1,624
Ward 2	1,692
Ward 3	1,644
Ward 4	1,356
Cedar Rapids city (Not reported by wards.)	**45,566**
Centerville city	**8,486**
Ward 1	2,863
Ward 2	2,007
Ward 3	3,616
Chariton city	**5,175**
Ward 1	1,682
Ward 2	1,781
Ward 3	1,712
Charles City	**7,350**
Ward 1	1,583
Ward 2	1,870
Ward 3	2,133
Ward 4	1,764
Cherokee city	**5,824**
Ward 1	3,202
Ward 2	1,047
Ward 3	1,575
Clinton city	**24,151**
Ward 1	6,904
Ward 2	2,527
Ward 3	2,588
Ward 4	4,547
Ward 5	2,099
Ward 6	2,956
Ward 7	2,530
Council Bluffs city	**36,162**
Ward 1	6,540
Ward 2	5,264
Ward 3	4,385
Ward 4	3,953
Ward 5	8,275
Ward 6	7,745
Creston city	**8,034**
Ward 1	1,651
Ward 2	1,979
Ward 3	1,408
Ward 4	1,113
Ward 5	1,883
Davenport city	**56,727**
Ward 1	8,330
Ward 2	9,675
Ward 3	8,730
Ward 4	9,124
Ward 5	11,207
Ward 6	9,661
Des Moines city	**126,468**
Ward 1	31,522
Ward 2	13,881
Ward 3	20,558
Ward 4	17,237
Ward 5	11,993
Ward 6	15,628
Ward 7	15,649
Dubuque city	**39,141**
Ward 1	5,627
Ward 2	5,087
Ward 3	6,349
Ward 4	8,092
Ward 5	13,986
Fairfield city	**5,948**
Ward 1	849
Ward 2	1,783
Ward 3	2,171
Ward 4	1,145
Fort Dodge city (Not reported by wards.)	**19,347**
Fort Madison city	**12,066**
Ward 1	1,492
Ward 2	1,324
Ward 3	1,689
Ward 4	2,543
Ward 5	2,238
Ward 6	2,780
Grinnell city	**5,362**
Ward 1	1,641
Ward 2	1,435
Ward 3	1,037
Ward 4	1,249
Iowa City	**11,267**
Ward 1	2,372
Ward 2	2,257
Ward 3	1,721
Ward 4	3,019
Ward 5	1,898
Keokuk city	**14,423**
Ward 1	1,701
Ward 2	2,716
Ward 3	2,256
Ward 4	1,687
Ward 5	2,162
Ward 6	2,022
Ward 7	1,879
Marshalltown city	**15,731**
Ward 1	3,579
Ward 2	3,958
Ward 3	3,928
Ward 4	2,337
Ward 5	1,929
Mason City	**20,065**
Ward 1	4,844
Ward 2	5,466
Ward 3	4,894
Ward 4	4,861
Muscatine city	**16,068**
Ward 1	3,511
Ward 2	3,364
Ward 3	5,580
Ward 4	3,613
Newton city	**6,627**
Ward 1	1,138
Ward 2	1,932
Ward 3	1,797
Ward 4	1,760
Oelwein city	**7,455**
Ward 1	1,682
Ward 2	1,870
Ward 3	2,144
Ward 4	1,809
Oskaloosa city	**9,427**
Ward 1	1,016
Ward 2	2,133
Ward 3	2,675
Ward 4	2,013
Ward 5	1,590
Ottumwa city	**23,003**
Ward 1	3,552
Ward 2	3,205
Ward 3	2,589
Ward 4	2,737
Ward 5	3,744
Ward 6	3,556
Ward 7	3,620
Perry city	**5,642**
Ward 1	1,788
Ward 2	2,140
Ward 3	1,714
Red Oak city	**5,578**
Ward 1	1,938
Ward 2	1,876
Ward 3	1,764
Shenandoah city	**5,255**
Ward 1	1,500
Ward 2	1,717
Ward 3	2,038
Sioux City (Not reported by wards.)	**71,227**
Waterloo city	**36,230**
Ward 1	7,590
Ward 2	8,138
Ward 3	9,314
Ward 4	11,188
Webster City	**5,657**
Ward 1	962
Ward 2	1,060
Ward 3	1,421
Ward 4	1,714
Ward 5	500

TABLE 5.—URBAN AND RURAL POPULATION OF COUNTIES: 1920, 1910, AND 1900.

[A minus sign (—) denotes decrease.]

COUNTY.	POPULATION.						PER CENT URBAN IN TOTAL POPULATION.			PER CENT OF INCREASE IN—				Rural population per square mile: 1920.
	1920		1910		1900					Urban population.		Rural population.		
	Urban.	Rural.	Urban.	Rural.	Urban.	Rural.	1920	1910	1900	1910 to 1920.	1900 to 1910.	1910 to 1920.	1900 to 1910.	
Iowa	875,495	1,528,526	680,054	1,544,717	572,386	1,659,467	36.4	30.6	25.6	28.7	18.8	—1.0	—6.9	27.5
Appanoose	11,282	19,253	9,599	19,102	5,256	20,671	36.9	33.4	20.3	17.5	82.6	0.8	—7.6	37.5
Benton	7,268	16,812	6,457	16,699	6,782	18,395	30.2	27.9	26.9	12.6	—4.8	0.7	—9.2	23.6
Black Hawk	42,546	14,024	31,705	13,160	17,899	14,500	75.2	70.7	55.2	34.2	77.1	6.6	—9.2	24.8
Boone	12,451	17,441	10,347	17,279	8,880	19,320	41.7	37.5	31.5	20.3	16.5	0.9	—10.6	30.7
Bremer	3,352	13,376	3,205	12,638	3,177	13,128	20.0	20.2	19.5	4.6	0.9	5.8	—3.7	30.8
Buchanan	3,672	16,218	3,517	16,231	3,656	17,771	18.5	17.8	17.1	4.4	—3.8	—0.1	—8.7	28.6
Buena Vista	3,658	14,898	.....	15,981	.....	16,975	19.7	.....	.....	.....	.....	—6.8	—5.9	26.1
Carroll	4,254	17,295	3,546	16,571	2,882	17,437	19.7	17.6	14.2	20.0	23.0	4.4	—5.0	30.3
Cass	5,329	14,092	4,560	14,487	5,046	16,228	27.4	23.9	23.7	16.9	—9.6	—2.7	—10.7	25.0
Cerro Gordo	22,869	11,806	11,230	13,781	6,746	13,926	66.0	44.9	32.6	103.6	66.5	—14.3	—1.0	20.8
Cherokee	5,824	11,936	4,884	11,857	3,865	12,705	32.8	29.2	23.3	19.2	26.4	0.7	—6.7	20.8
Chickasaw	2,539	12,892	.....	15,375	.....	17,037	16.5	.....	.....	.....	.....	—16.1	—9.8	25.9
Clarke	2,684	7,822	.....	10,736	2,505	9,935	25.5	.....	20.1	.....	.....	—27.1	8.1	18.3
Clay	4,599	11,061	3,005	9,761	3,095	10,306	29.4	23.5	23.1	53.0	—2.9	13.3	—5.3	19.6
Clinton	24,151	19,220	25,577	19,817	22,698	21,134	55.7	56.3	51.8	—5.6	12.7	—3.0	—6.2	27.8
Crawford	3,581	17,033	3,133	16,908	2,771	18,914	17.4	15.6	12.8	14.3	13.1	0.7	—10.6	23.8
Dallas	5,642	19,478	4,630	18,998	3,986	19,072	22.5	19.6	17.3	21.9	16.2	2.5	—0.4	33.1
Delaware	3,111	15,072	2,758	15,130	2,887	16,298	17.1	15.4	15.0	12.8	—4.5	—0.4	—7.2	26.4
Des Moines	24,057	11,463	24,324	11,821	23,201	12,788	67.7	67.3	64.5	—1.1	4.8	—3.0	—7.6	28.0
Dubuque	39,141	19,121	38,494	18,956	36,297	20,106	67.2	67.0	64.4	1.7	6.1	0.9	—5.7	31.8
Emmet	4,699	7,928	3,404	6,412	3,237	6,699	37.2	34.7	32.6	38.0	5.2	23.6	—4.3	20.2
Fayette	7,455	21,796	6,028	21,891	5,142	24,703	25.5	21.6	17.2	23.7	17.2	—0.4	—11.4	30.1
Floyd	7,350	11,510	5,892	11,227	4,227	13,527	39.0	34.4	23.8	24.7	39.4	2.5	—17.0	23.3
Franklin	2,992	12,815	2,617	12,163	2,727	12,269	18.9	17.7	18.2	14.3	—4.0	5.4	—0.9	22.2
Greene	3,416	13,051	.....	16,023	2,601	15,219	20.7	.....	14.6	.....	.....	—18.5	5.3	22.7
Hamilton	5,657	13,874	5,208	14,034	4,613	14,901	29.0	27.1	23.6	8.6	12.9	—1.1	—5.8	24.3
Hardin	7,143	16,194	2,797	18,124	2,840	19,974	30.6	13.4	12.5	155.4	—1.5	—10.6	—9.2	28.5
Harrison	3,985	20,503	3,187	19,975	4,010	21,587	16.3	13.8	15.7	25.0	—20.5	2.6	—7.5	29.7
Henry	3,987	14,311	3,874	14,766	4,109	15,913	21.8	20.8	20.5	2.9	—5.7	—3.1	—7.2	33.5
Howard	3,195	10,510	2,658	10,262	2,806	11,706	23.3	20.6	19.3	20.2	—5.3	2.4	—12.3	22.5
Jackson	3,626	16,305	3,570	17,688	3,777	19,838	18.2	16.8	16.0	1.6	—5.5	—7.8	—10.8	25.8
Jasper	9,131	18,724	7,140	19,894	3,682	23,294	32.8	26.4	13.6	27.9	93.9	—5.9	—14.6	25.6
Jefferson	5,948	10,492	4,970	10,981	4,689	12,748	36.2	31.2	26.9	19.7	6.0	—4.5	—13.9	24.3
Johnson	11,267	15,195	10,091	15,823	7,987	16,830	42.6	38.9	32.2	11.7	26.3	—4.0	—6.0	24.9
Jones	2,881	15,726	2,983	16,067	2,891	19,063	15.5	15.7	13.2	—3.4	3.2	—2.1	—15.7	27.6
Kossuth	3,724	21,358	2,908	19,063	2,911	19,809	14.8	13.2	12.8	28.1	—0.1	12.0	—3.8	22.0
Lee	26,489	13,187	22,908	13,794	23,919	15,800	66.8	62.4	60.2	15.6	—4.2	—4.4	—12.7	25.8
Linn	49,704	24,300	37,211	23,509	29,758	25,634	67.2	61.3	53.7	33.6	25.0	3.4	—8.3	34.3
Lucas	5,175	10,511	3,794	9,668	3,989	12,137	33.0	28.2	24.7	36.4	—4.9	8.7	—20.3	24.3
Madison	2,906	12,114	2,818	12,803	3,039	14,671	19.8	18.0	17.2	3.1	—7.3	—5.4	—12.7	21.5
Mahaska	9,427	16,843	9,466	20,394	9,212	25,061	35.9	31.7	26.9	—0.4	2.8	—17.4	—18.6	29.7
Marion	6,861	18,096	6,211	16,784	5,754	18,405	27.5	27.0	23.8	10.5	7.9	7.8	—8.8	32.1
Marshall	15,731	16,899	13,374	16,905	11,544	18,447	48.2	44.2	38.5	17.6	15.9	(1)	—8.4	29.5
Mills	3,862	11,560	4,052	11,759	3,040	13,724	25.0	25.6	18.1	—4.7	33.3	—1.7	—14.3	26.4
Mitchell	2,878	11,043	.....	13,435	2,734	12,182	20.7	.....	18.3	.....	.....	—17.8	10.3	23.9
Monroe	5,067	18,400	4,969	20,460	2,889	15,096	21.6	19.5	16.1	2.0	72.0	—10.1	35.5	42.6
Montgomery	5,578	11,470	4,830	11,774	4,355	13,448	32.7	29.1	24.5	15.5	10.9	—2.6	—12.4	27.1
Muscatine	16,068	12,974	16,178	13,327	14,073	14,169	55.3	54.8	49.8	—0.7	15.0	—2.6	—5.9	30.0
O'Brien	3,488	15,563	2,941	14,321	.....	16,985	18.3	17.0	.....	18.6	.....	8.7	—15.7	27.4
Page	9,760	14,371	8,808	15,194	6,849	17,338	40.5	36.7	28.3	10.9	28.6	—5.4	—12.4	27.1
Palo Alto	2,762	12,724	.....	13,845	.....	14,354	17.8	.....	.....	.....	.....	—8.1	—3.5	22.7
Plymouth	4,683	18,901	4,157	18,972	4,146	18,063	19.9	18.0	18.7	12.7	0.3	—0.4	5.0	22.1
Polk	130,099	23,930	88,941	21,497	62,139	20,485	84.5	80.5	75.2	46.3	43.1	11.3	4.9	41.1
Pottawattamie	36,162	25,388	29,292	26,540	25,802	28,534	58.8	52.5	47.5	23.5	13.5	—4.3	—7.0	27.0
Poweshiek	5,362	14,548	5,036	14,553	3,860	15,554	26.9	25.7	19.9	6.5	30.5	(1)	—6.4	25.1
Sac	2,630	14,870	.....	16,555	.....	17,639	15.0	.....	.....	.....	.....	—10.2	—6.1	25.9
Scott	56,727	17,225	43,028	16,972	35,254	16,304	76.8	71.7	68.4	31.8	22.1	1.5	4.1	38.4
Shelby	2,831	13,234	2,570	13,982	.....	17,932	17.6	15.5	.....	10.2	.....	—5.3	—22.0	22.5
Story	8,938	17,247	4,223	19,860	.....	23,159	34.1	17.5	.....	111.7	.....	—13.2	—14.2	30.4
Tama	2,601	19,260	.....	22,156	2,649	21,936	11.9	.....	10.8	.....	.....	—13.1	1.0	26.8
Union	8,034	9,234	6,924	9,692	7,752	12,176	46.5	41.7	38.9	16.0	—10.7	—4.7	—20.4	21.6
Wapello	23,003	14,934	22,012	15,731	18,197	17,229	60.6	58.3	51.4	4.5	21.0	—5.1	—8.7	34.9
Warren	3,628	14,419	3,283	14,911	3,261	17,115	20.1	18.0	16.0	10.5	0.7	—3.3	—12.9	25.3
Washington	4,697	15,724	4,380	15,545	4,255	16,463	23.0	22.0	20.5	7.2	2.9	1.2	—5.6	28.1
Webster	19,347	18,264	15,543	19,086	12,162	19,595	51.4	44.9	38.3	24.5	27.8	—4.3	—2.6	25.6
Winneshiek	4,039	18,052	3,592	18,137	3,246	20,485	18.3	16.5	13.7	12.4	10.7	—0.5	—11.5	26.3
Woodbury	71,227	20,944	47,828	19,788	33,111	21,499	77.3	70.7	60.6	48.9	44.4	5.8	—8.0	24.2
Wright	7,259	13,089	3,387	14,564	3,557	14,670	35.7	18.9	19.5	114.3	—4.8	—10.1	—0.7	22.8
All other counties [2]	.....	478,603	.....	468,523	7,962	498,472	.....	.....	0.3	.....	.....	2.2	—6.0	29.1

[1] Decrease of less than one-tenth of 1 per cent.

[2] Comprises all counties in which there were no incorporated places having 2,500 inhabitants or more in 1920. These counties are Adair, Adams, Allamakee, Audubon, Butler, Calhoun, Cedar, Clayton, Davis, Decatur, Dickinson, Fremont, Grundy, Guthrie, Hancock, Humboldt, Ida, Iowa, Keokuk, Louisa, Lyon, Monona, Osceola, Pocahontas, Ringgold, Sioux, Taylor, Van Buren, Wayne, Winnebago, and Worth.

WASHINGTON : GOVERNMENT PRINTING OFFICE : 1921

FOURTEENTH CENSUS OF THE UNITED STATES: 1920

DEPARTMENT OF COMMERCE

BULLETIN

BUREAU OF THE CENSUS
SAM. L. ROGERS, DIRECTOR

POPULATION : KANSAS

NUMBER OF INHABITANTS, BY COUNTIES AND MINOR CIVIL DIVISIONS

Prepared under the supervision of WM. C. HUNT, Chief Statistician for Population

CONTENTS.

SUMMARY TABLES. Page.
Population of Kansas: 1860 to 1920 1
Population of principal cities from earliest census to 1920 2
Urban and rural population: 1920, 1910, and 1900 2
MAPS.
Increase or decrease in total and rural population, by counties: 1910 to 1920 3
Density of total and rural population, by counties: 1920 4

DETAILED TABLES. Page.
1. Area and population of counties: 1860 to 1920 5
2. Population of counties by minor civil divisions: 1920, 1910, and 1900 7
3. Population of incorporated places: 1920, 1910, and 1900 18
4. Population of wards of cities having 5,000 inhabitants or more: 1920 22
5. Urban and rural population of counties: 1920, 1910, and 1900 23

TOTAL POPULATION, INCREASE, AND DISTRIBUTION.

Population of the state.—The area now comprising Kansas and a part of Colorado was organized as the Territory of Kansas in 1854, and in January, 1861, that portion of the territory lying within the present boundaries of Kansas was admitted to the Union as the thirty-fourth state. According to the Fourteenth Census, taken as of January 1, 1920, its population is 1,769,257, which represents an increase of 78,308, or 4.6 per cent, since 1910. During the same period the population of the United States increased by 14.9 per cent.

The following summary shows the population of Kansas from 1860 to 1920, inclusive, together with the number and per cent of increase for each decade, in comparison with the per cent of increase for the United States as a whole:

POPULATION OF KANSAS: 1860 TO 1920.

CENSUS YEAR.	Population.	INCREASE OVER PRECEDING CENSUS.		Per cent of increase for the United States.
		Number.	Per cent.	
1920	1,769,257	78,308	4.6	14.9
1910	1,690,949	220,454	15.0	21.0
1900	1,470,495	42,387	3.0	20.7
1890	1,428,108	432,012	43.4	25.5
1880	996,096	631,697	173.4	30.1
1870	364,399	257,193	239.9	22.6
1860	[1] 107,206	.....	.....	.....

[1] Population of that part of Kansas Territory lying within present limits of state. (See introductory text.)

Counties.—Kansas has 105 counties, of which 48 show increases and 57 decreases as compared with 1910. (See Table 1.) There have been no changes in the county boundaries since 1910.

Density of population.—The total land area of the state is 81,774 square miles. The average number of inhabitants to the square mile in 1920 is 21.6 (see Table 1), as against 20.7 in 1910 and 18 in 1900.

Minor civil divisions.—The political units into which the counties are divided are collectively termed "minor civil divisions." The counties of Kansas are made up of 1,655 primary divisions, comprising 1,533 townships and 122 independent cities. The remaining cities, 403 in number, constitute the secondary divisions; each of 19 cities is located in 2 or more townships, and each of the remaining 384 cities forms a part of the township in which located. (See Table 2.)

Cities.—Kansas has 525 cities, of which Kansas City, with a population of 101,177, is the largest, and Wichita, with 72,217, is second in size. (See Tables 3 and 4.)

The summary on the following page shows, for each city having 15,000 or more inhabitants in 1920, the population at each census for which figures are available, together with the number and per cent of increase during the preceding decade.

POPULATION OF PRINCIPAL CITIES FROM EARLIEST CENSUS TO 1920.

[A minus sign (–) denotes decrease.]

CITY AND CENSUS YEAR.	Population.	INCREASE OVER PRECEDING CENSUS.	
		Number.	Per cent.
Hutchinson:			
1920	23,298	6,934	42.4
1910	16,364	6,985	74.5
1900	9,379	697	8.0
1890	8,682	7,142	463.8
1880	1,540	.....	.....
Kansas City:			
1920	101,177	18,846	22.9
1910	82,331	30,913	60.1
1900	51,418	13,102	34.2
1890	38,316	35,116	1,097.4
1880	3,200	.....	.....
Leavenworth:			
1920	16,912	–2,451	–12.7
1910	19,363	–1,372	–6.6
1900	20,735	967	4.9
1890	19,768	3,222	19.5
1880	16,546	–1,327	–7.4
1870	17,873	10,444	140.6
1860	7,429	.....	.....
Parsons:			
1920	16,028	3,565	28.6
1910	12,463	4,781	62.2
1900	7,682	946	14.0
1890	6,736	2,537	60.4
1880	4,199	.....	.....
Pittsburg:			
1920	18,052	3,297	22.3
1910	14,755	4,643	45.9
1900	10,112	3,415	51.0
1890	6,697	6,073	973.2
1880	624	.....	.....
Salina:			
1920	15,085	5,397	55.7
1910	9,688	3,614	59.5
1900	6,074	–75	–1.2
1890	6,149	3,038	97.7
1880	3,111	2,193	238.9
1870	918	.....	.....
Topeka:			
1920	50,022	6,338	14.5
1910	43,684	10,076	30.0
1900	33,608	2,601	8.4
1890	31,007	15,555	100.7
1880	15,452	9,662	166.9
1870	5,790	5,031	662.8
1860	759	.....	.....
Wichita:			
1920	72,217	19,767	37.7
1910	52,450	27,779	112.6
1900	24,671	818	3.4
1890	23,853	18,942	385.7
1880	4,911	.....	.....

Urban and rural population.—The Census Bureau defines urban population as that residing in cities and other incorporated places having 2,500 inhabitants or more, and rural population as that residing outside such incorporated places.

The following summary presents, for the last three censuses, figures showing the urban and rural population of the state distributed among places grouped according to specified limits of population. The classification for each census is based upon the population of the various places as shown by the returns of that census. Consequently the territory comprised within any one class of cities or that designated as urban or as rural does not remain fixed, because any given place may, through the growth or the decline of its population, pass from one class to another at successive censuses. The proportion of the population of Kansas living in places of 2,500 or more increased from 22.5 per cent in 1900 to 29.2 per cent in 1910 and to 34.9 per cent in 1920.

URBAN AND RURAL POPULATION: 1920, 1910, AND 1900.

CLASS OF PLACES.	1920		1910		1900		PER CENT OF TOTAL POPULATION.		
	Number of places.	Population.	Number of places.	Population.	Number of places.	Population.	1920	1910	1900
Total population	.....	1,769,257	.....	1,690,949	.....	1,470,495	100.0	100.0	100.0
Urban territory	62	617,964	53	493,790	40	330,903	34.9	29.2	22.5
Cities of—									
100,000 inhabitants or more	1	101,177	1	82,331	1	51,418	5.7	4.9	3.5
25,000 to 100,000 inhabitants	2	122,239	2	96,134	1	33,608	6.9	5.7	2.3
10,000 to 25,000 inhabitants	14	194,333	9	125,378	7	102,579	11.0	7.4	7.0
5,000 to 10,000 inhabitants	10	75,733	13	97,180	10	67,863	4.3	5.7	4.6
2,500 to 5,000 inhabitants	35	124,482	28	92,767	21	75,435	7.0	5.5	5.1
Rural territory	.....	1,151,293	.....	1,197,159	.....	1,139,592	65.1	70.8	77.5
Cities of less than 2,500 inhabitants	463	290,203	419	278,574	314	216,234	16.4	16.5	14.7
Other rural territory	.....	861,090	.....	918,585	.....	923,358	48.7	54.3	62.8

PER CENT OF INCREASE OR DECREASE OF POPULATION OF KANSAS, BY COUNTIES: 1910–1920.

Rural population is defined as that residing outside of incorporated places having 2,500 inhabitants or more.

TOTAL POPULATION.

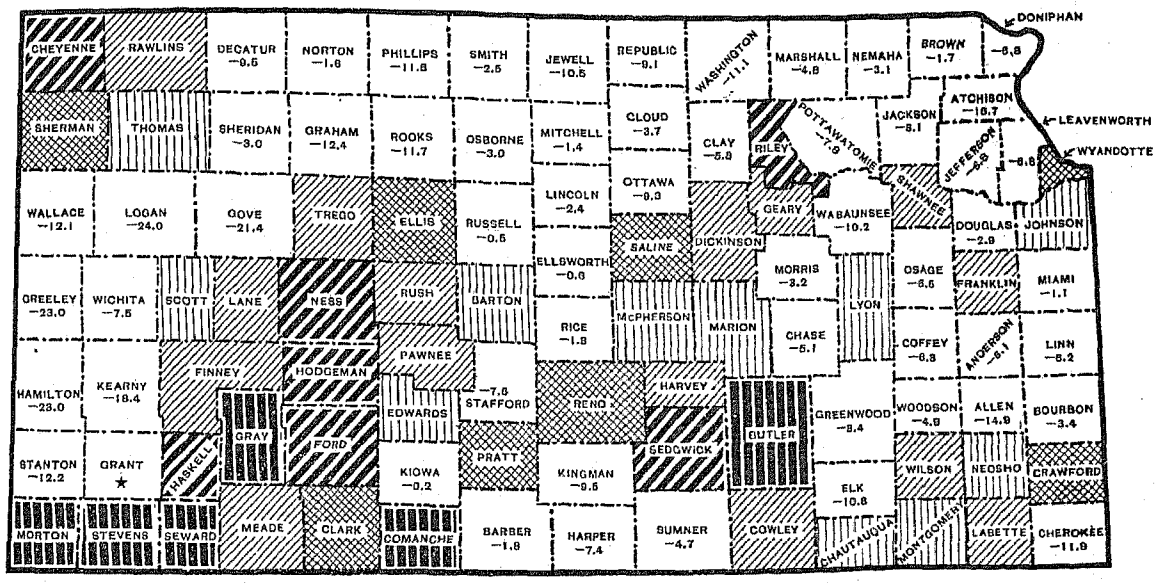

RURAL POPULATION.

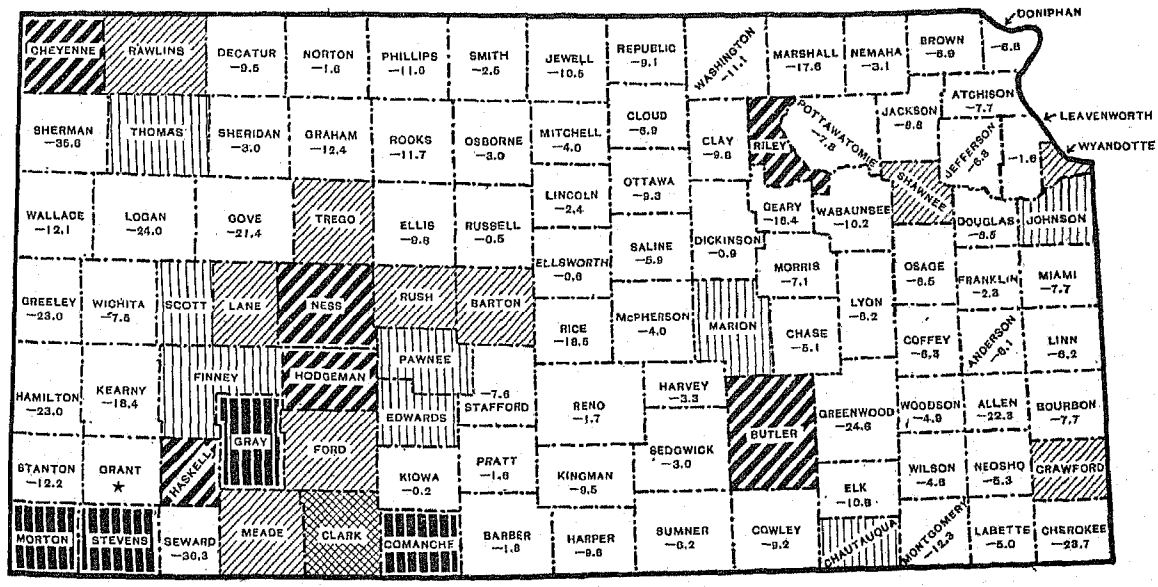

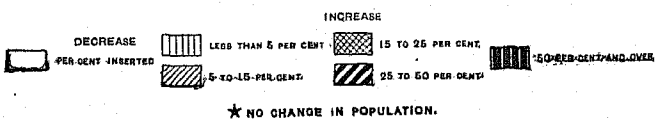

DENSITY OF POPULATION OF KANSAS, BY COUNTIES: 1920.

Rural population is defined as that residing outside of incorporated places having 2,500 inhabitants or more.

TOTAL POPULATION.



RURAL POPULATION.



NUMBER OF INHABITANTS PER SQUARE MILE

- LESS THAN 2
- 2 TO 6
- 6 TO 18
- 18 TO 45
- 45 TO 90
- 90 AND OVER

TABLE 1.—AREA AND POPULATION OF COUNTIES: 1860 TO 1920.

[In computing the percentage of increase from 1890 to 1900 the population of Indian reservations in 1900 has been deducted from the totals for those counties in which such reservations were located, in order to make them comparable with the totals for 1890, which did not include the population of Indian reservations. The deductions thus made were as follows: Brown County, 968; Doniphan County, 47; Jackson County, 1,011.]

[A minus sign (—) denotes decrease.]

COUNTY.	Land area in square miles: 1920.	POPULATION.								PER CENT OF INCREASE.		
		1920		1910	1900	1890	1880	1870	1860	1910 to 1920.	1900 to 1910.	1890 to 1900.
		Total	Per square mile.									
Kansas	**81,774**	**1,769,257**	**21.6**	**1,690,949**	**1,470,495**	[1] **1,428,108**	[1] **996,096**	[1] **364,399**	[1] **107,206**	**4.6**	**15.0**	**3.0**
Allen	508	23,509	46.3	27,640	19,507	13,509	11,303	7,022	3,082	−14.9	41.7	44.4
Anderson	577	12,986	22.5	13,829	13,938	14,203	9,057	5,220	2,400	−6.1	−0.8	−1.9
Atchison	412	23,411	56.8	28,107	28,606	26,758	26,668	15,507	7,729	−16.7	−1.7	6.9
Barber [1]	1,134	9,739	8.6	9,916	6,594	7,973	2,661	.....	.....	−1.8	50.4	−17.3
Barton	892	18,422	20.7	17,876	13,784	13,172	10,318	2	.....	3.1	29.7	4.6
Bourbon	656	23,198	35.4	24,007	24,712	28,575	19,591	15,076	6,101	−3.4	−2.9	−13.5
Brown	571	20,949	36.7	21,314	22,369	20,319	12,817	6,823	2,607	−1.7	−4.7	5.3
Butler	1,434	43,842	30.6	23,059	23,363	24,055	18,586	3,035	437	90.1	−1.3	−2.9
Chase [1]	769	7,144	9.3	7,527	8,246	8,233	6,081	1,975	808	−5.1	−8.7	0.2
Chautauqua [1]	652	11,598	17.8	11,429	11,804	12,297	11,072	.....	.....	1.5	−3.2	−4.0
Cherokee [1]	606	33,609	55.6	38,162	42,694	27,770	21,905	11,038	1,501	−11.9	−10.6	53.7
Cheyenne [1]	1,008	5,587	5.5	4,248	2,640	4,401	37	.....	.....	31.5	60.9	−40.0
Clark [1]	973	4,980	5.1	4,093	1,701	2,357	163	.....	.....	21.9	140.6	−27.8
Clay	638	14,365	22.5	15,251	15,833	16,146	12,320	2,942	163	−5.8	−3.7	−1.9
Cloud	702	17,714	25.2	18,388	18,071	19,295	15,343	2,323	.....	−3.7	1.8	−6.3
Coffey	644	14,254	22.1	15,205	16,643	15,856	11,438	6,201	2,842	−6.3	−8.6	5.0
Comanche [1]	788	5,302	6.7	3,281	1,619	2,549	372	.....	.....	61.6	102.7	−36.5
Cowley [1]	1,133	35,155	31.0	31,790	30,156	34,478	21,538	1,175	158	10.6	5.4	−12.5
Crawford	605	61,800	102.1	51,178	38,809	30,286	16,851	8,160	.....	20.8	31.9	28.1
Decatur [1]	891	8,121	9.1	8,976	9,234	8,414	4,180	.....	.....	−9.5	−2.8	9.7
Dickinson	838	25,777	30.8	24,361	21,816	22,273	15,251	3,043	378	5.8	11.7	−2.1
Doniphan	378	13,438	35.6	14,422	15,079	13,535	14,257	13,969	8,083	−6.8	−4.4	11.1
Douglas	469	23,998	51.2	24,724	25,096	23,961	21,700	20,592	8,637	−2.9	−1.5	4.7
Edwards [1]	611	7,057	11.5	7,033	3,682	3,600	2,409	.....	.....	0.3	91.0	2.3
Elk [1]	652	9,034	13.9	10,128	11,443	12,216	10,623	.....	.....	−10.8	−11.5	−6.3
Ellis	901	14,138	15.7	12,170	8,626	7,942	6,179	1,336	.....	16.2	41.1	8.6
Ellsworth	724	10,379	14.3	10,444	9,626	9,272	8,494	1,185	.....	−0.6	8.5	3.8
Finney [1]	1,276	7,674	6.0	6,908	3,469	3,350	.....	.....	.....	11.1	99.1	3.6
Ford [1]	1,082	14,273	13.2	11,393	5,497	5,308	3,122	427	.....	25.3	107.3	3.6
Franklin	585	21,946	37.5	20,884	21,354	20,279	16,797	10,385	3,030	5.1	−2.2	5.3
Geary [1]	390	13,452	34.5	12,681	10,744	10,423	6,994	5,526	1,163	6.1	18.0	3.1
Gove	1,080	4,748	4.4	6,044	2,441	2,994	1,196	.....	.....	−21.4	147.6	−18.5
Graham	897	7,624	8.5	8,700	5,173	5,029	4,258	.....	.....	−12.4	68.2	2.9
Grant [1]	578	1,087	1.9	1,087	422	1,308	9	.....	.....	.....	157.6	−67.7
Gray [1]	857	4,711	5.5	3,121	1,264	2,415	.....	.....	.....	50.9	146.9	−47.7
Greeley [1]	776	1,028	1.3	1,335	493	1,264	3	.....	.....	−23.0	170.8	−61.0
Greenwood [1]	1,158	14,715	12.7	16,060	16,196	16,309	10,548	3,484	759	−8.4	−0.8	−0.7
Hamilton [1]	984	2,586	2.6	3,360	1,426	2,027	168	.....	.....	−23.0	135.6	−29.6
Harper [1]	799	13,656	17.1	14,748	10,310	13,266	4,133	.....	.....	−7.4	43.0	−22.3
Harvey [1]	540	20,744	38.4	19,200	17,591	17,601	11,451	.....	.....	8.0	9.1	−0.1
Haskell [1]	577	1,455	2.5	993	457	1,077	.....	.....	.....	46.5	117.3	−57.6
Hodgeman [1]	858	3,734	4.4	2,936	2,032	2,395	1,704	.....	.....	27.4	44.2	−15.2
Jackson	675	15,495	23.0	16,861	17,117	14,626	10,718	6,053	1,936	−8.1	−1.5	10.1
Jefferson	543	14,750	27.2	15,826	17,533	16,620	15,563	12,526	4,459	−6.8	−9.7	5.5
Jewell	900	16,240	18.0	18,148	19,420	19,349	17,475	207	.....	−10.5	−6.5	0.4
Johnson	486	18,314	37.7	18,288	18,104	17,385	16,853	13,684	4,364	0.1	1.0	4.1
Kearny [1]	853	2,617	3.1	3,206	1,107	1,571	159	.....	.....	−18.4	189.6	−29.5
Kingman [1]	867	12,119	14.0	13,386	10,663	11,823	3,713	.....	.....	−9.5	25.5	−9.8
Kiowa [1]	723	6,164	8.5	6,174	2,365	2,873	.....	.....	.....	−0.2	161.1	−17.7
Labette	643	34,047	53.0	31,423	27,387	27,586	22,735	9,973	.....	8.4	14.7	−0.7

[1] CHANGES IN BOUNDARIES, ETC.

THE STATE.—Total for 1890 includes population (1,012) of Indian reservations, specially enumerated and not distributed by counties; also population (881) of Garfield County, annexed to Finney County in 1893. Total for 1880 includes population (571) of Arapahoe and Sequoyah Counties, taken to form part of Finney County in 1884, and population (602) of Buffalo and Foote Counties, parts taken to form part of Finney County, and parts annexed to Ford and Hodgeman Counties, in 1884. Totals for 1870 and 1860 include population (2,794 and 19, respectively) of Howard County, taken to form Chautauqua and Elk Counties in 1875. Total for 1860 also includes population of Breckenridge County (3,197), taken to form part of Lyon County; of Madison County (636), part annexed to Greenwood County and part taken to form part of Lyon County; and of Otoe County (238), annexed to Chase County, between 1860 and 1870.

BARBER.—Parts of Harper and Pratt annexed in 1873.

CHASE.—Otoe annexed between 1860 and 1870.

CHAUTAUQUA.—Organized from part of Howard in 1875.

CHEROKEE.—Name changed from McGhee between 1860 and 1870.

CHEYENNE.—Organized from unorganized territory in 1873.

CLARK.—Part of Ford annexed in 1873.

COMANCHE.—Organized from part of old Kiowa in 1875; part taken to form part of new Kiowa in 1886.

COWLEY.—Name changed from Hunter between 1860 and 1870.

DECATUR.—Organized from unorganized territory in 1873.

EDWARDS.—Organized from parts of old Kiowa and unorganized territory in 1874; part of old Kiowa annexed in 1875; part taken to form part of new Kiowa in 1886.

ELK.—Organized from part of Howard in 1875.

FINNEY.—Organized from Arapahoe and Sequoyah and parts of Buffalo, Foote, Grant, and Kearny in 1884; parts taken to form Haskell and parts of Garfield, Grant, Gray, and Kearny in 1887; Garfield annexed in 1893.

FORD.—Organized from part of Hodgeman in 1873; part annexed to Clark in 1873; part of Foote annexed in 1884; part taken to form part of Gray in 1887.

GEARY.—Parts of Riley annexed in 1873 and 1875; name changed from Davis in 1889.

GRANT.—Organized from unorganized territory in 1873; part taken to form part of Finney, and part annexed to Hamilton, in 1884; reorganized from parts of same counties in 1887.

GRAY.—Organized from parts of Finney, Ford, and Hodgeman in 1887.

GREELEY.—Organized from unorganized territory in 1873.

GREENWOOD.—Part of Madison annexed between 1860 and 1870.

HAMILTON.—Organized from unorganized territory in 1873; Stanton and parts of Grant and Kearny annexed in 1884; parts taken to form Stanton and parts of Grant and Kearny in 1887.

HARPER.—Part taken to form part of Kingman in 1872; part annexed to Barber in 1873.

HARVEY.—Organized from parts of McPherson and Sedgwick in 1872; part of Marion annexed in 1873.

HASKELL.—Organized from part of Finney in 1887.

HODGEMAN.—Part of unorganized territory annexed in 1873; part taken to form Ford in 1873; parts of Buffalo and Foote annexed in 1884; parts taken to form parts of Garfield and Gray in 1887.

KEARNY.—Organized from unorganized territory in 1873; part taken to form part of Finney, and part annexed to Hamilton, in 1884; reorganized from parts of same counties in 1887.

KINGMAN.—Organized from parts of Harper and Reno in 1872.

KIOWA.—Organized from parts of Comanche and Edwards in 1886.

TABLE 1.—AREA AND POPULATION OF COUNTIES: 1860 TO 1920—Continued.

[In computing the percentage of increase from 1890 to 1900 the population of Indian reservations in 1900 has been deducted from the totals for those counties in which such reservations were located, in order to make them comparable with the totals for 1890, which did not include the population of Indian reservations. The deductions thus made were as follows: Brown County, 968; Doniphan County, 47; Jackson County, 1,011.]

[A minus sign (−) denotes decrease.]

COUNTY.	Land area in square miles: 1920.	POPULATION.								PER CENT OF INCREASE.		
		1920		1910	1900	1890	1880	1870	1860	1910 to 1920.	1900 to 1910.	1890 to 1900.
		Total	Per square mile.									
Lane [1]	715	2,848	4.0	2,603	1,563	2,060	601	.....	.....	9.4	66.5	−24.1
Leavenworth	440	38,402	87.3	41,207	40,940	38,485	32,355	32,444	12,606	−6.8	0.7	6.4
Lincoln	721	9,894	13.7	10,142	9,886	9,709	8,582	516	.....	−2.4	2.6	1.8
Linn	613	13,815	22.5	14,735	16,689	17,215	15,298	12,174	6,336	−6.2	−11.7	−3.1
Logan [1]	1,082	3,223	3.0	4,240	1,062	3,384	.....	.....	.....	−24.0	116.1	−42.0
Lyon [1]	845	26,154	31.0	24,927	25,074	23,196	17,326	8,014	.....	4.9	−0.6	8.1
McPherson [1]	900	21,845	24.3	21,521	21,421	21,614	17,143	738	.....	1.5	0.5	−0.9
Marion [1]	953	22,923	24.1	22,415	20,676	20,539	12,453	768	74	2.3	8.4	0.7
Marshall	905	22,730	25.1	23,880	24,355	23,912	16,136	6,001	2,280	−4.8	−2.0	1.9
Meade [1]	984	5,542	5.6	5,055	1,581	2,542	296	.....	.....	9.6	219.7	−37.8
Miami [1]	602	19,809	32.9	20,030	21,641	19,614	17,802	11,725	4,980	−1.1	−7.4	10.3
Mitchell	713	13,886	19.5	14,089	14,647	15,037	14,911	485	.....	−1.4	−3.8	−2.6
Montgomery	644	49,645	77.1	49,474	29,039	23,104	18,213	7,564	.....	0.3	70.4	25.7
Morris	696	12,005	17.2	12,397	11,967	11,381	9,265	2,225	770	−3.2	3.6	5.1
Morton [1]	718	3,177	4.4	1,333	304	724	9	.....	.....	138.3	338.5	−58.0
Nemaha	716	18,487	25.8	19,072	20,376	19,249	12,462	7,339	2,436	−3.1	−6.4	5.9
Neosho [1]	580	24,000	41.4	23,754	19,254	18,561	15,121	10,206	88	1.0	23.4	3.7
Ness	1,079	7,490	6.9	5,883	4,535	4,944	3,722	2	.....	27.3	29.7	−8.3
Norton [1]	876	11,423	13.0	11,614	11,325	10,617	6,998	.....	.....	−1.6	2.6	6.7
Osage	718	18,621	25.9	19,905	23,659	25,062	19,642	7,648	1,113	−6.5	−15.9	−5.6
Osborne	894	12,441	13.9	12,827	11,844	12,083	12,517	33	.....	−3.0	8.3	−2.0
Ottawa	712	10,714	15.0	11,811	11,182	12,581	10,307	2,127	.....	−9.3	5.6	−11.1
Pawnee [1]	742	9,323	12.6	8,859	5,084	5,204	5,396	179	.....	5.2	74.3	−2.3
Phillips	887	12,505	14.1	14,150	14,442	13,661	12,014	.....	.....	−11.6	−2.0	5.7
Pottawatomie	829	16,154	19.5	17,522	18,470	17,722	16,350	7,848	1,529	−7.8	−5.1	4.2
Pratt [1]	726	12,909	17.8	11,156	7,085	8,118	1,890	.....	.....	15.7	57.5	−12.7
Rawlins [1]	1,064	6,799	6.4	6,380	5,241	6,756	1,623	.....	.....	6.6	21.7	−22.4
Reno [1]	1,242	44,423	35.8	37,853	29,027	27,079	12,826	.....	.....	17.4	30.4	7.2
Republic	704	15,855	22.5	17,447	18,248	19,002	14,913	1,281	.....	−9.1	−4.4	−4.0
Rice [1]	707	14,832	21.0	15,106	14,745	14,451	9,292	5	.....	−1.8	2.4	2.0
Riley [1]	604	20,650	34.2	15,783	13,828	13,183	10,430	5,105	1,224	30.8	14.1	4.9
Rooks	890	9,966	11.2	11,282	7,960	8,018	8,112	.....	.....	−11.7	41.7	−0.7
Rush [1]	719	8,360	11.6	7,826	6,134	5,204	5,490	.....	.....	6.8	27.6	17.9
Russell	895	10,748	12.0	10,800	8,489	7,333	7,351	156	.....	−0.5	27.2	15.8
Saline	720	25,103	34.9	20,338	17,076	17,442	13,808	4,246	.....	23.4	19.1	−2.1
Scott [1]	714	3,121	4.4	3,047	1,098	1,262	43	.....	.....	2.4	177.5	−13.0
Sedgwick [1]	994	92,234	92.8	73,095	44,037	43,626	18,753	1,095	.....	26.2	66.0	0.9
Seward [1]	643	6,220	9.7	4,091	822	1,503	5	.....	.....	52.0	397.7	−45.3
Shawnee	544	69,159	127.1	61,874	53,727	49,172	29,093	13,121	3,513	11.8	15.2	9.3
Sheridan [1]	896	5,484	6.1	5,651	3,819	3,733	1,567	.....	.....	−3.0	48.0	2.3
Sherman [1]	1,049	5,592	5.3	4,549	3,341	5,261	13	.....	.....	22.9	36.2	−36.5
Smith	888	14,985	16.9	15,365	16,384	15,613	13,883	66	.....	−2.5	−6.2	4.9
Stafford [1]	796	11,559	14.5	12,510	9,829	8,520	4,755	.....	.....	−7.6	27.3	15.4
Stanton [1]	685	908	1.3	1,034	327	1,031	5	.....	.....	−12.2	216.2	−68.3
Stevens [1]	729	3,943	5.4	2,453	620	1,418	12	.....	.....	60.7	295.6	−56.3
Sumner	1,179	29,213	24.8	30,654	25,631	30,271	20,812	22	.....	−4.7	19.6	−15.3
Thomas [1]	1,065	5,517	5.2	5,455	4,112	5,538	161	.....	.....	1.1	32.7	−25.7
Trego	899	5,880	6.5	5,398	2,722	2,535	2,535	166	.....	8.9	98.3	7.4
Wabaunsee [1]	795	11,424	14.4	12,721	12,813	11,720	8,756	3,362	1,023	−10.2	−0.7	9.3
Wallace [1]	921	2,424	2.6	2,759	1,178	2,468	686	538	.....	−12.1	134.2	−52.3
Washington	902	17,984	19.9	20,229	21,963	22,894	14,910	4,081	383	−11.1	−7.9	−4.1
Wichita [1]	721	1,856	2.6	2,006	1,197	1,827	14	.....	.....	−7.5	67.6	−34.5
Wilson	581	21,157	36.4	19,810	15,621	15,286	13,775	6,094	27	6.8	26.8	2.2
Woodson	503	8,984	17.9	9,450	10,022	9,021	6,535	3,827	1,488	−4.9	−5.7	11.1
Wyandotte	143	122,218	854.7	100,068	73,227	54,407	19,143	10,015	2,609	22.1	36.7	34.6

[1] CHANGES IN BOUNDARIES, ETC.

LANE.—Organized from unorganized territory in 1873.
LOGAN.—Organized as St. John from part of Wallace in 1881.
LYON.—Organized from Breckenridge and part of Madison between 1860 and 1870.
MCPHERSON.—Part taken to form part of Harvey, and part annexed to Reno, in 1872.
MARION.—Part annexed to Harvey in 1873.
MEADE.—Organized from unorganized territory in 1873.
MIAMI.—Name changed from Lykins between 1860 and 1870.
MORTON.—Organized from unorganized territory in 1873; name changed from Kansas in 1886.
NEOSHO.—Name changed from Dorn between 1860 and 1870.
NORTON.—Name changed to Billings in 1873 and back to Norton in 1874.
PAWNEE.—Parts of Rush and Stafford annexed in 1873; part returned to unorganized territory in 1873; part of unorganized territory annexed in 1874.
PRATT.—Part annexed to Barber in 1873.
RAWLINS.—Organized from unorganized territory in 1873.
RENO.—Parts of McPherson, Rice, and Sedgwick annexed in 1872; part taken to form part of Kingman in 1872.
RICE.—Part annexed to Reno in 1872.
RILEY.—Part of Wabaunsee annexed in 1871; parts annexed to Geary in 1873 and 1875.
RUSH.—Part annexed to Pawnee in 1873.
SCOTT.—Organized from unorganized territory in 1873.
SEDGWICK.—Part taken to form part of Harvey in 1872; part annexed to Reno in 1872.
SEWARD.—Organized from unorganized territory in 1873.
SHERIDAN.—Organized from unorganized territory in 1873.
SHERMAN.—Organized from unorganized territory in 1873.
STAFFORD.—Part annexed to Pawnee in 1873.
STANTON.—Organized from unorganized territory in 1873; annexed to Hamilton in 1884; reorganized from part of Hamilton in 1887.
STEVENS.—Organized from unorganized territory in 1873.
THOMAS.—Organized from unorganized territory in 1873.
WABAUNSEE.—Part annexed to Riley in 1871.
WALLACE.—Part taken to form Logan in 1881.
WICHITA.—Organized from unorganized territory in 1873.

TABLE 2.—POPULATION OF COUNTIES BY MINOR CIVIL DIVISIONS: 1920, 1910, AND 1900.

[For changes in boundaries, etc., between 1910 and 1920, see footnotes; for those between 1900 and 1910, see Reports of the Thirteenth Census: 1910, Vol. II, Table 1, p. 649. For population of incorporated places, see Table 3.]

MINOR CIVIL DIVISION.	1920	1910	1900
Allen County	**23,509**	**27,640**	**19,507**
Carlyle township	643	836	676
Cottage Grove township	713	828	796
Deer Creek township	473	418	555
Elm township	919	1,508	1,565
Elsmore township, including Elsmore and Savonburg cities	1,490	1,627	1,759
Gas city	367	1,281	.....
Geneva township	525	556	585
Humboldt city	2,525	2,548	1,402
Humboldt township	581	524	461
Iola city	8,513	9,032	5,791
Iola township, including Bassett city	1,810	2,211	1,495
La Harpe city	1,001	2,080	610
Logan township	548	634	487
Marmaton township,[1] including Moran city	1,496	[1] 1,504	[1] 1,491
Osage township, including Mildred city	1,165	1,288	986
Salem township	740	765	848
Anderson County	**12,986**	**13,829**	**13,938**
Garnett city	2,329	2,334	2,078
Indian Creek township	573	544	598
Jackson township	762	909	851
Lincoln township	730	765	777
Lone Elm township	706	806	916
Monroe township	686	687	859
Ozark township, including Colony city	1,097	1,117	1,068
Putnam township	615	650	590
Reeder township	948	1,142	1,231
Rich township, including Kincaid city	1,184	1,155	1,202
Union township	476	473	508
Walker township, including Greeley city	793	801	676
Washington township	551	599	610
Welda township	666	700	798
Westphalia township	870	1,147	1,176
Atchison County	**23,411**	**28,107**	**28,606**
Atchison city	12,630	16,429	15,722
Benton township, including Effingham city	1,840	1,925	1,967
Center township	1,171	1,352	1,424
Grasshopper township, including Muscotah city	1,575	1,719	1,773
Kapioma township	908	961	1,109
Lancaster township, including Huron and Lancaster cities	1,443	1,499	1,994
Mount Pleasant township	1,225	1,223	1,403
Shannon township	1,719	1,929	2,020
Walnut township	900	1,070	1,194
Barber County	**9,739**	**9,916**	**6,594**
Aetna township	123	133	67
Cedar township	262	375	337
Deerhead township	107	135	85
Eagle township	267	284	208
Elm Mills township	305	319	253
Elwood township, including Hardtner city	695	429	267
Hazelton township, including Hazelton city	600	692	498
Kiowa township, including Kiowa city	1,843	1,855	965
Lake City township	375	365	206
McAdoo township	136	144	116
Medicine Lodge township, including Medicine Lodge city	2,138	2,132	1,598
Mingona township	236	309	274
Moore township	328	349	338
Nippawalla township	279	303	196
Ridge township [2]	128	.....	.....
Sharon township,[2] including Sharon city	823	1,059	627
Sun City township	296	226	139
Turkey Creek township	214	214	191
Valley township, including Isabel city	584	593	229
Barton County	**18,422**	**17,876**	**13,784**
Albion township	298	330	315
Beaver township	412	341	366
Buffalo township	417	471	377
Cheyenne township	735	720	628
Clarence township	269	372	312
Cleveland township	293	265	374
Comanche township	654	670	715
Ellinwood city	1,103	976	760
Eureka township	304	293	329
Fairview township	506	391	334
Grant township	345	353	362
Great Bend city	4,460	4,622	2,470
Great Bend township	501	534	463
Homestead township, including Hoisington city	3,137	2,449	1,200
Independent township, including Claflin city	1,022	885	697
Lakin township	655	674	770
Liberty township	388	396	484
Logan township	348	376	497
Pawnee Rock township, including Pawnee Rock city	776	851	553
South Bend township	370	440	448
Union township	365	334	308
Walnut township	663	718	593
Wheatland township	401	415	429

[1] ALLEN.—Population shown for Marmaton township for 1910 and 1900 includes that of Moran city (559 and 464, respectively), returned as independent in those years.

[2] BARBER.—Ridge township organized from part of Sharon township since 1910.

MINOR CIVIL DIVISION.	1920	1910	1900
Bourbon County	**23,198**	**24,007**	**24,712**
Drywood township	1,224	1,348	1,424
Fort Scott city	10,693	10,463	10,322
Franklin township	1,078	1,207	1,316
Freedom township, including Fulton city	1,141	1,174	1,306
Marion township, including Bronson and Uniontown cities	2,121	2,184	2,298
Marmaton township,[3] including Redfield city	1,085	[3] 1,250	1,243
Mill Creek township	858	956	1,050
Osage township	866	968	1,088
Pawnee township	869	940	1,029
Scott township	1,637	1,805	1,834
Timberhill township,[3] including Mapleton city	851	[3] 943	986
Walnut township	775	769	816
Brown County	**20,949**	**21,314**	[4] **22,369**
Hamlin township, including Hamlin city	1,096	1,133	1,317
Hiawatha city	3,222	2,974	2,829
Hiawatha township	1,404	1,500	1,739
Horton city	4,009	3,600	3,398
Irving township [4]	959	[4] 1,139	950
Mission township, including Willis city	2,404	2,485	2,629
Morrill township, including Morrill city	1,403	1,390	1,441
Padonia township [4]	753	[4] 821	842
Powhatan township,[4] including Powhatan city	1,737	[4] 1,951	1,563
Robinson township, including Robinson city	1,338	1,405	1,496
Walnut township, including Fairview city	1,598	1,595	1,785
Washington township, including Everest city	1,026	1,321	1,412
Butler County	**43,842**	**23,059**	**23,363**
Augusta city	4,219	1,235	1,197
Augusta township	1,242	567	601
Benton township, including Benton city	674	810	801
Bloomington township	415	488	527
Bruno township	544	642	677
Chelsea township	417	573	623
Clay township	248	270	297
Clifford township	1,987	618	538
Douglass township,[5] including Douglass city	1,533	[5] 1,163	[5] 1,327
El Dorado city	10,995	3,129	3,466
El Dorado township	3,913	621	672
Fairmont township, including Elbing city	772	665	614
Fairview township	581	395	448
Glencoe township	622	676	711
Hickory township	344	473	496
Lincoln township	1,120	557	420
Little Walnut township,[5] including Leon city	799	[5] 859	[5] 1,012
Logan township	223	268	323
Milton township, including Whitewater city	1,203	1,203	960
Murdock township	397	530	557
Pleasant township	557	628	639
Plum Grove township, including Potwin city	919	679	588
Prospect township	763	759	875
Richland township	704	724	712
Rock Creek township	555	395	441
Rosalia township, including Rosalia city	585	592	576
Spring township	746	660	733
Sycamore township	490	738	536
Towanda township, including Towanda city	3,088	745	683
Union township, including Latham city	609	736	641
Walnut township	2,578	661	672
Chase County	**7,144**	**7,527**	**8,246**
Bazaar township	448	508	592
Cedar township [6]	460	933	842
Cedar Point city [6]	190	.....	.....
Cottonwood township [6]	686	913	908
Cottonwood Falls city [6]	1,044	899	842
Diamond Creek township,[6] including Elmdale city	1,026	[6] 1,129	1,213
Falls township [6]	441	[6] 522	[6] 969
Homestead township [6]	295	.....	.....
Matfield township	450	633	784
Strong city [6]	944	[6] 762	1,128
Strong township [6]	282	[6] 281	.....
Toledo township	878	947	968

[3] BOURBON.—Population shown for Marmaton township for 1910 includes that of Redfield city (232), returned as independent in that year; and population shown for Timberhill township for 1910 includes that of Mapleton city (230), returned as independent in 1910.

[4] BROWN.—Total for 1900 includes population of Kickapoo Indian Reservation (566) and part of Sac and Fox and Iowa Indian Reservation (402), returned independently in 1900. Population for Irving and Padonia townships for 1910 includes population (107 and 48, respectively) of Sac and Fox and Iowa Indian Reservation, and population for Powhatan township for 1910 includes population (481) of Kickapoo Indian Reservation, now open for settlement.

[5] BUTLER.—Population shown for Douglass township for 1910 and 1900 includes that of Douglass city (657 in 1910; 755 in 1900), returned as independent in those years; and population shown for Little Walnut township for 1910 and 1900 includes that of Leon city (494 in 1910; 527 in 1900), returned as independent in those years.

[6] CHASE.—Homestead township organized from part of Cedar township, and Cedar Point city incorporated from part of Cottonwood township, since 1910. Population shown for Diamond Creek township for 1910 includes population (253) of Elmdale city, returned as independent in that year. Population shown for Falls township for 1910 is exclusive of population of Cottonwood Falls city, made independent since 1910; population shown for 1900 is exclusive of population of Cottonwood Falls city and Strong city, returned as part of Falls township in 1900. Population shown for Strong township for 1910 is exclusive of population of Strong city, made independent since 1910.

TABLE 2.—POPULATION OF COUNTIES BY MINOR CIVIL DIVISIONS: 1920, 1910, AND 1900—Continued.

[For changes in boundaries, etc., between 1910 and 1920, see footnotes; for those between 1900 and 1910, see Reports of the Thirteenth Census: 1910, Vol. II, Table 1, p. 649. For population of incorporated places, see Table 3.]

MINOR CIVIL DIVISION.	1920	1910	1900
Chautauqua County	**11,598**	**11,429**	**11,804**
Belleville township, including Chautauqua and Peru cities	1,938	1,916	1,371
Caneyville township	595	792	1,039
Center township	352	508	592
Harrison township	711	789	793
Hendricks township, including Elgin city	1,099	812	1,067
Jefferson township,[7] including Cedarvale city	1,720	[7] 1,816	[7] 1,808
Lafayette township	307	431	550
Little Caney township,[7] including Niotaze city	794	[7] 972	1,065
Salt Creek township	504	473	531
Sedan city	1,885	1,211	1,067
Sedan township	696	508	525
Summit township	604	625	791
Washington township	393	576	665
Cherokee County	**33,609**	**38,162**	**[8] 42,694**
Baxter Springs city	3,608	1,598	1,641
Cherokee township	1,090	1,574	2,295
Columbus city	3,155	3,064	2,310
Crawford township	746	859	949
Galena city	4,712	6,096	10,155
Garden township	1,187	1,300	2,797
Lola township	944	1,080	1,155
Lowell township	618	811	1,543
Lyon township, including Treece city	2,006	1,016	1,106
Mineral township	875	1,506	1,554
Neosho township	1,145	1,182	1,188
Pleasant View township	1,189	1,126	1,128
Ross township, including Roseland and West Mineral cities	4,132	7,703	2,764
Salamanca township	913	980	1,231
Scammon city	1,694	2,233	1,549
Shawnee township	867	1,033	1,083
Sheridan township	1,197	1,386	1,485
Spring Valley township	1,586	1,326	1,526
Weir city	1,945	2,289	2,977
Cheyenne County	**5,587**	**4,248**	**2,640**
Alexander township	119	115	77
Beaver township	394	235	141
Benkelman township	255	232	208
Bird City township,[9] including Bird City	666	[9] 328	120
Calhoun township	291	234	189
Cherry Creek township	384	273	193
Cleveland Run township	242	237	160
Dent township	289	220	102
Eureka township	296	265	215
Evergreen township	171	143	74
Jaqua township	175	188	179
Jefferson township	167	100	75
Lawn Ridge township	287	231	92
Nuttycombe township	173	263	121
Orlando township	160	98	58
Porter township	497	422	212
Wano township, including St. Francis city	1,021	664	424
Clark County	**4,989**	**4,093**	**1,701**
Appleton township, including Minneola city	1,074	874	217
Brown township	281	233	67
Center township, including Ashland city	1,487	1,263	655
Cimarron township	172	113	44
Edwards township	161	86	38
Englewood township, including Englewood city	614	659	252
Lexington township	278	259	196
Liberty township	212	164	76
Sitka township	562	304	92
Vesta township	148	138	64
Clay County	**14,365**	**15,251**	**15,833**
Athelstane township	555	609	646
Blaine township	561	581	640
Bloom township	600	727	755
Chapman township, including Longford city	642	708	700
Clay Center city	3,715	3,438	3,069
Clay Center township	721	960	1,103
Exeter township	417	481	516
Five Creeks township	590	617	670
Garfield township	534	567	645
Gill township	412	421	535
Goshen township	444	521	647
Grant township	422	459	495
Hayes township	490	558	600
Highland township, including Green city	808	906	863
Clay County—Continued.			
Mulberry township, including parts of Clifton and Vining cities	831	869	1,051
Oakland township	500	505	486
Republican township, including Wakefield city	975	1,019	893
Sherman township, including Morganville city	722	809	961
Union township	426	496	558
Cloud County	**17,714**	**18,388**	**18,071**
Arion township	450	522	604
Aurora township, including Aurora city	848	860	770
Buffalo township	577	642	698
Center township	624	691	768
Clyde city	1,063	1,057	1,157
Colfax township	483	582	693
Concordia city	4,705	4,415	3,401
Elk township	474	483	612
Grant township, including Jamestown city	903	1,003	967
Lawrence township	648	732	792
Lincoln township	369	402	448
Lyon township	625	648	709
Meredith township	456	448	507
Nelson township	471	542	602
Oakland township	373	422	418
Shirley township	884	943	1,080
Sibley township	498	509	684
Solomon township, including Glasco city	1,401	1,491	1,406
Starr township, including Miltonvale city	1,293	1,315	909
Summit township	569	681	846
Coffey County	**14,254**	**15,205**	**16,643**
Avon township	610	682	754
Burlington city	2,236	2,180	2,418
Burlington township	618	652	780
California township	835	797	1,006
Hampden township	492	498	612
Key West township	809	943	946
Le Roy township, including Le Roy city	1,162	1,174	1,139
Liberty township, including Gridley city	1,233	1,227	1,223
Lincoln township, including Lebo city	1,075	1,134	1,274
Neosho township	573	597	704
Ottumwa township	826	999	1,062
Pleasant township	672	697	803
Pottawatomie township	709	814	915
Rock Creek township, including Waverly city	1,446	1,723	1,716
Spring Creek township	463	532	622
Star township	495	556	669
Comanche County	**5,302**	**3,281**	**1,619**
Avilla township	461	206	108
Coldwater city	1,207	684	263
Coldwater township	781	650	356
Irwin township	92	53	31
Logan township	96	116	127
Nescatunga township	213	138	96
Powell township	448	263	173
Protection township, including Protection city	1,534	804	281
Rumsey township	75	106	36
Shimer township	153	105	69
Valley township	242	156	79
Cowley County	**35,155**	**31,790**	**30,156**
Arkansas City	11,253	7,508	6,140
Beaver township	464	583	596
Bolton township, including part of Geuda Springs city	1,008	1,101	1,270
Cedar township	256	340	397
Creswell township	1,133	995	861
Dexter township, including Dexter city	1,114	1,262	1,266
Fairview township	449	545	565
Grant township	334	467	424
Harvey township	367	565	656
Liberty township	406	624	618
Maple township	463	525	559
Ninnescah township, including Udall city	896	853	873
Omnia township, including Atlanta city	712	722	556
Otter township	273	321	443
Pleasant Valley township	730	810	918
Richland township [10]	408	1,212	1,368
Rock Creek township	638	688	680
Salem township [10]	611	.....	.....
Sheridan township	317	521	544
Silver Creek township, including Burden city	861	930	1,131
Silverdale township	576	567	760
Spring Creek township	320	417	475
Tisdale township	473	538	542
Vernon township	703	695	840
Walnut township	1,686	1,430	1,141
Windsor township, including Cambridge city	771	871	969
Winfield city	7,933	6,700	5,554

[7] CHAUTAUQUA.—Population shown for Jefferson township for 1910 and 1900 includes that of Cedarvale city (948 and 932, respectively), returned as independent in those years; population shown for Little Caney township for 1910 includes that of Niotaze city (317), returned as independent in that year.

[8] CHEROKEE.—Total for 1900 includes population (2,258) of Empire city, annexed to Galena city between 1900 and 1910.

[9] CHEYENNE.—Population shown for Bird City township for 1910 includes that of Bird City (190), returned as independent in that year.

[10] COWLEY.—Salem township organized from part of Richland township since 1910.

TABLE 2.—POPULATION OF COUNTIES BY MINOR CIVIL DIVISIONS: 1920, 1910, AND 1900—Continued.

[For changes in boundaries, etc., between 1910 and 1920, see footnotes; for those between 1900 and 1910, see Reports of the Thirteenth Census: 1910, Vol. II, Table 1, p. 649. For population of incorporated places, see Table 3.]

MINOR CIVIL DIVISION.	1920	1910	1900
Crawford County	**61,800**	**51,178**	**38,809**
Baker township [11]	4,185	5,454	5,958
Crawford township	1,385	1,504	1,650
Frontenac city	3,225	3,396	1,805
Girard city	3,161	2,446	2,473
Grant township	864	971	1,140
Lincoln township,[11] including Arcadia city	5,481	[11] 3,217	2,781
Mulberry city [11]	2,697	997	.....
Osage township, including McCune city	1,694	2,009	2,202
Pittsburg city [11]	18,052	14,755	10,112
Sheridan township, including Cherokee city	3,485	3,690	3,405
Sherman township	1,078	1,170	1,319
Walnut township, including Hepler and Walnut cities	1,947	2,069	1,996
Washington township,[11] including Arma city	14,546	[11] 9,500	3,968
Decatur County	**8,121**	**8,976**	**9,234**
Allison township	264	327	330
Altory township	232	303	321
Bassettville township	184	211	249
Beaver township	299	378	307
Center township	249	251	297
Cook township	168	197	231
Custer township	161	204	255
Dresden township	473	482	366
Finley township	392	425	342
Garfield township	287	228	262
Grant township	262	316	339
Harlan township	213	239	711
Jennings township, including Jennings city	487	528	444
Liberty township	222	277	372
Lincoln township, including Norcatur city	725	799	653
Logan township	210	233	568
Lyon township	232	299	285
Oberlin city	1,247	1,157	937
Oberlin township	244	328	325
Olive township	347	352	446
Pleasant Valley township	237	249	305
Prairie Dog township	186	183	271
Roosevelt township	191	273	.....
Sappa township	206	251	.....
Sherman township	181	262	329
Summit township	222	224	289
Dickinson County	**25,777**	**24,361**	**21,816**
Abilene city	4,895	4,118	3,507
Banner township	537	599	620
Buckeye township	643	627	610
Center township, including Enterprise city	1,686	1,455	1,581
Cheever township	543	525	633
Flora township, including Manchester city	637	675	645
Fragrant Hill township	505	520	601
Garfield township	536	539	457
Grant township	904	828	826
Hayes township	504	571	583
Herington city	4,065	3,273	1,607
Holland township	428	498	433
Hope township, including Hope city	995	1,133	1,155
Jefferson township	612	602	665
Liberty township, including Woodbine city	804	744	700
Lincoln township, including Solomon city	1,573	1,516	1,227
Logan township	511	602	508
Lyon township	605	653	605
Newbern township	666	682	675
Noble township, including Chapman city	1,224	1,222	1,115
Ridge township	563	614	612
Rinehart township	474	483	489
Sherman township	456	460	461
Union township	472	459	585
Wheatland township	426	421	351
Willowdale township	513	542	565
Doniphan County	**13,438**	**14,422**	**15,079**
Burr Oak township	754	810	883
Center township, including Troy city	2,579	2,572	2,737
Independence township [12]	545	.....	.....
Iowa township,[12] including Highland and White Cloud cities	3,199	[12] 3,266	[12] 3,741
Marion township	603	763	681
Union township, including Denton city	834	1,054	957
Washington township, including Elwood and Wathena cities	2,603	2,764	2,558
Wayne township,[12] including Doniphan city	846	1,288	1,514
Wolf River township,[12] including Severance city	1,475	1,905	2,008
Douglas County	**23,998**	**24,724**	**25,096**
Clinton township	745	761	947
Eudora township, including Eudora city	1,556	1,577	2,070
Grant township	471	494	581
Kanwaka township	815	849	921
Douglas County—Continued.			
Lawrence city [13]	12,456	12,374	10,862
Lecompton township, including Lecompton city	1,005	1,164	1,151
Marion township	1,061	1,187	1,357
Palmyra township, including Baldwin city	2,791	3,050	3,071
Wakarusa township [13]	2,064	2,132	2,858
Willow Springs township	1,034	1,136	1,278
Edwards County	**7,057**	[14] **7,033**	[14] **3,682**
Belpre township, including Belpre city	766	887	282
Franklin township	591	602	397
Jackson township	398	410	196
Kinsley city [14]	1,986	1,547	780
Kinsley township [14]	385	[14] 519	[14] 309
Lincoln township	598	578	413
Logan township	237	260	178
North Brown township [14]	265	.....	.....
South Brown township [14]	487	.....	.....
Trenton township, including Offerle city	508	381	268
Wayne township, including Lewis city	836	908	327
Elk County	**9,034**	**10,128**	**11,443**
Elk Falls township, including Elk Falls city	813	871	931
Greenfield township, including Grenola city	1,046	1,141	1,423
Howard city [15]	1,060	1,163	1,207
Howard township [15]	626	[15] 759	[15] 895
Liberty township	489	598	674
Longton township, including Longton city	969	1,085	1,116
Oak Valley township	645	653	724
Painterhood township	342	448	610
Paw Paw township	671	798	873
Union Center township	823	980	1,398
Wild Cat township, including Moline city	1,550	1,632	1,592
Ellis County	**14,138**	**12,170**	**8,626**
Big Creek township	492	567	347
Buckeye township	596	471	315
Catharine township	742	648	591
Ellis city	1,876	1,404	932
Ellis township	764	721	363
Freedom township	521	510	517
Hamilton township [16]	547	660	518
Hays city	3,165	1,961	1,136
Herzog township	649	707	775
Lookout township	847	737	416
Pleasant Hill township	477	557	266
Riverview township [16]	273	.....	.....
Saline township [16]	365	651	420
Smoky Hill township	317	328	214
Victoria city [16]	600	.....	.....
Victoria township [16]	520	788	522
Walker township	684	713	560
Wheatland township	703	747	734
Ellsworth County	**10,379**	**10,444**	**9,626**
Ash Creek township	206	229	.....
Black Wolf township	332	347	363
Carneiro township	268	297	282
Clear Creek township	382	350	300
Columbia township	363	379	436
Ellsworth city	2,065	2,041	1,549
Ellsworth township, including Kanopolis city	1,134	918	666
Empire township [17]	375	759	744
Garfield township	181	220	440
Green Garden township	515	541	527
Langley township	344	346	352
Lincoln township	173	248	315
Mulberry township	171	215	.....
Noble township	401	436	495
Palacky township	376	379	430
Sherman township	403	355	376
Thomas township	210	234	272
Trivoli township [17]	275	.....	.....
Valley township, including Holyrood city	760	780	624
Wilson township, including Wilson city	1,445	1,364	1,455
Finney County	**7,674**	**6,908**	**3,469**
Garden City	3,848	3,171	1,590
Garden City township	632	775	585
Garfield township	716	857	363
Ivanhoe township	432	257	84
Pierceville township	492	477	108
Pleasant Valley township	148	153	103
Sherlock township	1,083	974	351
Terry township	323	244	285

[11] CRAWFORD.—Part of Baker township annexed to Pittsburg city since 1910. Population shown for Lincoln and Washington townships for 1910 is exclusive of population of parts of Mulberry city (349 in Lincoln township and 648 in Washington township), made independent since 1910.

[12] DONIPHAN.—Independence township organized from parts of Wayne and Wolf River townships since 1910. Population shown for Iowa township for 1910 and 1900 includes population (16 and 47, respectively) of part of Sac and Fox and Iowa Indian Reservation, now open for settlement.

[13] DOUGLAS.—Parts of Wakarusa township annexed to Lawrence city since 1910.

[14] EDWARDS.—Totals for 1910 and 1900 include population (941 and 532, respectively) of Brown township, taken to form North Brown and South Brown townships since 1910. Population shown for Kinsley township for 1910 and 1900 is exclusive of population of Kinsley city, made independent since 1910.

[15] ELK.—Population shown for Howard township for 1910 and 1900 is exclusive of population of Howard city, made independent since 1910.

[16] ELLIS.—Riverview township organized from parts of Hamilton and Saline townships, and Victoria city incorporated from part of Victoria township, since 1910.

[17] ELLSWORTH.—Trivoli township organized from part of Empire township since 1910.

TABLE 2.—POPULATION OF COUNTIES BY MINOR CIVIL DIVISIONS: 1920, 1910, AND 1900—Continued.

[For changes in boundaries, etc., between 1910 and 1920, see footnotes; for those between 1900 and 1910, see Reports of the Thirteenth Census: 1910, Vol. II, Table 1, p. 649. For population of incorporated places, see Table 3.]

MINOR CIVIL DIVISION.	1920	1910	1900
Ford County	**14,273**	**11,393**	**5,497**
Bloom township	379	292	26
Bucklin township, including Bucklin city	1,034	917	188
Concord township	335	258	130
Dodge City	5,061	3,214	1,942
Dodge township	875	498	277
Enterprise township	354	268	.....
Fairview township	319	433	174
Ford township, including Ford city	891	761	434
Grandview township	1,078	1,035	725
Pleasant Valley township	370	405	141
Richland township	277	247	82
Royal township	206	150	97
Sodville township	407	368	83
Spearville township, including Spearville city	1,720	1,626	666
Wheatland township	601	587	350
Wilburn township	366	334	182
Franklin County	**21,946**	**20,884**	**21,354**
Appanoose township	446	511	614
Centropolis township	896	968	1,118
Cutler township, including Rantoul city	1,095	985	1,003
Franklin township,[16] including Wellsville city	1,482	[16] 1,373	[16] 1,201
Greenwood township [16]	508	600	715
Harrison township	558	608	689
Hayes township	452	509	648
Homewood township	609	746	751
Lincoln township [16]	765	627	710
Ohio township	841	787	909
Ottawa city	9,018	7,650	6,934
Ottawa township	942	1,079	1,169
Peoria township	742	681	856
Pomona township,[16] including Pomona city	782	[16] 837	[16] 966
Pottawatomie township, including Lane city	896	911	949
Richmond township, including Richmond city	915	939	871
Williamsburg township, including Williamsburg city	1,008	1,073	1,251
Geary County	**13,452**	**12,681**	**10,744**
Blakely township	265	274	315
Jackson township	215	220	270
Jefferson township	500	524	527
Junction City	7,533	5,598	4,695
Liberty township	581	689	766
Lyon township	414	450	538
Milford township	749	748	744
Smoky Hill township	2,869	3,822	2,458
Wingfield township	326	356	431
Gove County	**4,748**	**6,044**	**2,441**
Baker township, including Quinter city	1,163	1,273	370
Gaeland township	217	325	.....
Gove township, including Gove city	488	623	421
Grainfield township, including Grainfield city	595	664	252
Grinnell township, including Grinnell city	622	769	559
Jerome township	313	388	175
Larrabee township	357	476	240
Lewis township	226	607	110
Payne township	767	919	314
Graham County	**7,624**	**8,700**	**5,173**
Allodium township	520	610	389
Bryant township	906	824	512
Gettysburg township	557	638	431
Graham township	434	560	435
Happy township	530	667	234
Hill City township, including Hill City	994	1,281	746
Indiana township	463	443	422
Millbrook township	491	604	249
Morlan township	755	905	414
Nicodemus township	271	402	304
Pioneer township	477	550	383
Solomon township, including Morland city	661	677	346
Wild Horse township	565	539	308
Grant County	**1,087**	**1,087**	**422**
Lincoln township, including New Ulysses city	362	284	124
Sherman township	428	405	132
Sullivan township	297	398	166
Gray County	**4,711**	**3,121**	**1,264**
Cimarron township, including Cimarron city	1,058	946	422
Copeland township [19]	461	.....	.....
Gray County—Continued.			
Foote township	326	217	128
Hess township	1,144	682	281
Ingalls township	719	722	134
Logan township	282	208	139
Montezuma township,[19] including Montezuma city	721	346	165
Greeley County	**1,028**	**1,335**	**493**
Colony township	268	459	155
Harrison township	47	198	70
Tribune township, including Horace and Tribune cities	713	678	268
Greenwood County	**14,715**	**16,060**	**16,196**
Bachelor township	604	779	742
Eureka city	2,006	2,333	2,091
Eureka township	584	689	707
Fall River township	754	953	961
Janesville township, including Hamilton city	1,374	1,544	1,609
Lane township	607	629	800
Madison township, including Madison city	1,709	1,955	1,800
Otter Creek township	905	986	1,135
Pleasant Grove township	414	545	608
Quincy township	810	866	962
Salem township	177	254	279
Salt Springs township, including Fall River city	1,075	1,227	1,340
Shell Rock township	627	697	632
South Salem township	473	595	608
Spring Creek township	728	520	520
Twin Grove township, including Severy city	1,268	1,488	1,402
Hamilton County	**2,586**	**3,360**	**1,426**
Bear Creek township	243	422	113
Coolidge township, including Coolidge city	346	334	360
Kendall township	193	231	134
Lamont township	208	495	28
Liberty township	61	184	9
Medway township	99	200	91
Richland township	169	159	33
Syracuse township, including Syracuse city	1,267	1,335	658
Harper County	**13,656**	**14,748**	**10,810**
Anthony city	2,740	2,669	1,179
Anthony township	714	862	736
Attica city	744	737	311
Banner township	459	458	415
Berlin township	293	318	204
Blaine township	420	515	324
Chicaskia township	317	311	321
Eagle township, including Waldron city	675	719	195
Empire township	242	266	240
Garden township	255	285	236
Grant township	504	497	402
Green township	292	383	244
Harper city	1,770	1,638	1,151
Harper township	408	425	472
Lake township	209	322	402
Lawn township	343	421	415
Liberty township	257	355	.....
Odell township	530	572	530
Pilot Knob township	437	457	433
Ruella township	216	207	222
Silver Creek township, including Freeport city	414	581	481
Spring township	494	637	576
Stohrville township, including Bluff City	923	1,113	815
Harvey County	**20,744**	**19,200**	**17,591**
Alta township	532	570	636
Burrton township,[20] including Burrton city	1,125	[20] 1,144	[20] 1,136
Darlington township	451	500	539
Emma township	944	794	781
Garden township	588	543	636
Halstead city	1,163	1,004	914
Halstead township	588	606	631
Highland township	494	564	553
Lake township	413	549	516
Lakin township	494	502	654
Macon township	532	588	603
Newton city	9,781	7,862	6,208
Newton township	715	790	690
Pleasant township	536	608	699
Richland township	449	507	509
Sedgwick township,[20] including Sedgwick city	1,257	[20] 1,204	[20] 1,200
Walton township, including Walton city	682	865	686

[16] FRANKLIN.—Population of Greenwood and Lincoln townships for 1910 and 1900 includes population of Chippewa and Munsee Indian Reservation, not returned separately in those years, now open for settlement. Population shown for Franklin township for 1910 and 1900 includes that of Wellsville city (648 in 1910; 447 in 1900), returned as independent in those years; and population shown for Pomona township includes that of Pomona city (523 in 1910; 547 in 1900), returned as independent in those years.

[19] GRAY.—Copeland township organized from part of Montezuma township since 1910.

[20] HARVEY.—Population shown for Burrton township for 1910 and 1900 includes that of Burrton city (689 in 1910; 627 in 1900), returned as independent in those years; and population shown for Sedgwick township in 1910 and 1900 includes that of Sedgwick city (626 in 1910; 622 in 1900), returned as independent in those years.

TABLE 2.—POPULATION OF COUNTIES BY MINOR CIVIL DIVISIONS: 1920, 1910, AND 1900—Continued.

For changes in boundaries, etc., between 1910 and 1920, see footnotes; for those between 1900 and 1910, see Reports of the Thirteenth Census: 1910, Vol. II, Table 1, p. 649. For population of incorporated places, see Table 3.]

MINOR CIVIL DIVISION.	1920	1910	1900
Haskell County	**1,455**	**993**	**457**
Dudley township	487	299	90
Haskell township	546	389	175
Lockport township	422	305	192
Hodgeman County	**3,734**	**2,930**	**2,032**
Benton township	119	89	71
Center township, including Jetmore city	1,033	681	512
Hallet township	239	161	124
Marena township	885	735	465
North Roscoe township	176	161	127
Sawlog township	257	246	135
South Roscoe township	245	175	84
Sterling township	554	491	361
Valley township	226	191	153
Jackson County	**15,495**	**[21] 16,861**	**[21] 17,117**
Adrian township	416	468	536
Banner township [21]	508	.....	.....
Cedar township,[21] including Mayetta city and part of Denison city	1,150	[21] 1,249	1,289
Douglas township	1,184	1,425	1,476
Franklin township [21]	697	738	758
Garfield township, including part of Denison city	906	1,100	1,055
Grant township [21]	655	1,138	1,329
Holton city	2,703	2,842	3,082
Jefferson township, including Circleville city	970	1,129	1,114
Liberty township	626	647	771
Lincoln township [21]	1,297	.....	.....
Netawaka township, including Netawaka city	804	794	925
Soldier township, including Soldier city	995	1,104	1,209
Straight Creek township	557	620	617
Washington township, including Della city	959	935	841
Whiting township, including Whiting city	1,068	1,058	1,104
Jefferson County	**14,750**	**15,826**	**17,533**
Delaware township	1,375	1,562	1,757
Fairview township	616	692	773
Jefferson township	1,099	1,240	1,862
Kaw township	709	768	862
Kentucky township,[22] including Perry city	1,333	[22] 1,352	[22] 1,511
Norton township,[22] including Nortonville city	1,312	[22] 1,278	[22] 1,465
Oskaloosa township,[22] including Oskaloosa city	1,745	[22] 1,998	[22] 2,268
Ozawkie township	927	942	1,089
Rock Creek township,[22] including Meriden city	1,445	[22] 1,585	[22] 1,732
Rural township	761	876	999
Sarcoxie township	526	583	656
Union township,[22] including McLouth city	1,298	[22] 1,365	[22] 1,481
Valley Falls city	1,218	1,129	1,078
Winchester city	386	456	.....
Jewell County	**16,240**	**18,148**	**19,420**
Allen township	461	504	644
Athens township	451	495	564
Browns Creek township	426	512	569
Buffalo township, including Jewell city	1,381	1,511	1,482
Burr Oak township, including Burr Oak city	1,157	1,399	1,435
Calvin township	377	408	435
Center township, including Mankato city	1,710	1,673	1,508
Erving township	361	429	500
Esbon township, including Esbon city	832	932	870
Grant township, including Formoso city	950	1,092	924
Harrison township	465	577	603
Highland township	429	527	674
Holmwood township	417	494	640
Ionia township	685	707	787
Jackson township	589	676	764
Limestone township	624	728	815
Montana township	497	568	650
Odessa township	513	472	519
Prairie township, including Randall city	779	893	890
Richland township	404	450	513
Sinclair township	563	592	635
Vicksburg township	484	536	650
Walnut township	670	804	849
Washington township	469	551	734
White Mound township	546	618	766

[21] JACKSON.—Totals for 1910 and 1900 include population (1,614 and 1,011, respectively) of Pottawatomie Indian Reservation, part taken to form Lincoln township, part taken, together with part of Grant township, to form Banner township, and parts annexed to Franklin and Grant townships, since 1910. Population shown for Cedar township for 1910 includes that of Mayetta city (337), returned as independent in that year.

[22] JEFFERSON.—In the cases of certain townships the population shown for 1910 and 1900 includes that of incorporated places returned as independent in those years, as follows: In Kentucky township, Perry city (400 in 1910; 464 in 1900); in Norton township, Nortonville city (638 in 1910; 700 in 1900); in Oskaloosa township, Oskaloosa city (851 in 1910; 978 in 1900); in Rock Creek township, Meriden city (467 in 1910; 433 in 1900); in Union township, McLouth city (571 in 1910; 529 in 1900).

MINOR CIVIL DIVISION.	1920	1910	1900
Johnson County	**18,314**	**18,288**	**18,104**
Aubry township	947	1,040	1,295
Gardner township, including Gardner city	1,347	1,392	1,378
Lexington township,[23] including De Soto city	1,490	[23] 1,839	2,029
McCamish township, including Edgerton city	1,011	1,125	1,160
Mission township	2,539	1,613	944
Monticello township	1,094	1,257	1,430
Olathe city	3,268	3,272	3,451
Olathe township	1,251	1,512	1,432
Oxford township	1,351	1,458	1,577
Shawnee township,[23] including Lenexa city	2,922	[23] 2,580	2,208
Spring Hill township, including Spring Hill city	1,094	1,200	1,200
Kearny County	**2,617**	**3,206**	**1,107**
Deerfield township,[24] including Deerfield city	632	.....	.....
Hartland township	270	373	116
Hibbard township	354	780	70
Kendall township	246	361	108
Lakin city	556	337	259
Lakin township [24]	232	1,044	364
Southside township	327	311	190
Kingman County	**12,119**	**13,386**	**10,663**
Allen township	218	267	261
Belmont township	297	390	325
Bennett township, including Norwich city	719	789	682
Canton township	292	318	304
Chikaskia township, including Spivey city	414	513	343
Dale township	419	414	363
Dresden township, including part of Cunningham city	541	561	377
Eagle township	402	474	346
Eureka township	466	491	316
Evan township	415	447	457
Galesburg township	432	456	534
Hoosier township	412	524	491
Kingman city	2,407	2,570	1,785
Kingman township	395	376	232
Liberty township	461	493	224
Ninnescah township	454	554	537
Peters township	346	444	207
Richland township	418	464	424
Rochester township, including Zenda city	424	583	379
Rural township, including part of Cunningham city	591	531	387
Union township	277	314	277
Valley township	433	450	293
Vinita township	364	379	433
White township	522	584	636
Kiowa County	**6,164**	**6,174**	**2,365**
Brenham township	304	350	245
Butler township	181	279	122
Center township,[25] including Greensburg city	1,420	[25] 1,423	[25] 444
Garfield township	220	223	79
Gilck township	238	220	196
Highland township [25]	227	.....	.....
Kiowa township [25]	165	218	100
Lincoln township	296	286	143
Martin township,[25] including Mullinville city	713	900	299
Reeder township	243	239	68
Union township	209	222	12
Ursula township [25]	410	483	111
Valley township	276	261	37
Wellsford township,[25] including Haviland and Wellsford cities	1,056	[25] 1,070	509
Westland township [25]	206	.....	.....
Labette County	**34,047**	**31,423**	**27,387**
Canada township	550	600	705
Chetopa city	1,519	1,548	2,019
Elm Grove township, including Edna city	1,344	1,403	1,454
Fairview township	579	647	824
Hackberry township, including Bartlett city	1,063	1,149	1,220
Howard township	891	878	827
Labette township	540	668	697
Liberty township, including Labette city	900	885	988
Montana township	552	684	697
Mound Valley township, including Mound Valley city	1,774	1,967	1,840

[23] JOHNSON.—Population shown for Lexington township for 1910 includes that of De Soto city (337), returned as independent in that year; and population shown for Shawnee township in 1910 includes that of Lenexa city (383), returned as independent in that year.

[24] KEARNY.—Deerfield township organized from part of Lakin township since 1910.

[25] KIOWA.—Highland township organized from parts of Kiowa, Martin, and Ursula townships, and Westland township organized from parts of Kiowa and Martin townships, since 1910. Population shown for Center township for 1910 and 1900 includes that of Greensburg city (1,199 in 1910; 343 in 1900), returned as independent in those years; and population shown for Wellsford township for 1910 includes that of Haviland city (568), returned as independent in that year.

TABLE 2.—POPULATION OF COUNTIES BY MINOR CIVIL DIVISIONS: 1920, 1910, AND 1900—Continued.

[For changes in boundaries, etc., between 1910 and 1920, see footnotes; for those between 1900 and 1910, see Reports of the Thirteenth Census: 1910, Vol. II, Table 1, p. 649. For population of incorporated places, see Table 3.]

MINOR CIVIL DIVISION.	1920	1910	1900
Labette County—Continued.			
Mount Pleasant township, including Altamont city	1,220	1,262	1,255
Neosho township	446	516	515
North township [26]	768	767	803
Osage township	974	1,395	1,486
Oswego city	2,386	2,317	2,208
Oswego township	551	499	493
Parsons city [26]	16,028	12,463	7,682
Richland township	897	906	1,047
Walton township	1,065	959	677
Lane County	**2,848**	**2,603**	**1,563**
Alamota township	259	264	154
Blaine township	277	268	218
Cheyenne township	422	403	203
Cleveland township	128	152	57
Dighton township, including Dighton city	807	646	419
Spring Creek township	277	212	143
Sutton township	150	143	78
White Rock township	246	245	168
Wilson township	282	270	123
Leavenworth County	**38,402**	**41,207**	**40,940**
Alexandria township	955	1,053	1,177
Delaware township	5,429	5,918	5,589
Easton township, including Easton city	1,193	1,421	1,434
Fairmount township	1,016	1,035	1,204
High Prairie township	1,001	1,195	1,325
Kickapoo township	6,852	5,786	3,516
Leavenworth city	16,912	19,363	20,735
Reno township	751	857	1,030
Sherman township, including Linwood city	1,286	1,353	1,531
Stranger township	820	965	1,160
Tonganoxie city	971	1,018	848
Tonganoxie township	1,216	1,243	1,391
Lincoln County	**9,894**	**10,142**	**9,886**
Battle Creek township	308	350	347
Beaver township, including part of Lincoln city	475	518	431
Cedron township	401	416	511
Colorado township, including Beverly city	759	760	629
Elkhorn township, including part of Lincoln city	1,666	1,520	1,509
Franklin township	414	371	479
Golden Belt township	289	263	288
Grant township	403	434	482
Hanover township	311	366	406
Highland township	259	291	309
Indiana township, including part of Lincoln city	568	637	618
Logan township	282	304	392
Madison township	395	348	305
Marion township, including part of Lincoln city	422	460	481
Orange township	373	414	502
Pleasant township, including Sylvan Grove city	832	839	721
Salt Creek township, including part of Barnard city	438	504	421
Scott township, including part of Barnard city	603	659	460
Valley township	231	243	219
Vesper township	465	445	376
Linn County	**13,815**	**14,735**	**16,689**
Blue Mound township, including Blue Mound city	1,305	1,465	1,691
Centerville township	1,352	1,500	1,696
Liberty township, including Parker city	1,542	1,616	1,615
Lincoln township, including Lacygne city	1,868	1,755	2,171
Mound City township, including Mound City	1,435	1,508	1,677
Paris township	851	1,097	1,315
Potosi township, including Pleasanton city	2,537	2,646	2,705
Scott township	853	930	1,120
Sheridan township, including Prescott city	944	1,044	1,197
Stanton township	534	512	592
Valley township	594	662	910
Logan County	**3,223**	**4,240**	**1,962**
Augustine township	93	175	75
Elkader township	120	378	94
Lees township	129	217	43
Logansport township	136	281	66
McAllaster township	152	264	88
Monument township	361	434	295
Oakley township, including Oakley city	1,151	1,172	709
Paxton township	116	148	108
Russell Springs township, including Russell Springs city	344	400	123
Western township	166	343	127
Winona township	455	428	234

[26] LABETTE.—Parts of North township annexed to Parsons city since 1910.

MINOR CIVIL DIVISION.	1920	1910	1900
Lyon County	**26,154**	**24,927**	**25,074**
Agnes City township, including Allen city	1,376	1,607	1,619
Americus township, including Americus city	1,832	1,859	1,923
Center township,[27] including Olpe city	1,605	[27] 1,662	1,589
Elmendaro township, including Hartford city	1,940	2,192	2,472
Emporia city	11,273	9,058	8,223
Emporia township	2,446	2,445	2,395
Fremont township	1,024	1,092	1,189
Ivy township, including Admire city	477	622	654
Jackson township	1,102	1,372	1,872
Neosho Rapids city	267	256	.....
Pike township	883	915	1,103
Reading township, including Reading city	997	990	1,094
Waterloo township	932	857	941
McPherson County	**21,845**	**21,521**	**21,421**
Battle Hill township	318	430	379
Bonaville township	185	231	281
Canton township, including Canton city	1,159	1,198	1,034
Castle township, including Windom city	630	541	579
Delmore township	352	405	437
Empire township, including Galva city	883	904	929
Groveland township	514	537	573
Gypsum Creek township	540	647	557
Harper township	464	449	447
Hayes township	491	545	625
Jackson township	381	458	575
King City township	510	500	523
Lindsborg city	1,897	1,939	1,279
Little Valley township	578	616	667
Lone Tree township	668	634	850
McPherson city	4,595	3,546	2,996
McPherson township	545	575	708
Marquette township, including Marquette city	1,213	1,217	1,077
Meridian township	558	606	634
Mound township, including Moundridge city	1,304	1,249	1,266
New Gottland township	413	491	591
Smoky Hill township	551	614	673
South Sharps Creek township	310	365	460
Spring Valley township	672	646	731
Superior township, including Inman city	1,130	1,171	1,158
Turkey Creek township	540	519	766
Union township	444	488	626
Marion County	**22,923**	**22,415**	**20,676**
Blaine township,[28] including Tampa city	628	[28] 663	407
Catlin township, including part of Peabody city	575	684	660
Center township	675	677	726
Clark township	477	632	545
Clear Creek township, including Lincolnville city	1,225	1,191	1,045
Colfax township, including Ramona city	798	819	544
Doyle township	347	517	285
Durham Park township,[28] including Durham city	809	[28] 797	638
East Branch township	482	537	562
Fairplay township	458	548	485
Florence city	1,517	1,168	1,178
Gale township	507	652	656
Grant township	557	681	610
Hillsboro city [28]	1,451	1,134	754
Lehigh township, [28] including Lehigh city	913	[28] 953	1,114
Liberty township	722	849	1,033
Logan township	493	536	511
Lost Springs township,[28] including Lost Springs city	839	[28] 872	761
Marion city	1,928	1,841	1,824
Menno township	651	777	795
Milton township,[28] including Burns city	808	[28] 698	496
Moore township	275	300	292
Peabody township, including part of Peabody city	2,964	1,993	1,920
Risley township [28]	634	[28] 772	[28] 776
Summit township	644	469	401
West Branch township	849	853	883
Wilson township	697	793	775
Marshall County	**22,730**	**23,880**	**24,355**
Balderson township	515	595	710
Bigelow township [29]	544	.....	.....
Blue Rapids township,[29] including Irving city	816	1,180	1,366
Blue Rapids City township, including Blue Rapids city	1,977	2,225	1,601
Center township	573	565	564

[27] LYON.—Population shown for Center township for 1910 includes that of Olpe city (215), returned as independent in that year.

[28] MARION.—In the case of certain townships the population shown for 1910 includes that of incorporated places returned as independent in that year, as follows: In Blaine township, Tampa city (256); in Durham Park township, Durham city (268); in Lehigh township, Lehigh city (385); in Lost Springs township, Lost Springs city (276); in Milton township, Burns city (489). The population shown for Risley township in 1910 and 1900 is exclusive of the population of Hillsboro city, made independent since 1910.

[29] MARSHALL.—For footnote, see following page.

TABLE 2.—POPULATION OF COUNTIES BY MINOR CIVIL DIVISIONS: 1920, 1910, AND 1900—Continued.

[For changes in boundaries, etc., between 1910 and 1920, see footnotes; for those between 1900 and 1910, see Reports of the Thirteenth Census: 1910, Vol. II, Table 1, p. 649. For population of incorporated places, see Table 3.]

MINOR CIVIL DIVISION.	1920	1910	1900
Marshall County—Continued.			
Clear Fork township [29]	403	779	1,005
Cleveland township	570	554	513
Cottage Hill township	469	495	610
Elm Creek township	475	515	597
Franklin township	752	801	815
Guittard township, including Beattie city	957	996	1,207
Herkimer township	641	634	647
Lincoln township [29]	535	.....	.....
Logan township	819	736	773
Marysville city	3,048	2,260	2,006
Marysville township	646	744	651
Murray township, [29] including Axtell city	1,161	1,634	1,730
Noble township, [29] including Vermillion city	937	1,398	1,554
Oketo township, including Oketo city	750	832	988
Richland township, including part of Summerfield city	775	829	925
Rock township	512	590	654
St. Bridget township, including part of Summerfield city	818	938	980
Vermillion township, including Frankfort city	1,843	2,090	1,933
Walnut township	520	570	628
Waterville township, including Waterville city	1,140	1,286	1,200
Wells township	534	634	698
Meade County	**5,542**	**5,055**	**1,581**
Cimarron township	306	372	53
Crooked Creek township	254	268	160
Fowler township, including Fowler city	1,088	1,079	253
Logan township	445	448	134
Meade Center township, including Meade city	1,312	1,072	500
Mertilla township	443	260	70
Odee township	374	428	135
Sand Creek township	395	411	139
West Plains township, including West Plains city	925	717	137
Miami County	**19,809**	**20,030**	**21,641**
Marysville township	1,092	1,352	1,535
Miami township	793	811	913
Middle Creek township	1,019	1,136	1,342
Mound township	628	731	745
Osage township, including Fontana city	860	946	1,171
Osawatomie city	4,772	4,046	4,191
Osawatomie township	944	911	930
Paola city	3,238	3,207	3,144
Paola township	741	744	785
Richland township	1,128	1,211	1,474
Stanton township	735	722	809
Sugar Creek township	658	726	935
Ten Mile township	882	1,006	1,032
Valley township	822	904	993
Wea township, including Louisburg city	1,497	1,577	1,642
Mitchell County	**13,886**	**14,089**	**14,647**
Asherville township	564	602	724
Beloit city	3,315	3,082	2,359
Beloit township	886	920	1,234
Bloomfield township	435	461	557
Blue Hill township	365	354	383
Carr Creek township	411	432	390
Cawker township, including Cawker city	1,233	1,373	1,398
Center township	351	362	401
Custer township, including Hunter city	530	345	423
Eureka township	319	291	336
Glen Elder township, including Glen Elder city	1,096	1,063	1,179
Hayes township	392	493	488
Logan township, including Simpson city	619	602	677
Lulu township, including Scottsville city	532	685	687
Pittsburg township, including Tipton city	554	549	571
Plum Creek township	410	422	500
Round Springs township	214	204	247
Salt Creek township	251	317	358
Solomon Rapids township	419	451	528
Turkey Creek township	491	532	647
Walnut Creek township	499	549	560
Montgomery County	**49,645**	**49,474**	**29,039**
Caney city	3,427	3,597	887
Caney township, including Havana city and part of Tyro city	2,186	2,359	1,348
Cherokee township	1,033	1,015	870
Cherry township	876	1,119	1,089
Cherryvale city	4,698	4,304	3,472
Coffeyville city	13,452	12,687	4,953
Drum Creek township	708	966	867
Fawn Creek township, including Dearing city and part of Tyro city	1,912	2,376	1,393
Independence city [30]	11,920	10,480	4,851
Independence township [30]	1,972	2,004	1,697
Liberty township, including Liberty city	1,078	1,141	1,111

[29] MARSHALL.—Bigelow township organized from parts of Blue Rapids and Clear Fork townships, and Lincoln township from parts of Murray and Noble townships, since 1910.

[30] MONTGOMERY.—Parts of Independence township annexed to Independence city, and part of Independence city annexed to Independence township, since 1910.

MINOR CIVIL DIVISION.	1920	1910	1900
Montgomery County—Continued.			
Louisburg township, including Elk city	1,847	1,974	1,993
Parker township	1,725	1,593	1,175
Rutland township	940	1,055	1,203
Sycamore township	1,390	2,221	1,391
West Cherry township	481	583	739
Morris County	**12,005**	**12,397**	**11,967**
Burdick township [31]	506	.....	.....
Clarks Creek township [31]	365	587	475
Council Grove city	2,857	2,545	2,265
Council Grove township	459	424	445
Diamond Valley township [31]	188	777	698
Elm Creek township, including Wilsey city	1,086	1,251	1,049
Four Mile township	216	316	351
Garfield township	453	486	595
Grandview township	773	828	596
Highland township	358	468	429
Neosho township	581	623	727
Ohio township, including Dwight city	805	884	879
Overland township [31]	274	.....	.....
Parker township, including Parkerville city	820	871	863
Rolling Prairie township, [31] including White City	1,129	1,081	1,152
Valley township, [31] including Dunlap city	700	[31] 746	[31] 919
Warren township	435	510	524
Morton County	**3,177**	**1,333**	**304**
Cimarron township [32]	1,048	727	79
Richfield township, [32] including Richfield city	312	259	127
Taloga township, [32] including Elkhart city	1,668	347	98
Westola township [32]	149	.....	.....
Nemaha County	**18,487**	**19,072**	**20,376**
Adams township	628	657	689
Berwick township	692	741	821
Capioma township	666	717	811
Center township	581	629	.....
Clear Creek township	513	541	990
Gilman township, including Oneida city	871	868	951
Granada township	564	607	693
Harrison township, including Goffs city	1,197	1,182	1,213
Home township, including Centralia city	1,193	1,266	1,610
Illinois township, including Corning city	1,015	1,103	1,095
Marion township	730	690	875
Mitchell township	647	701	816
Nemaha township	449	473	653
Neuchatel township	485	528	652
Red Vermillion township	508	537	605
Reilly township	498	608	703
Richmond township	833	845	922
Rock Creek township	733	692	734
Sabetha city	2,003	1,768	1,646
Seneca city	1,885	1,806	1,846
Washington township	757	861	1,002
Wetmore township, including Wetmore city	1,039	1,162	1,139
Neosho County	**24,000**	**23,754**	**19,254**
Big Creek township	794	916	987
Canville township, including Earlton city	937	1,035	1,086
Centerville township, [33] including Galesburg city	926	[33] 1,026	1,068
Chanute city	10,286	9,272	4,208
Chetopa township, including Thayer city	1,334	1,467	1,579
Erie township, including Erie city	2,008	2,328	2,221
Grant township, [33] including Stark city	1,026	[33] 1,081	1,271
Ladore township	795	865	975
Lincoln township	844	849	920
Mission township, including St. Paul city	1,659	1,769	1,944
Shiloh township	730	846	975
Tioga township	1,726	1,365	1,026
Walnut Grove township	935	935	994
Ness County	**7,490**	**5,883**	**4,535**
Bazine township	1,081	637	571
Center township, including Ness City	1,133	893	637
Eden township	365	321	235
Forrester township	410	257	229
Franklin township	663	444	455
Highpoint township	760	513	361
Johnson township	274	203	143
Nevada township, including Ransom city	1,070	908	686
Ohio township, including Utica city	840	883	490
Waring township	894	824	728

[31] MORRIS.—Burdick township organized from part of Diamond Valley township, and Overland township organized from parts of Clarks Creek and Rolling Prairie townships, since 1910. Population shown for Valley township for 1910 and 1900 includes that of Dunlap city (333 in 1910; 400 in 1900), returned as independent in those years.

[32] MORTON.—Westola township organized from part of Taloga township, and parts of Cimarron township annexed to Richfield and Taloga townships, since 1910.

[33] NEOSHO.—Population shown for Centerville township for 1910 includes that of Galesburg city (183), returned as independent in that year; and population shown for Grant township for 1910 includes that of Stark city (191), returned as independent in that year.

TABLE 2.—POPULATION OF COUNTIES BY MINOR CIVIL DIVISIONS: 1920, 1910, AND 1900—Continued.

[For changes in boundaries, etc., between 1910 and 1920, see footnotes; for those between 1900 and 1910, see Reports of the Thirteenth Census: 1910, Vol. II, Table 1, p. 649. For population of incorporated places, see Table 3.]

MINOR CIVIL DIVISION.	1920	1910	1900
Norton County	**11,423**	**11,614**	**11,325**
Aldine township	263	299	408
Almelo township	273	267	262
Almena township,[34] including Almena city	1,273	[34] 1,266	[34] 1,311
Belle Plain township	355	381	267
Center township	486	600	667
Clayton township	194	171	.....
Crystal township	241	276	390
Emmett township	487	459	525
Garfield township	267	310	384
Grant township	638	696	729
Harrison township	298	381	490
Highland township	279	284	309
Lenora township,[34] including Lenora city	773	[34] 759	[34] 525
Leota township	413	487	883
Lincoln township	225	256	227
Modell township	304	304	322
Noble township, including Clayton city	441	418	260
Norton city	2,186	1,787	1,202
Orange township	247	288	273
Rock Branch township	219	248	415
Rockwell township	247	254	397
Sand Creek township	321	350	332
Solomon township, including Edmond city	518	567	380
West Union township	475	506	366
Osage County	**18,621**	**19,905**	**23,659**
Agency township, including Quenemo city	1,256	1,151	1,337
Arvonia township	594	527	722
Barclay township	625	681	877
Burlingame city[35]	1,330	1,422	1,436
Burlingame township[35]	1,155	[35] 1,386	[35] 1,552
Dragoon township	579	624	816
Elk township	1,234	1,312	1,371
Fairfax township	683	726	878
Grant township	711	756	968
Junction township	1,063	1,017	1,188
Lincoln township	545	640	726
Melvern township, including Melvern city	1,235	1,296	1,506
Olivet township	808	904	932
Osage City	2,376	2,432	2,792
Ridgeway township, including Carbondale city	926	1,117	1,447
Scranton township, including Scranton city	1,351	1,611	2,218
Superior township	732	854	1,103
Valley Brook township, including Lyndon city	1,418	1,449	1,790
Osborne County	**12,441**	**12,827**	**11,844**
Bethany township, including Portis city	785	712	625
Bloom township	550	514	559
Corinth township	312	408	463
Covert township	359	310	307
Delhi township	408	469	629
Grant township	313	337	362
Hancock township	297	304	304
Hawkeye township	365	361	415
Independence township	257	269	276
Jackson township	327	457	531
Kill Creek township	233	276	307
Lawrence township	207	327	346
Liberty township	225	241	278
Mount Ayr township	286	336	380
Natoma township, including Natoma city	744	684	300
Osborne city	1,635	1,566	1,075
Penn township	428	448	559
Ross township, including Downs city	2,045	2,013	1,526
Round Mound township	317	349	323
Sumner township, including Alton city	976	987	758
Tilden township	403	472	484
Valley township	279	362	383
Victor township	362	378	331
Winfield township	238	247	323
Ottawa County	**10,714**	**11,811**	**11,182**
Bennington township, including Bennington city	687	757	799
Blaine township	355	404	396
Buckeye township	341	385	372
Center township	277	343	289
Chapman township	373	429	422
Concord township	387	444	435
Culver township, including Culver city	702	800	667
Durham township	179	169	184
Fountain township	578	603	620
Garfield township	363	468	483
Grant township	335	336	275
Henry township	167	223	270
Lincoln township	465	553	468
Logan township	453	506	522
Minneapolis city	1,842	1,895	1,727
Morton township, including Tescott city	805	885	672
Ottawa township	260	269	275
Ottawa County—Continued.			
Richland township	286	349	339
Sheridan township, including Delphos city	1,207	1,250	1,122
Sherman township	362	364	411
Stanton township	290	379	434
Pawnee County	**9,323**	**8,859**	**5,084**
Ash Valley township	261	229	163
Browns Grove township[36]	411	471	300
Conkling township	222	213	76
Garfield township, including Garfield city	876	880	483
Grant township[36]	409	606	202
Keysville township	448	388	177
Larned city	3,139	2,911	1,583
Larned township	805	587	474
Lincoln township[36]	193	.....	.....
Logan township	277	304	196
Morton township[36]	269	.....	.....
Pawnee township[36]	236	517	264
Pleasant Ridge township	348	268	208
Pleasant Valley township	460	505	440
River township	289	371	305
Shiley township[36]	196	.....	.....
Valley Center township	245	284	.....
Walnut township	239	325	213
Phillips County	**12,505**	**14,150**	**14,442**
Arcade township	411	447	531
Beaver township	360	431	556
Belmont township	479	534	458
Bow Creek township	262	355	389
Crystal township	435	425	528
Dayton township	337	346	513
Deer Creek township	359	401	493
Freedom township	415	413	491
Glenwood township	397	485	422
Granite township	485	602	691
Greenwood township	325	387	426
Kirwin township, including Kirwin city	869	1,024	1,007
Logan township, including Logan city	835	1,026	763
Long Island township, including Long Island city	809	902	1,007
Mound township	479	436	462
Phillipsburg city	1,310	1,302	1,008
Phillipsburg township	445	557	494
Plainview township	238	255	265
Plum township, including Agra city	816	846	819
Prairie View township, including Prairie View city	670	698	627
Rushville township	223	326	335
Solomon township	421	540	609
Sumner township	382	458	498
Towanda township	220	291	281
Valley township	219	283	341
Walnut township	304	380	428
Pottawatomie County	**16,154**	**17,522**	**18,470**
Belvue township, including Belvue city	744	761	863
Blue township	660	673	687
Blue Valley township	720	852	814
Center township	313	365	458
Clear Creek township	522	549	581
Emmett township	556	485	381
Grant township, including Havensville city	717	885	989
Green township	558	573	662
Lincoln township	275	354	400
Lone Tree township	651	759	749
Louisville township, including Louisville city	757	887	973
Mill Creek township, including Onaga city	1,381	1,402	1,221
Pottawatomie township,[37] including part of Westmoreland city	777	774	915
Rock Creek township,[37] including part of Westmoreland city	738	915	1,098
St. Clere township	191	205	347
St. George township, including St. George city	640	681	561
St. Marys city[37]	1,321	1,397	1,390
St. Marys township[37]	615	[37] 632	[37] 765
Shannon township	537	588	670
Sherman township	351	396	504
Spring Creek township	274	325	366
Union township	435	506	595
Vienna township	305	321	369
Wamego city[37]	1,585	1,714	1,618
Wamego township[37]	531	[37] 523	[37] 493
Pratt County	**12,909**	**11,156**	**7,085**
Banner township, including part of Cullison city	353	399	256
Carmi township	401	464	395
Center township	284	334	260

[34] NORTON.—Population shown for Almena township for 1910 and 1900 includes that of Almena city (702 in 1910; 491 in 1900), returned as independent in those years; and population shown for Lenora township in 1910 and 1900 includes that of Lenora city (454 in 1910; 247 in 1900), returned as independent in those years.

[35] OSAGE.—Population shown for Burlingame township for 1910 and 1900 is exclusive of population of Burlingame city, made independent since 1910.

[36] PAWNEE.—Townships organized since 1910: Lincoln from part of Grant; Morton from part of Pawnee; Shiley from part of Browns Grove.

[37] POTTAWATOMIE.—Westmoreland city returned in 1910 as located wholly in Rock Creek township. Population shown for St. Marys and Wamego townships for 1910 and 1900 is exclusive of population of St. Marys and Wamego cities, respectively, made independent since 1910.

TABLE 2.—POPULATION OF COUNTIES BY MINOR CIVIL DIVISIONS: 1920, 1910, AND 1900—Continued.

[For changes in boundaries, etc., between 1910 and 1920, see footnotes; for those between 1900 and 1910, see Reports of the Thirteenth Census: 1910, Vol. II, Table 1, p. 649. For population of incorporated places, see Table 3.]

MINOR CIVIL DIVISION.	1920	1910	1900
Pratt County—Continued.			
Elm township, including part of Sawyer city	290	303	298
Grove township	315	386	192
Grant township, including Coats city	650	497	386
Haynesville township, including Preston city	896	839	723
Iuka township,[38] including Iuka city	609	818	734
Lincoln township, including Byers city	506	435	.....
Logan township	260	322	246
McClelland township [38]	255	447	199
McPherson township	285	346	369
Naron township	343	389	543
Ninnescah township [38]	258	.....	.....
Paxon township, including part of Sawyer city	573	512	343
Pratt city	5,183	3,302	1,213
Richland township,[38] including part of Cullison city	398	383	313
Saratoga township	169	148	107
Springvale township	320	285	199
Valley township	441	547	309
Rawlins County	**6,799**	**6,380**	**5,241**
Achilles township	301	339	306
Arbor township	130	133	135
Atwood township, including Atwood city	1,147	944	695
Beaver township	205	166	216
Burntwood township	520	471	300
Celia township, including McDonald city	820	585	282
Clinton township	268	289	347
Driftwood township	426	411	391
Elk township	207	194	206
Grant township	116	120	115
Herndon township, including Herndon city	820	718	542
Jefferson township	163	168	156
Laing township	256	290	248
Logan township	160	174	138
Ludell township	284	310	214
Mikesell township	169	159	108
Mirage township	215	214	163
Richland township	268	295	302
Rotate township	165	258	120
Union township	159	142	157
Reno County	**44,423**	**37,853**	**29,027**
Albion township, including Pretty Prairie city	947	844	726
Arlington township,[39] including Arlington city	892	[39] 788	[39] 643
Bell township	364	420	450
Castleton township	543	606	523
Center township, including Partridge city	718	675	690
Clay township [39]	735	754	647
Enterprise township	406	444	517
Grant township	588	403	584
Grove township	344	456	451
Haven township,[39] including Haven city	1,351	1,679	1,369
Hayes township [39]	476	632	621
Huntsville township	450	521	554
Hutchinson city	23,298	16,364	9,379
Langdon township, including Langdon city	642	643	568
Lincoln township [39]	574	997	951
Little River township, including Buhler city	1,147	983	985
Loda township	324	439	516
Medford township	402	462	483
Medora township	392	422	394
Miami township, including Turon city	976	967	694
Nickerson city	1,049	1,195	1,038
Ninnescah township	315	327	333
North Hayes township [39]	196	.....	.....
Plevna township, including Plevna city	563	575	506
Reno township	709	727	604
Roscoe township	307	372	338
Salt Creek township	675	717	734
South Hutchinson city	639	387	225
Sumner township	538	486	471
Sylvia city	542	634	220
Sylvia township	416	464	383
Troy township	327	339	282
Valley township	824	924	937
Walnut township	418	551	703
Westminster township	514	656	508
Yoder township [39]	822	.....	.....
Republic County	**15,855**	**17,447**	**18,248**
Albion township, including Narka city	752	906	965
Beaver township	563	565	612
Belleville city	2,254	2,224	1,833
Belleville township	606	701	658
Big Bend township,[40] including part of Republic city	1,011	1,087	1,013
Courtland township, including Courtland city	978	1,082	990
Republic County—Continued.			
Elk Creek township, including Agenda city	735	706	757
Fairview township,[40] including part of Munden city	775	894	894
Farmington township	526	566	753
Freedom township	529	664	667
Grant township	717	798	800
Jefferson township	512	591	649
Liberty township	512	655	747
Lincoln township	481	529	709
Norway township	649	642	726
Richland township, including Cuba city	955	1,091	1,322
Rose Creek township,[40] including part of Munden city	543	708	738
Scandia township, including Scandia city	1,089	1,209	1,297
Union township	602	664	740
Washington township,[40] including part of Republic city	552	637	776
White Rock township	514	528	602
Rice County	**14,832**	**15,106**	**14,745**
Atlanta township	517	472	508
Bell township [41]	200	.....	.....
Center township	407	484	507
Eureka township, including Frederick city	422	478	602
Farmer township, including Bushton city	684	604	636
Galt township	389	412	453
Harrison township	430	419	419
Lincoln township, including Chase city	671	675	688
Lyons city	2,516	2,071	1,736
Mitchell township	492	503	502
Odessa township [41]	335	.....	.....
Pioneer township	410	437	463
Raymond township [41]	451	702	798
Rockville township	381	409	454
Sterling township, including Sterling city	2,640	2,812	2,671
Union township,[41] including Little River city	1,208	1,568	1,454
Valley township, including Alden city	619	718	605
Victoria township, including Geneseo city	978	1,135	1,042
Washington township	584	663	691
Wilson township	498	544	516
Riley County	**20,650**	**15,783**	**13,828**
Ashland township	233	249	264
Bala township, including Leonardville city	981	1,083	1,200
Center township	304	426	491
Fancy Creek township	385	442	496
Grant township	497	508	478
Jackson township, including Randolph city	786	899	913
Madison township,[42] including Riley city	1,077	[42] 1,190	1,145
Manhattan city	7,989	5,722	3,438
Manhattan township	1,309	1,127	1,190
Mayday township	415	487	515
Ogden township,[42] including Army and Ogden cities	[42] 4,009	1,060	1,050
Seven Mile township [42]	299	.....	.....
Sherman township	480	490	595
Swede Creek township	762	784	780
Wild Cat township	593	686	631
Zeandale township	531	630	642
Rooks County	**9,966**	**11,282**	**7,960**
Alcona township	247	320	146
Ash Rock township	293	370	436
Belmont township	445	615	348
Bow Creek township	240	269	275
Corning township	246	296	261
Farmington township	235	303	258
Greenfield township	215	209	163
Hobart township	165	201	180
Iowa township	240	312	213
Lanark township	226	267	283
Logan township	519	558	386
Lowell township, including Woodston city	628	634	489
Medicine township	259	304	219
Northampton township, including Palco city	576	535	309
Paradise township	547	750	502
Plainville city	1,004	1,090	378
Plainville township	524	641	549
Richland township	519	470	197
Rush township	217	283	212
Stockton city	1,324	1,317	1,030
Stockton township	254	320	270
Sugar Loaf township	238	332	232
Twin Mound township	285	359	204
Walton township	520	527	330

[38] PRATT.—Ninnescah township organized from parts of Iuka, McClelland, and Richland townships since 1910.

[39] RENO.—Population shown for Arlington township for 1910 and 1900 includes that of Arlington city (450 in 1910; 312 in 1900), returned as independent in those years. North Hayes township organized from part of Hayes township, and Yoder township from parts of Clay, Haven, and Lincoln townships, since 1910.

[40] REPUBLIC.—Republic city returned as located wholly in Big Bend township, and Munden city as located wholly in Fairview township, in 1910.

[41] RICE.—Bell township organized from part of Raymond township, and Odessa township from part of Union township, since 1910.

[42] RILEY.—Population shown for Madison township for 1910 includes that of Riley city (343), returned as independent in that year. Seven Mile township organized from part of Ogden township since 1910. Population of Ogden township in 1920 includes that of Camp Funston, 2,641.

TABLE 2.—POPULATION OF COUNTIES BY MINOR CIVIL DIVISIONS: 1920, 1910, AND 1900—Continued.

[For changes in boundaries, etc., between 1910 and 1920, see footnotes; for those between 1900 and 1910, see Reports of the Thirteenth Census: 1910, Vol. II, Table 1, p. 649. For population of incorporated places, see Table 3.]

MINOR CIVIL DIVISION.	1920	1910	1900
Rush County	**8,360**	**7,826**	**6,134**
Alexander township, including part of McCracken city	217	265	186
Banner township	522	459	340
Belle Prairie township	559	458	213
Big Timber township	674	562	492
Brookdale township	304	258	260
Center township	526	595	310
Fairview township	421	340	316
Garfield township	442	448	385
Hampton township,[43] including part of McCracken city	747	[43] 671	[43] 604
Illinois township	502	452	411
La Crosse township,[43] including La Crosse city	1,079	[43] 1,116	[43] 797
Lone Star township, including Bison city	752	720	552
Pioneer township, including Otis city	977	701	603
Pleasantdale township	345	451	446
Union township	293	330	219
Russell County	**10,748**	**10,800**	**8,489**
Big Creek township	703	798	593
Center township, including Bunker Hill city	1,372	1,442	1,133
Fairfield township	285	309	260
Fairview township, including Lucas city	1,210	1,110	2,024
Grant township	513	553	.....
Lincoln township	488	431	1,088
Luray township, including Luray city	1,017	956	.....
Paradise township	960	975	580
Plymouth township, including Dorrance city	1,131	1,116	1,134
Russell township, including Russell city	1,969	2,001	1,332
Waldo township, including Waldo city	777	804	.....
Winterset township	323	305	345
Saline County	**25,103**	**20,338**	**17,076**
Cambria township, including New Cambria city	550	613	744
Dayton township	354	461	495
Elm Creek township	420	473	555
Eureka township, including Gypsum city	1,178	1,085	1,004
Falun township	543	534	603
Glendale township	295	327	288
Greeley township	556	576	617
Gypsum township	490	549	498
Liberty township	333	352	403
Ohio township	468	537	553
Pleasant Valley township	398	396	395
Salina city	15,085	9,688	6,074
Smoky Hill township	834	670	704
Smoky View township, including Assaria city	923	1,015	1,094
Smolan township	646	661	718
Solomon township	432	488	488
Spring Creek township, including Brookville city	657	771	729
Summit township	160	184	183
Walnut township	435	531	498
Washington township	346	427	433
Scott County	**3,121**	**3,047**	**1,098**
Beaver township	291	343	156
Isbel township	229	253	81
Keystone township	319	290	199
Lake township	220	290	77
Michigan township	400	442	59
Scott township, including Scott City	1,379	1,180	362
Valley township	283	249	164
Sedgwick County	**92,234**	**73,095**	**44,037**
Afton township	352	373	470
Attica township, including Goddard city	736	707	804
Delano township	1,078	766	665
Eagle township	629	667	638
Erie township	338	312	279
Garden Plain township, including Garden Plain city	861	841	830
Grand River township	420	377	433
Grant township, including part of Valley Center city	635	727	727
Greeley township, including Mount Hope city	1,015	1,100	958
Gypsum township[44]	474	849	866
Illinois township	472	450	451
Kechi township	1,226	945	831
Lincoln township	559	628	648
Minneha township	504	564	567
Morton township, including Cheney city	927	1,072	838
Ninnescah township, including Clearwater city	1,029	988	808
Ohio township	438	527	492
Park township, including Maize city	791	723	818
Payne township	460	532	709
Riverside township[44]	874	.....	.....
Rockford township, including El Paso city and part of Mulvane city	1,111	1,250	1,154
Salem township	712	644	733
Sherman township, including Andale city	848	870	820
Sedgwick County—Continued.			
Union township, including Colwich city	799	880	832
Valley Center township, including part of Valley Center city	1,035	998	996
Viola township, including Viola city	536	517	510
Waco township[44]	555	1,139	1,080
Wichita city	72,217	52,450	24,671
Wichita township	583	1,199	379
Seward County	**6,220**	**4,091**	**822**
Fargo township	1,124	985	143
Liberal city	3,613	1,716	426
Liberal township	888	820	146
Seward township	595	570	107
Shawnee County	**69,159**	**61,874**	**53,727**
Auburn township	778	910	1,022
Dover township, including Willard city	1,069	1,190	1,098
Grove township[45]	325	.....	.....
Menoken township	648	768	950
Mission township	853	1,204	1,186
Monmouth township	1,087	1,294	1,386
Oakland city	1,721	1,465	.....
Rossville township, including Rossville city	1,455	1,576	1,636
Silver Lake township,[45] including Silver Lake city	669	998	1,049
Soldier township	3,040	3,056	3,141
Tecumseh township	955	1,024	1,190
Topeka city	50,022	43,684	33,608
Topeka township	5,778	3,939	6,572
Williamsport township	759	766	883
Sheridan County	**5,484**	[46] 5,651	[46] 3,819
Adell township	333	354	302
Bloomfield township	145	159	136
Bow Creek township	412	449	286
East Saline township[46]	402	.....	.....
Kenneth township, including Hoxie city	803	705	369
Logan township	347	350	284
Parnell township	333	303	321
Prairie Dog township	199	207	200
Sheridan township, including Selden city	574	643	479
Solomon township	564	548	422
Spring Brook township	346	452	235
Union township	208	276	225
Valley township	403	356	220
West Saline township[46]	415	.....	.....
Sherman County	**5,592**	**4,549**	**3,341**
Goodland city	2,064	1,993	1,059
Grant township	369	339	334
Iowa township	133	169	59
Itasca township	113	113	160
Lincoln township	201	159	193
Lianos township	236	233	215
Logan township	145	128	168
McPherson township	117	103	101
Shermanville township	186	138	58
Smoky township	230	236	301
State Line township	412	278	201
Union township	136	122	131
Voltaire township	460	377	204
Washington township	190	161	157
Smith County	**14,985**	**15,365**	**16,384**
Banner township	414	455	503
Beaver township	453	465	502
Blaine township	589	606	740
Cedar township, including Kensington city	1,042	962	945
Center township	470	503	534
Cora township	463	464	596
Crystal Plains township	408	420	550
Dor township	308	285	336
Garfield township	337	395	401
German township	382	437	518
Harlan township	588	592	509
Harvey township, including Cedar city	580	659	753
Houston township,[47] including Gaylord city	793	[47] 743	[47] 749
Lane township, including Athol city	748	607	701
Lincoln township	402	484	463
Logan township	500	552	609
Martin township	494	546	669
Oak township,[47] including Lebanon city	1,441	[47] 1,530	[47] 1,452

[43] RUSH.—Population shown for Hampton township for 1910 and 1900 includes that of McCracken city (371 in 1910; 312 in 1900), returned as independent in those years; and population shown for La Crosse township for 1910 and 1900 includes that of La Crosse city (806 in 1910; 536 in 1900), returned as independent in those years.

[44] SEDGWICK.—Riverside township organized from parts of Gypsum and Waco townships since 1910.

[45] SHAWNEE.—Grove township organized from part of Silver Lake township since 1910.

[46] SHERIDAN.—Totals for 1910 and 1900 include population (849 and 340, respectively) of Saline township, taken to form East Saline and West Saline townships since 1910.

[47] SMITH.—Population shown for Houston township for 1910 and 1900 includes that of Gaylord city (308 in 1910; 302 in 1900), returned as independent in those years; and population shown for Oak township for 1910 and 1900 includes that of Lebanon city (731 in 1910; 590 in 1900), returned as independent in those years.

TABLE 2.—POPULATION OF COUNTIES BY MINOR CIVIL DIVISIONS: 1920, 1910, AND 1900—*Continued.*

[For changes in boundaries, etc., between 1910 and 1920, see footnotes; for those between 1900 and 1910, see Reports of the Thirteenth Census: 1910, Vol. II, Table 1, p. 649. For population of incorporated places, see Table 3.]

MINOR CIVIL DIVISION.	1920	1910	1900
Smith County—Continued.			
Pawnee township	460	449	476
Pleasant township	465	494	535
Smith Center city	1,567	1,292	1,142
Swan township	369	374	520
Valley township	414	430	503
Washington township	438	462	474
Webster township	415	469	522
White Rock township	445	600	682
Stafford County	**11,559**	[48] 12,510	[48] 9,829
Albano township	289	358	336
Byron township	327	363	392
Clear Creek township	253	368	250
Cleveland township	307	396	245
Douglas township	321	335	219
East Cooper township [48]	323	.....	.....
Fairview township	377	564	477
Farmington township, including Macksville city	1,071	986	506
Hayes township, including Hudson city	552	622	408
Lincoln township	335	367	339
Ohio township	310	331	433
Putnam township	206	259	274
Richland township	317	367	307
Rose Valley township	390	386	444
St. John township, including St. John city	2,000	2,084	1,241
Seward township	805	860	828
Stafford township, including Stafford city	2,196	2,377	1,518
Union township	416	394	496
West Cooper township [48]	332	.....	.....
York township	432	461	481
Stanton County	**908**	**1,034**	**327**
Mitchell township	301	394	165
Roanoke township	316	299	107
Stanton township	291	341	55
Stevens County	**3,943**	**2,453**	**620**
Center township, including Hugoton city	1,583	648	226
Harmony township	1,093	712	246
Voorhees township	1,267	1,093	148
Sumner County	**29,213**	**30,654**	**25,631**
Avon township	431	448	369
Belle Plaine township, including Belle Plaine city	1,452	1,552	1,300
Bluff township	513	578	524
Caldwell city	2,191	2,205	1,574
Caldwell township	599	779	656
Chikaskia township	372	376	328
Conway township, including part of Conway Springs city	1,226	1,408	1,267
Creek township	429	422	348
Dixon township, including Argonia city	884	924	752
Downs township	577	709	540
Eden township	475	495	468
Falls township	755	778	754
Gore township, including part of Mulvane city	1,477	1,162	982
Greene township	363	414	387
Guelph township	664	785	785
Harmon township	436	525	507
Illinois township	365	423	419
Jackson township	467	481	509
London township	573	573	712
Morris township	344	383	306
Osborn township	494	632	509
Oxford township, including Oxford city	1,237	1,206	1,135
Palestine township	489	503	521
Ryan township, including Milan city	593	666	597
Seventy-six township	497	574	498
South Haven township, including Hunnewell and South Haven cities	1,328	1,467	1,430
Springdale township, including part of Conway Springs city	644	627	510
Sumner township	484	477	502
Valverde township	460	475	505
Walton township, including part of Geuda Springs city	894	1,057	1,016
Wellington city	7,048	7,034	4,245
Wellington township	452	456	676
Thomas County	**5,517**	[49] 5,455	[49] 4,112
Barrett township	337	311	203
Colby city	1,114	1,130	641
Hale township	634	443	312
Kingery township	416	336	203
Lacey township	276	298	204
Menlo township	354	355	.....
Morgan township	312	371	335
North Randall township [49]	202	.....	.....
Rovohi township	330	338	359

[48] STAFFORD.—Totals for 1910 and 1900 include population (632 and 635, respectively) of Cooper township, taken to form East Cooper and West Cooper townships since 1910.

MINOR CIVIL DIVISION.	1920	1910	1900
Thomas County—Continued.			
Smith township, including Rexford city	425	345	285
South Randall township [49]	406	.....	.....
Summers township	405	460	296
Wendall township	306	381	427
Trego County	**5,880**	**5,398**	**2,722**
Collyer city [50]	190	.....	.....
Collyer township [50]	1,175	1,316	531
Franklin township	309	338	182
Glencoe township	268	233	146
Ogallah township	880	877	575
Riverside township	526	375	241
Wakeeney township, including Wakeeney city	2,073	1,899	808
Wilcox township	459	360	239
Wabaunsee County	**11,424**	**12,721**	**12,813**
Alma township, including Alma city	1,258	1,546	1,529
Farmer township	256	287	353
Garfield township, including Alta Vista city	862	928	762
Kaw township	637	695	793
Maple Hill township, including Maple Hill city	962	1,132	1,123
Mill Creek township	428	558	638
Mission Creek township	916	1,103	1,255
Newbury township, including McFarland and Paxico cities	1,794	1,754	1,507
Plumb township, including Harveyville city	1,015	1,190	1,163
Rock Creek township	604	652	740
Wabaunsee township	927	1,033	1,188
Washington township	323	358	386
Wilmington township, including Eskridge city	1,442	1,485	1,376
Wallace County	**2,424**	**2,759**	**1,178**
Harrison township	103	180	130
Morton township	285	433	117
North township	44	104	38
Sharon Springs township,[51] including Sharon Springs city	1,083	[51] 889	[51] 388
Stockholm township	131	108	90
Wallace township	327	557	239
Weskan township	451	488	176
Washington County	**17,984**	**20,229**	**21,963**
Barnes township, including Barnes city	870	1,029	1,002
Brantford township	549	585	737
Charleston township	498	536	637
Clifton township, including parts of Clifton and Vining cities	963	1,024	1,082
Coleman township	475	585	646
Farmington township	504	562	756
Franklin township	680	746	831
Grant township	490	607	732
Greenleaf township,[52] including Greenleaf city	1,236	[52] 1,301	[52] 1,500
Haddam township, including Haddam city	905	1,044	1,095
Hanover city	947	1,039	987
Hanover township	512	557	751
Highland township	356	448	488
Independence township	646	719	659
Kimeo township	568	606	627
Lincoln township	460	521	638
Linn township, including Linn city	820	955	938
Little Blue township	527	608	705
Logan township	395	542	601
Lowe township	485	518	626
Mill Creek township	745	751	794
Sheridan township	472	558	644
Sherman township, including Palmer city	696	813	888
Strawberry township	571	620	732
Union township,[52] including Mahaska city	646	[52] 714	636
Washington city	1,406	1,547	1,575
Washington township	562	694	656
Wichita County	**1,856**	**2,006**	**1,197**
Edwards township	668	646	528
Leoti township, including Leoti city	791	768	464
Whitewoman township	397	592	205
Wilson County	**21,157**	**19,810**	**15,621**
Altoona city [53]	1,016	1,402	299
Cedar township [53]	763	[53] 942	[53] 699

[49] THOMAS.—Totals for 1910 and 1900 include population (687 and 847, respectively) of Randall township, taken to form North Randall and South Randall townships since 1910.

[50] TREGO.—Collyer city incorporated from part of Collyer township since 1910.

[51] WALLACE.—Population shown for Sharon Springs township for 1910 and 1900 includes that of Sharon Springs city (440 in 1910; 180 in 1900), returned as independent in those years.

[52] WASHINGTON.—Population shown for Greenleaf township for 1910 and 1900 includes that of Greenleaf city (781 in 1910; 854 in 1900), returned as independent in those years; and population shown for Union township for 1910 includes that of Mahaska city, (246) returned as independent in that year.

[53] WILSON.—Population shown for Cedar township for 1910 and 1900 is exclusive of population of Altoona city, made independent since 1910.

TABLE 2.—POPULATION OF COUNTIES BY MINOR CIVIL DIVISIONS: 1920, 1910, AND 1900.—Continued.

[For changes in boundaries, etc., between 1910 and 1920, see footnotes; for those between 1900 and 1910, see Reports of the Thirteenth Census: 1910, Vol. II, Table 1, p. 649. For population of incorporated places, see Table 3.]

MINOR CIVIL DIVISION.	1920	1910	1900
Wilson County—Continued.			
Center township	1,040	955	765
Chetopa township	621	671	753
Clifton township, including Buffalo city	1,377	1,415	1,030
Colfax township	893	843	924
Duck Creek township	460	511	599
Fall River township, including New Albany city	990	1,068	1,174
Fredonia city	3,954	3,040	1,650
Guilford township, including Benedict city	730	860	728
Neodesha city	3,943	2,872	1,772
Neodesha township	2,164	1,447	895
Newark township	679	774	790
Pleasant Valley township	680	779	880
Prairie township	344	405	430
Talleyrand township	603	662	750
Verdigris township, including Coyville city	604	686	839
Webster township	386	418	674
Woodson County	**8,984**	**9,450**	**10,022**
Belmont township	446	550	669
Center township	522	705	584
Eminence township	440	525	605
Woodson County—Continued.			
Everett township	668	690	823
Liberty township	613	759	859
Neosho Falls township, including Neosho Falls city	1,277	1,247	1,532
North township	281	381	502
Owl Creek township	623	710	710
Perry township	325	449	531
Toronto township, including Toronto city	1,483	1,410	1,573
Yates Center city	2,306	2,024	1,634
Wyandotte County	**122,218**	**100,068**	**[54] 73,227**
Bonner Springs city	1,626	1,462	609
Delaware township, including Edwardsville city	1,683	1,516	1,788
Kansas City[54]	101,177	82,331	51,418
Prairie township	986	1,093	1,187
Quindaro township[54]	3,435	2,161	2,810
Rosedale city	7,674	5,960	3,270
Shawnee township[54]	3,650	3,774	2,924
Wyandotte township[54]	1,987	1,771	3,343

[54] WYANDOTTE.—Total for 1900 includes population (5,878) of Argentine city, annexed to Kansas City between 1900 and 1910. Parts of Quindaro, Shawnee, and Wyandotte townships annexed to Kansas City since 1910.

TABLE 3.—POPULATION OF INCORPORATED PLACES: 1920, 1910, AND 1900.

[The absence of population figures for 1910 or 1900 indicates that the city was incorporated at some date between the censuses, unless otherwise explained by footnote. Cities which in 1910 were incorporated but, through surrender of charter or for other reasons, have no corporate existence in 1920 are not presented in this table.]

CITY.	County.	1920	1910	1900
Abilene city	Dickinson	4,895	4,118	3,507
Admire city	Lyon	205		
Agenda city	Republic	239		
Agra city	Phillips	361	347	
Alden city	Rice	333		
Allen city	Lyon	295	286	
Alma city	Wabaunsee	789	1,010	966
Almena city	Norton	674	702	491
Alta Vista city	Wabaunsee	484	499	
Altamont city	Labette	603	606	546
Alton city	Osborne	423	414	287
Altoona city	Wilson	1,016	1,462	299
Americus city	Lyon	493	451	332
Andale city	Sedgwick	259	237	
Anthony city	Harper	2,740	2,669	1,179
Arcadia city	Crawford	1,175	694	538
Argonia city	Sumner	478	466	309
Arkansas City	Cowley	11,253	7,508	6,140
Arlington city	Reno	590	450	312
Arma city	Crawford	2,180	327	
Army city	Riley	235		
Ashland city	Clark	1,147	910	493
Assaria city	Saline	234	246	214
Atchison city	Atchison	12,630	16,429	15,722
Athol city	Smith	294		
Atlanta city	Cowley	379	330	
Attica city	Harper	744	737	311
Atwood city	Rawlins	919	680	486
Augusta city	Butler	4,219	1,235	1,197
Aurora city	Cloud	275	269	
Axtell city	Marshall	617	748	651
Baldwin city	Douglas	1,137	1,386	1,017
Barnard city	Lincoln	359	425	
Barnes city	Washington	395	454	383
Bartlett city	Labette	222	249	
Bassett city	Allen	319	415	
Baxter Springs city	Cherokee	3,608	1,598	1,641
Beattie city	Marshall	452	497	633
Belle Plaine city	Sumner	839	849	551
Belleville city	Republic	2,254	2,224	1,833
Beloit city	Mitchell	3,315	3,082	2,359
Belpre city	Edwards	488	485	
Belvue city	Pottawatomie	199		
Benedict city	Wilson	275	215	
Bennington city	Ottawa	371	386	389
Benton city	Butler	224	240	
Beverly city	Lincoln	344	335	
Bird City	Cheyenne	489	190	88
Bison city	Rush	357		
Blue Mound city	Linn	570	596	738
Blue Rapids city	Marshall	1,534	1,756	1,100
Bluff City	Harper	272	307	200
Bonner Springs city	Wyandotte	1,626	1,462	609
Bronson city	Bourbon	500	595	361
Brookville city	Saline	212	280	292
Bucklin city	Ford	835	696	
Buffalo city	Wilson	739	807	299
Buhler city	Reno	486		
Bunker Hill city	Russell	268	242	
Burden city	Cowley	441	424	519
Burlingame city	Osage	1,330	1,422	1,436
Burlington city	Coffey	2,236	2,180	2,418
Burns city	Marion	622	489	
Burr Oak city	Jewell	638	746	671
Burrton city	Harvey	670	689	627
Bushton city	Rice	326	222	
Byers city	Pratt	510		
Caldwell city	Sumner	2,191	2,205	1,574
Cambridge city	Cowley	233		
Caney city	Montgomery	3,427	3,597	887
Canton city	McPherson	700	684	493
Carbondale city	Osage	383	461	625
Cawker city	Mitchell	788	870	816
Cedar city	Smith	149		
Cedar Point city	Chase	190		
Cedarvale city	Chautauqua	1,044	948	932
Centralia city	Nemaha	619	665	655
Chanute city	Neosho	10,286	9,272	4,208
Chapman city	Dickinson	853	781	627
Chase city	Rice	286	263	
Chautauqua city [1]	Chautauqua	401	348	
Cheney city	Sedgwick	636	734	429
Cherokee city	Crawford	1,091	1,452	1,326
Cherryvale city	Montgomery	4,698	4,304	3,472
Chetopa city	Labette	1,519	1,548	2,019
Cimarron city	Gray	599	587	237
Circleville city	Jackson	226	265	223
Claflin city	Barton	648	554	
Clay Center city	Clay	3,715	3,438	3,069
Clayton city	Norton	258	191	
Clearwater city	Sedgwick	647	569	368
Clifton city [2]	Clay / Washington	631	614	609
Clyde city	Cloud	1,063	1,057	1,157
Coats city	Pratt	383	269	
Coffeyville city	Montgomery	13,452	12,687	4,953
Colby city	Thomas	1,114	1,130	641
Coldwater city	Comanche	1,207	684	263
Collyer city	Trego	190		
Colony city	Anderson	997	530	483
Columbus city	Cherokee	3,155	3,064	2,310

[1] Returned as Chautauqua Springs in 1910.
[2] Part in Clay County: 285 in 1920; 261 in 1910; 292 in 1900. Part in Washington County: 366 in 1920; 353 in 1910; 317 in 1900.

TABLE 3.—POPULATION OF INCORPORATED PLACES: 1920, 1910, AND 1900—Continued.

[The absence of population figures for 1910 or 1900 indicates that the city was incorporated at some date between the censuses, unless otherwise explained by footnote. Cities which in 1910 were incorporated but, through surrender of charter or for other reasons, have no corporate existence in 1920 are not presented in this table.]

CITY.	County.	1920	1910	1900
Colwich city	Sedgwick	262	258	225
Concordia city	Cloud	4,705	4,415	3,401
Conway Springs city	Sumner	1,120	1,292	714
Coolidge city	Hamilton	144	145	288
Corning city	Nemaha	419	411	425
Cottonwood Falls city	Chase	1,044	899	842
Council Grove city	Morris	2,857	2,545	2,265
Courtland city	Republic	411	454	286
Coyville city	Wilson	232	227	.....
Cuba city	Republic	432	466	445
Cullison city	Pratt	249	256	.....
Culver city	Ottawa	234	326	.....
Cunningham city	Kingman	462	395	.....
De Soto city	Johnson	345	337	.....
Dearing city	Montgomery	295	250	.....
Deerfield city	Kearny	284	152	.....
Delia city	Jackson	244	.....	.....
Delphos city	Ottawa	870	767	618
Denison city	Jackson	240	295	.....
Denton city	Doniphan	193	337	247
Dexter city	Cowley	497	512	380
Dighton city	Lane	503	370	191
Dodge City	Ford	5,061	3,214	1,942
Doniphan city	Doniphan	171	134	196
Dorrance city	Russell	299	281	.....
Douglass city	Butler	1,010	657	755
Downs city	Osborne	1,508	1,427	938
Dunlap city	Morris	300	333	400
Durham city	Marion	288	268	.....
Dwight city	Morris	246	298	.....
Earlton city	Neosho	381	.....	.....
Easton city	Leavenworth	228	310	.....
Edgerton city	Johnson	323	443	310
Edmond city	Norton	213	.....	.....
Edna city	Labette	500	489	374
Edwardsville city	Wyandotte	203	.....	.....
Effingham city	Atchison	616	674	634
El Dorado city	Butler	10,995	3,129	3,466
El Paso city	Sedgwick	247	235	.....
Elbing city	Butler	230	.....	.....
Elgin city	Chautauqua	600	.....	.....
Elk city	Montgomery	725	659	709
Elk Falls city	Elk	293	271	.....
Elkhart city	Morton	1,160	.....	.....
Ellinwood city	Barton	1,103	976	760
Ellis city	Ellis	1,876	1,404	932
Ellsworth city	Ellsworth	2,065	2,041	1,549
Elmdale city	Chase	248	253	.....
Elsmore city	Allen	237	216	.....
Elwood city	Doniphan	750	636	623
Emporia city	Lyon	11,273	9,058	8,223
Englewood city	Clark	466	518	181
Enterprise city	Dickinson	975	706	798
Erie city	Neosho	1,167	1,300	1,111
Esbon city	Jewell	375	347	.....
Eskridge city	Wabaunsee	759	797	612
Eudora city	Douglas	627	640	640
Eureka city	Greenwood	2,606	2,333	2,091
Everest city	Brown	403	436	502
Fairview city	Brown	386	386	395
Fall River city	Greenwood	376	383	371
Florence city	Marion	1,517	1,168	1,178
Fontana city	Miami	206	246	237
Ford city	Ford	272	205	82
Formoso city	Jewell	374	453	.....
Fort Scott city	Bourbon	10,693	10,463	10,322
Fowler city	Meade	490	473	.....
Frankfort city	Marshall	1,314	1,426	1,167
Frederick city	Rice	145	151	.....
Fredonia city	Wilson	3,954	3,040	1,650
Freeport city	Harper	56	161	83
Frontenac city	Crawford	3,225	3,396	1,805
Fulton city	Bourbon	411	416	424
Galena city	Cherokee	4,712	6,096	10,155
Galesburg city	Neosho	205	183	.....
Galva city	McPherson	350	322	300
Garden City	Finney	3,848	3,171	1,590
Garden Plain city	Sedgwick	361	296	.....
Gardner city	Johnson	514	514	475
Garfield city	Pawnee	368	333	.....
Garnett city	Anderson	2,329	2,334	2,078
Gas city	Allen	367	1,281	.....
Gaylord city	Smith	356	308	302
Genesee city	Rice	561	566	466
Geuda Springs city [1]	Cowley, Sumner	266	254	218
Girard city	Crawford	3,161	2,446	2,473
Glasco city	Cloud	724	720	509
Glen Elder city	Mitchell	615	565	481
Goddard city	Sedgwick	255	225	225
Goffs city	Nemaha	398	422	365
Goodland city	Sherman	2,664	1,993	1,059
Gove city	Gove	132	196	162
Grainfield city	Gove	290	309	115
Great Bend city	Barton	4,460	4,622	2,470
Greeley city	Anderson	496	492	394
Green city	Clay	297	289	.....
Greenleaf city	Washington	778	781	854
Greensburg city	Kiowa	1,215	1,199	343
Grenola city	Elk	547	532	666
Gridley city	Coffey	321	.....	.....
Grinnell city	Gove	162	.....	.....
Gypsum city	Saline	732	623	552
Haddam city	Washington	392	408	355
Halstead city	Harvey	1,163	1,004	914
Hamilton city	Greenwood	398	325	.....
Hamlin city	Brown	211	208	258
Hanover city	Washington	947	1,039	987
Hardtner city	Barber	385	.....	.....
Harper city	Harper	1,770	1,638	1,151
Hartford city	Lyon	575	589	553
Harveyville city	Wabaunsee	333	331	.....
Havana city	Montgomery	318	227	.....
Haven city	Reno	1,301	528	.....
Havensville city	Pottawatomie	333	412	437
Haviland city	Kiowa	607	568	.....
Hays city	Ellis	3,165	1,961	1,136
Hazelton city	Barber	281	315	143
Hepler city	Crawford	241	276	215
Herington city	Dickinson	4,065	3,273	1,607
Herndon city	Rawlins	411	273	.....
Hiawatha city	Brown	3,222	2,974	2,829
Highland city	Doniphan	809	763	780
Hill City	Graham	732	983	468
Hillsboro city	Marion	1,451	1,134	754
Hoisington city	Barton	2,395	1,975	789
Holton city	Jackson	2,703	2,842	3,082
Holyrood city	Ellsworth	421	361	.....
Hope city	Dickinson	589	567	557
Horace city	Greeley	212	189	90
Horton city	Brown	4,009	3,600	3,398
Howard city	Elk	1,060	1,163	1,207
Hoxie city	Sheridan	616	532	250
Hudson city	Stafford	235	253	.....
Hugoton city	Stevens	644	105	54
Humboldt city	Allen	2,525	2,548	1,402
Hunnewell city	Sumner	209	208	233
Hunter city	Mitchell	205	.....	.....
Huron city	Atchison	188	200	200
Hutchinson city	Reno	23,298	16,364	9,379
Independence city [2]	Montgomery	11,920	10,480	4,851
Inman city	McPherson	482	484	352
Iola city	Allen	8,513	9,032	5,791
Irving city	Marshall	341	409	366
Isabel city	Barber	277	222	.....
Iuka city	Pratt	198	228	.....
Jamestown city	Cloud	495	462	400
Jennings city	Decatur	253	259	.....
Jetmore city	Hodgeman	559	317	230
Jewell city	Jewell	805	839	736
Junction City	Geary	7,533	5,598	4,695
Kanopolis city	Ellsworth	762	577	240
Kansas City [2]	Wyandotte	101,177	82,331	51,418
Kensington city	Smith	595	497	.....
Kincaid city	Anderson	443	426	364
Kingman city	Kingman	2,407	2,570	1,785
Kinsley city	Edwards	1,986	1,547	780
Kiowa city	Barber	1,539	1,520	765
Kirwin city	Phillips	553	626	586
La Crosse city	Rush	808	806	536
La Harpe city	Allen	1,001	2,080	610
Labette city	Labette	207	.....	.....
Lacygne city	Linn	1,028	957	1,037
Lakin city	Kearny	556	337	259
Lancaster city	Atchison	184	220	292
Lane city	Franklin	351	272	.....
Langdon city	Reno	204	.....	.....
Larned city	Pawnee	3,139	2,911	1,583
Latham city	Butler	334	304	.....
Lawrence city [2]	Douglas	12,456	12,374	10,862
Le Roy city	Coffey	815	861	772

[1] Part in Cowley County, 46 in 1920; part in Sumner County, 220 in 1920. Returned in 1910 and 1900 as located wholly in Sumner County.
[2] See county footnote, Table 2.

TABLE 3.—POPULATION OF INCORPORATED PLACES: 1920, 1910, AND 1900—Continued.

[The absence of population figures for 1910 or 1900 indicates that the city was incorporated at some date between the censuses, unless otherwise explained by footnote. Cities which in 1910 were incorporated but, through surrender of charter or for other reasons, have no corporate existence in 1920 are not presented in this table.]

CITY.	County.	1920	1910	1900
Leavenworth city	Leavenworth	16,912	19,363	20,735
Lebanon city	Smith	822	731	590
Lebo city	Coffey	572	560	605
Lecompton city	Douglas	310	386	408
Lehigh city	Marion	370	385	.....
Lenexa city	Johnson	472	383	.....
Lenora city	Norton	520	454	247
Leon city	Butler	427	494	527
Leonardville city	Riley	325	376	335
Leoti city	Wichita	392	288	151
Lewis city	Edwards	439	557	.....
Liberal city	Seward	3,613	1,716	426
Liberty city	Montgomery	247	385	314
Lincoln city	Lincoln	1,613	1,508	1,262
Lincolnville city	Marion	260	.....	.....
Lindsborg city	McPherson	1,897	1,939	1,279
Linn city	Washington	282	.....	.....
Linwood city	Leavenworth	364	323	349
Little River city	Rice	749	661	457
Logan city	Phillips	585	714	449
Long Island city	Phillips	286	291	.....
Longford city	Clay	155	.....	.....
Longton city	Elk	583	611	564
Lost Springs city	Marion	261	276	.....
Louisburg city	Miami	556	603	665
Louisville city	Pottawatomie	207	246	336
Lucas city	Russell	651	573	277
Luray city	Russell	475	341	.....
Lyndon city	Osage	732	763	1,004
Lyons city	Rice	2,516	2,071	1,736
McCracken city	Rush	491	371	312
McCune city	Crawford	591	736	657
McDonald city	Rawlins	341	.....	.....
McFarland city	Wabaunsee	579	388	.....
McLouth city	Jefferson	575	571	529
McPherson city	McPherson	4,595	3,546	2,996
Macksville city	Stafford	753	626	248
Madison city	Greenwood	795	721	683
Mahaska city	Washington	210	246	.....
Maize city	Sedgwick	189	.....	.....
Manchester city	Dickinson	263	250	.....
Manhattan city	Riley	7,989	5,722	3,438
Mankato city	Jewell	1,326	1,155	890
Maple Hill city	Wabaunsee	255	277	.....
Mapleton city	Bourbon	230	230	.....
Marion city	Marion	1,928	1,841	1,824
Marquette city	McPherson	780	715	499
Marysville city	Marshall	3,048	2,260	2,006
Mayetta city	Jackson	309	337	.....
Meade city	Meade	838	664	326
Medicine Lodge city	Barber	1,305	1,229	917
Melvern city	Osage	422	505	469
Meriden city	Jefferson	422	467	433
Milan city	Sumner	222	240	.....
Mildred city	Allen	336	.....	.....
Miltonvale city	Cloud	821	829	396
Minneapolis city	Ottawa	1,842	1,895	1,727
Minneola city	Clark	493	348	.....
Moline city	Elk	950	808	695
Montezuma city	Gray	163	.....	.....
Moran city	Allen	676	559	464
Morganville city	Clay	262	285	350
Morland city	Graham	296	237	.....
Morrill city	Brown	552	398	400
Mound City	Linn	720	698	809
Mound Valley city	Labette	803	956	533
Moundridge city	McPherson	733	626	557
Mount Hope city	Sedgwick	513	519	327
Mulberry city	Crawford	2,697	997	.....
Mullinville city	Kiowa	361	289	(1)
Mulvane city [2]	Sedgwick, Sumner	1,239	1,084	667
Munden city	Republic	339	275	.....
Muscotah city	Atchison	427	491	462
Narka city	Republic	207	278	258
Natoma city	Osborne	518	407	.....
Neodesha city	Wilson	3,943	2,872	1,772
Neosho Falls city	Woodson	628	571	763
Neosho Rapids city	Lyon	267	256	.....
Ness City	Ness	905	712	505
Netawaka city	Jackson	267	250	330
New Albany city	Wilson	223	213	.....
New Cambria city	Saline	127	.....	.....
New Ulysses city	Grant	103	.....	.....
Newton city	Harvey	9,781	7,862	6,208
Nickerson city	Reno	1,049	1,195	1,038
Niotaze city	Chautauqua	186	317	.....
Norcatur city	Decatur	476	482	.....
Norton city	Norton	2,186	1,787	1,202
Nortonville city	Jefferson	696	638	700
Norwich city	Kingman	430	392	311
Oakland city	Shawnee	1,721	1,465	.....
Oakley city	Logan	768	681	269
Oberlin city	Decatur	1,247	1,157	937
Offerle city	Edwards	225	.....	.....
Ogden city	Riley	596	230	232
Oketo city	Marshall	225	253	347
Olathe city	Johnson	3,268	3,272	3,451
Olpe city	Lyon	235	215	.....
Onaga city	Pottawatomie	838	759	598
Oneida city	Nemaha	276	211	279
Osage City	Osage	2,376	2,432	2,792
Osawatomie city	Miami	4,772	4,046	4,191
Osborne city	Osborne	1,635	1,566	1,075
Oskaloosa city	Jefferson	700	851	978
Oswego city	Labette	2,386	2,317	2,208
Otis city	Rush	505	.....	.....
Ottawa city	Franklin	9,018	7,650	6,934
Oxford city	Sumner	748	624	567
Palco city	Rooks	281	279	.....
Palmer city	Washington	179	.....	.....
Paola city	Miami	3,238	3,207	3,144
Parker city	Linn	436	398	306
Parkerville city	Morris	144	157	146
Parsons city [3]	Labette	16,028	12,463	7,682
Partridge city	Reno	253	246	.....
Pawnee Rock city	Barton	428	458	210
Paxico city	Wabaunsee	784	.....	.....
Peabody city	Marion	2,455	1,416	1,369
Perry city	Jefferson	481	400	464
Peru city	Chautauqua	570	575	.....
Phillipsburg city	Phillips	1,310	1,302	1,008
Pittsburg city [3]	Crawford	18,052	14,755	10,112
Plainville city	Rooks	1,004	1,090	378
Pleasanton city	Linn	1,291	1,373	1,097
Plevna city	Reno	202	.....	.....
Pomona city	Franklin	485	523	547
Portis city	Osborne	390	304	.....
Potwin city	Butler	415	249	.....
Powhatan city	Brown	247	216	237
Prairie View city	Phillips	183	191	.....
Pratt city	Pratt	5,183	3,302	1,213
Prescott city	Linn	291	255	298
Preston city	Pratt	401	278	.....
Pretty Prairie city	Reno	432	327	.....
Protection city	Comanche	1,109	390	.....
Quenemo city	Osage	733	556	682
Quinter city	Gove	383	450	.....
Ramona city	Marion	303	265	.....
Randall city	Jewell	304	325	208
Randolph city	Riley	401	455	372
Ransom city	Ness	285	204	.....
Rantoul city	Franklin	317	.....	.....
Reading city	Lyon	358	289	304
Redfield city	Bourbon	269	232	.....
Republic city	Republic	442	450	241
Rexford city	Thomas	237	.....	.....
Richfield city	Morton	62	53	61
Richmond city	Franklin	400	.....	.....
Riley city	Riley	364	343	.....
Robinson city	Brown	500	492	493
Rosalia city	Butler	156	.....	.....
Rosedale city	Wyandotte	7,674	5,960	3,270
Roseland city	Cherokee	482	396	.....
Rossville city	Shawnee	664	672	555
Russell city	Russell	1,700	1,692	1,143
Russell Springs city	Logan	115	82	.....
Sabetha city	Nemaha	2,003	1,768	1,646
St. Francis city	Cheyenne	733	492	.....
St. George city	Pottawatomie	211	.....	.....
St. John city	Stafford	1,671	1,785	869
St. Marys city	Pottawatomie	1,321	1,397	1,390
St. Paul city	Neosho	974	927	1,047
Salina city	Saline	15,085	9,688	6,074
Savonburg city	Allen	258	257	.....
Sawyer city	Pratt	263	.....	.....
Scammon city	Cherokee	1,694	2,233	1,549
Scandia city	Republic	547	579	598
Scott City	Scott	1,112	918	212
Scottsville city	Mitchell	165	248	.....
Scranton city	Osage	622	770	1,099

[1] Not returned separately.
[2] Part in Sedgwick County: 304 in 1920; 427 in 1910; 239 in 1900. Part in Sumner County: 935 in 1920; 657 in 1910; 428 in 1900.
[3] See county footnote, Table 2.

TABLE 3.—POPULATION OF INCORPORATED PLACES: 1920, 1910, AND 1900—Continued.

[The absence of population figures for 1910 or 1900 indicates that the city was incorporated at some date between the censuses, unless otherwise explained by footnote. Cities which in 1910 were incorporated but, through surrender of charter or for other reasons, have no corporate existence in 1920 are not presented in this table.]

CITY.	County.	1920	1910	1900
Sedan city	Chautauqua	1,885	1,211	1,067
Sedgwick city	Harvey	731	626	622
Selden city	Sheridan	280	297	.....
Seneca city	Nemaha	1,885	1,806	1,846
Severance city	Doniphan	350	383	424
Severy city	Greenwood	551	608	489
Sharon city	Barber	325	350	116
Sharon Springs city	Wallace	815	440	180
Silver Lake city	Shawnee	260	260	259
Simpson city	Mitchell	295	211	.....
Smith Center city	Smith	1,567	1,292	1,142
Soldier city	Jackson	346	358	302
Solomon city	Dickinson	1,071	949	817
South Haven city	Sumner	423	483	411
South Hutchinson city	Reno	639	387	225
Spearville city	Ford	629	576	157
Spivey city	Kingman	226	252	134
Spring Hill city	Johnson	555	605	580
Stafford city	Stafford	1,752	1,927	1,068
Stark city	Neosho	189	191	.....
Sterling city	Rice	2,060	2,133	2,002
Stockton city	Rooks	1,324	1,317	1,030
Strong city	Chase	944	762	1,128
Summerfield city	Marshall	539	554	505
Sylvan Grove city	Lincoln	450	464	319
Sylvia city	Reno	542	634	220
Syracuse city	Hamilton	1,059	1,126	460
Tampa city	Marion	262	256	.....
Tescott city	Ottawa	377	421	.....
Thayer city	Neosho	528	542	542
Tipton city	Mitchell	230	.....	.....
Tonganoxie city	Leavenworth	971	1,018	848
Topeka city	Shawnee	50,022	43,684	33,608
Toronto city	Woodson	329	627	695
Towanda city	Butler	718	275	.....
Treece city	Cherokee	991	.....	.....
Tribune city	Greeley	243	158	62
Troy city	Doniphan	1,013	940	947
Turon city	Reno	631	572	.....
Tyro city	Montgomery	454	603	.....
Udall city	Cowley	381	330	282
Uniontown city	Bourbon	300	256	293
Utica city	Ness	285	.....	.....
Valley Center city	Sedgwick	486	381	343
Valley Falls city	Jefferson	1,218	1,129	1,078
Vermillion city	Marshall	294	366	362
Victoria city	Ellis	600	.....	.....
Vining city [1]	Clay, Washington	183	191	245
Viola city	Sedgwick	173	156	.....
Wakeeney city	Trego	1,003	883	394
Wakefield city	Clay	531	514	322
Waldo city	Russell	246	.....	.....
Waldron city	Harper	225	262	.....
Walnut city	Crawford	650	639	603
Walton city	Harvey	228	357	174
Wamego city	Pottawatomie	1,585	1,714	1,618
Washington city	Washington	1,406	1,547	1,575
Waterville city	Marshall	665	704	610
Wathena city	Doniphan	645	777	798
Waverly city	Coffey	619	751	586
Weir city	Cherokee	1,945	2,289	2,977
Wellington city	Sumner	7,048	7,034	4,245
Wellsford city	Kiowa	140	.....	.....
Wellsville city	Franklin	756	648	447
West Mineral city [2]	Cherokee	938	1,770	.....
West Plains city	Meade	361	333	(3)
Westmoreland city	Pottawatomie	386	484	620
Wetmore city	Nemaha	500	483	434
White City	Morris	652	506	532
White Cloud city	Doniphan	553	1,119	713
Whitewater city	Butler	556	518	267
Whiting city	Jackson	433	426	384
Wichita city	Sedgwick	72,217	52,450	24,671
Willard city	Shawnee	134	.....	.....
Williamsburg city	Franklin	404	399	.....
Willis city	Brown	197	188	187
Wilsey city	Morris	337	.....	.....
Wilson city	Ellsworth	1,020	981	939
Winchester city	Jefferson	386	456	.....
Windom city	McPherson	248	176	146
Winfield city	Cowley	7,933	6,700	5,554
Woodbine city	Dickinson	318	250	.....
Woodston city	Rooks	314	299	.....
Yates Center city	Woodson	2,306	2,024	1,634
Zenda city	Kingman	188	.....	.....

[1] Part in Clay County: 99 in 1920; 93 in 1910; 114 in 1900. Part in Washington County: 84 in 1920; 98 in 1910; 131 in 1900.
[2] Returned as Mineral in 1910.
[3] Not returned separately.

TABLE 4.—POPULATION OF WARDS OF CITIES HAVING 5,000 INHABITANTS OR MORE: 1920.

WARD.	1920
Arkansas City	**11,253**
Ward 1	1,955
Ward 2	3,305
Ward 3	2,916
Ward 4	3,077
Atchison city	**12,630**
Ward 1	1,109
Ward 2	2,091
Ward 3	3,234
Ward 4	2,268
Ward 5	3,928
Chanute city	**10,286**
Ward 1	1,093
Ward 2	2,674
Ward 3	2,356
Ward 4	4,163
Coffeyville city	**13,452**
Ward 1	2,158
Ward 2	5,165
Ward 3	2,678
Ward 4	1,395
Ward 5	2,056
Dodge City	**5,061**
Ward 1	1,059
Ward 2	1,055
Ward 3	1,395
Ward 4	1,552
El Dorado city	**10,995**
Ward 1	2,422
Ward 2	3,588
Ward 3	3,615
Ward 4	1,370
Emporia city	**11,273**
Ward 1	3,225
Ward 2	2,284
Ward 3	3,471
Ward 4	2,293
Fort Scott city	**10,693**
Ward 1	1,495
Ward 2	2,226
Ward 3	2,610
Ward 4	2,466
Ward 5	1,896
Hutchinson city	**23,298**
Ward 1	4,576
Ward 2	3,431
Ward 3	2,618
Ward 4	2,490
Ward 5	3,918
Ward 6	6,265
Independence city	**11,920**
Ward 1	1,566
Ward 2	2,230
Ward 3	2,900
Ward 4	2,724
Ward 5	2,500
Iola city	**8,513**
Ward 1	1,959
Ward 2	1,234
Ward 3	1,453
Ward 4	1,711
Ward 5	1,393
Ward 6	763
Junction City	**7,533**
Ward 1	2,007
Ward 2	1,917
Ward 3	2,013
Ward 4	1,596
Kansas City	**101,177**
Ward 1	2,209
Ward 2	9,884
Ward 3	29,713
Ward 4	14,382
Ward 5	21,496
Ward 6	13,747
Ward 7	9,746
Lawrence city	**12,456**
Ward 1	2,703
Ward 2	3,256
Ward 3	3,874
Ward 4	978
Ward 5	880
Ward 6	765
Leavenworth city	**16,912**
Ward 1	2,437
Ward 2	2,575
Ward 3	2,418
Ward 4	2,296
Ward 5	2,453
Ward 6	4,733
Manhattan city	**7,989**
Ward 1	1,716
Ward 2	2,074
Ward 3	2,550
Ward 4	1,649
Newton city	**9,781**
Ward 1	2,942
Ward 2	2,070
Ward 3	2,442
Ward 4	2,327
Ottawa city	**9,018**
Ward 1	2,193
Ward 2	2,866
Ward 3	2,696
Ward 4	1,263
Parsons city	**16,028**
Ward 1	5,318
Ward 2	3,189
Ward 3	3,450
Ward 4	4,071
Pittsburg city	**18,052**
Ward 1	2,958
Ward 2	4,954
Ward 3	3,326
Ward 4	6,814
Pratt city	**5,183**
Ward 1	1,502
Ward 2	1,220
Ward 3	1,227
Ward 4	1,234
Rosedale city	**7,674**
Ward 1	2,134
Ward 2	1,964
Ward 3	1,548
Ward 4	2,028
Salina city	**15,085**
Ward 1	2,592
Ward 2	4,336
Ward 3	3,821
Ward 4	1,965
Ward 5	2,371
Topeka city	**50,022**
Ward 1	6,084
Ward 2	12,438
Ward 3	9,387
Ward 4	7,568
Ward 5	8,232
Ward 6	6,313
Wellington city	**7,048**
Ward 1	1,639
Ward 2	1,374
Ward 3	1,156
Ward 4	1,778
Ward 5	1,101
Wichita city	**72,217**
Ward 1	11,093
Ward 2	12,815
Ward 3	12,450
Ward 4	15,816
Ward 5	9,367
Ward 6	10,676
Winfield city	**7,933**
Ward 1	1,993
Ward 2	2,504
Ward 3	1,258
Ward 4	637
Ward 5	1,541

TABLE 5.—URBAN AND RURAL POPULATION OF COUNTIES: 1920, 1910, AND 1900.

[A minus sign (–) denotes decrease.]

COUNTY.	POPULATION.						PER CENT URBAN IN TOTAL POPULATION.			PER CENT OF INCREASE IN—				Rural population per square mile: 1920.
	1920		1910		1900					Urban population.		Rural population.		
	Urban.	Rural.	Urban.	Rural.	Urban.	Rural.	1920	1910	1900	1910 to 1920.	1900 to 1910.	1910 to 1920.	1900 to 1910.	
Kansas	**617,964**	**1,151,293**	**493,790**	**1,197,159**	**330,903**	**1,139,592**	**34.9**	**29.2**	**22.5**	**25.1**	**49.2**	**–3.8**	**5.1**	**14.1**
Allen	11,038	12,471	11,580	16,060	5,791	13,716	47.0	41.9	29.7	–4.7	100.0	–22.3	17.1	24.5
Atchison	12,630	10,781	16,429	11,678	15,722	12,884	53.9	58.5	55.0	–23.1	4.5	–7.7	–9.4	26.2
Barton	4,460	13,962	4,622	13,254	.....	13,784	24.2	25.9	.....	–3.5	.....	5.3	–3.8	15.7
Bourbon	10,693	12,505	10,463	13,544	10,322	14,390	46.1	43.6	41.8	2.2	1.4	–7.7	–5.9	19.1
Brown	7,231	13,718	6,574	14,740	6,227	16,142	34.5	30.8	27.8	10.0	5.6	–6.9	–8.7	24.0
Butler	15,214	28,628	3,129	19,930	3,466	19,897	34.7	13.6	14.8	386.2	–9.7	43.6	0.2	20.0
Cherokee	11,475	22,134	9,160	29,002	13,132	29,562	34.1	24.0	30.8	25.3	–30.2	–23.7	–1.9	36.6
Clay	3,715	10,650	3,438	11,813	3,069	12,764	25.9	22.5	19.4	8.1	12.0	–9.8	–7.5	16.7
Cloud	4,705	13,009	4,415	13,973	3,401	14,670	26.6	24.0	18.8	6.6	29.8	–6.9	–4.8	18.5
Cowley	19,186	15,969	14,208	17,582	11,694	18,462	54.6	44.7	38.8	35.0	21.5	–9.2	–4.8	14.1
Crawford	27,135	34,665	18,151	33,027	10,112	28,697	43.9	35.5	26.1	49.5	79.5	5.0	15.1	57.3
Dickinson	8,960	16,817	7,391	16,970	3,507	18,309	34.8	30.3	16.1	21.2	110.7	–0.9	–7.3	20.1
Douglas	12,456	11,542	12,374	12,350	10,862	14,234	51.9	50.0	43.3	0.7	13.9	–6.5	–13.2	24.6
Ellis	3,165	10,973	.....	12,170	.....	8,626	22.4	.....	.....	.....	.....	–9.8	41.1	12.2
Finney	3,848	3,826	3,171	3,737	.....	3,469	50.1	45.9	.....	21.3	.....	2.4	7.7	3.0
Ford	5,061	9,212	3,214	8,179	.....	5,497	35.5	28.2	.....	57.5	.....	12.6	48.8	8.5
Franklin	9,018	12,928	7,650	13,234	6,934	14,420	41.1	36.6	32.5	17.9	10.3	–2.3	–8.2	22.1
Geary	7,533	5,919	5,598	7,083	4,695	6,049	56.0	44.1	43.7	34.6	19.2	–16.4	17.1	15.2
Greenwood	2,606	12,109	.....	16,060	.....	16,196	17.7	.....	.....	.....	.....	–24.6	–0.8	10.5
Harper	2,740	10,916	2,669	12,079	.....	10,310	20.1	18.1	.....	2.7	.....	–9.6	17.2	13.7
Harvey	9,781	10,963	7,862	11,338	6,208	11,383	47.2	40.9	35.3	24.4	26.6	–3.3	–0.4	20.3
Jackson	2,703	12,792	2,842	14,019	3,082	14,035	17.4	16.9	18.0	–4.9	–7.8	–8.8	–0.1	19.0
Johnson	3,268	15,046	3,272	15,016	3,451	14,053	17.8	17.9	19.1	–0.1	–5.2	0.2	2.5	31.0
Labette	16,028	18,019	12,463	18,960	7,682	19,705	47.1	39.7	28.0	28.6	62.2	–5.0	–3.8	28.0
Leavenworth	16,912	21,490	19,363	21,844	20,735	20,205	44.0	47.0	50.6	–12.7	–6.6	–1.6	8.1	48.8
Lyon	11,273	14,881	9,058	15,869	8,223	16,851	43.1	36.3	32.8	24.5	10.2	–6.2	–5.8	17.6
McPherson	4,595	17,250	3,546	17,975	2,996	18,425	21.0	16.5	14.0	29.6	18.4	–4.0	–2.4	19.2
Marshall	3,048	19,682	.....	23,880	.....	24,355	13.4	.....	.....	.....	.....	–17.6	–2.0	21.7
Miami	8,010	11,799	7,253	12,777	7,335	14,306	40.4	36.2	33.9	10.4	–1.1	–7.7	–10.7	19.6
Mitchell	3,315	10,571	3,082	11,007	.....	14,647	23.9	21.9	.....	7.6	.....	–4.0	–24.9	14.8
Montgomery	33,497	16,148	31,068	18,406	13,276	15,703	67.5	62.8	45.7	7.8	134.0	–12.3	16.8	25.1
Morris	2,857	9,148	2,545	9,852	.....	11,967	23.8	20.5	.....	12.3	.....	–7.1	–17.7	13.1
Neosho	10,286	13,714	9,272	14,482	4,208	15,046	42.9	39.0	21.9	10.9	120.3	–5.3	–3.7	23.6
Pawnee	3,139	6,184	2,911	5,948	.....	5,084	33.7	32.9	.....	7.8	.....	4.0	17.0	8.3
Pratt	5,183	7,726	3,302	7,854	.....	7,085	40.2	29.6	.....	57.0	.....	–1.6	10.9	10.6
Reno	23,298	21,125	16,364	21,489	9,379	19,648	52.4	43.2	32.3	42.4	74.5	–1.7	9.4	17.0
Rice	2,516	12,316	.....	15,106	.....	14,745	17.0	.....	.....	.....	.....	–18.5	2.4	17.4
Riley	7,989	12,661	5,722	10,061	3,438	10,390	38.7	36.3	24.9	39.6	66.4	25.8	–3.2	21.0
Saline	15,085	10,018	9,688	10,650	6,074	11,002	60.1	47.6	35.6	55.7	59.5	–5.9	–3.2	13.9
Sedgwick	72,217	20,017	52,450	20,645	24,671	19,366	78.3	71.8	56.0	37.7	112.6	–3.0	6.6	20.1
Seward	3,613	2,607	.....	4,091	.....	872	58.1	.....	.....	.....	.....	–36.3	397.7	4.1
Shawnee	50,022	19,137	43,684	18,190	33,608	20,119	72.3	70.6	62.6	14.5	30.0	5.2	–9.6	35.2
Sherman	2,664	2,928	.....	4,549	.....	3,341	47.6	.....	.....	.....	.....	–35.6	36.2	2.8
Sumner	7,048	22,165	7,034	23,620	4,245	21,386	24.1	22.9	16.6	0.2	65.7	–6.2	10.4	18.8
Wilson	7,897	13,260	5,912	13,398	.....	15,621	37.3	29.8	.....	33.6	.....	–4.6	–11.0	22.8
Wyandotte	108,851	13,367	88,291	11,777	60,566	12,661	89.1	88.2	82.7	23.3	45.8	13.5	–7.0	93.5
All other counties[1]	.....	513,545	2,570	527,391	2,792	474,903	.....	0.5	0.6	.....	–8.0	–2.6	11.1	10.8

[1] Comprises all counties in which there were no incorporated places having 2,500 inhabitants or more in 1920. These counties are Anderson, Barber, Chase, Chautauqua, Cheyenne, Clark, Coffey, Comanche, Decatur, Doniphan, Edwards, Elk, Ellsworth, Gove, Graham, Grant, Gray, Greeley, Hamilton, Haskell, Hodgeman, Jefferson, Jewell, Kearny, Kingman, Kiowa, Lane, Lincoln, Linn, Logan, Marion, Meade, Morton, Nemaha, Ness, Norton, Osage, Osborne, Ottawa, Phillips, Pottawatomie, Rawlins, Republic, Rooks, Rush, Russell, Scott, Sheridan, Smith, Stafford, Stanton, Stevens, Thomas, Trego, Wabaunsee, Wallace, Washington, Wichita, and Woodson.

WASHINGTON : GOVERNMENT PRINTING OFFICE : 1921

FOURTEENTH CENSUS OF THE UNITED STATES: 1920

DEPARTMENT OF COMMERCE

BULLETIN

BUREAU OF THE CENSUS
SAM. L. ROGERS, DIRECTOR

POPULATION : KENTUCKY

NUMBER OF INHABITANTS, BY COUNTIES AND MINOR CIVIL DIVISIONS

Prepared under the supervision of WM. C. HUNT, Chief Statistician for Population

CONTENTS.

SUMMARY TABLES. Page.
Population of Kentucky: 1790 to 1920 1
Population of principal cities from earliest census to 1920 2
Urban and rural population: 1920, 1910, and 1900 2
MAPS.
Increase or decrease in total and rural population, by counties: 1910 to 1920 3
Density of total and rural population, by counties: 1920 4

DETAILED TABLES. Page.
1. Area and population of counties: 1850 to 1920 5
2. Population of counties by minor civil divisions: 1920, 1910, and 1900 7
3. Population of incorporated places: 1920, 1910, and 1900 14
4. Population of wards of cities and towns having 5,000 inhabitants or more: 1920 16
5. Urban and rural population of counties: 1920, 1910, and 1900 17

TOTAL POPULATION, INCREASE, AND DISTRIBUTION.

Population of the state.—Kentucky, originally a part of Virginia, was admitted to the Union as the fifteenth state in 1792. According to the Fourteenth Census, taken as of January 1, 1920, its population is 2,416,630, which represents an increase of 126,725, or 5.5 per cent, over the 1910 figure. During the same period the population of the United States increased by 14.9 per cent. The following summary shows the population of Kentucky from 1790 to 1920, inclusive, together with the number and per cent of increase in each decade, in comparison with the per cent of increase for the United States as a whole:

POPULATION OF KENTUCKY: 1790 TO 1920.

CENSUS YEAR.	Population.	INCREASE OVER PRECEDING CENSUS.		Per cent of increase for the United States.
		Number.	Per cent.	
1920	2,416,630	126,725	5.5	14.9
1910	2,289,905	142,731	6.6	21.0
1900	2,147,174	288,539	15.5	20.7
1890	1,858,635	209,945	12.7	25.5
1880	1,648,690	327,679	24.8	30.1
1870	1,321,011	165,327	14.3	22.6
1860	1,155,684	173,279	17.6	35.6
1850	982,405	202,577	26.0	35.9
1840	779,828	91,911	13.4	32.7
1830	687,917	123,600	21.9	33.5
1820	564,317	157,806	38.8	33.1
1810	406,511	185,556	84.0	36.4
1800	220,955	147,278	199.9	35.1
1790	73,677	.....	.....	.....

Counties.—Kentucky has 120 counties, of which 64 show decreases as compared with 1910. (See Table 1.)

A new county, McCreary, was organized between 1910 and 1920 from parts of three others, Pulaski, Wayne, and Whitley. It has been necessary, therefore, in preparing the maps on page 3, showing rates of increase or decrease in total and rural population of counties during the past decade, to combine the four counties named.

Density of population.—The total land area of the state is 40,181 square miles. The average number of inhabitants to the square mile in 1920 is 60.1 (see Table 1), as against 57 in 1910 and 53.4 in 1900.

Minor civil divisions.—The political units into which the counties are divided are collectively termed "minor civil divisions." The primary divisions of the Kentucky counties are the magisterial districts, which number 755. There are also 391 secondary

divisions, comprising 63 cities, 327 towns, and 1 village. Each of 8 cities and 1 town is coextensive with the magisterial district in which located, while each of 25 cities and 25 towns comprises 2 or more districts or parts of districts. (See Table 2.)

Cities.—Kentucky has 63 cities, of which Louisville, with a population of 234,891, is the largest, and Covington, with 57,121, is the second in size. The only remaining cities having more than 25,000 inhabitants are Lexington and Newport. (See Tables 3 and 4.)

The following summary shows, for each city having 15,000 or more inhabitants in 1920, the population at each census for which figures are available, together with the number and per cent of increase during the preceding decade:

POPULATION OF PRINCIPAL CITIES FROM EARLIEST CENSUS TO 1920.

[A minus sign (—) denotes decrease.]

City and census year.	Population.	Increase over preceding census.	
		Number.	Per cent.
Covington:			
1920	57,121	3,851	7.2
1910	53,270	10,332	24.1
1900	42,938	5,567	14.9
1890	37,371	7,651	25.7
1880	29,720	5,215	21.3
1870	24,505	8,034	48.8
1860	16,471	7,063	75.1
1850	9,408	7,382	364.4
1840	2,026	1,283	172.7
1830	743	.....	.....
Lexington:			
1920	41,534	6,435	18.3
1910	35,099	8,730	33.1
1900	26,369	4,802	22.3
1890	21,567	4,911	29.5
1880	16,656	1,855	12.5
1870	14,801	5,490	58.8
1860	9,321	.....	.....
1850	(1)	.....	.....
1840	6,997	971	16.1
1830	6,026	747	14.2
1820	5,279	953	22.0
1810	4,326	2,531	141.0
1800	1,795	961	115.2
1790	834	.....	.....
Louisville:			
1920	234,891	10,963	4.9
1910	223,928	19,197	9.4
1900	204,731	43,602	27.1
1890	161,129	37,371	30.2
1880	123,758	23,005	22.8
1870	100,753	32,720	48.1
1860	68,033	24,839	57.5
1850	43,194	21,984	103.6
1840	21,210	10,869	105.1
1830	10,341	6,329	157.8
1820	4,012	2,655	195.7
1810	1,357	998	278.0
1800	359	159	79.5
1790	200	.....	.....
Newport:			
1920	29,317	—992	—3.3
1910	30,309	2,008	7.1
1900	28,301	3,383	13.6
1890	24,918	4,485	21.9
1880	20,433	5,346	35.4
1870	15,087	5,041	50.2
1860	10,046	4,151	70.4
1850	5,895	.....	.....
1840	(1)	.....	.....
1830	715	.....	.....
1820	(1)	.....	.....
Newport—Continued.			
1810	413	307	289.6
1800	106	.....	.....
Owensboro:			
1920	17,424	1,413	8.8
1910	16,011	2,822	21.4
1900	13,189	3,352	34.1
1890	9,837	3,606	57.9
1880	6,231	2,794	81.3
1870	3,437	1,129	48.9
1860	2,308	1,093	90.0
1850	1,215	.....	.....
1840	(1)	.....	.....
1830	229	.....	.....
Paducah:			
1920	24,735	1,975	8.7
1910	22,760	3,314	17.0
1900	19,446	6,649	52.0
1890	12,797	4,761	59.2
1880	8,036	1,170	17.0
1870	6,866	2,276	49.6
1860	4,590	2,162	89.0
1850	2,428	.....	.....
1840	(1)	.....	.....
1830	105	.....	.....

[1] Not returned separately.

Urban and rural population.—The Census Bureau defines urban population as that residing in cities and other incorporated places having 2,500 inhabitants or more, and rural population as that residing outside such incorporated places.

The following summary presents, for the last three censuses, figures showing the urban and rural population of the state distributed among places grouped according to specified limits of population. The classification for each census is based upon the population of the various places as shown by the returns of that census. Consequently the territory comprised within any one class of cities or that designated as urban or as rural does not remain fixed, because any given place may, through the growth or the decline of its population, pass from one class to another at successive censuses. The proportion of the population of Kentucky living in places of 2,500 or more increased from 21.8 per cent in 1900 to 24.3 per cent in 1910 and to 26.2 per cent in 1920.

URBAN AND RURAL POPULATION: 1920, 1910, AND 1900.

Class of places.	1920		1910		1900		Per cent of total population.		
	Number of places.	Population.	Number of places.	Population.	Number of places.	Population.	1920	1910	1900
Total population	.....	2,416,630	.....	2,289,905	.....	2,147,174	100.0	100.0	100.0
Urban territory	**51**	**633,543**	**40**	**555,442**	**34**	**467,668**	**26.2**	**24.3**	**21.8**
Cities and towns of—									
100,000 inhabitants or more	1	234,891	1	223,928	1	204,731	9.7	9.8	9.5
50,000 to 100,000 inhabitants	1	57,121	1	53,270	.....	.....	2.4	2.3	.....
25,000 to 50,000 inhabitants	2	70,851	2	65,408	3	97,608	2.9	2.9	4.5
10,000 to 25,000 inhabitants	4	69,057	4	60,688	3	42,907	2.9	2.7	2.0
5,000 to 10,000 inhabitants	14	100,317	12	84,079	8	56,616	4.2	3.7	2.6
2,500 to 5,000 inhabitants	29	101,306	20	68,069	19	65,806	4.2	3.0	3.1
Rural territory	.....	**1,783,087**	.....	**1,734,463**	.....	**1,679,506**	**73.8**	**75.7**	**78.2**
Cities and towns of less than 2,500 inhabitants	[1] 340	197,551	355	188,872	318	167,560	8.2	8.2	7.8
Other rural territory	.....	1,585,536	.....	1,545,591	.....	1,511,946	65.6	67.5	70.4

[1] Includes 1 town not returned separately.

PER CENT OF INCREASE OR DECREASE OF POPULATION OF KENTUCKY, BY COUNTIES: 1910–1920.

Rural population is defined as that residing outside of incorporated places having 2,500 inhabitants or more.

TOTAL POPULATION.

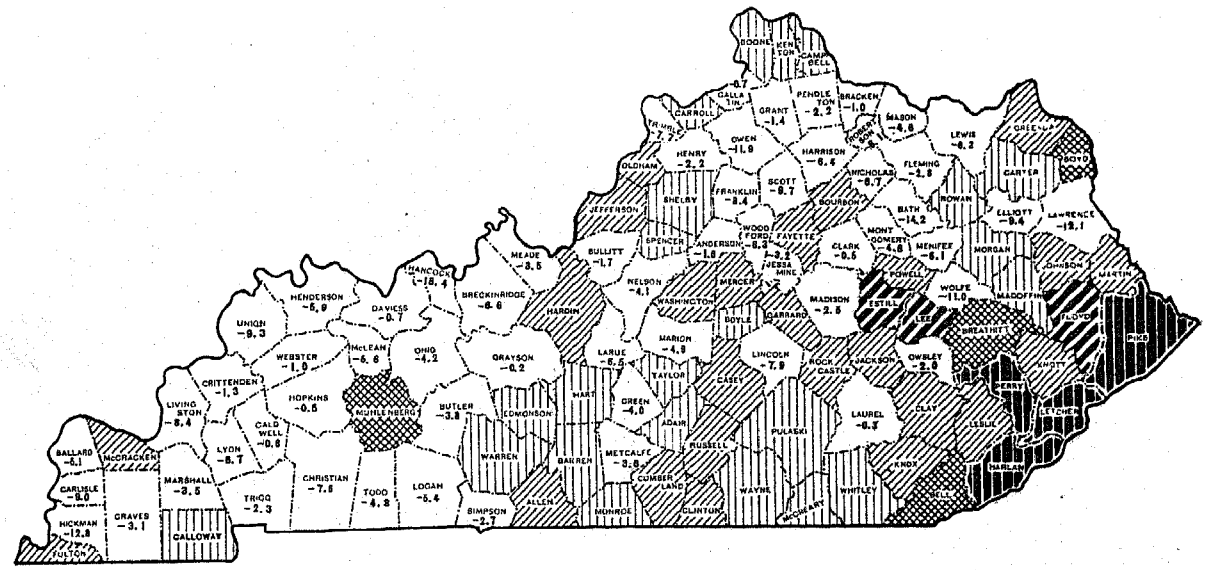

RURAL POPULATION.

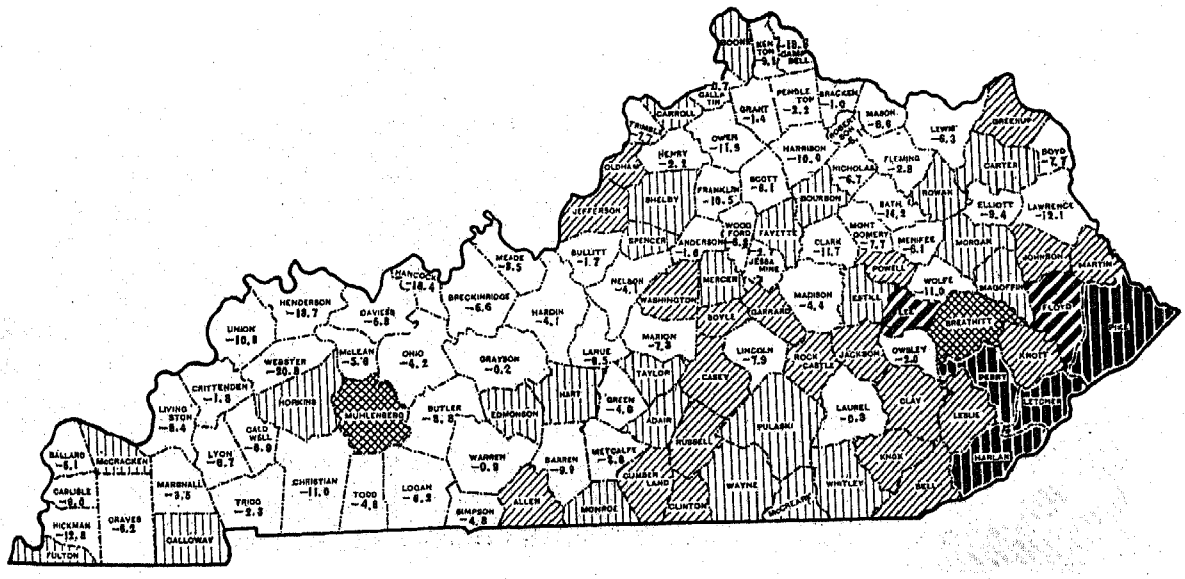

INCREASE

DECREASE — PER CENT INSERTED

LESS THAN 5 PER CENT

5 TO 15 PER CENT

15 TO 25 PER CENT

25 TO 50 PER CENT

50 PER CENT AND OVER

DENSITY OF POPULATION OF KENTUCKY, BY COUNTIES: 1920.

Rural population is defined as that residing outside of incorporated places having 2,500 inhabitants or more.

TOTAL POPULATION.

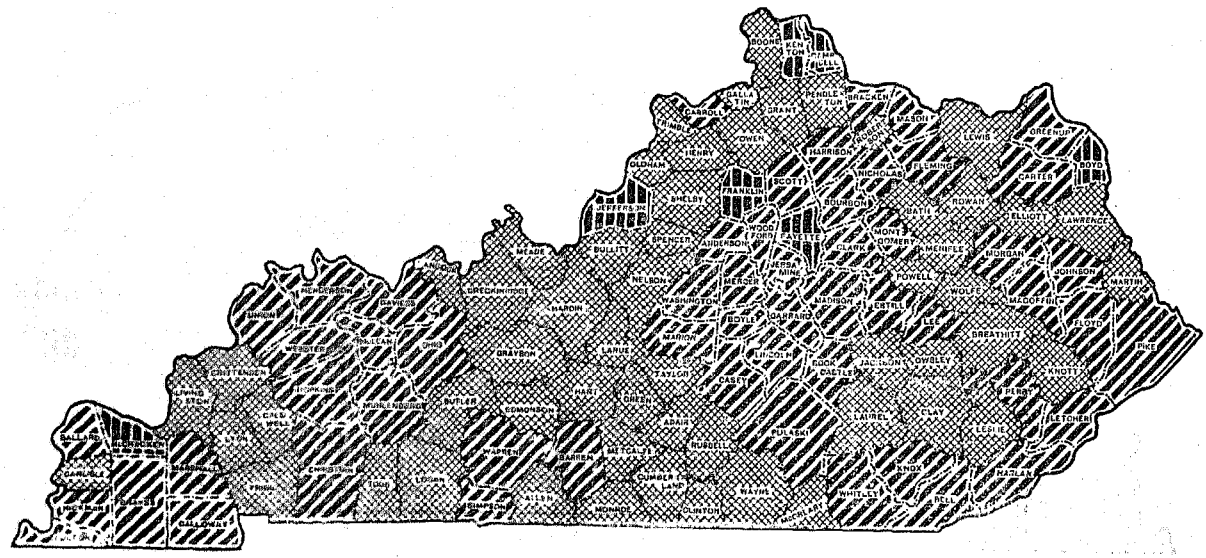

RURAL POPULATION.

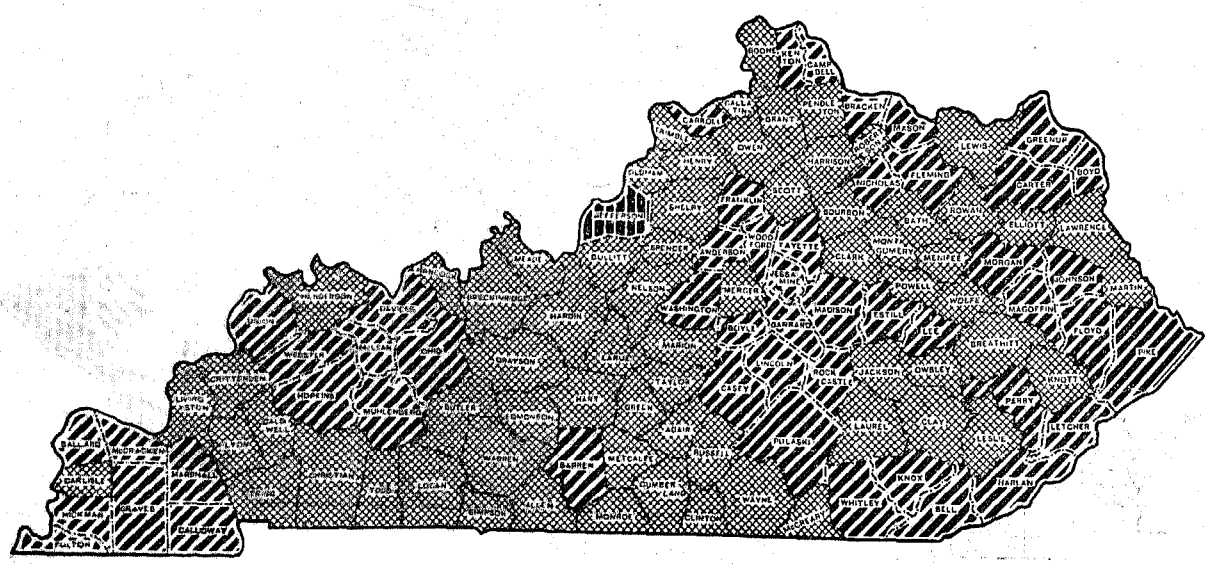

NUMBER OF INHABITANTS PER SQUARE MILE

- LESS THAN 2
- 2 TO 6
- 6 TO 18
- 18 TO 45
- 45 TO 90
- 90 AND OVER

TABLE 1.—AREA AND POPULATION OF COUNTIES: 1850 TO 1920.

[A minus sign (–) denotes decrease.]

COUNTY.	Land area in square miles: 1920.	POPULATION. 1920 Total.	1920 Per square mile.	1910	1900	1890	1880	1870	1860	1850	Per cent of increase. 1910 to 1920.	1900 to 1910.	1890 to 1900.
Kentucky	**40,181**	**2,416,630**	**60.1**	**2,289,905**	**2,147,174**	**1,858,635**	**1,648,690**	**1,321,011**	**1,155,684**	**982,405**	**5.5**	**6.6**	**15.5**
Adair	400	17,289	43.2	16,503	14,888	13,721	13,078	11,065	9,509	9,898	4.8	10.8	8.5
Allen	394	16,761	42.5	14,882	14,657	13,692	12,089	10,296	9,187	8,742	12.6	1.5	7.0
Anderson [1]	201	9,982	49.7	10,146	10,051	10,610	9,361	5,449	7,404	6,260	–1.6	0.9	–5.3
Ballard [1]	252	12,045	47.8	12,690	10,761	8,390	14,378	12,576	8,692	5,496	–5.1	17.9	28.3
Barren	485	25,356	52.3	25,203	23,197	21,490	22,321	17,780	16,665	20,240	0.2	9.0	7.9
Bath [1]	270	11,996	44.4	13,988	14,734	12,813	11,982	10,145	12,113	12,115	–14.2	–5.1	15.0
Bell [1]	384	33,988	88.5	28,447	15,701	10,312	6,055	3,731	.....	.....	19.5	81.2	52.3
Boone	251	9,572	38.1	9,420	11,170	12,246	11,996	10,696	11,196	11,185	1.6	–15.7	–8.8
Bourbon	304	18,418	60.6	17,462	18,069	16,976	15,956	14,863	14,860	14,466	5.5	–3.4	6.4
Boyd	159	29,281	184.2	23,444	18,834	14,033	12,165	8,573	6,044	.....	24.9	24.5	34.2
Boyle	186	14,998	80.6	14,668	13,817	12,948	11,930	9,515	9,304	9,116	2.2	6.2	6.7
Bracken	204	10,210	50.0	10,308	12,137	12,369	13,509	11,409	11,021	8,903	–1.0	–15.1	–1.9
Breathitt [1]	483	20,614	42.7	17,540	14,322	8,705	7,742	5,672	4,980	3,785	17.5	22.5	64.5
Breckinridge	568	19,652	34.6	21,034	20,534	18,976	17,486	13,440	13,236	10,593	–0.6	2.4	8.2
Bullitt	308	9,328	30.3	9,487	9,602	8,291	8,521	7,781	7,289	6,774	–1.7	–1.2	15.8
Butler	417	15,197	36.4	15,805	15,896	13,956	12,181	9,404	7,927	5,755	–3.8	–0.6	13.9
Caldwell	322	13,975	43.4	14,063	14,510	13,186	11,282	10,826	9,318	13,048	–0.6	–3.1	10.0
Calloway	412	20,802	50.5	19,367	17,633	14,675	13,295	9,410	9,915	8,096	4.7	12.7	20.2
Campbell	145	61,868	426.7	59,369	54,223	44,208	37,440	27,406	20,909	13,127	4.2	9.5	22.7
Carlisle [1]	198	8,231	41.6	9,048	10,195	7,612	.....	.....	.....	.....	–9.0	–11.3	33.9
Carroll	132	8,346	63.2	8,110	9,825	9,266	8,953	6,189	6,578	5,526	2.9	–17.5	6.0
Carter	413	22,474	54.4	21,966	20,228	17,204	12,345	7,509	8,516	6,241	2.3	8.6	17.6
Casey	379	17,213	45.4	15,479	15,144	11,848	10,983	8,884	6,466	6,556	11.2	2.2	27.8
Christian	725	35,883	49.5	38,845	37,962	34,118	31,682	23,227	21,627	19,580	–7.6	2.3	11.3
Clark	265	17,901	67.6	17,987	16,694	15,434	12,115	10,882	11,484	12,683	–0.5	7.7	8.2
Clay [1]	478	19,795	41.4	17,789	15,364	12,447	10,222	8,297	6,652	5,421	11.3	15.8	23.4
Clinton	233	8,589	36.9	8,153	7,871	7,047	7,212	6,497	5,781	4,889	5.3	3.6	11.7
Crittenden	391	13,125	33.6	13,296	15,191	13,119	11,688	9,381	8,796	6,351	–1.3	–12.5	15.8
Cumberland [1]	387	10,648	27.5	9,846	8,962	8,452	8,894	7,690	7,340	7,005	8.1	9.9	6.0
Daviess	478	40,733	85.2	41,020	38,667	33,120	27,730	20,714	15,549	12,362	–0.7	6.1	16.7
Edmonson	308	10,894	35.4	10,469	10,080	8,005	7,222	4,459	4,645	4,088	4.1	3.9	25.9
Elliott	263	8,887	33.8	9,814	10,387	9,214	6,567	4,433	.....	.....	–9.4	–5.5	12.7
Estill [1]	254	15,569	61.3	12,273	11,669	10,836	9,860	9,198	6,886	5,985	26.9	5.2	7.7
Fayette	269	54,664	203.2	47,715	42,071	35,698	29,023	26,656	22,599	22,735	14.6	13.4	17.9
Fleming	325	15,614	48.0	16,066	17,074	16,078	15,221	13,398	12,489	13,914	–2.8	–5.9	6.2
Floyd [1]	399	27,427	68.7	18,623	15,552	11,256	10,176	7,877	6,388	5,714	47.3	19.7	38.2
Franklin	199	19,357	97.3	21,135	20,852	21,267	18,699	15,300	12,694	12,462	–8.4	1.4	–2.0
Fulton	193	15,197	78.7	14,114	11,546	10,005	7,977	6,161	5,317	4,446	7.7	22.2	15.4
Gallatin	109	4,604	42.8	4,697	5,163	4,611	4,832	5,074	5,056	5,137	–0.7	–9.0	12.0
Garrard	237	12,503	52.8	11,894	12,042	11,138	11,704	10,376	10,531	10,237	5.1	–1.2	8.1
Grant [1]	264	10,435	39.5	10,581	13,239	12,671	13,083	9,529	8,356	6,531	–1.4	–20.1	4.5
Graves	551	32,483	59.0	33,539	33,204	28,534	24,138	19,398	16,233	11,397	–3.1	1.0	16.4
Grayson	497	19,927	40.1	19,958	19,878	18,688	15,784	11,580	7,982	6,837	–0.2	0.4	6.4
Green	279	11,391	40.8	11,871	12,255	11,463	11,871	9,379	8,806	9,060	–4.0	–3.1	6.9
Greenup	346	20,062	58.0	18,475	15,432	11,911	13,371	11,463	8,760	9,654	8.6	19.7	29.6
Hancock	193	6,945	36.0	8,512	8,914	9,214	8,563	6,591	6,213	3,853	–18.4	–4.5	–3.3
Hardin	606	24,287	40.1	22,696	22,937	21,304	22,564	15,705	15,189	14,525	7.0	–1.1	7.7
Harlan [1]	478	31,546	66.0	10,566	9,838	6,197	5,278	4,415	5,494	4,268	198.6	7.4	58.8
Harrison	311	15,798	50.8	16,873	18,570	16,914	16,504	12,993	13,779	13,064	–6.4	–9.1	9.8
Hart	430	18,544	43.1	18,173	18,390	16,439	17,133	13,687	10,348	9,093	2.0	–1.2	11.9
Henderson	435	27,609	63.5	29,352	32,907	29,536	24,515	18,457	14,262	12,171	–5.9	–10.8	11.4
Henry	303	13,411	44.3	13,716	14,620	14,164	14,492	11,066	11,949	11,442	–2.2	–6.2	3.2
Hickman	225	10,244	45.5	11,750	11,745	11,637	10,651	8,453	7,008	4,791	–12.8	(2)	0.9
Hopkins	546	34,133	62.5	34,291	30,995	23,505	19,122	13,827	11,875	12,441	–0.5	10.6	31.9
Jackson	333	11,687	35.1	10,734	10,561	8,261	6,678	4,547	3,087	.....	8.9	1.6	27.8
Jefferson	387	286,369	740.0	202,920	232,549	188,598	146,010	118,953	89,404	59,831	8.9	13.1	23.3
Jessamine	172	12,205	71.0	12,613	11,925	11,248	10,864	8,638	9,465	10,249	–3.2	5.8	6.0
Johnson [1]	268	19,622	73.2	17,482	13,730	11,027	9,155	7,494	5,306	3,873	12.2	27.3	24.5
Kenton	163	73,453	450.6	70,355	63,591	54,161	43,983	36,096	25,467	17,038	4.4	10.6	17.4
Knott [1]	348	11,655	33.5	10,791	8,704	5,438	.....	.....	.....	.....	8.0	24.0	60.1
Knox [1]	356	24,172	67.9	22,116	17,372	13,762	10,587	8,294	7,707	7,050	9.3	27.3	26.2
Larue	288	10,004	34.7	10,701	10,764	9,433	9,793	8,235	6,891	5,859	–6.5	–0.6	14.1
Laurel [1]	447	19,814	44.3	19,872	17,592	13,747	9,131	6,016	5,488	4,145	–0.3	13.0	28.0
Lawrence [1]	422	17,643	41.8	20,067	19,612	17,702	13,262	8,497	7,601	6,281	–12.1	2.3	10.8
Lee	199	11,918	59.9	9,531	7,988	6,205	4,254	3,055	.....	.....	25.0	19.3	28.7

[1] CHANGES IN BOUNDARIES, ETC.

ANDERSON.—Part of Washington annexed between 1880 and 1890.
BALLARD.—Part taken to form Carlisle in 1886.
BATH.—Part of Menifee annexed in 1878.
BELL.—Name changed from Josh Bell between 1870 and 1880. Part of Knox annexed in 1872.
BREATHITT.—Part taken to form part of Knott in 1884.
CARLISLE.—Organized from part of Ballard in 1886.
CLAY.—Part taken to form part of Leslie in 1878.
CUMBERLAND.—Part annexed to Russell in 1876.
ESTILL.—Part annexed to Powell between 1890 and 1900.
FLOYD.—Parts taken to form part of Martin in 1870 and part of Knott in 1884.
GRANT.—Part of Owen annexed between 1870 and 1880.
HARLAN.—Part taken to form part of Leslie in 1878.
JOHNSON.—Part taken to form part of Martin in 1870.
KNOTT.—Organized from parts of Breathitt, Floyd, Letcher, Magoffin, and Perry in 1884.
KNOX.—Part annexed to Bell in 1872.
LAUREL.—Part of Whitley annexed in 1876.
LAWRENCE.—Part taken to form part of Martin in 1870.

[2] Less than one-tenth of 1 per cent.

TABLE 1.—AREA AND POPULATION OF COUNTIES: 1850 TO 1920—Continued.

[A minus sign (–) denotes decrease.]

COUNTY.	Land area in square miles: 1920.	POPULATION. 1920 Total.	1920 Per square mile.	1910	1900	1890	1880	1870	1860	1850	Per cent of increase. 1910 to 1920.	1900 to 1910.	1890 to 1900.
Leslie [1]	373	10,097	27.1	8,976	6,753	3,964	3,740	.....	.....	.....	12.5	32.9	70.4
Letcher [1]	355	24,467	68.9	10,623	9,172	6,920	6,601	4,608	3,904	2,512	130.3	15.8	32.5
Lewis	491	15,829	32.2	16,887	17,868	14,803	13,154	9,115	8,361	7,202	–6.3	–5.5	20.7
Lincoln	338	16,481	48.8	17,897	17,059	15,962	15,080	10,947	10,647	10,093	–7.9	4.9	6.9
Livingston	392	9,732	24.8	10,627	11,354	9,474	9,165	8,200	7,213	6,578	–8.4	–6.4	19.8
Logan	643	23,633	36.8	24,977	25,994	23,812	24,358	20,429	19,021	16,581	–5.4	–3.9	9.2
Lyon	277	8,795	31.8	9,423	9,319	7,628	6,768	6,233	5,307	.....	–6.7	1.1	22.2
McCracken	239	37,246	155.8	35,064	28,733	21,051	16,262	13,988	10,360	6,067	6.2	22.0	36.5
McCreary [1]	406	11,676	28.8	.....	.....	.....	.....	.....	.....	.....	.....	.....	.....
McLean	253	12,502	49.4	13,241	12,448	9,887	9,293	7,614	6,144	.....	–5.6	6.4	25.9
Madison	446	26,284	58.9	26,951	25,607	24,348	22,052	19,543	17,207	15,727	–2.5	5.2	5.2
Magoffin [1]	302	13,859	45.9	13,654	12,006	9,196	6,944	4,684	3,485	.....	1.5	13.7	30.6
Marion	345	15,527	45.0	16,330	16,290	15,648	14,693	12,838	12,593	11,765	–4.9	0.2	4.1
Marshall	327	15,215	46.5	15,771	13,692	11,287	9,647	9,455	6,982	5,269	–3.5	15.2	21.3
Martin [1]	227	7,654	33.7	7,291	5,780	4,209	3,057	.....	.....	.....	5.0	26.1	37.3
Mason	227	17,760	78.2	18,611	20,446	20,773	20,469	18,126	18,222	18,344	–4.6	–9.0	–1.6
Meade	301	9,442	31.4	9,783	10,533	9,484	10,323	9,485	8,898	7,393	–3.5	–7.1	11.1
Menifee [1]	203	5,779	28.5	6,153	6,818	4,666	3,755	1,986	.....	.....	–6.1	–9.8	46.1
Mercer	253	14,795	58.5	14,063	14,426	15,034	14,142	13,144	13,701	14,087	5.2	–2.5	–4.0
Metcalfe	303	10,075	33.3	10,453	9,988	9,871	9,423	7,934	6,746	.....	–3.6	4.7	1.2
Monroe	441	14,214	32.2	13,663	13,053	10,989	10,741	9,231	8,551	7,756	4.0	4.7	18.8
Montgomery	198	12,245	61.8	12,868	12,834	12,367	10,506	7,557	7,859	9,903	–4.8	0.3	3.8
Morgan [1]	365	16,518	45.3	16,259	12,792	11,249	8,455	5,975	9,237	7,620	1.6	27.1	13.7
Muhlenberg	472	33,353	70.7	28,598	20,741	17,955	15,098	12,638	10,725	9,809	16.6	37.9	15.5
Nelson	411	16,137	39.3	16,830	16,587	16,417	16,609	14,804	15,799	14,789	–4.1	1.5	1.0
Nicholas	208	9,894	47.6	10,601	11,962	10,764	11,869	9,129	11,030	10,361	–6.7	–11.3	11.0
Ohio	584	26,473	45.3	27,642	27,287	22,946	19,669	15,561	12,209	9,749	–4.2	1.3	18.9
Oldham	180	7,689	42.7	7,248	7,078	6,754	7,667	9,027	7,283	7,629	6.1	2.4	4.8
Owen [1]	367	12,554	34.2	14,248	17,553	17,676	17,401	14,309	12,719	10,444	–11.9	–18.8	–0.7
Owsley	216	7,820	36.2	7,979	6,874	5,975	4,942	3,889	5,835	3,774	–2.0	16.1	15.0
Pendleton	279	11,719	42.0	11,985	14,947	16,346	16,702	14,030	10,443	6,774	–2.2	–19.8	–8.6
Perry [1]	335	26,042	77.7	11,255	8,276	6,331	5,607	4,274	3,950	3,092	131.4	36.0	30.7
Pike [1]	779	49,477	63.5	31,679	22,686	17,378	13,001	9,562	7,384	5,365	56.2	39.6	30.5
Powell [1]	181	6,745	37.3	6,238	6,443	4,698	3,639	2,599	2,257	.....	7.6	–2.7	37.1
Pulaski [1]	628	34,010	54.2	35,986	31,298	25,731	21,318	17,670	17,201	14,195	–5.5	15.0	21.6
Robertson	109	3,871	35.5	4,121	4,900	4,684	5,814	5,399	.....	.....	–6.1	–15.9	4.6
Rockcastle	310	15,406	49.7	14,473	12,416	9,841	9,670	7,145	5,343	4,697	6.4	16.6	26.2
Rowan	272	9,467	34.8	9,438	8,277	6,129	4,420	2,991	2,282	.....	0.3	14.0	35.0
Russell [1]	329	11,854	36.0	10,861	9,695	8,136	7,591	5,809	6,024	5,349	9.1	12.0	19.2
Scott	289	15,318	53.0	16,956	18,076	16,546	14,965	11,607	14,417	14,946	–9.7	–6.2	9.2
Shelby	427	18,532	43.4	18,041	18,340	16,521	16,813	15,733	16,433	17,095	2.7	–1.6	11.0
Simpson	216	11,150	51.6	11,460	11,624	10,878	10,641	9,573	8,146	7,783	–2.7	–1.4	6.9
Spencer	186	7,785	41.9	7,567	7,406	6,760	7,040	5,956	6,188	6,842	2.9	2.2	9.6
Taylor	279	12,236	43.9	11,961	11,075	9,353	9,259	8,226	7,481	7,250	2.3	8.0	18.4
Todd	367	15,694	42.8	16,488	17,371	16,814	15,994	12,612	11,575	12,268	–4.8	–5.1	3.3
Trigg	428	14,208	33.2	14,539	14,073	13,902	14,480	13,686	11,051	10,129	–2.3	3.3	1.2
Trimble	154	6,011	39.0	6,512	7,272	7,140	7,171	5,577	5,880	5,963	–7.7	–10.5	1.8
Union	325	18,040	55.5	19,836	21,326	18,229	17,809	13,640	12,791	9,012	–9.3	–6.8	17.0
Warren	530	30,858	58.2	30,579	29,970	30,158	27,531	21,742	17,320	15,123	0.9	2.0	–0.6
Washington [1]	299	14,773	49.4	13,940	14,182	13,622	14,419	12,464	11,575	12,194	6.0	–1.7	4.1
Wayne [1]	478	16,208	33.9	17,518	14,892	12,852	12,512	10,602	10,259	8,692	–7.5	17.6	15.9
Webster	344	20,762	60.4	20,974	20,097	17,196	14,246	10,937	7,533	.....	–1.0	4.4	16.9
Whitley [1]	442	27,749	62.8	31,982	25,015	17,590	12,000	8,278	7,762	7,447	–13.2	27.9	42.2
Wolfe [1]	230	8,783	38.2	9,864	8,764	7,180	5,638	3,603	.....	.....	–11.0	12.6	22.1
Woodford	195	11,784	60.4	12,571	13,134	12,380	11,800	8,240	11,219	12,423	–6.3	–4.3	6.1

[1] CHANGES IN BOUNDARIES, ETC.

LESLIE.—Organized from parts of Clay, Harlan, and Perry in 1878.
LETCHER.—Part taken to form part of Knott in 1884.
MCCREARY.—Organized from parts of Pulaski, Wayne, and Whitley in 1912.
MAGOFFIN.—Part taken to form part of Knott in 1884.
MARTIN.—Organized from parts of Floyd, Johnson, Lawrence, and Pike in 1870.
MENIFEE.—Parts annexed to Bath and Morgan in 1878; parts of Powell and Wolfe annexed in 1880.
MORGAN.—Part annexed to Wolfe in 1878; part of Menifee annexed in 1878.
OWEN.—Part annexed to Grant between 1870 and 1880.
PERRY.—Parts taken to form part of Leslie in 1878 and part of Knott in 1884.
PIKE.—Part taken to form part of Martin in 1870.
POWELL.—Part annexed to Menifee in 1880; part of Estill annexed between 1890 and 1900.
PULASKI.—Part taken to form part of McCreary in 1912.
RUSSELL.—Part of Cumberland annexed in 1870.
WASHINGTON.—Part annexed to Anderson between 1880 and 1890.
WAYNE.—Part taken to form part of McCreary in 1912.
WHITLEY.—Part annexed to Laurel in 1876; part taken to form part of McCreary in 1912.
WOLFE.—Part of Morgan annexed in 1878; part annexed to Menifee in 1880.

TABLE 2.—POPULATION OF COUNTIES BY MINOR CIVIL DIVISIONS: 1920, 1910, AND 1900.

[District means magisterial district. Counties showing no comparative figures for magisterial districts for 1910 and 1900 have been redistricted at some time between the censuses. For other changes in boundaries, etc., between 1910 and 1920, see footnotes; for those between 1900 and 1910, see Reports of the Thirteenth Census: 1910, Vol. II, Table 1, p. 706. For population of incorporated places, see Table 3.]

MINOR CIVIL DIVISION.	1920	1910	1900
Adair County	**17,289**	**16,503**	**14,888**
District 1, Casey Creek	2,625	2,230	1,931
District 2, White Oak	2,087	2,785	2,527
District 3, Glenville	2,295	2,100	2,120
District 4, Gradyville	2,742	2,799	2,240
District 5, Keltner	1,428	1,377	1,088
District 6, Cane Valley, including Cane Valley town	1,990	2,118	1,624
District 7, Columbia, including Columbia town	3,222	3,097	2,758
Allen County	**16,761**	**14,882**	**14,657**
District 1, Scottsville, including Scottsville town	6,795	5,565	5,117
District 2, Butlersville	2,099	1,650	1,649
District 3, Raleigh [1]	735	1,094	1,315
District 4, Gainesville [1]	2,203	1,891	1,746
District 5, Puncheon	1,232	1,246	1,240
District 6, New Roe [1]	2,865	2,742	2,858
District 7, Massey	832	694	732
Anderson County	**9,982**	**10,146**	**10,051**
District 1, Lawrenceburg, including Lawrenceburg city and Tyrone town	4,361	4,159	3,749
District 2, Alton	1,378	1,414	1,414
District 3, Palmer	1,082	1,150	1,216
District 4, Cheshire	1,127	1,282	1,732
District 5, Goodnight	1,405	1,419	1,940
District 6, Rutherford	629	722	.....
Ballard County	**12,045**	*** 12,690**	*** 10,761**
District 1, including Bandana town	2,315	.....	.....
District 2, including Kevil and La Center towns	2,303	.....	.....
District 3	1,903	.....	.....
District 4, including Barlow town	2,691	.....	.....
District 5, including Blandville and Wickliffe towns	2,833	.....	.....
Barren County	**25,356**	**25,293**	**23,197**
District 1, including Glasgow city	7,450	7,041	6,045
District 2, Tracy	3,321	3,796	3,930
District 3, Temple Hill	4,018	3,924	3,820
District 4, Hiseville, including Hiseville town	3,540	3,546	3,532
District 5, Rocky Hill	3,645	3,459	2,985
District 6, Cave City, including Cave City and Glasgow Junction towns	3,382	3,527	2,885
Bath County	**11,996**	**13,988**	**14,734**
District 1, Sharpsburg, including Sharpsburg town	1,841	1,897	2,309
District 2, Bethel	1,878	2,020	2,366
District 3, Wyoming	1,610	1,823	1,965
District 4, White Sulphur, including Salt Lick town	2,577	3,259	3,027
District 5, Owingsville, including part of Owingsville city	2,208	2,100	5,067
District 6, Owingsville, including part of Owingsville city	1,882	2,889	.....
Bell County	**33,986**	**28,447**	**15,701**
District 1, including Pineville town	5,576	4,625	3,235
District 2	5,415	4,802	2,270
District 3	2,808	2,124	2,219
District 4	3,256	2,578	1,889
District 5	2,996	2,677	1,926
District 6, including Middlesborough city	8,139	7,433	4,162
District 7	3,588	2,619	.....
District 8	2,210	1,589	.....
Boone County	**9,572**	**9,420**	**11,170**
District 1, Burlington, including Burlington town	1,901	1,857	2,214
District 2, Petersburg, including Petersburg town	1,361	1,425	1,821
District 3, Big Bone	1,181	1,263	1,559
District 4, Union, including Union village	1,169	1,036	1,400
District 5, Walton, including Verona and Walton towns	2,018	1,894	2,052
District 6, Florence, including Florence town	1,942	1,945	2,124

* See headnote.

[1] ALLEN.—District 3, Raleigh, returned as Halifax; district 4, Gainesville, returned as Gainesville and Spillman; and district 6, New Roe, returned as New Roe and Mayhew, in 1910.

MINOR CIVIL DIVISION.	1920	1910	1900
Bourbon County	**18,418**	**17,462**	**18,069**
District 1, Paris, coextensive with Paris city	6,310	5,859	4,603
District 2, Millersburg, including Millersburg town	2,123	1,908	2,439
District 3, Flat Rock	1,697	2,010	1,927
District 4, North Middletown, including North Middletown town	2,027	2,058	2,075
District 5, Clintonville	1,387	1,407	1,422
District 6, Hutchinson	1,167	1,191	1,295
District 7, Centerville	1,763	1,548	1,969
District 8, Ruddles Mills	1,944	1,481	2,345
Boyd County	**28,281**	**23,444**	**18,834**
District 1, Catlettsburg, including Catlettsburg city	5,007	4,517	4,068
District 2, East Fork	1,986	2,001	2,520
District 3, Cannonsburg	1,802	2,706	2,522
District 4, Lower Ashland,[2] including wards 1 and 2 of Ashland city	8,137	5,231	4,312
District 5, Upper Ashland,[2] including wards 3, 4, 5, and 6 of Ashland city	12,349	8,989	5,392
Boyle County	**14,998**	**14,668**	**13,817**
District 1, including part of Perryville town	2,524	2,326	2,038
District 2, including part of Perryville town	2,116	1,808	2,151
District 3	1,415	1,209	1,159
District 4	1,923	1,869	2,006
District 5, including Junction City town	1,921	2,041	2,178
District 6, coextensive with Danville city	5,099	5,420	4,285
Bracken County	**10,210**	**10,308**	**12,137**
District 1, Brooksville, including Brooksville town	2,129	2,116	2,584
District 2, Foster, including Foster town and part of Lenoxburg town	758	810	890
District 3, Augusta, including Augusta city	3,111	3,136	3,351
District 4, Germantown, including part of Germantown town	1,026	974	1,274
District 5, Milford	1,051	1,021	1,144
District 6, Johnsville	591	557	774
District 7, Berlin	978	1,009	1,327
District 8, Chatham	566	685	793
Breathitt County	**20,614**	**17,540**	**14,322**
District 1, Jackson, including Jackson city	6,109	4,107	3,546
District 2, Frozen	1,897	3,267	1,402
District 3, Crawford	3,288	1,930	2,063
District 4, Crockettsville	2,191	2,272	2,042
District 5, Georges Branch	1,856	1,139	1,794
District 6, Lewis Fork	2,459	2,469	1,296
District 7, Spring Fork	1,002	745	871
District 8, Elliotsville	1,812	1,611	1,308
Breckinridge County	**19,852**	**21,034**	**20,534**
District 1, Hardinsburg, including Hardinsburg town	4,437	4,614	4,217
District 2, Cloverport, including Cloverport city	3,197	3,354	3,719
District 3, Union Star, including Stephensport town	2,404	2,753	2,998
District 4, Bewleyville, including Irvington town	3,015	3,177	2,869
District 5, Hudsonville	3,324	3,288	3,232
District 6, McDaniels	3,305	3,848	3,499
Bullitt County	**9,328**	**9,487**	**9,602**
District 1, Shepherdsville, including Shepherdsville town	3,003	3,004	3,102
District 2, Mount Washington	2,111	2,012	2,182
District 3, Leaches	1,317	1,487	1,500
District 4, Pine Tavern, including Lebanon Junction town	2,897	2,984	2,818
Butler County	**15,197**	**15,805**	**15,898**
District 1, including Morgantown and Woodbury towns	3,914	3,981	3,885
District 2	1,882	1,922	2,223
District 3, including Rochester town	3,651	3,742	3,739
District 4	2,740	2,776	2,547
District 5	3,010	3,384	3,502

[2] BOYD.—Parts of districts 4 and 5 annexed to Ashland city since 1910.

TABLE 2.—POPULATION OF COUNTIES BY MINOR CIVIL DIVISIONS: 1920, 1910, AND 1900—Continued.

[District means magisterial district. Counties showing no comparative figures for magisterial districts for 1910 and 1900 have been redistricted at some time between the censuses. For other changes in boundaries, etc., between 1910 and 1920, see footnotes; for those between 1900 and 1910, see Reports of the Thirteenth Census: 1910, Vol. II, Table 1, p. 706. For population of incorporated places, see Table 3.]

MINOR CIVIL DIVISION.	1920	1910	1900
Caldwell County	**13,975**	**14,063**	**14,510**
District 1, Princeton, including Princeton town	6,934	6,452	5,992
District 2, Donaldson	2,116	2,318	2,686
District 3, Bucksnort	1,805	1,658	1,745
District 4, Harmony	1,276	1,658	1,988
District 5, Fredonia, including Fredonia town	1,844	1,977	2,099
Calloway County	**20,802**	**19,867**	**17,633**
District 1, Murray, including Murray city	4,797	4,632	4,292
District 2, Concord	2,953	2,463	2,367
District 3, Liberty	2,589	2,301	1,934
District 4, Brinkley	2,029	2,134	2,041
District 5, Swann	2,654	2,750	2,385
District 6, Wadesboro, including Dexter town	2,732	2,640	2,360
District 7, Hazel, including Hazel town	3,048	2,947	2,254
Campbell County	**61,868**	**[3] 59,369**	**[3] 54,223**
District 1, including Clifton and Southgate towns and part of Newport city	17764 ~~17,564~~		
District 2, comprising part of Newport city	14556 ~~14,761~~		
District 3, Outlying, including Bellevue and Dayton cities, and Cote Brilliante town	16,429	14,746	13,460
District 4, Cold Spring, including Fort Thomas town	6,821	5,818	3,790
District 5, Alexandria, including Alexandria and Melbourne towns	3,230	3,077	3,592
District 6, Gubser, including California town	1,498	1,648	2,032
District 7, Grants Lick	1,565	1,633	2,111
Carlisle County	**8,231**	**9,048**	**10,195**
District 1, Bardwell, including Bardwell town	2,357	2,830	3,462
District 2, Cunningham	1,912	2,112	2,065
District 3, Milburn, including Milburn town	2,215	2,311	2,514
District 4, Arlington, including Arlington and Burkley towns	1,747	1,795	2,154
Carroll County	**8,346**	**8,110**	**9,825**
District 1, Locust	634	676	2,168
District 2, Prestonville, including Prestonville town	722	862	.....
District 3, English	897	891	1,061
District 4, Worthville, including Worthville town	1,249	1,258	717
District 5, Eagle and Sanders, including Sanders town	902	1,004	1,094
District 6, Ghent, including Ghent town	1,150	1,022	1,383
District 7, Carrollton, including Carrollton city	2,792	2,397	3,402
Carter County	**22,474**	**21,966**	**20,228**
District 1, Grayson, including Grayson town	4,769	4,050	3,244
District 2, Buffalo, including Carter town	1,853	1,767	1,514
District 3, Olive Hill, including Olive Hill town	4,619	4,308	2,345
District 4, Upper Tygart	3,035	2,667	2,550
District 5, Pleasant Valley	2,108	1,431	1,572
District 6, Maddox, including Willard town	2,870	3,675	4,333
District 7, Geigerville	2,099	2,813	3,353
District 8, Charlotte Furnace [4]	1,121	1,255	1,317
Casey County	**17,213**	**15,479**	**15,144**
District 1, Liberty, including Liberty town	3,483	3,374	3,140
District 2, Jenkins	2,123	1,897	2,068
District 3, Tates	2,114	1,597	1,716
District 4, Caseys Creek	2,528	1,766	1,719
District 5, Big South Fork	2,119	2,091	2,002
District 6, Dunnville	1,438	1,444	1,517
District 7, Little South Fork	1,084	1,184	1,108
District 8, Middleburg, including Middleburg and Yosemite towns	2,324	2,126	1,874
Christian County	**35,883**	**[5] 38,845**	**[5] 37,962**
District 1, North Hopkinsville, including part of Hopkinsville city	6,192	.....	.....
District 2, South Hopkinsville, including part of Hopkinsville city	6,330	.....	.....
District 3, Pembroke, including part of Pembroke town	4,022	4,449	4,033
District 4, Longview, including part of Pembroke town	4,282	4,986	5,973
District 5, Lafayette, including Lafayette town	2,419	3,215	3,811
District 6, Herndon, including Gracey town	2,731	3,023	3,679
District 7, Bainbridge, including part of Crofton town	4,618	4,756	5,209
District 8, Crofton, including part of Crofton town	5,289	5,579	4,920

[3] CAMPBELL.—County totals include population (30,309 in 1910; 28,301 in 1900) of Newport city, not returned by magisterial districts, and population (2,138 in 1910; 937 in 1900) of district 1, exclusive of part of Newport city.

[4] CARTER.—District 8, Charlotte Furnace, returned as Iron Hill in 1910.

[5] CHRISTIAN.—County totals include population (9,419 in 1910; 7,280 in 1900) of Hopkinsville city, not returned by magisterial districts; population (1,578 in 1910; 1,445 in 1900) of district 1, North Hopkinsville, exclusive of part of Hopkinsville city; and population (1,840 in 1910; 1,612 in 1900) of district 2, South Hopkinsville, exclusive of part of Hopkinsville city.

MINOR CIVIL DIVISION.	1920	1910	1900
Clark County	**17,901**	**17,987**	**16,694**
District 1	2,786	3,349	2,883
District 2	1,357	1,247	1,253
District 3	1,058	1,275	1,292
District 4	1,837	2,118	2,382
District 5	2,530	2,842	2,920
Districts 6 and 7, coextensive with Winchester city	8,333	7,156	5,964
Clay County	**19,795**	**17,789**	**15,364**
District 1	5,554	3,586	3,823
District 2	3,056	2,531	2,693
District 3	2,189	2,017	1,383
District 4	2,180	2,691	1,336
District 5	2,472	2,812	1,769
District 6	1,853	2,186	1,942
District 7	2,491	1,966	2,418
Clinton County	**8,589**	**8,153**	**7,871**
District 1, Albany, including Albany town	2,083	1,964	1,899
District 2, Hayes [6]	1,432	1,303	1,200
District 3, Pineywoods [6]	2,375	1,752	1,584
District 4, Neathery [6]	1,604	1,591	1,544
District 5, Illwill [6]	1,095	1,543	1,644
Crittenden County	**13,125**	**13,296**	**15,191**
District 1, Marion, including part of Marion city	1,990	1,906	1,979
District 2, Marion, including part of Marion city	2,775	2,883	2,968
District 3, Dycusburg, including Dycusburg town	2,174	1,718	2,024
District 4, Union	875	926	1,109
District 5, Hurricane, including Tolu town	2,005	2,156	2,681
District 6, Fords Ferry	726	852	1,107
District 7, Bell Mines	1,244	1,263	1,551
District 8, Piney	1,336	1,592	1,772
Cumberland County	**10,648**	**9,846**	**8,962**
District 1, including Burkesville town	2,063	2,010	1,509
District 2	1,105	1,236	1,180
District 3	1,058	1,134	1,135
District 4	1,366	1,429	1,277
District 5	1,309	1,199	1,186
District 6	782	872	712
District 7	1,161	1,115	902
District 8	1,204	851	1,061
Daviess County	**40,733**	**41,020**	**38,667**
District 1, coextensive with Owensboro city [7]	17,424	16,011	11,528
District 2, Lower Town	4,120	3,792	4,195
District 3, Sorgho	2,506	2,979	3,116
District 4, West Louisville, including Curdsville town	2,268	2,412	2,927
District 5, Vanover	4,447	4,322	5,060
District 6, Whitesville, including Whitesville town	1,998	2,755	2,920
District 7, Knottsville, including Knottsville town	3,919	4,292	4,228
District 8, Upper Town	4,051	4,457	4,693
Edmonson County	**10,894**	**10,469**	**10,080**
District 1, Brownsville, including Brownsville town	1,575	1,700	1,854
District 2, Durbin	2,026	2,171	1,486
District 3, Sulphur Springs, including part of Rocky Hill town	1,905	1,960	2,187
District 4, Parker, including part of Rocky Hill town	1,766	1,423	1,492
District 5, Fork	1,946	1,737	1,417
District 6, Bee Spring	1,676	1,478	1,644
Elliott County	**8,887**	**9,814**	**10,387**
District 1, including Martinsburg town	2,743	2,904	3,091
District 2	2,834	3,049	3,316
District 3	1,716	2,050	1,870
District 4	1,594	1,811	2,105
Estill County	**15,569**	**12,273**	**11,669**
District 1, Irvine, including Irvine town	5,716	3,615	2,156
District 2, Millers Creek	1,690	1,930	2,090
District 3, Forks	1,642	1,489	1,512
District 4, Riddell	2,017	1,800	2,068
District 5, Red Lick	1,967	1,645	1,794
District 6, Station Camp	2,537	1,794	2,049

[6] CLINTON.—District 2, Hayes, returned as district 5; district 3, Pineywoods, as district 2; district 4, Neathery, as district 3; and district 5, Illwill, as district 4, in 1910.

[7] DAVIESS.—Parts of districts 2 and 8 (population 3,631 in 1920) annexed to Owensboro city Jan. 26, 1920. Population of Owensboro, including this annexation, 21,055.

TABLE 2.—POPULATION OF COUNTIES BY MINOR CIVIL DIVISIONS: 1920, 1910, AND 1900—Continued.

[District means magisterial district. Counties showing no comparative figures for magisterial districts for 1910 and 1900 have been redistricted at some time between the censuses. For other changes in boundaries, etc., between 1910 and 1920, see footnotes; for those between 1900 and 1910, see Reports of the Thirteenth Census: 1910, Vol. II, Table 1, p. 706. For population of incorporated places, see Table 3.]

MINOR CIVIL DIVISION.	1920	1910	1900
Fayette County	**54,664**	**47,715**	***42,071**
Districts 1 to 5, coextensive with Lexington city [8]	41,534	35,099	.....
District 6 [8]	4,377	4,143	.....
District 7, including Athens town	3,462	3,529	.....
District 8	5,291	4,944	.....
Fleming County	**15,614**	**16,066**	**17,074**
District 1, including Sherburne and Tilton towns	2,049	2,416	2,580
District 2	2,474	2,926	3,201
District 3, including Mount Carmel town	1,617	1,778	1,907
District 4, including Flemingsburg town	3,549	3,054	3,262
District 5, including Hillsboro town	2,819	3,045	3,332
District 6, including Nepton town	3,106	2,847	2,792
Floyd County	**27,427**	**18,623**	**15,552**
District 1, including Prestonsburg town	4,238	2,778	1,538
District 2	2,133	1,898	1,635
District 3	1,528	1,488	1,460
District 4, including Allen City town	2,944	2,414	2,684
District 5	2,024	2,153	1,872
District 6, including Weeksbury and Wheelwright towns	5,359	3,324	2,493
District 7, including Wayland town	6,899	2,872	2,325
District 8	1,702	1,696	1,545
Franklin County	**19,357**	**21,135**	**20,852**
District 1, Frankfort, coextensive with Frankfort city	9,805	10,465	9,487
District 2, Forks of Elkhorn	2,568	2,680	2,736
District 3, Peaks Mill	2,555	3,180	3,202
District 4, Bald Knob	2,193	2,379	3,242
District 5, Bridgeport	2,236	2,431	2,185
Fulton County	**15,197**	**14,114**	**11,546**
District 1, Fulton, including Fulton town	4,408	3,710	3,585
District 2, Lodgetown and Cayce, including Cayce and Crutchfield towns	2,164	2,282	2,685
District 3, Hickman, including Hickman town	6,255	6,246	4,156
District 4, Sassafras Ridge and Madrid Bend	2,370	1,876	1,120
Gallatin County	**4,664**	**4,697**	**5,163**
District 1, Hoggins	411	363	535
District 2, Warsaw, including Warsaw town	1,888	2,044	1,990
District 3, Napoleon	989	1,065	1,324
District 4, Sparta, including Sparta town	628	556	555
District 5, Glencoe, including Glencoe town	748	669	759
Garrard County	**12,503**	**11,894**	**12,042**
District 1, Lancaster, including Lancaster city	4,317	4,289	4,000
District 2, Bryantsville, including Bryantsville town	2,732	2,740	2,905
District 3, Buckeye	2,518	2,396	2,358
District 4, Paint Lick [9]	2,936	2,469	2,779
Grant County	**10,435**	**10,581**	**13,239**
District 1, including Dry Ridge and Williamstown towns	4,404	4,282	4,974
District 2, including Corinth town and part of Jonesville town	3,394	3,741	4,796
District 3, including Crittenden town	2,637	2,558	3,469
Graves County	**32,483**	**33,539**	**33,204**
District 1, including Water Valley town	3,438	3,589	3,503
District 2, including Lynnville town	2,899	3,054	3,172
District 3, including Dublin, Pryorsburg, and Wingo towns	3,975	4,028	4,014
District 4, including Farmington and Sedalia towns	3,295	3,490	3,664
District 5, including Fancy Farm town and wards 2 and 3 of Mayfield city	7,471	7,221	6,713
District 6, including Hickory Grove town and ward 1 of Mayfield city	5,534	5,484	5,533
District 7	2,970	3,399	3,527
District 8	2,901	3,274	3,078
Grayson County	**19,927**	**19,958**	***19,878**
District 1, Leitchfield, including Clarkson town and part of Leitchfield town	3,411	3,540	.....
District 2, Caneyville, including Caneyville town	4,711	4,948	.....
Grayson County—Continued.			
District 3, Short Creek	2,839	2,956	.....
District 4, Big Clifty	2,045	2,063	.....
District 5, Rock Creek	3,527	3,464	.....
District 6, West Leitchfield, including part of Leitchfield town	3,394	2,987	.....
Green County	**11,391**	**11,871**	**12,255**
District 1, Greensburg, including Greensburg town and part of Summersville town	2,791	2,603	2,620
District 2, Brush Creek, including part of Summersville town	2,979	3,215	3,553
District 3, Gresham	2,657	2,802	2,505
District 4, Donansburg	2,964	3,251	3,577
Greenup County	**20,062**	**18,475**	***15,432**
District 1, Greenup, including Greenup town	1,422	1,066	.....
District 2, Alcorn	1,656	1,726	.....
District 3, Schultz	2,096	2,797	.....
District 4, Springville	3,215	2,171	.....
District 5, Kenton	2,573	3,157	.....
District 6, Hunnewell	2,460	2,514	.....
District 7, Russell, including Russell town	4,866	2,734	.....
District 8, Riverton	1,774	2,310	.....
Hancock County	**6,945**	**8,512**	**8,914**
District 1, Hawesville, including Hawesville city	2,240	2,774	2,645
District 2, Lewisport, including Lewisport town	1,870	2,209	2,572
District 3, Patesville	1,691	2,135	2,403
District 4, Pellville, including Pellville town	1,144	1,394	1,294
Hardin County	**24,287**	**22,696**	**22,937**
District 1, including part of Elizabethtown city	4,057	3,771	3,884
District 2, including Sonora town and part of Upton town	2,886	3,030	2,791
District 3, including Eastview town	3,960	4,041	4,458
District 4, including part of Elizabethtown city	4,674	4,395	4,520
District 5, including Vine Grove and West Point towns	5,215	4,048	3,675
District 6, including part of Elizabethtown city	3,495	3,411	3,609
Harlan County	**31,546**	**10,566**	**9,838**
District 1, including Harlan town	8,458	2,537	2,557
District 2, including Evarts town	4,696	1,773	1,723
District 3, including Poor Fork town	9,835	932	1,027
District 4	1,336	796	669
District 5	1,118	1,118	1,134
District 6	1,450	1,340	1,135
District 7	3,734	1,135	889
District 8	919	935	704
Harrison County	**16,798**	**16,873**	**18,570**
District 1, Cynthiana, comprising part of Cynthiana city	2,198	1,980	1,725
District 2, Cynthiana, comprising part of Cynthiana city	1,659	1,623	1,532
District 3, Sylvandell	2,275	2,629	3,136
District 4, Leesburg	2,047	2,565	2,872
District 5, Tricum	1,262	1,307	2,121
District 6, Kinman	1,981	2,136	2,597
District 7, Berry, including Berry town	2,680	2,715	2,366
District 8, Richland	1,696	1,918	2,221
Hart County	**18,544**	**18,173**	**18,390**
District 1, Munfordville, including Munfordville and Rowletts towns	3,490	3,495	3,448
District 2, Horse Cave, including Horse Cave town	4,078	3,547	3,536
District 3, Hardyville, including Cammer town	3,239	3,159	3,515
District 4, Hammonville	2,775	2,785	3,018
District 5, Priceville	4,962	5,187	4,873
Henderson County	**27,609**	**29,352**	**32,907**
District 1, Point	1,588	1,686	1,680
District 2, Spottsville, including Spottsville town	2,116	2,927	3,731
District 3, Hebbardsville and Niagara, including Bluff City town	2,382	2,868	3,100
District 4, Upper Henderson, including wards 1 and 4 of Henderson city	5,729	5,316	5,016
District 5, Lower Henderson, including wards 2 and 3 of Henderson city	7,782	7,348	8,391
District 6, Robard	2,013	2,454	2,706
District 7, Corydon, including Corydon town	3,770	4,201	4,689
District 8, Walnut Bottom	2,229	2,552	3,594

* See headnote.

[8] FAYETTE.—Part of district 6 annexed to Lexington city since 1910.

[9] GARRARD.—District 4, Paint Lick, returned as Brandy Springs in 1910.

TABLE 2.—POPULATION OF COUNTIES BY MINOR CIVIL DIVISIONS: 1920, 1910, AND 1900—Continued.

[District means magisterial district. Counties showing no comparative figures for magisterial districts for 1910 and 1900 have been redistricted at some time between the censuses. For other changes in boundaries, etc., between 1910 and 1920, see footnotes; for those between 1900 and 1910, see Reports of the Thirteenth Census: 1910, Vol. II, Table 1, p. 706. For population of incorporated places, see Table 3.]

MINOR CIVIL DIVISION.	1920	1910	1900
Henry County	**13,411**	***13,716**	***14,620**
District 1, Eminence and Smithfield, including Eminence city and Smithfield town	2,635	.....	.....
District 2, West New Castle, Sulphur, and Pendleton, including part of New Castle town	1,769	.....	.....
District 3, East New Castle, Echo Dell, and Franklinton, including part of New Castle town	2,407	.....	.....
District 4, Campbellsburg, Port Royal, and Turners Station, including Campbellsburg, Port Royal, and Turners Station towns	2,635	.....	.....
District 5, Lockport, Harpers Ferry, and Gest, including Lockport town	1,532	.....	.....
District 6, Bethlehem, Defoe, and Pleasureville, including Bethlehem, North Pleasureville, and Pleasureville towns	2,433	.....	.....
Hickman County	**10,244**	**11,750**	**11,745**
District 1, Columbus, including Columbus city	2,051	2,664	2,671
District 2, Clinton, including Clinton town	2,766	2,967	2,686
District 3, Buggs	2,316	2,464	2,219
District 4, McAlister	968	1,146	1,214
District 5, Moscow	1,388	1,697	2,100
District 6, Spring Hill	755	812	855
Hopkins County	**34,133**	**34,291**	**30,995**
District 1, Curtsil, including Mortons Gap, Nortonville, St. Charles, and White Plains towns	6,621	5,947	5,026
District 2, Earlington, including Earlington city	5,608	5,978	5,025
District 3, Court House, including part of Madisonville city	5,000	4,720	4,023
District 4, Hanson, including Hanson town	3,439	3,994	3,926
District 5, Nebo, including Nebo town	3,853	4,171	4,063
District 6, Charleston, including Dawson Springs town	4,357	4,167	4,110
District 7, Kitchen, including part of Madisonville city	5,255	5,314	4,822
Jackson County	**11,687**	**10,734**	**10,561**
District 1, McKee, including McKee town	2,201	1,813	1,909
District 2, Sturgeon	1,667	1,948	1,887
District 3, Pond Creek	3,157	2,041	2,289
District 4, Horse Lick	1,414	1,687	1,868
District 5, Cavanaugh	1,563	2,130	2,608
District 6, Coyle	1,685	1,115	.....
Jefferson County	**286,369**	**262,920**	***232,549**
District 1, including Anchorage town	9,752	9,471	.....
District 2,[10] including Jeffersontown town	10,660	8,448	.....
District 3,[10] including Highland Park and Oakdale towns	[10] 19,592	10,411	.....
District 4[10]	11,474	10,662	.....
Districts 5, 6, 7, and 8, coextensive with Louisville city[10]	234,891	223,928	.....
Jessamine County	**12,205**	**12,613**	**11,925**
District 1, Nicholasville, coextensive with Nicholasville city	2,786	2,935	2,393
District 2, Lee, including Wilmore town	3,516	3,379	2,896
District 3, Keene	2,032	2,187	2,255
District 4, Marble Creek	1,434	1,376	1,554
District 5, Plaquemine	2,437	2,736	2,827
Johnson County	**19,622**	**17,482**	**13,730**
District 1, including Paintsville town	4,124	3,253	1,651
District 2, including Van Lear and Whitehouse towns	5,942	4,693	3,158
District 3	3,209	3,006	2,720
District 4	3,197	3,303	3,205
District 5	3,150	3,173	2,996
Kenton County	**73,453**	**70,355**	***63,591**
District 1, comprising wards 1 and 2 of Covington city[11]	13,139	13,943	.....
District 2, including wards 5 and 6 of Covington city[11]	31,412	27,763	.....
District 3,[11] including Bromley, Fort Mitchell, and Ludlow towns, and wards 3 and 4 of Covington city[11]	21,643	21,474	.....
District 4,[11] including Elsmere and Erlanger towns	3,011	2,825	.....
District 5, including Independence town	2,095	2,258	.....
District 6	2,153	2,092	.....

*See headnote.

[10] JEFFERSON.—Parts of districts 2, 3, and 4 annexed to Louisville city since 1910. Population of district 3 in 1920 includes that of Camp Zachary Taylor (5,946).

[11] KENTON.—West Covington town (population, 1,751 in 1910; 1,606 in 1900) annexed to Covington city since 1910; Fort Mitchell town returned as in district 4 in 1910.

MINOR CIVIL DIVISION.	1920	1910	1900
Knott County	**11,655**	**10,791**	**8,704**
District 1, Hindman, including Hindman town	2,756	2,904	2,151
District 2, Carr	3,149	2,737	2,265
District 3, Caney and Jones Fork	2,190	1,995	2,409
District 4, Quicksand	2,062	1,967	1,876
District 5, Beaver	1,498	1,188	.....
Knox County	**24,172**	**22,116**	***17,372**
District 1, including part of Barbourville town	3,801	3,229	.....
District 2	3,104	2,418	.....
District 3	2,220	2,484	.....
District 4	1,825	2,154	.....
District 5	3,138	2,971	.....
District 6, including part of Corbin city	4,834	3,692	.....
District 7	2,470	2,415	.....
District 8, including part of Barbourville town	2,780	2,753	.....
Larue County	**10,004**	**10,701**	**10,784**
District 1, Hodgenville, including Hodgenville town	2,813	2,999	2,801
District 2, Athertonville[12]	1,683	2,221	2,318
District 3, Buffalo,[12] including Buffalo town	2,976	3,025	3,131
District 4, Magnolia, including part of Upton town	2,532	2,456	2,454
Laurel County	**19,814**	**19,872**	***17,592**
District 1,[13] exclusive of part of London town	1,528	1,559	.....
District 2,[13] exclusive of part of London town	2,246	2,100	.....
District 3	2,691	2,563	.....
District 4	1,744	1,835	.....
District 5	3,260	2,992	.....
District 6	3,615	3,561	.....
District 7	3,023	3,615	.....
London town,[13] in districts 1 and 2	1,707	1,638	.....
Lawrence County	**17,643**	**20,067**	***19,612**
District 1, including part of Louisa town	2,330	2,460	.....
District 2	2,447	2,786	.....
District 3	1,810	2,258	.....
District 4, including part of Blaine town	1,688	2,104	.....
District 5, including part of Blaine town	1,741	2,013	.....
District 6	2,362	2,739	.....
District 7, including Fallsburg town	1,744	2,189	.....
District 8, including part of Louisa town	3,521	3,518	.....
Lee County	**11,918**	**9,531**	***7,988**
District 1, Beattyville, including Beattyville town	2,615	2,101	.....
District 2, Ivy Patch	980	856	.....
District 3, St. Helens, including St. Helens town	1,717	1,642	.....
District 4, Fincastle	1,089	706	.....
District 5, New Virginia	1,764	762	.....
District 6, Heidelberg	1,487	1,320	.....
District 7, Sturgeon	1,347	1,347	.....
District 8, Proctor, including Proctor town	919	797	.....
Leslie County	**10,097**	**8,976**	***6,753**
District 1, Hyden, including Hyden town	1,391	1,678	.....
District 2, Big Creek	862	885	.....
District 3, Marrowbone	1,164	985	.....
District 4, Cutshin	1,913	1,708	.....
District 5, Bad Creek	1,565	994	.....
District 6, Wooton	2,081	1,974	.....
District 7, Elkhorn	1,121	752	.....
Letcher County	**24,467**	**10,623**	**9,172**
District 1, West Whitesburg,[14] including part of Whitesburg town	2,195	2,704	2,124
District 2, Jenkins,[14] including Jenkins and McRoberts towns	7,405	1,937	1,869
District 3, Rockhouse	2,168	2,044	1,802
District 4, Cumberland	1,095	1,109	1,014
District 5, River (Lower Rockhouse), including Blackey town	2,819	1,575	1,419
District 6, Line Fork	1,158	1,254	944
District 7, East Whitesburg,[14] including part of Whitesburg town	2,288	.....	.....
District 8, Millstone,[14] including Fleming, Neon, and Seco towns	5,339	.....	.....

* See headnote.

[12] LARUE.—District 2, Athertonville, returned as district 3, and district 3, Buffalo, returned as district 2, in 1910.

[13] LAUREL.—London town not returned by districts; total population of districts 1 and 2 can not, therefore, be shown separately.

[14] LETCHER.—District 7 organized from part of district 1, and district 8 from part of district 2, since 1910.

TABLE 2.—POPULATION OF COUNTIES BY MINOR CIVIL DIVISIONS: 1920, 1910, AND 1900—Continued.

[District means magisterial district. Counties showing no comparative figures for magisterial districts for 1910 and 1900 have been redistricted at some time between the censuses. For other changes in boundaries, etc., between 1910 and 1920, see footnotes; for those between 1900 and 1910, see Reports of the Thirteenth Census: 1910, Vol. II, Table 1, p. 706. For population of incorporated places, see Table 3.]

MINOR CIVIL DIVISION.	1920	1910	1900
Lewis County	**15,829**	**16,887**	**17,868**
District 1, including Concord town	1,816	2,045	2,449
District 2, including Vanceburg town	4,189	4,169	4,264
District 3, including Quincy town	2,859	3,097	2,965
District 4	2,082	2,089	2,054
District 5	1,638	2,033	2,287
District 6	1,521	1,583	1,852
District 7	1,724	1,871	1,997
Lincoln County	**16,481**	**17,897**	**17,0[illegible]9**
District 1, Stanford, including Stanford city	4,337	5,391	5,453
District 2, Crab Orchard, including Crab Orchard town	3,033	3,741	3,481
District 3, Waynesburg	4,567	4,235	3,702
District 4, Hustonville, including Hustonville town	4,544	4,530	4,423
Livingston County	**9,732**	**10,627**	**11,354**
District 1, Smithland, including Smithland town	1,782	2,082	1,995
District 2, Driskill, including Grand Rivers town	2,216	2,315	2,310
District 3, Salem, including Salem town	1,463	1,509	1,744
District 4, Dyer Hill	1,588	1,533	1,966
District 5, Carrsville, including Carrsville town	1,576	1,934	2,038
District 6, Panhandle	397	460	449
District 7, Lola	710	794	852
Logan County	**23,633**	**24,977**	**25,994**
District 1, Russellville, including Russellville city	6,181	6,613	6,303
District 2, Adairville, including Adairville town	2,336	2,681	5,191
District 3, Olmstead	1,887	2,006	4,799
District 4, Lewisburg, including Lewisburg town	4,537	4,618	5,650
District 5, Auburn, including Auburn town	3,866	3,817	4,051
District 6, Schochoh	2,085	2,278	.....
District 7, Gordonsville	2,741	2,964	.....
Lyon County	**8,795**	**9,423**	**9,319**
District 1, Eddyville, including Eddyville city	3,402	3,770	3,822
District 2, Kuttawa, including Kuttawa town	3,411	3,532	3,736
District 3, Brandon (south of the river)	1,982	2,121	1,761
McCracken County	**37,246**	**35,064**	**28,733**
Districts 1, 2, 3, 4, coextensive with Paducah city	24,735	22,760	19,446
District 5, Clarks River	2,585	2,205	1,287
District 6, Florence Station	3,861	3,634	1,976
District 7, Massac	2,949	3,064	2,467
District 8, Woodville	3,116	3,351	3,557
McCreary County [15]	**11,676**	.....	.....
District 1, including Whitley City town	4,834	.....	.....
District 2	1,503	.....	.....
District 3	940	.....	.....
District 4	1,667	.....	.....
District 5	1,715	.....	.....
District 6	1,017	.....	.....
McLean County	**12,502**	**13,241**	**12,448**
District 1, Rumsey, including Rumsey town	2,174	2,201	1,735
District 2, Sacramento, including Sacramento town	1,520	1,707	1,728
District 3, Livermore, including Livermore town	2,683	2,563	2,324
District 4, Vienna, including part of Calhoun town	1,763	1,904	1,969
District 5, Beech Grove, including Beech Grove town	1,436	1,720	2,286
District 6, Island, including Island town	1,513	1,600	996
District 7, Calhoun, including part of Calhoun town	1,413	1,546	1,410
Madison County	**26,284**	**26,951**	***25,607**
District 1, comprising wards 1 and 2 of Richmond city	2,880	2,685	.....
District 2, comprising wards 3 and 4 of Richmond city	2,742	2,655	.....
District 3, Foxtown	2,715	2,669	.....
District 4, Union	2,652	2,722	.....
District 5, Yates	3,934	3,815	.....
District 6, Glade, including Berea town	5,323	5,255	.....
District 7, Kirksville	2,826	3,376	.....
District 8, Million	3,212	3,774	.....

*See headnote.

[15] McCREARY.—Organized from parts of Pulaski, Wayne, and Whitley Counties in 1912.

MINOR CIVIL DIVISION.	1920	1910	1900
Magoffin County	**13,859**	**13,654**	***12,006**
District 1, including Salyersville town	2,505	2,148	.....
District 2	2,411	2,593	.....
District 3	2,874	3,339	.....
District 4	3,455	2,388	.....
District 5	2,614	3,186	.....
Marion County	**15,527**	**16,330**	**16,290**
District 1, Haysville	1,506	1,652	1,705
District 2, Bradfordsville, including Bradfordsville town	1,520	1,657	1,750
District 3, North Lebanon, including part of Lebanon city	3,156	3,499	2,976
District 4, South Lebanon, including part of Lebanon city	3,223	2,913	3,354
District 5, New Market, including New Market town	1,091	1,479	1,362
District 6, Raywick, including Raywick town	1,612	1,603	1,678
District 7, St. Mary, including St. Mary town	1,276	1,340	1,300
District 8, Chicago, including Chicago town	2,143	2,187	2,165
Marshall County	**15,215**	**15,771**	**13,692**
District 1, Olive and Ross	2,330	2,464	2,151
District 2, Birmingham and Briensburg, including Birmingham, Briensburg, and Gilbertsville towns	4,074	4,447	3,812
District 3, Calvert and Staton,[16] including Calvert town	3,049	3,176	2,611
District 4, Benton and Oak Level, including Benton town	2,889	2,867	2,560
District 5, Darnall and Smith, including Hardin town	2,903	2,817	2,558
Martin County	**7,654**	**7,291**	***5,780**
District 1, Eden, including Eden town	1,224	1,241	.....
District 2, Lick Branch	795	989	.....
District 3, Big Elk	1,518	1,078	.....
District 4, Emily	1,365	1,221	.....
District 5, Stafford Fork	840	831	.....
District 6, John Davis	690	867	.....
District 7, Upper Wolf	1,222	1,064	.....
Mason County	**17,760**	**18,611**	**20,446**
District 1, comprising wards 1 to 3 of Maysville city	2,522	2,514	2,939
District 2, comprising wards 4 to 6 of Maysville city	3,585	3,627	3,484
District 3, including Dover and Minerva towns	1,807	2,089	2,476
District 4, including part of Germantown town	1,689	2,038	2,377
District 5	1,467	1,648	1,966
District 6, including Mays Lick town	2,561	2,550	2,733
District 7	1,458	1,754	1,940
District 8	2,671	2,391	2,531
Meade County	**9,442**	[17] **9,783**	[17] **10,533**
District 1	2,166	2,214	2,391
District 2,[17] including Ekron town and part of Brandenburg town	1,722	.....	.....
District 3 [17]	1,597	.....	.....
District 4,[17] including part of Brandenburg town	947	.....	.....
District 5 [17]	1,610	1,662	1,919
District 6 [17]	1,400	1,461	1,552
Menifee County	**5,779**	**6,153**	**6,818**
District 1,[18] including Frenchburg town	1,428	1,824	2,180
District 2	740	1,007	1,046
District 3 [18]	763	967	1,134
District 4	1,364	1,414	1,468
District 5 [18]	673	941	990
District 6 [18]	811	.....	.....
Mercer County	**14,795**	**14,063**	**14,426**
District 1	1,848	2,003	2,306
District 2	2,146	1,938	2,217
District 3	2,501	2,413	2,357
District 4	2,066	1,808	2,163
District 5, including Burgin town	2,469	2,604	2,507
District 6, coextensive with Harrodsburg city	3,765	3,147	2,876

* See headnote.

[16] MARSHALL.—District 3, Calvert and Staton, returned as Calvert and Sharp in 1910.

[17] MEADE.—County totals include population (4,446 in 1910; 4,671 in 1900) of old districts 2 and 3, taken to form districts 2, 3, and 4 since 1910. District 5 formerly district 4 and district 6 formerly district 5.

[18] [illegible] since 1910.

TABLE 2.—POPULATION OF COUNTIES BY MINOR CIVIL DIVISIONS: 1920, 1910, AND 1900—Continued.

[District means magisterial district. Counties showing no comparative figures for magisterial districts for 1910 and 1900 have been redistricted at some time between the censuses. For other changes in boundaries, etc., between 1910 and 1920, see footnotes; for those between 1900 and 1910, see Reports of the Thirteenth Census: 1910, Vol. II, Table 1, p. 706. For population of incorporated places, see Table 3.]

MINOR CIVIL DIVISION.	1920	1910	1900
Metcalfe County	**10,075**	**10,453**	**9,988**
District 1, Edmonton, including Edmonton town	3,621	3,781	3,474
District 2, Lafayette or Sulphur Well	3,329	3,422	3,507
District 3, Summer Shade	3,125	3,250	3,007
Monroe County	**14,214**	**13,663**	**13,053**
District 1, including Fountain Run town	1,872	1,787	1,770
District 2	1,697	1,550	1,599
District 3	1,302	1,322	1,315
District 4	2,061	1,833	1,902
District 5, including part of Tompkinsville town	2,224	2,131	1,903
District 6, including part of Tompkinsville town	2,428	2,418	1,919
District 7	1,086	1,188	1,106
District 8	1,544	1,434	1,539
Montgomery County	**12,245**	**12,868**	**12,834**
District 1, coextensive with Mount Sterling city	3,995	3,932	3,561
District 2	1,337	1,400	1,511
District 3	2,085	2,253	2,389
District 4, including Jeffersonville town	1,995	2,200	2,280
District 5	1,637	1,759	1,551
District 6	1,196	1,324	1,542
Morgan County	**16,518**	**16,259**	***12,792**
District 1, including West Liberty town	2,592	2,730	.....
District 2, including Ezel town	1,987	2,250	.....
District 3	1,232	1,162	.....
District 4, including Walnut Grove town	1,914	2,150	.....
District 5	1,489	1,965	.....
District 6	3,377	2,353	.....
District 7	2,671	2,210	.....
District 8	1,265	1,439	.....
Muhlenberg County	**33,353**	***28,598**	***20,741**
District 1, Central City, including part of Central City town	6,797	.....	.....
District 2, including Drakesboro, Dunmor, Penrod, Rosewood, and Skilesville towns	7,266	.....	.....
District 3, Court House, including part of Greenville city	7,065	.....	.....
District 4, West Court House, including part of Greenville city	6,487	.....	.....
District 5, including Bremen and South Carrollton towns and part of Central City town	5,738	.....	.....
Nelson County	**16,137**	**16,830**	**16,587**
District 1, including New Haven and New Hope towns	3,250	3,338	3,444
Disorict 2, including part of Bardstown city	3,986	3,566	3,432
District 3, including part of Bardstown city	3,512	4,122	3,647
District 4, including Fairfield town	2,239	2,594	2,376
District 5, including Bloomfield and Chaplin towns	3,150	3,210	3,688
Nicholas County	**9,894**	***10,601**	***11,952**
District 1	1,795	.....	.....
District 2	1,753	.....	.....
District 3	2,448	.....	.....
District 4, including part of Carlisle town	1,971	.....	.....
District 5, including part of Carlisle town	1,927	.....	.....
Ohio County	**26,473**	**27,642**	***27,287**
District 1, Hartford, including Hartford city	3,768	4,101	.....
District 2, Beaver Dam, including Beaver Dam and Cromwell towns	3,562	3,573	.....
District 3, Rockport, including McHenry and Rockport towns	4,636	4,360	.....
District 4, Centertown, including Centertown town	2,941	2,987	.....
District 5, Rosine, including Horse Branch and Rosine towns	3,291	3,414	.....
District 6, Sulphur Springs	2,856	3,062	.....
District 7, Fordsville, including Fordsville town	2,423	2,643	.....
District 8, Bartlett, including Deanfield town	2,996	3,502	.....
Oldham County	**7,689**	**7,248**	**7,078**
District 1, Goshen [19]	657	894	977
District 2, Westport [19]	745	1,144	1,075
District 3, La Grange, including La Grange town	2,638	1,701	1,606
District 4, Ballardsville	743	700	906
District 5, Beard, including Pewee Valley town	1,856	1,682	1,515
District 6, Brownsboro	539	590	999
District 7, Buckner	547	537	.....
District 8, Crestwood [19]	564	.....	.....

* 8 organized from parts of districts 1 and 2 since 1910.

MINOR CIVIL DIVISION.	1920	1910	1900
Owen County	**12,554**	**14,248**	**17,553**
District 1, including New Liberty town and part of Jonesville town	3,314	3,728	4,120
District 2, including Owenton town	3,678	4,461	5,281
District 3, including New Columbus town	2,465	2,744	3,734
District 4, including Gratz and Monterey towns	3,097	3,315	4,418
Owsley County	**7,820**	**7,979**	**6,874**
District 1, Booneville, including Booneville town	1,842	1,875	1,776
District 2, Sturgeon	1,227	1,165	1,359
District 3, Island Creek	1,245	1,228	1,480
District 4, Cow Creek	1,236	1,210	908
District 5, Buffalo	677	839	647
District 6, Buck Creek	926	921	704
District 7, Wild Dog	667	741	.....
Pendleton County	**11,719**	**11,985**	**14,947**
District 1, Falmouth, including Falmouth city	3,659	3,402	4,058
District 2, McKennysburg	1,019	1,102	1,355
District 3, Bonar, including part of Lenoxburg town	793	879	1,205
District 4, Sandsuck	897	950	1,265
District 5, Grassy Creek	1,548	1,641	2,119
District 6, Short Creek [20]	765	760	808
District 7, Callensville	1,507	1,554	2,023
District 8, Butler, including Boston and Butler towns	1,531	1,697	2,114
Perry County	**26,042**	**11,255**	**8,276**
District 1, Bolling	1,524	1,353	887
District 2, Campbell	2,509	1,428	907
District 3, Troublesome	1,234	1,094	809
District 4, Hazard, including Hazard town	13,654	2,675	929
District 5, Masons Creek	3,537	1,638	1,976
District 6, Leatherwood	1,167	1,015	1,277
District 7, Forked Mouth	1,599	1,228	791
District 8, Lost Creek	818	824	640
Pike County	**49,477**	**31,679**	**22,686**
District 1, including Pikeville town	6,226	4,823	3,408
District 2	6,405	3,687	2,946
District 3, including Hellier town	6,379	5,448	3,648
District 4, including Elkhorn city	4,294	2,509	1,873
District 5	4,592	4,311	2,615
District 6, including Hardy, McVeigh, and Stone towns	10,211	3,786	3,017
District 7	6,944	5,037	3,891
District 8	4,426	2,078	1,288
Powell County	**6,745**	***6,268**	***6,443**
District 1	1,221	.....	.....
District 2, including Clay City town	1,248	.....	.....
District 3, including Stanton town	1,671	.....	.....
District 4	1,412	.....	.....
District 5	1,193	.....	.....
Pulaski County [21]	**34,010**	***35,986**	***31,293**
District 1, including Ferguson town and Somerset city	5,664	.....	.....
District 2	4,128	.....	.....
District 3	4,306	.....	.....
District 4, including Science Hill town	4,154	.....	.....
District 5, including Eubank town	3,594	.....	.....
District 6	4,818	.....	.....
District 7, including Burnside town	7,346	.....	.....
Robertson County	**3,871**	**4,121**	**4,900**
District 1, Mount Olivet, including part of Mount Olivet town	864	889	1,071
District 2, Mount Olivet, including part of Mount Olivet town	961	943	1,100
District 3, Kentontown	715	764	997
District 4, Burlka	778	922	1,078
District 5, Bratton (Pinhook)	553	603	654
Rockcastle County	**15,406**	**14,473**	***12,416**
District 1, including part of Mount Vernon town	2,952	3,895	.....
District 2, including part of Mount Vernon town	4,126	2,784	.....
District 3 [22]	1,491	3,566	.....
District 4, including Livingston town	2,836	2,795	.....
District 5, including Brodhead town [22]	4,001	1,433	.....

* See headnote.

[20] PENDLETON.—District 6, Short Creek, returned as Hughes in 1910.

[21] PULASKI.—Part taken to form part of McCreary County in 1912.

[22] ROCKCASTLE.—Brodhead town returned as in district 3 in 1910.

TABLE 2.—POPULATION OF COUNTIES BY MINOR CIVIL DIVISIONS: 1920, 1910, AND 1900—Continued.

[District means magisterial district. Counties showing no comparative figures for magisterial districts for 1910 and 1900 have been redistricted at some time between the censuses. For other changes in boundaries, etc., between 1910 and 1920, see footnotes; for those between 1900 and 1910, see Reports of the Thirteenth Census: 1910, Vol. II, Table 1, p. 706. For population of incorporated places, see Table 3.]

MINOR CIVIL DIVISION.	1920	1910	1900
Rowan County	**9,467**	**9,438**	**8,277**
District 1, Morehead, including Morehead town	3,150	3,168	2,256
District 2, Farmers, including Farmers town	2,340	2,598	2,486
District 3, Hogtown	2,010	1,605	1,735
District 4, Pine Grove	1,967	2,067	1,800
Russell County	**11,854**	**10,861**	**9,695**
District 1, including Jamestown town	2,812	2,624	3,725
District 2	2,522	2,379	2,055
District 3	3,735	3,240	3,315
District 4, including Russell Springs town	2,785	2,618	.....
Scott County	**15,318**	**16,956**	***18,076**
District 1, coextensive with Georgetown town	3,903	4,533	.....
District 2	1,753	2,078	.....
District 3	1,815	2,028	.....
District 4, including Stamping Ground town	2,267	2,385	.....
District 5	1,351	1,521	.....
District 6, including Sadieville town	2,269	2,444	.....
District 7	1,960	1,967	.....
Shelby County	**18,532**	**18,041**	**18,340**
District 1, Shelbyville, coextensive with Shelbyville city	3,760	3,412	3,016
District 2, North Shelbyville	3,256	3,044	3,163
District 3, Simpsonville, including Simpsonville town	3,019	2,939	2,700
District 4, Clay village	1,471	1,474	1,827
District 5, Christiansburg	3,073	3,153	3,389
District 6, Harrisonville, including part of Mount Eden town	2,373	2,384	2,574
District 7, South Shelbyville	1,580	1,635	1,671
Simpson County	**11,150**	**11,460**	**[23] 11,624**
District 1, East	2,689	2,716	2,926
District 2, South Franklin, including part of Franklin city	2,870	2,677	1,917
District 3, North Franklin, including part of Franklin city	3,098	3,221	1,540
District 4, West	2,493	2,846	3,075
Spencer County	**7,785**	***7,567**	***7,406**
District 1, Taylorsville, including Taylorsville town	1,914	.....	.....
District 2	1,594	.....	.....
District 3	1,065	.....	.....
District 4	971	.....	.....
District 5	1,050	.....	.....
District 6, including part of Mount Eden town	1,191	.....	.....
Taylor County	**12,236**	**11,961**	**11,075**
District 1, Oak Hill	1,012	1,013	1,079
District 2, Saloma	1,736	2,092	1,932
District 3, Campbellsville, including Campbellsville city	4,179	3,549	3,227
District 4, Ireland, including Elkhorn town	2,401	2,501	2,214
District 5, Mannsville, including Mannsville town	2,011	1,904	1,707
District 6, Spurlington	897	902	916
Todd County	**15,694**	**16,488**	**17,371**
District 1, Kirkmansville, including Kirkmansville town	2,150	2,079	2,199
District 2, Sharon and Clifty	2,057	2,092	2,143
District 3, Fairview and Bell Chapel	1,515	1,576	1,784
District 4, Elkton, including Elkton city	4,066	4,309	4,290
District 5, Trenton, including Trenton town	2,391	2,810	2,992
District 6, Allensville and Hadensville, including Guthrie city and Allensville town	3,515	3,622	3,963
Trigg County	**14,208**	**14,539**	**14,073**
District 1	2,555	2,575	2,218
District 2	1,489	1,219	2,028
District 3, including Cadiz city	2,876	3,154	4,215
District 4, including Cerulean Springs town	2,354	2,377	2,712
District 5	2,574	2,693	2,900
District 6	1,490	1,591	.....
District 7	870	930	.....
Trimble County	**6,011**	**6,512**	**7,272**
District 1, Milton, including Milton town	2,331	2,500	2,746
District 2, Bedford, including Bedford town	1,870	1,945	2,127
District 3, Palmyra	946	1,067	1,275
District 4, Burrows	864	1,000	1,124

MINOR CIVIL DIVISION.	1920	1910	1900
Union County	**18,040**	**19,886**	**21,326**
District 1, Morganfield, including Morganfield city	4,444	5,441	5,024
District 2, Uniontown, including Uniontown city	2,588	3,029	3,510
District 3, Raleigh	1,511	1,953	2,691
District 4, Caseyville, including Caseyville and De Koven towns	2,506	2,302	2,181
District 5, Sturgis, including Sturgis and Sullivan towns	3,981	4,138	4,342
District 6, Waverly, including Waverly town	3,010	3,023	3,578
Warren County	**30,858**	**30,579**	**29,970**
District 1, Greencastle	2,722	2,702	2,794
District 2, Elk Springs, including Smiths Grove town	3,522	3,564	3,497
District 3, Bristow, including Oakland town	3,137	2,946	3,138
District 4, Bowling Green, including part of Bowling Green city	6,538	5,804	5,421
District 5, Bowling Green, including part of Bowling Green city	6,486	6,876	5,948
District 6, Hickory Flat, including Richpond and Woodburn towns	2,679	2,676	2,709
District 7, Goshen	2,778	2,617	2,634
District 8, Stallard Springs	2,996	3,394	3,829
Washington County	**14,773**	**13,940**	**14,182**
District 1	1,991	2,022	2,475
District 2	2,089	2,215	2,327
District 3, including Mackville town	2,210	2,274	2,328
District 4, including part of Springfield town	3,780	2,851	2,563
District 5, including part of Springfield town	2,417	2,331	2,370
District 6, including part of Springfield town	2,286	2,247	2,119
Wayne County[24]	**16,208**	***17,518**	***14,892**
District 1, including Monticello town	2,289	.....	.....
District 2	2,091	.....	.....
District 3	3,763	.....	.....
District 4	3,140	.....	.....
District 5	1,882	.....	.....
District 6	3,043	.....	.....
Webster County	**20,762**	**20,974**	**20,097**
District 1, Dixon, including Dixon town	2,931	3,501	4,086
District 2, Sebree, including Poole and Sebree towns	3,348	4,368	4,956
District 3, Slaughtersville, including Slaughtersville town	2,984	3,595	4,285
District 4, Providence, including Providence town	6,259	4,368	2,923
District 5, Clay, including Blackford, Clay, and Wheatcroft towns	5,240	5,142	3,847
Whitley County[25]	**27,749**	***31,982**	***25,015**
District 1, including part of Williamsburg city	3,277	.....	.....
District 2	2,330	.....	.....
District 3	3,435	.....	.....
District 4, including part of Corbin city	6,466	.....	.....
District 5, including part of Williamsburg city	3,453	.....	.....
District 6, including Jellico town	3,419	.....	.....
District 7	3,587	.....	.....
District 8	1,782	.....	.....
Wolfe County	**8,783**	**9,864**	**8,764**
District 1, Lee City, including Lee City town	1,428	2,133	1,505
District 2, Hazel Green, including Hazel Green town	1,217	1,284	1,163
District 3, Campton, including Campton town	1,856	1,957	1,356
District 4, Torrent	1,352	1,041	1,414
District 5, Holly	743	918	836
District 6, Stillwater	1,206	1,307	1,109
District 7, Clifty	516	682	732
District 8, Antioch (Flat)	465	542	649
Woodford County	**11,784**	**12,571**	**13,134**
District 1, Midway, including Midway city	2,236	2,526	2,684
District 2, Millville	919	1,327	1,122
District 3, Court House, including part of Versailles city	2,834	2,995	3,024
District 4, Market House, including part of Versailles city	2,817	2,843	3,016
District 5, Mortonsville	1,496	1,552	1,766
District 6, Clover Bottom	1,482	1,328	1,522

*See headnote.

[23] SIMPSON.—County total includes population (2,166) of Franklin city, returned independently in 1900.

[24] WAYNE.—Part taken to form part of McCreary County in 1912.

[25] WHITLEY.—Part taken to form part of McCreary County in 1912.

TABLE 3.—POPULATION OF INCORPORATED PLACES: 1920, 1910, AND 1900.

[The absence of population figures for 1910 or 1900 indicates that the place was incorporated at some date between the censuses, unless otherwise explained by footnote. Places which in 1910 were incorporated but, through surrender of charter or for other reasons, have no corporate existence in 1920 are not presented in this table.]

CITY, TOWN, OR VILLAGE.	County.	1920	1910	1900
Adairville town	Logan	778	683	720
Albany town	Clinton	595	579	234
Alexandria town	Campbell	316	353	359
Allen City town	Floyd	216	.....	.....
Allensville town	Todd	227	436	430
Anchorage town	Jefferson	447	384	421
Arlington town	Carlisle	668	555	584
Ashland city [1]	Boyd	14,729	8,688	6,800
Athens town	Fayette	(2)	197	186
Auburn town	Logan	715	631	697
Augusta city	Bracken	1,820	1,787	1,718
Bandana town	Ballard	286	337	205
Barbourville town	Knox	1,877	1,633	1,010
Bardstown city	Nelson	1,717	2,126	1,711
Bardwell town	Carlisle	1,120	1,087	1,512
Barlow town	Ballard	654	532	.....
Beattyville town	Lee	1,210	1,360	696
Beaver Dam town	Ohio	788	762	552
Bedford town	Trimble	240	269	307
Beech Grove town	McLean	152	208	.....
Bellevue city	Campbell	7,379	6,683	6,332
Benton town	Marshall	897	824	664
Berea town	Madison	1,640	1,510	762
Berry town	Harrison	532	339	250
Bethlehem town	Henry	85	68	66
Birmingham town	Marshall	355	349	291
Blackey town	Letcher	269	.....	.....
Blackford town	Webster	413	449	243
Blaine town	Lawrence	103	136	134
Blandville town	Ballard	233	229	277
Bloomfield town	Nelson	400	352	385
Bluff City town	Henderson	135	132	.....
Booneville town	Owsley	243	236	251
Boston town	Pendleton	80	.....	.....
Bowling Green city	Warren	9,638	9,173	8,226
Bradfordsville town	Marion	298	330	301
Brandenburg town	Meade	503	482	218
Bremen town	Muhlenberg	172	254	180
Briensburg town	Marshall	57	77	107
Brodhead town	Rockcastle	555	477	337
Bromley town	Kenton	736	819	543
Brooksville town	Bracken	585	492	565
Brownsville town	Edmonson	294	313	234
Bryantsville town	Garrard	204	85	92
Buffalo town	Larue	350	298	347
Burgin town	Mercer	713	679	703
Burkesville town	Cumberland	798	817	.....
Burkley town	Carlisle	188	183	184
Burlington town	Boone	198	172	.....
Burnside town	Pulaski	1,078	1,117	.....
Butler town	Pendleton	406	426	506
Cadiz city	Trigg	897	1,005	881
Calhoun town	McLean	743	742	631
California town	Campbell	146	248	292
Calvert town	Marshall	226	124	127
Campbellsburg town	Henry	350	269	191
Campbellsville city	Taylor	1,535	1,206	1,341
Campton town	Wolfe	277	326	276
Cane Valley town	Adair	126	163	.....
Caneyville town	Grayson	402	430	294
Canmer town	Hart	156	131	246
Carlisle town	Nicholas	1,509	1,293	1,377
Carrollton city	Carroll	2,281	1,906	2,205
Carrsville town	Livingston	323	298	278
Carter town	Carter	203	259	.....
Caseyville town	Union	263	230	217
Catlettsburg city	Boyd	4,183	3,520	3,081
Cave City town	Barren	690	645	538
Cayce town	Fulton	202	.....	.....
Centertown town	Ohio	343	299	201
Central City town	Muhlenberg	3,108	2,545	1,348
Cerulean Springs town	Trigg	274	272	190
Chaplin town	Nelson	172	170	.....
Chicago town	Marion	148	155	.....
Clarkson town	Grayson	413	376	.....
Clay town	Webster	1,378	1,098	450
Clay City town	Powell	602	581	585
Clifton town	Campbell	2,065	.....	.....
Clinton town	Hickman	1,455	1,497	1,462
Cloverport city	Breckinridge	1,509	1,403	1,656
Columbia town	Adair	1,076	1,022	654
Columbus city	Hickman	654	970	1,235
Concord town	Lewis	194	213	200
Corbin city [3]	Knox, Whitley	3,406	2,589	1,544
Corinth town	Grant	241	252	331
Corydon town	Henderson	1,019	942	782
Coté Brilliante town	Campbell	489	(2)	.....
Covington city [1]	Kenton	57,121	53,270	42,938
Crab Orchard town	Lincoln	493	467	385
Crittenden town	Grant	185	189	199
Crofton town	Christian	527	402	278
Cromwell town	Ohio	160	163	225
Crutchfield town	Fulton	111	.....	.....
Curdsville town	Daviess	240	235	227
Cynthiana city	Harrison	3,357	3,603	3,257
Danville city	Boyle	5,099	5,420	4,285
Dawson Springs town	Hopkins	1,702	1,350	935
Dayton city	Campbell	7,646	6,979	6,104
De Koven town	Union	655	.....	.....
Deanfield town	Ohio	80	75	365
Dexter town	Calloway	278	260	221
Dixon town	Webster	716	741	569
Dover town	Mason	377	386	378
Drakesboro town	Muhlenberg	1,164	1,126	228
Dry Ridge town	Grant	129	143	.....
Dublin town	Graves	112	125	99
Dunmor town	Muhlenberg	148	138	77
Dycusburg town	Crittenden	102	176	219
Earlington city	Hopkins	3,652	3,031	3,012
Eastview town	Hardin	49	77	127
Eddyville city	Lyon	1,182	1,442	1,210
Eden town (Inez P. O.)	Martin	402	381	412
Edmonton town	Metcalfe	284	(2)	.....
Ekron town	Meade	157	168	.....
Elizabethtown city	Hardin	2,530	1,970	1,861
Elkhorn city	Pike	821	.....	.....
Elkhorn town	Taylor	108	94	87
Elkton city	Todd	1,009	1,228	1,123
Elsmere town	Kenton	919	900	519
Eminence city	Henry	1,317	1,274	1,018
Erlanger town	Kenton	711	700	453
Eubank town	Pulaski	312	182	.....
Evarts town	Harlan	502	.....	.....
Ezel town	Morgan	124	128	140
Fairfield town	Nelson	329	292	206
Fallsburg town	Lawrence	87	134	159
Falmouth city	Pendleton	1,330	1,180	1,134
Fancy Farm town	Graves	488	271	.....
Farmers town	Rowan	316	427	341
Farmington town	Graves	150	136	118
Ferguson town	Pulaski	529	404	.....
Fleming town	Letcher	2,069	.....	.....
Flemingsburg town	Fleming	1,562	1,219	1,268
Florence town	Boone	268	250	258
Fordsville town	Ohio	612	649	586
Fort Mitchell town	Kenton	169	80	.....
Fort Thomas town	Campbell	5,028	.....	.....
Foster town	Bracken	158	158	148
Fountain Run town	Monroe	246	188	.....
Frankfort city	Franklin	9,805	10,465	9,487
Franklin city	Simpson	3,154	3,063	2,166
Fredonia town	Caldwell	477	421	196
Frenchburg town	Menifee	270	172	210
Fulton town	Fulton	3,415	2,575	2,860
Georgetown town	Scott	3,903	4,533	3,823
Germantown town [4]	Bracken, Mason	237	287	407
Ghent town	Carroll	438	421	569
Gilbertsville town	Marshall	300	458	.....
Glasgow city	Barren	2,559	2,316	2,019
Glasgow Junction town	Barren	307	303	224
Glencoe town	Gallatin	398	237	226
Gracey town	Christian	282	157	142
Grand Rivers town	Livingston	478	(2)	.....
Gratz town	Owen	229	213	246
Grayson town	Carter	822	735	606
Greensburg town	Green	488	450	564
Greenup town	Greenup	910	680	711
Greenville city	Muhlenberg	1,917	1,604	1,051
Guthrie city	Todd	1,160	1,096	807
Hanson town	Hopkins	216	509	549

[1] See county footnote, Table 2.
[2] Not returned separately.
[3] Incorporated as a city since 1910. Part in Knox County: 1,189 in 1920; 854 in 1910; 511 in 1900. Part in Whitley County: 2,217 in 1920; 1,735 in 1910; 1,033 in 1900.
[4] Part in Bracken County: 139 in 1920; 145 in 1910; 249 in 1900. Part in Mason County: 98 in 1920; 142 in 1910; 158 in 1900.

TABLE 3.—POPULATION OF INCORPORATED PLACES: 1920, 1910, AND 1900—Continued.

[The absence of population figures for 1910 or 1900 indicates that the place was incorporated at some date between the censuses, unless otherwise explained by footnote. Places which in 1910 were incorporated but, through surrender of charter or for other reasons, have no corporate existence in 1920 are not presented in this table.]

CITY, TOWN, OR VILLAGE.	County.	1920	1910	1900
Hardin town	Marshall	436	368	240
Hardinsburg town	Breckinridge	810	737	689
Hardy town	Pike	521	.....	.....
Harlan town [1]	Harlan	2,647	657	557
Harrodsburg city	Mercer	3,765	3,147	2,876
Hartford city	Ohio	960	976	785
Hawesville city	Hancock	829	1,002	1,041
Hazard town	Perry	4,348	537	.....
Hazel town	Calloway	415	395	.....
Hazel Green town	Wolfe	300	257	225
Hellier town	Pike	1,884	525	.....
Henderson city	Henderson	12,169	11,452	10,272
Hickman town	Fulton	2,633	2,736	1,589
Hickory Grove town	Graves	205	148	250
Highland Park town	Jefferson	3,979	1,977	993
Hillsboro town	Fleming	151	182	227
Hindman town	Knott	467	370	331
Hiseville town	Barren	181	179	178
Hodgenville town	Larue	1,100	744	825
Hopkinsville city	Christian	9,696	9,419	7,280
Horse Branch town	Ohio	179	103	.....
Horse Cave town	Hart	864	881	867
Hustonville town	Lincoln	372	384	425
Hyden town	Leslie	313	316	269
Independence town	Kenton	153	153	193
Ir in town	Estill	2,705	272	260
Irvington town	Breckinridge	655	665	385
Island town	McLean	623	647	.....
Jackson city	Breathitt	1,503	1,346	941
Jam stow town	Russell	237	177	.....
Jeffersontown town	Jefferson	350	345	.....
Jeffersonville town	Montgomery	53	86	84
Jellico town	Whitley	471	546	322
Jenkins town	Letcher	4,707	.....	.....
Jonesville town [2]	Grant, Owen	133	150	168
Junction City town	Boyle	722	747	817
Kevil town	Ballard	261	304	.....
Kirkmansville town	Todd	178	200	126
Knottsville town	Daviess	248	212	209
Kuttawa town	Lyon	850	889	858
La Center town	Ballard	627	426	.....
La Grange town	Oldham	1,060	1,152	646
Lafayette town	Christian	307	266	199
Lancaster city	Garrard	2,166	1,507	1,640
Lawrenceburg city	Anderson	1,811	1,723	1,253
Lebanon city	Marion	3,239	3,077	3,043
Lebanon Junction town	Bullitt	882	807	599
Lee City town	Wolfe	152	269	171
Leitchfield town	Grayson	1,077	1,053	914
Lenoxburg town [3]	Bracken, Pendleton	63	65	81
Lewisburg town	Logan	334	253	239
Lewisport town	Hancock	572	596	328
Lexington city [4]	Fayette	41,534	35,099	26,369
Liberty town	Casey	368	330	450
Livermore town	McLean	1,426	1,220	869
Livingston town	Rockcastle	703	685	605
Lockport town	Henry	137	153	166
London town	Laurel	1,707	1,638	1,147
Louisa town	Lawrence	2,011	1,356	1,099
Louisville city [4]	Jefferson	234,891	223,928	204,731
Ludlow town	Kenton	4,582	4,163	3,334
Lynnville town	Graves	157	118	56
McHenry town	Ohio	439	530	550
McKee town	Jackson	173	146	106
McRoberts town	Letcher	2,146	.....	.....
McVeigh town	Pike	802	.....	.....
Mackville town	Washington	251	190	171
Madisonville city	Hopkins	5,030	4,966	3,628
Mannsville town	Taylor	81	109	104
Marion city	Crittenden	1,718	1,627	1,064
Martinsburg town (Sandy Hook P. O.).	Elliott	115	160	148
Mayfield city	Graves	6,583	5,916	4,081
Mays Lick town	Mason	366	308	237
Maysville city	Mason	6,107	6,141	6,423
Melbourne town	Campbell	337	.....	.....
Middleburg town	Casey	197	98	182
Middlesborough city	Bell	8,041	7,305	4,162
Midway city	Woodford	915	937	1,045
Milburn town	Carlisle	282	207	272
Millersburg town	Bourbon	1,117	799	862
Milton town	Trimble	320	355	324
Minerva town	Mason	103	154	105
Monterey town	Owen	273	260	370
Monticello town	Wayne	1,514	1,338	546
Morehead town	Rowan	981	1,105	1,100
Morganfield city	Union	2,651	2,725	2,046
Morgantown town	Butler	707	569	587
Mortons Gap town	Hopkins	1,061	1,266	885
Mount Carmel town	Fleming	123	81	144
Mount Eden town [5]	Shelby, Spencer	319	157	111
Mount Olivet town	Robertson	340	321	352
Mount Sterling city	Montgomery	3,995	3,932	3,561
Mount Vernon town	Rockcastle	719	930	422
Munfordville town	Hart	583	475	440
Murray city	Calloway	2,415	2,089	1,822
Nebo town	Hopkins	265	298	237
Neon town	Letcher	493	.....	.....
Nepton town	Fleming	260	235	293
New Castle town	Henry	397	468	462
New Columbus town	Owen	104	118	129
New Haven town	Nelson	468	405	350
New Hope town	Nelson	207	240	256
New Liberty town	Owen	180	214	260
New Market town	Marion	342	79	.....
Newport city	Campbell	29,317	30,309	28,301
Nicholasville city	Jessamine	2,786	2,935	2,393
North Middletown town	Bourbon	339	390	434
North Pleasureville town	Henry	248	235	228
Nortonville town	Hopkins	773	254	.....
Oakdale town	Jefferson	3,198	2,073	.....
Oakland town	Warren	252	257	.....
Olive Hill town	Carter	1,395	1,132	291
Owensboro city [6]	Daviess	17,424	16,011	13,189
Owenton town	Owen	971	1,024	1,014
Owingsville city	Bath	781	942	958
Paducah city	McCracken	24,735	22,760	19,446
Paintsville town	Johnson	1,383	942	541
Paris city	Bourbon	6,310	5,859	4,603
Pellville town	Hancock	74	104	145
Pembroke town	Christian	685	731	654
Penrod town	Muhlenberg	57	68	80
Perryville town	Boyle	631	407	431
Petersburg town	Boone	331	393	503
Pewee Valley town	Oldham	649	651	464
Pikeville town	Pike	2,110	1,280	508
Pineville town	Bell	2,908	2,161	2,072
Pleasureville town	Henry	308	226	272
Poole town	Webster	142	179	198
Poor Fork town	Harlan	300	.....	.....
Port Royal town	Henry	152	152	174
Prestonsburg town	Floyd	1,667	1,120	409
Prestonville town	Carroll	131	162	228
Princeton town	Caldwell	3,689	3,015	2,556
Proctor town	Lee	245	143	217
Providence town	Webster	4,151	2,084	1,286
Pryorsburg town	Graves	238	242	250
Quincy town	Lewis	167	285	364
Raywick town	Marion	167	182	140
Richmond city	Madison	5,622	5,340	4,653
Richpond town	Warren	84	115	88
Rochester town	Butler	415	437	431
Rockport town	Ohio	650	658	525
Rocky Hill town	Edmonson	132	138	120
Rosewood town	Muhlenberg	105	89	82
Rosine town	Ohio	176	166	224
Rowletts town	Hart	270	233	198
Rumsey town	McLean	139	413	283
Russell town	Greenup	1,756	1,038	743
Russell Springs town	Russell	125	104	.....
Russellville city	Logan	3,124	3,111	2,591
Sacramento town	McLean	410	438	434
Sadieville town	Scott	448	467	532
St. Charles town	Hopkins	604	660	753
St. Helens town	Lee	167	151	170
St. Mary town	Marion	149	154	.....
Salem town	Livingston	252	320	208
Salt Lick town	Bath	518	532	.....
Salyersville town	Magoffin	412	310	265
Sanders town	Carroll	291	250	218
Science Hill town	Pulaski	331	257	.....

[1] Name changed from Mount Pleasant since 1910.
[2] Part in Grant County: 105 in 1920; 108 in 1910; 121 in 1900. Part in Owen County: 28 in 1920; 42 in 1910; 47 in 1900.
[3] Part in Bracken County: 56 in 1920; 52 in 1910; 59 in 1900. Part in Pendleton County: 7 in 1920; 13 in 1910; 22 in 1900.
[4] See county footnote, Table 2.
[5] Part in Shelby County: 168 in 1920; 21 in 1910. Part in Spencer County: 151 in 1920; 136 in 1910. Returned in 1900 as located wholly in Spencer County.
[6] Parts of districts 2 and 8 (population 3,631 in 1920) annexed to Owensboro city Jan. 26, 1920. Total population of Owensboro, including this annexation, 21,055.

TABLE 3.—POPULATION OF INCORPORATED PLACES: 1920, 1910, AND 1900—Continued.

[The absence of population figures for 1910 or 1900 indicates that the place was incorporated at some date between the censuses, unles otherwise explained by footnote. Places which in 1910 were incorporated but, through surrender of charter or for other reasons, have no corporate existence in 1920 are not presented in this table.]

CITY, TOWN, OR VILLAGE.	County.	1920	1910	1900
Scottsville town	Allen	2,179	1,327	824
Sebree town	Webster	1,258	1,500	1,477
Seco town	Letcher	535	.....	.....
Sedalia town	Graves	200	.....	.....
Sharpsburg town	Bath	363	410	482
Shelbyville city	Shelby	3,760	3,412	3,016
Shepherdsville town	Bullitt	520	318	277
Sherburne town	Fleming	191	253	251
Simpsonville town	Shelby	189	185	203
Skillesville town	Muhlenberg	38	53	87
Slaughtersville town	Webster	664	443	583
Smithfield town	Henry	143	(1)	.....
Smithland town	Livingston	559	557	579
Smiths Grove town	Warren	815	726	411
Somerset city	Pulaski	4,672	4,491	3,384
Sonora town	Hardin	274	250	256
South Carrollton town	Muhlenberg	328	365	452
Southgate town	Campbell	699	627	.....
Sparta town	Gallatin	197	107	.....
Spottsville town	Henderson	362	448	541
Springfield town	Washington	1,529	1,329	1,016
Stamping Ground town	Scott	335	381	373
Stanford city	Lincoln	1,397	1,532	1,651
Stanton town	Powell	311	278	192
Stephensport town	Breckinridge	214	205	241
Stone town	Pike	503	.....	.....
Sturgis town	Union	1,750	1,467	1,258
Sullivan town	Union	100	171	.....
Summersville town	Green	150	320	.....
Taylorsville town	Spencer	673	622	615
Tilton town	Fleming	100	113	103
Tolu town	Crittenden	225	180	.....
Tompkinsville town	Monroe	721	639	366
Trenton town	Todd	552	653	600
Turners Station town	Henry	125	115	176
Tyrone town	Anderson	272	544	350
Union village	Boone	100	(1)	.....
Uniontown city	Union	1,094	1,356	1,532
Upton town [2]	Hardin, Larue	369	141	125
Van Lear town	Johnson	2,056	.....	.....
Vanceburg town	Lewis	1,353	1,145	1,161
Verona town	Boone	199	208	.....
Versailles city	Woodford	2,061	2,268	2,337
Vine Grove town	Hardin	594	570	427
Walnut Grove town	Morgan	186	174	99
Walton town	Boone	642	650	538
Warsaw town	Gallatin	800	900	785
Water Valley town	Graves	377	228	254
Waverly town	Union	475	311	.....
Wayland town	Floyd	1,362	.....	.....
Weeksbury town	Floyd	1,016	.....	.....
West Liberty town	Morgan	461	442	205
West Point town	Hardin	724	782	489
Wheateroft town	Webster	400	490	.....
Wheelwright town	Floyd	506	.....	.....
White Plains town	Hopkins	315	281	200
Whitehouse town	Johnson	320	.....	.....
Whitesburg town	Letcher	706	321	194
Whitesville town	Daviess	437	452	449
Whitley City town	McCreary	495	157	.....
Wickliffe town	Ballard	969	989	995
Willard town	Carter	456	177	578
Williamsburg city	Whitley	1,707	2,004	1,495
Williamstown town	Grant	836	800	613
Wilmore town	Jessamine	1,157	.....	.....
Winchester city	Clark	8,333	7,159	5,964
Wingo town	Graves	439	404	418
Woodburn town	Warren	221	217	226
Woodbury town	Butler	145	173	167
Worthville town	Carroll	315	326	223
Yosemite town	Casey	155	98	207

[1] Not returned separately.
[2] Part in Hardin County, 137 in 1920; part in Larue County, 232 in 1920. Returned in 1910 and 1900 as located wholly in Hardin County.

TABLE 4.—POPULATION OF WARDS OF CITIES AND TOWNS HAVING 5,000 INHABITANTS OR MORE: 1920.

WARD.	1920
Ashland city	**14,729**
Ward 1	2,305
Ward 2	2,799
Ward 3	2,304
Ward 4	2,113
Ward 5	3,424
Ward 6	1,784
Bellevue city	**7,379**
Ward 1	1,182
Ward 2	1,986
Ward 3	2,063
Ward 4	2,148
Bowling Green city (Not reported by wards.)	**9,638**
Covington city	**57,121**
Ward 1	7,274
Ward 2	5,865
Ward 3	6,805
Ward 4	7,411
Ward 5	14,691
Ward 6	15,075
Danville city	[illegible]
Ward 1	
Ward 2	
Ward 3	
Ward 4	
Ward 5	
Ward 6	
Dayton city	**7,646**
Ward 1	1,547
Ward 2	1,654
Ward 3	1,539
Ward 4	1,310
Ward 5	1,596
Fort Thomas town (Not reported by wards.)	**5,028**
Frankfort city	**9,805**
Ward 1	3,041
Ward 2	4,017
Ward 3	2,747
Henderson city	**12,169**
Ward 1	1,614
Ward 2	3,352
Ward 3	3,728
Ward 4	3,475
Hopkinsville city (Not reported by wards.)	**9,696**
Lexington city	**41,534**
Ward 1	5,069
Ward 2	7,978
Ward 3	4,079
Ward 4	13,151
Ward 5	6,947
Ward 6	4,310
Louisville city	**234,891**
Ward 1	16,372
Ward 2	17,529
Ward 3	32,084
Ward 4	10,502
Ward 5	19,604
Ward 6	12,205
Ward 7	12,801
Ward 8	10,728
Ward 9	8,573
Ward 10	12,169
Ward 11	30,237
Ward 12	52,087
Madisonville city (Not reported by wards.)	**5,030**
Mayfield city	**6,583**
Ward 1	2,821
Ward 2	1,387
Ward 3	2,375
Maysville city	**6,107**
Ward 1	777
Ward 2	950
Ward 3	795
Ward 4	1,118
Ward 5	1,220
Ward 6	1,247
Middlesborough city (Not reported by wards.)	**8,041**
Newport city	**29,317**
Ward 1	5,407
Ward 2	4,180
Ward 3	5,274
Ward 4	4,709
Ward 5	3,875
Ward 6	5,872
Owensboro city	**17,424**
Ward 1	6,515
Ward 2	3,438
Ward 3	5,709
Ward 4	1,762
Paducah city (Not reported by wards.)	**24,735**
Paris city	**6,310**
Ward 1	2,166
Ward 2	1,793
Ward 3	2,351
Richmond city	**5,622**
Ward 1	1,734
Ward 2	1,146
Ward 3	1,090
Ward 4	1,652
Winchester city	**8,333**
Ward 1	1,762
Ward 2	1,266
Ward 3	1,006
Ward 4	2,521
Ward 5	1,778

TABLE 5.—URBAN AND RURAL POPULATION OF COUNTIES: 1920, 1910, AND 1900.

[A minus sign (—) denotes decrease.]

COUNTY.	POPULATION.						PER CENT URBAN IN TOTAL POPULATION.			PER CENT OF INCREASE IN—				Rural population per square mile: 1920.
	1920		1910		1900					Urban population.		Rural population.		
	Urban.	Rural.	Urban.	Rural.	Urban.	Rural.	1920	1910	1900	1910 to 1920.	1900 to 1910.	1910 to 1920.	1900 to 1910.	
Kentucky	**633,543**	**1,783,087**	**555,442**	**1,734,483**	**467,668**	**1,679,506**	**26.2**	**24.3**	**21.8**	**14.1**	**18.8**	**2.8**	**3.3**	**44.4**
Barren	2,559	22,797	.....	25,293	.....	23,197	10.1	.....	.....	.....	.....	—9.9	9.0	47.0
Bell	10,949	23,039	7,305	21,142	4,162	11,539	32.2	25.7	26.5	49.9	75.5	9.0	83.2	60.0
Bourbon	6,310	12,108	5,859	11,603	4,603	13,466	34.3	33.6	25.5	7.7	27.3	4.4	—13.8	39.8
Boyd	18,912	10,369	12,208	11,236	9,881	8,953	64.6	52.1	52.5	54.9	23.6	—7.7	25.5	65.2
Boyle	5,099	9,899	5,420	9,248	4,285	9,532	34.0	37.0	31.0	—5.9	26.5	7.0	—3.0	53.2
Caldwell	3,689	10,286	3,015	11,048	2,556	11,954	26.4	21.4	17.6	22.4	18.0	—6.9	—7.6	31.9
Campbell	49,370	12,498	43,971	15,398	40,737	13,486	79.8	74.1	75.1	12.3	7.9	—18.8	14.2	86.2
Christian	9,696	26,187	9,419	29,426	7,280	30,682	27.0	24.2	19.2	2.9	29.4	—11.0	—4.1	36.1
Clark	8,333	9,568	7,156	10,831	5,964	10,730	46.6	39.8	35.7	16.4	20.0	—11.7	0.9	36.1
Daviess	17,424	23,309	16,011	25,009	13,189	25,478	42.8	39.0	34.1	8.8	21.4	—6.8	—1.8	48.8
Estill	2,705	12,864	.....	12,273	.....	11,669	17.4	.....	.....	.....	.....	4.8	5.2	50.6
Fayette	41,534	13,130	35,099	12,616	26,369	15,702	76.0	73.6	62.7	18.3	33.1	4.1	—19.7	48.8
Franklin	9,805	9,552	10,465	10,670	9,487	11,365	50.7	49.5	45.5	—6.3	10.3	—10.5	—6.1	48.0
Fulton	6,048	9,149	5,311	8,803	2,860	8,686	39.8	37.6	24.8	13.9	85.7	3.9	1.3	47.4
Graves	6,583	25,000	5,916	27,623	4,081	29,123	20.3	17.6	12.3	11.3	45.0	—6.2	—5.2	47.0
Hardin	2,530	21,757	.....	22,696	.....	22,937	10.4	.....	.....	.....	.....	—4.1	—1.1	35.9
Harlan	2,647	28,899	.....	10,566	.....	9,838	8.4	.....	.....	.....	.....	173.5	7.4	60.5
Harrison	3,857	11,941	3,603	13,270	3,257	15,313	24.4	21.4	17.5	7.0	10.6	—10.0	—13.3	38.4
Henderson	12,169	15,440	11,452	17,900	10,272	22,635	44.1	39.0	31.2	6.3	11.5	—13.7	—20.9	35.5
Hopkins	8,682	25,451	8,897	25,394	6,640	24,355	25.4	25.9	21.4	—2.4	34.0	0.2	4.3	46.6
Jefferson	242,068	44,301	223,928	38,992	204,731	27,818	84.5	85.2	88.0	8.1	9.4	13.6	40.2	114.5
Jessamine	2,789	9,419	2,935	9,678	.....	11,925	22.8	23.3	.....	—5.1	.....	—2.7	—18.8	54.8
Kenton	61,703	11,750	57,433	12,922	46,272	17,319	84.0	81.6	72.8	7.4	24.1	—9.1	—25.4	72.1
Knox	[1] 1,189	22,693	[1] 854	21,262	.....	17,372	4.9	3.9	.....	39.2	.....	8.1	22.4	64.6
Letcher	4,707	19,760	.....	10,623	.....	9,172	19.2	.....	.....	.....	.....	86.0	15.8	55.7
Logan	3,124	20,509	3,111	21,866	2,591	23,403	13.2	12.5	10.0	0.4	20.1	—6.2	—6.6	31.9
McCracken	24,735	12,511	22,760	12,304	19,446	9,287	66.4	64.9	67.7	8.7	17.0	1.7	32.5	52.3
Madison	5,622	20,662	5,340	21,611	4,653	20,954	21.4	19.8	18.2	5.3	14.8	—4.4	3.1	46.3
Marion	3,239	12,288	3,077	13,253	3,043	13,247	20.9	18.8	18.7	5.3	1.1	—7.3	(2)	35.6
Mason	6,107	11,653	6,141	12,470	6,423	14,023	34.4	33.0	31.4	—0.6	—4.4	—6.6	—11.1	51.3
Mercer	3,765	11,030	3,147	10,916	2,876	11,550	25.4	22.4	19.9	19.6	9.4	1.0	—5.5	43.6
Montgomery	3,995	8,250	3,632	8,936	3,561	9,273	32.6	30.6	27.7	1.6	10.4	—7.7	—3.6	41.7
Muhlenberg	3,108	30,245	2,545	26,053	.....	20,741	9.3	8.9	.....	22.1	.....	16.1	25.6	64.1
Perry	4,348	21,694	.....	11,255	.....	8,276	16.7	.....	.....	.....	.....	92.7	36.0	64.8
Pulaski	4,672	29,338	4,491	31,495	3,384	27,909	13.7	12.5	10.8	4.0	32.7	—6.8	12.8	46.7
Scott	3,903	11,415	4,533	12,423	3,823	14,253	25.5	26.7	21.1	—13.9	18.6	—8.1	—12.8	39.5
Shelby	3,760	14,772	3,412	14,529	3,016	15,324	20.3	18.9	16.4	10.2	13.1	1.0	—4.5	34.6
Simpson	3,154	7,996	3,063	8,397	.....	11,624	28.3	26.7	.....	3.0	.....	—4.8	—27.8	37.0
Union	2,651	15,389	2,725	17,161	.....	21,326	14.7	13.7	.....	—2.7	.....	—10.3	—19.5	47.4
Warren	9,638	21,220	9,173	21,406	8,226	21,744	31.2	30.0	27.4	5.1	11.5	—0.9	—1.6	40.0
Webster	4,151	16,611	.....	20,974	.....	20,097	20.0	.....	.....	.....	.....	—20.8	4.4	48.3
Whitley	[1] 2,217	25,532	[1] 1,735	30,247	.....	25,015	8.0	5.4	.....	27.8	.....	—15.6	20.9	57.8
All other counties [3]	.....	1,049,616	.....	1,013,545	.....	977,214	.....	.....	.....	.....	.....	3.6	3.7	41.8

[1] Population of part of Corbin city. (See Table 3.)
[2] Less than one-tenth of 1 per cent.
[3] Comprises all counties in which there were no incorporated places having 2,500 inhabitants or more in 1920. These counties are Adair, Allen, Anderson, Ballard, Bath, Boone, Bracken, Breathitt, Breckinridge, Bullitt, Butler, Calloway, Carlisle, Carroll, Carter, Casey, Clay, Clinton, Crittenden, Cumberland, Edmonson, Elliott, Fleming, Floyd, Gallatin, Garrard, Grant, Grayson, Green, Greenup, Hancock, Hart, Henry, Hickman, Jackson, Johnson, Knott, Larue, Laurel, Lawrence, Lee, Leslie, Lewis, Lincoln, Livingston, Lyon, McCreary, McLean, Magoffin, Marshall, Martin, Meade, Menifee, Metcalfe, Monroe, Morgan, Nelson, Nicholas, Ohio, Oldham, Owen, Owsley, Pendleton, Pike, Powell, Robertson, Rockcastle, Rowan, Russell, Spencer, Taylor, Todd, Trigg, Trimble, Washington, Wayne, Wolfe, and Woodford.

WASHINGTON : GOVERNMENT PRINTING OFFICE : 1921

FOURTEENTH CENSUS OF THE UNITED STATES: 1920

DEPARTMENT OF COMMERCE

BULLETIN

BUREAU OF THE CENSUS
SAM. L. ROGERS, DIRECTOR

POPULATION : LOUISIANA

NUMBER OF INHABITANTS, BY PARISHES AND MINOR CIVIL DIVISIONS

Prepared under the supervision of WM. C. HUNT, Chief Statistician for Population

CONTENTS.

SUMMARY TABLES. Page.
Population of Louisiana: 1810 to 1920 1
Population of principal cities from earliest census to 1920 2
Urban and rural population: 1920, 1910, and 1900 2
MAPS.
Increase or decrease in total and rural population, by parishes: 1910 to 1920 3
Density of total and rural population, by parishes: 1920 4

DETAILED TABLES. Page.
1. Area and population of parishes: 1850 to 1920 5
2. Population of parishes by minor civil divisions: 1920, 1910, and 1900 6
3. Population of incorporated places: 1920, 1910, and 1900 10
4. Population of wards of cities and towns having 5,000 inhabitants or more: 1920 11
5. Urban and rural population of parishes: 1920, 1910, and 1900 12

TOTAL POPULATION, INCREASE, AND DISTRIBUTION.

Population of the state.—The greater part of the area now constituting Louisiana—that part lying west of the Mississippi River—was organized in 1804 as the territory of Orleans, and in April, 1812, it was admitted to the Union as the eighteenth state, under the name of Louisiana. At that time the Baton Rouge district was not included in the new state, but it was added very shortly thereafter, thus giving Louisiana its present extent. According to the Fourteenth Census, taken as of January 1, 1920, the population of the state is 1,798,509, which represents an increase of 142,121, or 8.6 per cent, since 1910. During the same period the population of the United States increased by 14.9 per cent.

The following summary shows the population of Louisiana from 1810 to 1920, inclusive, together with the number and per cent of increase for each decade, in comparison with the per cent of increase for the United States as a whole:

POPULATION OF LOUISIANA: 1810 TO 1920.

CENSUS YEAR.	Population.	INCREASE OVER PRECEDING CENSUS.		Per cent of increase for the United States.
		Number.	Per cent.	
1920	1,798,509	142,121	8.6	14.9
1910	1,656,388	274,763	19.9	21.0
1900	1,381,625	263,037	23.5	20.7
1890	1,118,588	178,642	19.0	25.5
1880	939,946	213,031	29.3	30.1
1870	726,915	18,913	2.7	22.6
1860	708,002	190,240	36.7	35.6
1850	517,762	165,351	46.9	35.9
1840	352,411	136,672	63.4	32.7
1830	215,739	62,332	40.6	33.5
1820	153,407	76,851	100.4	33.1
1810	76,556	.....	.....	.....

Parishes.—Louisiana has 64 parishes, 4 of which—Allen, Beauregard, Evangeline, and Jefferson Davis—have been organized from parts of 2 others since 1910. Of the 58 parishes whose boundaries have remained unchanged, 31 show increases and 27 decreases as compared with 1910. (See Table 1.) Because of the territorial changes resulting from the organization of the 4 parishes named, it has been necessary, in preparing the maps on page 3, showing rates of increase or decrease in total and rural population, to combine Allen, Beauregard, Calcasieu, and Jefferson Davis Parishes, and to combine Evangeline and St. Landry Parishes.

Density of population.—The total land area of the state is 45,409 square miles. The average number of inhabitants to the square mile in 1920 is 39.6 (see Table 1), as against 36.5 in 1910 and 30.4 in 1900.

Minor civil divisions.—The political units into which the parishes of Louisiana (or counties in other states) are divided are collectively termed "minor civil divisions." The Louisiana parishes are made up of 508 primary divisions, comprising 507 police jury wards and the city of New Orleans, which is coextensive with Orleans Parish. The secondary divisions are 202 in number, comprising 16 cities, 114 towns, and 72 villages. One town—Donaldsonville, in Ascension Parish—is coextensive with the police jury ward in which it is located; and each of four cities, four towns, and four villages comprises parts of two or more wards. (See Table 2.)

Cities.—Louisiana has 16 cities, of which New Orleans, with a population of 387,219, is the largest. (See Tables 3 and 4.) The following summary shows, for each city having 10,000 or more inhabitants in 1920, the population at each census for which figures are available, together with the number and per cent of increase during the preceding decade:

POPULATION OF PRINCIPAL CITIES FROM EARLIEST CENSUS TO 1920.

[A minus sign (−) denotes decrease.]

City and census year.	Population.	Increase over preceding census.	
		Number.	Per cent.
Alexandria:			
1920	17,510	6,297	56.2
1910	11,213	5,565	98.5
1900	5,648	2,787	97.4
1890	2,861	1,061	58.9
1880	1,800	582	47.8
1870	1,218	−243	−16.6
1860	1,461	789	117.4
1850	672	.....	.....
Baton Rouge:			
1920	21,782	6,885	46.2
1910	14,897	3,628	32.2
1900	11,269	791	7.5
1890	10,478	3,281	45.6
1880	7,197	699	10.8
1870	6,498	1,070	19.7
1860	5,428	1,523	39.0
1850	3,905	1,636	72.1
1840	2,269	.....	.....
Lake Charles:			
1920	13,088	1,639	14.3
1910	11,449	4,769	71.4
1900	6,680	3,238	94.1
1890	3,442	2,604	310.7
1880	838	.....	.....
Monroe:			
1920	12,675	2,466	24.2
1910	10,209	4,781	88.1
1900	5,428	2,172	66.7
1890	3,256	1,186	57.3
1880	2,070	121	6.2
1870	1,949	.....	.....
1860	(1)	.....	.....
1850	435	.....	.....
New Orleans:			
1920	387,219	48,144	14.2
1910	339,075	51,971	18.1
1900	287,104	45,065	18.6
New Orleans—Contd.			
1890	242,039	25,949	12.0
1880	216,090	24,672	12.9
1870	191,418	22,743	13.5
1860	168,675	52,300	44.9
1850	116,375	14,182	13.9
1840	102,193	56,111	121.8
1830	46,082	18,906	69.6
1820	27,176	9,934	57.6
1810	17,242	.....	.....
Shreveport:			
1920	43,874	15,859	56.6
1910	28,015	12,002	75.0
1900	16,013	4,034	33.7
1890	11,979	3,970	49.6
1880	8,009	3,402	73.8
1870	4,607	2,417	110.4
1860	2,190	462	26.7
1850	1,728	.....	.....

[1] Not returned separately.

Urban and rural population.—The Census Bureau defines urban population as that residing in cities and other incorporated places having 2,500 inhabitants or more, and rural population as that residing outside such incorporated places.

The following summary presents, for the last three censuses, figures showing the urban and rural population of the state distributed among places grouped according to specified limits of population. The classification for each census is based upon the population of the various places as shown by the returns of that census. Consequently the territory comprised within any one class of cities or that designated as urban or as rural does not remain fixed, because any given place may, through the growth or the decline of its population, pass from one class to another at successive censuses. The proportion of the population of Louisiana living in places of 2,500 or more increased from 26.5 per cent in 1900 to 30 per cent in 1910 and to 34.9 per cent in 1920.

URBAN AND RURAL POPULATION: 1920, 1910, AND 1900.

Class of places.	1920		1910		1900		Per cent of total population.		
	Number of places.	Population.	Number of places.	Population.	Number of places.	Population.	1920	1910	1900
Total population	.....	1,798,509	.....	1,656,388	.....	1,381,625	100.0	100.0	100.0
Urban territory	38	628,163	26	496,516	15	366,288	34.9	30.0	26.5
Cities and town of—									
100,000 inhabitants or more	1	387,219	1	339,075	1	287,104	21.5	20.5	20.8
25,000 to 50,000 inhabitants	1	43,874	1	28,015	.....	.....	2.4	1.7	.....
10,000 to 25,000 inhabitants	4	65,055	4	47,768	2	27,282	3.6	2.9	2.0
5,000 to 10,000 inhabitants	8	52,377	5	29,491	4	24,571	2.9	1.8	1.8
2,500 to 5,000 inhabitants	24	79,638	15	52,167	8	27,331	4.4	3.1	2.0
Rural territory	.....	1,170,346	.....	1,159,872	.....	1,015,337	65.1	70.0	73.5
Cities, towns, and villages of less than 2,500 inhabitants	[1] 164	129,055	146	109,802	89	65,973	7.2	6.6	4.8
Other rural territory	.....	1,041,291	.....	1,050,070	.....	949,364	57.9	63.4	68.7

[1] Includes 2 places not returned separately.

PER CENT OF INCREASE OR DECREASE OF POPULATION OF LOUISIANA, BY PARISHES: 1910–1920.

Rural population is defined as that residing outside of incorporated places having 2,500 inhabitants or more.

TOTAL POPULATION.

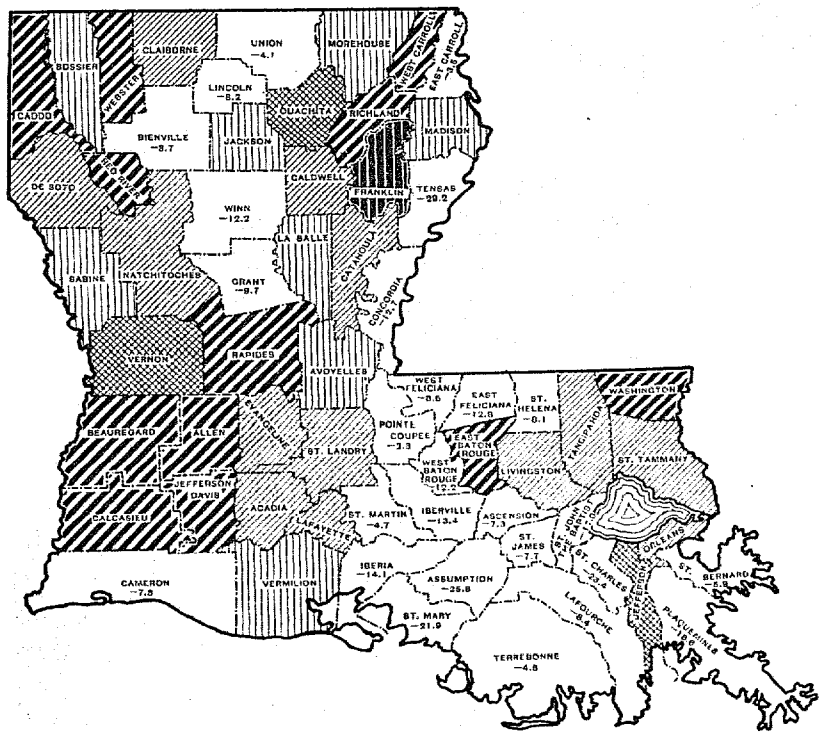

RURAL POPULATION.

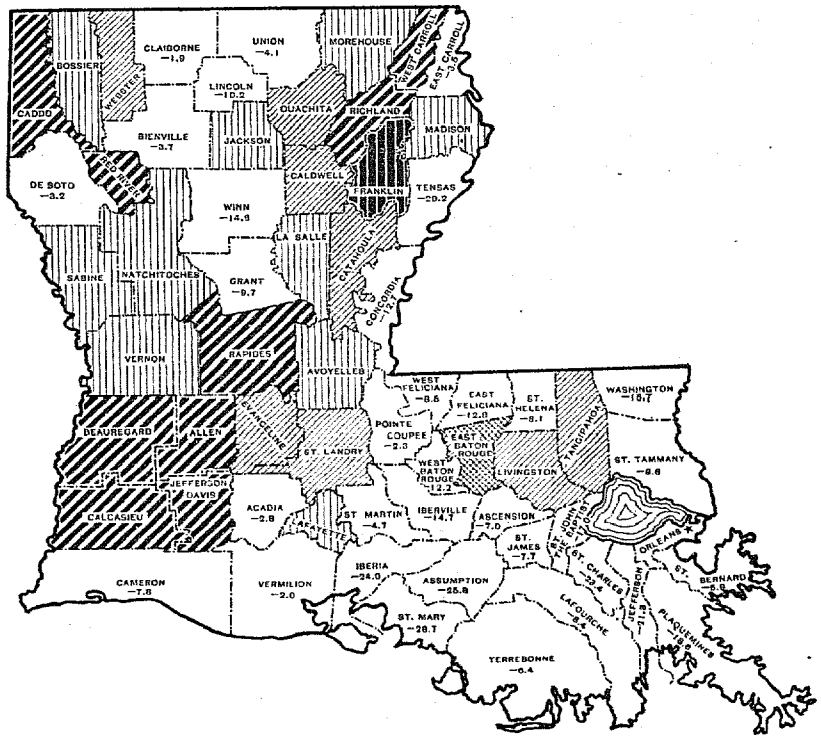

INCREASE

DECREASE — PER CENT INSERTED

LESS THAN 5 PER CENT

5 TO 15 PER CENT

15 TO 25 PER CENT

25 TO 50 PER CENT

50 PER CENT AND OVER

★ NO RURAL POPULATION

DENSITY OF POPULATION OF LOUISIANA, BY PARISHES: 1920.

Rural population is defined as that residing outside of incorporated places having 2,500 inhabitants or more.

TOTAL POPULATION.

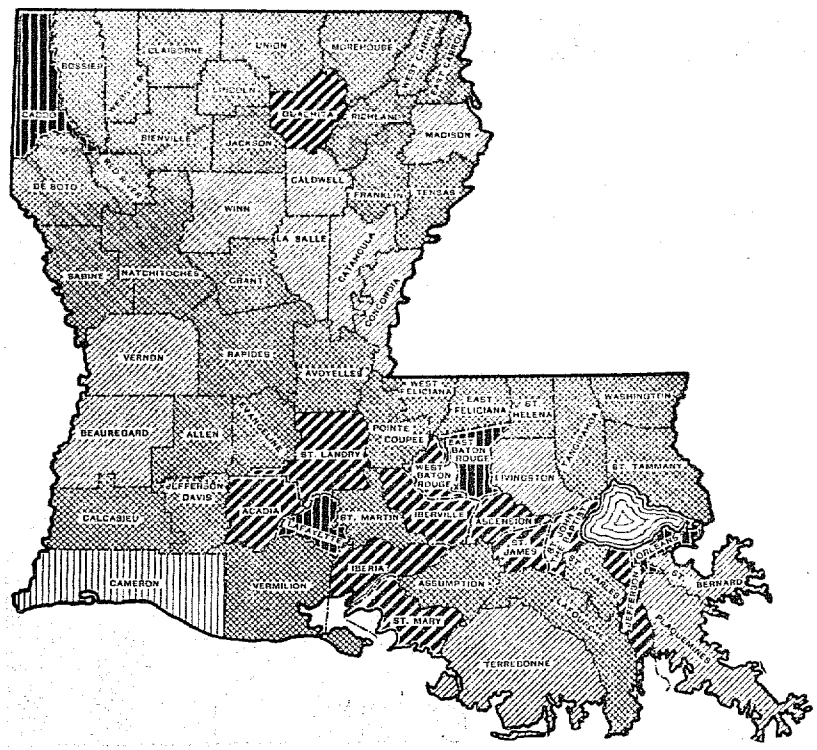

RURAL POPULATION.

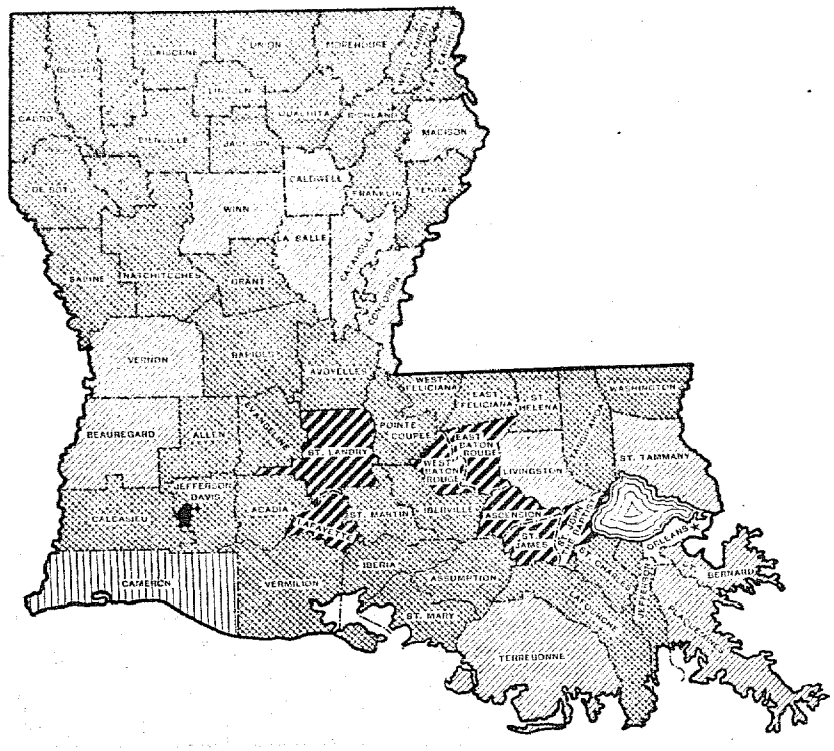

NUMBER OF INHABITANTS PER SQUARE MILE

- LESS THAN 2
- 2 TO 6
- 6 TO 18
- 18 TO 45
- 45 TO 90
- 90 AND OVER
- ★ NO RURAL POPULATION

TABLE 1.—AREA AND POPULATION OF PARISHES: 1850 TO 1920.

[A minus sign (–) denotes decrease.]

PARISH.	Land area in square miles: 1920.	POPULATION. 1920 Total.	1920 Per square mile.	1910	1900	1890	1880	1870	1860	1850	Per cent of increase. 1910 to 1920.	1900 to 1910.	1890 to 1900.
Louisiana [1]	**45,409**	**1,798,509**	**39.6**	**1,656,388**	**1,381,625**	[1] **1,118,588**	**939,946**	[1] **726,915**	[1] **708,002**	[1] **517,762**	**8.6**	**19.9**	**23.5**
Acadia [1]	647	34,820	53.8	31,847	23,483	13,231	...	...	...	...	9.3	35.6	77.5
Allen [1]	603	18,382	27.7	...	...	...	...	...	...	...	...	...	...
Ascension	291	22,155	76.1	23,887	24,142	19,545	16,895	11,577	11,484	10,752	–7.3	–1.1	23.5
Assumption	484	17,912	37.0	24,128	21,620	19,629	17,010	13,234	15,379	10,538	–25.8	11.6	10.1
Avoyelles	847	35,300	41.7	34,102	29,701	25,112	16,747	12,926	13,167	9,326	3.5	14.8	18.3
Beauregard [1]	1,172	20,767	17.7	...	...	...	...	...	...	...	...	...	...
Bienville [1]	848	20,977	24.7	21,776	17,588	14,108	10,442	10,636	11,000	5,539	–3.7	23.8	24.7
Bossier [1]	863	22,266	25.8	21,738	24,153	20,330	16,042	12,675	11,348	6,962	2.4	–10.0	18.8
Caddo [1]	880	83,265	94.6	58,200	44,499	31,555	26,296	21,714	12,140	8,884	43.1	30.8	41.0
Calcasieu [1]	1,086	32,807	30.2	62,767	30,428	20,176	12,484	6,733	5,928	3,914	–47.7	106.3	50.8
Caldwell	531	9,514	17.9	8,593	6,917	5,814	5,767	4,820	4,833	2,815	10.7	24.2	19.0
Cameron [1]	1,501	3,952	2.6	4,288	3,952	2,828	2,416	1,591	...	...	–7.8	8.5	39.7
Catahoula [1]	718	11,074	15.4	10,415	16,351	12,002	10,277	8,475	11,651	7,132	6.3	–36.3	36.2
Claiborne [1]	778	27,885	35.8	25,050	23,029	23,312	18,837	20,240	16,848	7,471	11.3	8.8	–1.2
Concordia	714	12,466	17.5	14,278	13,559	14,871	14,914	9,977	13,805	7,758	–12.7	5.3	–8.8
De Soto [1]	872	29,376	33.7	27,689	25,063	19,860	15,603	14,962	13,298	8,023	6.1	10.5	26.2
East Baton Rouge	455	44,513	97.8	34,580	31,153	25,922	19,966	17,816	16,046	11,977	28.7	11.0	20.2
East Carroll [1]	420	11,231	26.7	11,637	11,373	12,362	12,134	...	...	...	–3.5	2.3	–8.0
East Feliciana	464	17,487	37.7	20,055	20,443	17,903	15,132	13,499	14,697	13,598	–12.8	–1.9	14.2
Evangeline [1]	964	23,485	24.4	...	...	...	...	...	...	...	...	...	...
Franklin	630	24,100	38.3	11,989	8,890	6,900	6,495	5,078	6,162	3,251	101.0	34.9	28.8
Grant	683	14,403	21.1	15,958	12,902	8,270	6,188	4,517	...	...	–9.7	23.7	56.0
Iberia	589	26,855	45.6	31,262	29,015	20,997	16,676	9,042	...	...	–14.1	7.7	38.2
Iberville	584	26,806	45.9	30,954	27,006	21,848	17,544	12,347	14,661	12,278	–13.4	14.6	23.6
Jackson [1]	578	14,486	25.1	13,818	9,119	7,453	5,328	7,646	9,465	5,566	4.8	51.5	22.4
Jefferson [1]	426	21,563	50.6	18,247	15,321	13,221	12,166	17,767	15,372	25,693	18.2	19.1	15.9
Jefferson Davis [1]	729	18,999	26.1	...	...	...	...	...	...	...	...	...	...
La Salle [1]	640	9,856	15.4	9,402	...	...	...	...	...	...	4.8	...	...
Lafayette	279	30,841	110.5	28,733	22,825	15,966	13,235	10,388	9,003	6,720	7.3	25.9	43.0
Lafourche	991	30,344	30.6	33,111	28,882	22,095	19,113	14,719	14,044	9,532	–8.4	14.6	30.7
Lincoln [1]	472	16,962	35.9	18,485	15,808	14,753	11,075	...	...	...	–8.2	16.3	7.8
Livingston	662	11,643	17.6	10,627	8,100	5,769	5,258	4,626	4,431	3,385	9.6	31.2	40.4
Madison	650	10,829	16.7	10,676	12,322	14,135	13,906	8,600	14,133	8,773	1.4	–13.4	–12.8
Morehouse	831	19,311	23.2	18,786	16,634	16,786	14,206	9,387	10,357	3,913	2.8	12.9	–0.9
Natchitoches [1]	1,289	38,602	29.9	36,455	33,216	25,836	19,797	18,265	16,699	14,228	5.9	9.8	28.6
Orleans [1]	196	387,219	1,975.6	339,075	287,104	242,039	216,090	191,418	174,491	119,460	14.2	18.1	18.6
Ouachita	642	30,319	47.2	25,830	20,947	17,985	14,685	11,582	4,727	5,008	17.4	23.3	16.5
Plaquemines	1,007	10,194	10.1	12,524	13,039	12,541	11,575	10,552	8,494	7,390	–18.6	–3.9	4.0
Pointe Coupee	576	24,697	42.9	25,289	25,777	19,613	17,785	12,981	17,718	11,339	–2.3	–1.9	31.4
Rapides [1]	1,370	59,444	43.4	44,545	39,578	27,642	23,563	18,015	25,360	16,561	33.4	12.5	43.2
Red River [1]	400	15,301	38.3	11,402	11,548	11,318	8,573	...	...	...	34.2	–1.3	2.0
Richland	565	20,860	36.9	15,769	11,116	10,230	8,440	5,110	...	...	32.3	41.9	8.7
Sabine [1]	1,020	20,713	20.3	19,874	15,421	9,390	7,344	6,456	5,828	4,515	4.2	28.9	64.2
St. Bernard	617	4,968	8.1	5,277	5,631	4,326	4,405	3,553	4,076	3,802	–5.9	4.9	16.3
St. Charles	295	8,586	29.1	11,207	9,072	7,737	7,161	4,867	5,297	5,120	–23.4	23.5	17.3
St. Helena	420	8,427	20.1	9,172	8,479	8,062	7,504	5,423	7,130	4,561	–8.1	8.2	5.2
St. James	254	21,228	83.6	23,009	20,197	15,715	14,714	10,152	11,499	11,098	–7.7	13.9	28.5
St. John the Baptist	231	11,896	51.5	14,338	12,330	11,359	9,686	6,762	7,930	7,317	–17.0	16.3	8.5
St. Landry [1]	681	51,697	75.9	66,661	52,906	40,250	40,004	25,553	23,104	22,253	–22.4	26.0	31.4
St. Martin	525	21,900	41.9	23,070	18,940	14,884	12,663	9,370	12,674	11,761	–4.7	21.8	27.3
St. Mary	632	30,754	48.7	39,368	34,145	22,416	19,891	13,860	16,816	13,697	–21.9	15.3	52.3
St. Tammany	906	20,645	22.8	18,917	13,335	10,160	6,887	5,586	5,406	6,364	9.1	41.9	31.3
Tangipahoa	790	31,440	39.8	29,160	17,625	12,655	9,638	7,928	...	...	7.8	65.4	39.3
Tensas	632	12,085	19.1	17,060	19,070	16,647	17,815	12,419	16,078	9,040	–29.2	–10.5	14.6
Terrebonne	1,756	26,974	15.4	28,320	24,464	20,167	17,957	12,451	12,091	7,724	–4.8	15.8	21.3
Union [1]	918	19,621	21.4	20,451	18,520	17,304	13,526	11,685	10,389	8,203	–4.1	10.4	7.0
Vermilion [1]	1,213	26,482	21.8	26,390	20,705	14,234	8,728	4,528	4,324	3,409	0.3	27.5	45.5
Vernon [1]	1,367	20,493	15.0	17,384	10,327	5,903	5,160	...	...	...	17.9	68.3	74.9
Washington	655	24,164	36.9	18,886	9,628	6,700	5,190	3,330	4,708	3,468	27.9	96.2	43.7
Webster [1]	609	24,707	40.6	19,186	15,125	12,466	10,005	...	...	...	28.8	26.8	21.3
West Baton Rouge	214	11,092	51.8	12,636	10,285	8,363	7,667	5,114	7,312	6,270	–12.2	22.9	23.0
West Carroll [1]	366	8,857	24.2	6,249	3,685	3,748	2,776	...	...	...	41.7	69.6	–1.7
West Feliciana	352	12,303	35.0	13,449	15,994	15,062	12,809	10,499	11,671	13,245	–8.5	–15.9	6.2
Winn	969	16,119	16.6	18,357	9,648	7,082	5,846	4,954	6,876	...	–12.2	90.3	36.2

[1] CHANGES IN BOUNDARIES, ETC.

THE STATE.—Total for 1890 includes 1 Indian specially enumerated and not counted as part of the population of any parish. Totals for 1870, 1860, and 1850 include population (10,110, 18,052, and 8,789, respectively) of Carroll Parish, taken to form East and West Carroll Parishes in 1877.

ACADIA.—Organized from part of St. Landry in 1886.

ALLEN.—Organized from part of Calcasieu in 1913.

BEAUREGARD.—Organized from part of Calcasieu in 1913.

BIENVILLE.—Parts taken to form parts of Red River and Webster in 1871 and part of Lincoln in 1873.

BOSSIER.—Parts taken to form parts of Red River and Webster in 1871.

CADDO.—Part taken to form part of Red River in 1871.

CALCASIEU.—Parts taken to form part of Cameron in 1870 and Allen, Beauregard, and Jefferson Davis in 1913.

CAMERON.—Organized from parts of Calcasieu and Vermilion in 1870.

CATAHOULA.—Part taken to form La Salle in 1910, but prior to Thirteenth Census date (April 15).

CLAIBORNE.—Parts taken to form part of Webster in 1871 and part of Lincoln in 1873.

DE SOTO.—Part taken to form part of Red River in 1871.

EAST CARROLL.—Organized from part of Carroll in 1877.

EVANGELINE.—Organized from part of St. Landry in 1911.

JACKSON.—Part taken to form part of Lincoln in 1873; part of Lincoln annexed in 1877.

JEFFERSON.—Part annexed to Orleans in 1877.

JEFFERSON DAVIS.—Organized from part of Calcasieu in 1913.

LA SALLE.—Organized from part of Catahoula in 1910, but prior to Thirteenth Census date (April 15).

LINCOLN.—Organized from parts of Bienville, Claiborne, Jackson, and Union in 1873; part annexed to Jackson in 1877.

NATCHITOCHES.—Part taken to form parts of Red River and Vernon in 1871.

ORLEANS.—Part of Jefferson annexed in 1877.

RAPIDES.—Part taken to form part of Vernon in 1871.

RED RIVER.—Organized from parts of Bienville, Bossier, Caddo, De Soto, and Natchitoches in 1871.

SABINE.—Part taken to form part of Vernon in 1871.

ST. LANDRY.—Parts taken to form Acadia in 1886 and Evangeline in 1911.

UNION.—Part taken to form part of Lincoln in 1873.

VERMILION.—Part taken to form part of Cameron in 1870.

VERNON.—Organized from parts of Natchitoches, Rapides, and Sabine in 1871.

WEBSTER.—Organized from parts of Bienville, Bossier, and Claiborne in 1871

WEST CARROLL.—Organized from part of Carroll in 1877.

TABLE 2.—POPULATION OF PARISHES BY MINOR CIVIL DIVISIONS: 1920, 1910, AND 1900.

[Ward means police jury ward. Parishes showing no comparative totals for 1910 or 1900 have been organized at some time between the censuses; parishes showing totals but no comparative figures for wards for 1910 or 1900 have been redistricted at some time between the censuses. For other changes in boundaries, etc., between 1910 and 1920, see footnotes; for those between 1900 and 1910, see Reports of the Thirteenth Census: 1910, Vol. 11, Table 1, p. 764. For population of incorporated places, see Table 3.]

MINOR CIVIL DIVISION.	1920	1910	1900
Acadia Parish	**34,820**	**31,847**	**23,483**
Ward 1, including Rayne town	5,757	5,036	3,782
Ward 2	4,420	3,739	2,617
Ward 3, including Church Point town	5,319	5,661	5,051
Ward 4, including Iota village	4,358	4,993	3,536
Ward 5, including Estherwood, Mermentau, and Morse villages	4,075	3,262	2,558
Ward 6, including Crowley city	8,412	7,181	5,939
Ward 7	2,479	1,975	.....
Allen Parish [1]	**18,382**	.....	.....
Ward 1, including Oberlin town	2,967	.....	.....
Ward 2, including Kinder town	4,601	.....	.....
Ward 3, including Reeves town	1,298	.....	.....
Ward 4	1,352	.....	.....
Ward 5, including Oakdale town	8,764	.....	.....
Ascension Parish	**22,155**	**23,887**	**24,142**
Ward 1	3,497	3,664	5,214
Ward 2	1,359	1,771	1,585
Ward 3, coextensive with Donaldsonville town	3,745	4,090	4,105
Ward 4	1,493	1,751	2,363
Ward 5	2,231	2,967	3,157
Ward 6	866	1,704	1,531
Ward 7	5,036	4,181	2,900
Ward 8	4,108	3,759	3,287
Assumption Parish	**17,912**	**24,128**	**21,620**
Ward 1	1,806	2,377	2,376
Ward 2	1,510	2,728	1,725
Ward 3	850	1,131	1,468
Ward 4	1,233	1,490	1,487
Ward 5	2,692	4,076	4,091
Ward 6, including Napoleonville town	3,850	4,877	4,073
Ward 7	3,150	3,643	2,722
Ward 8	2,821	3,806	3,678
Avoyelles Parish	**35,300**	**34,102**	**29,701**
Ward 1	1,968	1,839	1,843
Ward 2, including Marksville town	5,910	5,124	4,181
Ward 3, including Mansura town	2,932	2,559	2,182
Ward 4	2,912	2,345	1,830
Ward 5	1,416	1,174	996
Ward 6, including part of Moreauville town	3,146	3,005	2,768
Ward 7	3,316	3,214	3,293
Ward 8, including Plaucheville town and part of Moreauville town	5,062	5,230	4,720
Ward 9, including Cottonport and Evergreen towns	4,940	4,679	4,621
Ward 10, including Bunkie town	4,598	4,933	3,267
Beauregard Parish [2]	**20,767**	.....	.....
Ward 1	1,478	.....	.....
Ward 2, including Merryville town	3,862	.....	.....
Ward 3, including De Ridder city	7,715	.....	.....
Ward 4	2,474	.....	.....
Ward 5	1,680	.....	.....
Ward 6	1,952	.....	.....
Ward 7	1,606	.....	.....
Bienville Parish	**20,977**	**21,776**	**17,588**
Ward 1, including Arcadia town	4,267	4,103	4,109
Ward 2, including Bryceland village and Gibsland town	3,951	4,341	3,151
Ward 3, including Bienville village	2,078	2,056	1,867
Ward 4, including Ringgold village	4,873	4,518	3,313
Ward 5	1,927	2,254	2,406
Ward 6	2,924	2,940	2,742
Ward 7, including Saline village	957	1,564	.....
Bossier Parish	**22,266**	**21,738**	**24,153**
Ward 1	4,689	4,432	4,780
Ward 2, including Bossier City village	6,078	5,478	6,715
Ward 3, including Plain Dealing town	3,584	3,645	3,328
Ward 4	1,919	1,562	1,874
Ward 5	2,166	2,317	2,241
Ward 6	3,830	4,304	5,206
Caddo Parish	**83,265**	**58,200**	**44,499**
Ward 1 [3]	4,767	8,180	6,992
Ward 2, including Vivian village	9,139	3,235	2,370
Ward 3, including Mooringsport village	4,045	3,460	3,459
Ward 4, including Shreveport city and South Highlands village, and part of Cedar Grove village	48,997	29,972	18,380
Caddo Parish—Continued.			
Ward 5	3,230	3,650	3,807
Ward 6	3,151	3,119	3,693
Ward 7, including part of Cedar Grove village	2,493	1,772	1,994
Ward 8	2,525	4,812	4,404
Ward 9 [3]	4,918	.....	.....
Calcasieu Parish [4]	**32,807**	***62,767**	***30,428**
Ward 1	752	.....	.....
Ward 2	1,492	.....	.....
Ward 3, including Lake Charles city	16,494	.....	.....
Ward 4, including Sulphur town	5,424	.....	.....
Ward 5	1,135	.....	.....
Ward 6, including De Quincy town	2,200	.....	.....
Ward 7, including Vinton town	4,099	.....	.....
Ward 8	1,211	.....	.....
Caldwell Parish	**9,514**	**8,593**	**6,917**
Ward 1	845	866	1,013
Ward 2	567	740	574
Ward 3	797	858	620
Ward 4, including Columbia town and Grayson village	3,784	2,807	1,559
Ward 5	1,336	852	898
Ward 6	176	203	304
Ward 7	507	404	500
Ward 8	477	386	182
Ward 9	545	714	573
Ward 10	480	703	694
Cameron Parish	**3,952**	**4,288**	**3,952**
Ward 1, Cow Island	428	599	608
Ward 2, Grand Chenier	875	1,006	852
Ward 3, Cameron	1,220	1,407	1,323
Ward 4, Grand Lake [5]	850	874	654
Ward 5, Johnsons Bayou	332	402	515
Ward 6, Hackberry [5]	247	.....	.....
Catahoula Parish	**11,074**	***10,415**	***16,351**
Ward 1	923	.....	.....
Ward 2	2,514	.....	.....
Ward 3	537	.....	.....
Ward 4	664	.....	.....
Ward 5, including Harrisonburg village	1,155	.....	.....
Ward 6, including Jonesville village	3,500	.....	.....
Ward 7	1,781	.....	.....
Claiborne Parish	**27,885**	**25,050**	**23,029**
Ward 1	2,309	2,528	2,314
Ward 2	2,416	2,705	2,576
Ward 3, including Haynesville town	4,967	4,525	3,981
Ward 4	3,209	1,817	1,943
Ward 5, including Athens village	2,858	2,703	2,241
Ward 6	2,387	2,335	2,426
Ward 7, including Homer city	6,355	5,099	4,415
Ward 8	2,415	2,248	2,277
Ward 9, including part of Junction City	969	1,000	856
Concordia Parish	**12,466**	**14,278**	**13,559**
Ward 1	738	904	1,238
Ward 2	599	863	941
Ward 3	221	1,174	449
Ward 4	1,394	993	1,226
Ward 5, including Vidalia town	2,254	2,167	2,087
Ward 6	922	1,283	1,300
Ward 7, including Ferriday village	2,208	2,338	1,712
Ward 8	1,402	2,018	1,937
Ward 9	1,403	1,307	1,464
Ward 10	1,325	1,231	1,205
De Soto Parish	**29,376**	**27,689**	**25,063**
Ward 1, including Longstreet town	3,993	3,628	3,148
Ward 2	3,328	3,461	3,342
Ward 3	3,911	3,909	3,284
Ward 4, including Mansfield town, and South Mansfield village	6,325	5,209	4,484
Ward 5	2,134	2,405	2,347
Ward 6, including Grand Cane village	3,781	3,865	3,362
Ward 7	3,143	3,328	3,093
Ward 8, including Logansport town	2,761	1,884	2,003

* See headnote.

[1] ALLEN.—Organized from part of Calcasieu Parish in 1913.

[2] BEAUREGARD.—Organized from part of Calcasieu Parish in 1913.

[3] CADDO.—Ward 9 organized from part of ward 1 since 1910.

[4] CALCASIEU.—Parts taken to form Allen, Beauregard, and Jefferson Davis Parishes in 1913.

[5] CAMERON.—Ward 6 organized from part of ward 4 since 1910.

TABLE 2.—POPULATION OF PARISHES BY MINOR CIVIL DIVISIONS: 1920, 1910, AND 1900—Continued.

[Ward means police jury ward. Parishes showing no comparative totals for 1910 or 1900 have been organized at some time between the censuses; parishes showing totals but no comparative figures for wards for 1910 or 1900 have been redistricted at some time between the censuses. For other changes in boundaries, etc., between 1910 and 1920, see footnotes; for those between 1900 and 1910, see Reports of the Thirteenth Census: 1910, Vol. II, Table 1, p. 764. For population of incorporated places, see Table 3.]

MINOR CIVIL DIVISION.	1920	1910	1900
East Baton Rouge Parish	**44,513**	**34,580**	**31,153**
Ward 1, comprising ward 1 of Baton Rouge city	12,785	9,017	5,781
Ward 2, comprising ward 2 of Baton Rouge city	8,997	5,880	5,488
Ward 3	6,890	4,148	3,982
Ward 4, including Zachary town	3,470	4,623	5,408
Ward 5	2,140	2,226	1,960
Ward 6	4,412	2,053	1,883
Ward 7	1,071	1,707	1,573
Ward 8	1,377	2,097	2,452
Ward 9	1,586	1,204	1,254
Ward 10	1,785	1,625	1,372
East Carroll Parish	**11,231**	**11,637**	**11,373**
Ward 1	1,251	1,988	2,088
Ward 2	2,225	2,622	3,211
Ward 3, including Lake Providence town	3,733	3,623	3,154
Ward 4	824	911	1,476
Ward 5	2,148	1,682	1,444
Ward 6	1,050	811	.....
East Feliciana Parish	**17,487**	**20,055**	**20,443**
Ward 1, including Slaughter town	1,793	2,863	3,561
Ward 2	2,233	2,076	1,758
Ward 3, including Jackson town	4,232	4,497	4,843
Ward 4, including Wilson town	2,131	2,824	2,875
Ward 5, including Clinton town	2,352	2,758	2,557
Ward 6	1,825	1,567	1,574
Ward 7	1,526	1,898	1,802
Ward 8	1,395	1,572	1,473
Evangeline Parish [6]	**23,485**	.....	.....
Ward 1, including Ville Platte town	8,795	.....	.....
Ward 2, including Basile village	3,288	.....	.....
Ward 3, including Mamou village	5,785	.....	.....
Ward 4	2,183	.....	.....
Ward 5	3,434	.....	.....
Franklin Parish	**24,100**	**11,989**	**8,890**
Ward 1	2,514	1,207	915
Ward 2, including Gilbert town	3,287	1,478	1,360
Ward 3	2,655	1,001	1,103
Ward 4	2,544	1,013	976
Ward 5	1,999	1,065	967
Ward 6, including Baskin town	2,642	1,246	567
Ward 7, including Winnsboro village	5,056	2,738	1,635
Ward 8	1,548	880	555
Ward 9	1,855	1,361	812
Grant Parish	**14,403**	**15,958**	**12,902**
Ward 1, including Colfax town	3,776	3,724	2,706
Ward 2, including Pollock town	3,393	3,419	3,851
Ward 3	1,466	1,521	1,353
Ward 4	628	940	947
Ward 5	2,428	2,845	1,066
Ward 6	913	1,275	1,213
Ward 7, including Montgomery town and Verda village	1,799	2,234	1,766
Iberia Parish	**26,855**	**31,262**	**29,015**
Ward 1, Patoutville	1,662	2,106	2,148
Ward 2, Isle Piquante	2,222	2,523	2,110
Ward 3, Belle Place	1,206	1,634	1,700
Ward 4, Fausse Pointe, including Loreauville village	2,954	3,581	3,527
Ward 5, Cotean	2,378	2,495	1,938
Ward 6, including New Iberia city	8,053	9,934	9,011
Ward 7, Petite Anse, including part of Delcambre village	3,247	3,616	3,235
Ward 8, including Jeanerette town	5,133	5,373	5,346
Iberville Parish	**28,806**	**30,954**	**27,006**
Ward 1, including White Castle town	7,063	8,840	8,167
Ward 2, including part of Plaquemine town	3,473	3,830	3,811
Ward 3, comprising part of Plaquemine town	3,074	3,763	3,590
Ward 4	2,247	2,546	2,519
Ward 5	1,404	1,145	1,390
Ward 6	2,695	3,186	2,528
Ward 7	1,942	2,338	1,829
Ward 8, including part of Plaquemine town	2,853	3,070	1,531
Ward 9, including Maringouin village	2,055	2,236	1,641
Jackson Parish	**14,486**	**13,818**	**9,119**
Ward 1, including Eros village	2,877	2,684	1,363
Ward 2,[7] including Jonesboro town	2,577	4,772	2,521

[6] EVANGELINE.—Organized from part of St. Landry Parish in 1911.
[7] JACKSON.—Ward 6 organized from parts of wards 2 and 5, and ward 7 from part of ward 5, since 1910.

MINOR CIVIL DIVISION.	1920	1910	1900
Jackson Parish—Continued.			
Ward 3, including Quitman village	2,851	2,564	1,650
Ward 4	1,666	1,585	1,800
Ward 5 [7]	1,196	2,213	1,785
Ward 6 [7]	2,308	.....	.....
Ward 7,[7] including Chatham village	1,011	.....	.....
Jefferson Parish	**21,563**	**18,247**	**[8] 15,321**
Ward 1, including part of Gretna city	2,669	2,501	2,250
Ward 2, comprising part of Gretna city	2,028	1,732	1,692
Ward 3, including part of Gretna city	3,951	3,422	2,277
Ward 4, including Westwego village	4,083	3,334	1,763
Ward 5	1,134	1,273	1,300
Ward 6	1,464	1,665	1,750
Ward 7	2,048	1,379	1,292
Ward 8	1,546	727	856
Ward 9, including Kenner town	2,640	2,214	888
Jefferson Davis Parish [9]	**18,999**	.....	.....
Ward 1, including Lake Arthur town	3,386	.....	.....
Ward 2, including Jennings town	4,882	.....	.....
Ward 3	1,272	.....	.....
Ward 4, including Elton town	2,497	.....	.....
Ward 5	1,085	.....	.....
Ward 6, including Welsh town	2,689	.....	.....
Ward 7	1,392	.....	.....
Ward 8	1,375	.....	.....
Ward 9	421	.....	.....
La Salle Parish	**9,856**	***9,402**	.....
Ward 1 [10]	386	.....	.....
Ward 2,[10] including Olla town	2,808	.....	.....
Ward 3	2,794	.....	.....
Ward 4, including Jena village	2,343	.....	.....
Ward 5	651	.....	.....
Ward 6	183	.....	.....
Ward 7 [10]	691	.....	.....
Lafayette Parish	**30,841**	**28,733**	**22,825**
Ward 1, including Duson village and part of Scott village	3,628	3,131	2,466
Ward 2	4,198	3,963	2,865
Ward 3, including Lafayette city	10,219	8,880	6,211
Ward 4, including Youngsville town	2,783	3,077	2,558
Ward 5, including Broussard town	2,412	2,370	2,089
Ward 6, including Carencro town	4,009	3,699	3,575
Ward 7	1,620	1,800	1,517
Ward 8, including part of Scott village	1,972	1,813	1,544
Lafourche Parish	**30,344**	**33,111**	**28,882**
Ward 1	2,282	2,791	2,815
Ward 2, including Thibodaux town	4,875	5,209	4,984
Ward 3	3,708	3,099	2,211
Ward 4, including Lockport village	2,764	3,207	2,188
Ward 5	3,583	4,326	4,888
Ward 6	1,776	2,150	1,832
Ward 7	3,569	4,669	4,602
Ward 8	1,074	1,216	1,017
Ward 9	1,779	2,107	1,631
Ward 10	4,934	4,337	2,714
Lincoln Parish	**16,962**	**18,485**	**15,898**
Ward 1, including Ruston town	5,601	5,703	4,855
Ward 2	1,711	1,743	1,672
Ward 3, including Simsboro village	1,485	2,589	2,638
Ward 4, including Choudrant village	2,391	2,516	2,463
Ward 5	1,806	1,861	2,185
Ward 6, including Dubach village	1,867	2,147	1,545
Ward 7	765	555	540
Ward 8	1,336	1,371	.....
Livingston Parish	**11,643**	**10,627**	**8,100**
Ward 1	1,071	1,127	1,204
Ward 2, including Denham Springs and Walker villages	2,506	2,830	1,326
Ward 3	1,239	1,139	1,036
Ward 4	1,551	999	732
Ward 5	958	1,079	898
Ward 6	1,136	931	720
Ward 7	747	781	795
Ward 8	554	702	509
Ward 9	1,340	524	313
Ward 10	541	515	567

* See headnote.
[8] JEFFERSON.—Total for 1900 includes population (1,253) of Kenner city, returned as independent in 1900.
[9] JEFFERSON DAVIS.—Organized from part of Calcasieu Parish in 1913.
[10] LA SALLE.—Ward 7 organized from part of ward 1 since 1910. Olla town returned as in ward 1 in 1910.

TABLE 2.—POPULATION OF PARISHES BY MINOR CIVIL DIVISIONS: 1920, 1910, AND 1900—Continued.

[Ward means police jury ward. Parishes showing no comparative totals for 1910 or 1900 have been organized at some time between the censuses; parishes showing totals but no comparative figures for wards for 1910 or 1900 have been redistricted at some time between the censuses. For other changes in boundaries, etc., between 1910 and 1920, see footnotes; for those between 1900 and 1910, see Reports of the Thirteenth Census: 1910, Vol. II, Table 1, p. 764. For population of incorporated places, see Table 3.]

MINOR CIVIL DIVISION.	1920	1910	1900
Madison Parish	**10,829**	**10,676**	**12,322**
Ward 1	1,121	830	1,397
Ward 2	2,129	2,445	2,490
Ward 3	768	867	1,602
Ward 4, including Tallulah village	3,672	3,278	3,212
Ward 5	1,020	766	1,307
Ward 6	1,050	882	858
Ward 7	705	1,448	1,456
Ward 8	364	160	.....
Morehouse Parish	**19,311**	**18,786**	**16,634**
Ward 1	1,016	1,302	1,181
Ward 2	1,309	1,502	949
Ward 3	618	498	394
Ward 4, including Bastrop town	2,200	1,916	1,911
Ward 5, including Oak Ridge town	2,989	3,076	2,846
Ward 6, including Mer Rouge town	4,255	3,540	3,408
Ward 7	1,145	988	1,194
Ward 8, including Collinston village	2,045	2,202	2,219
Ward 9	418	349	378
Ward 10, including Bonita village	3,316	3,413	2,154
Natchitoches Parish	**38,602**	**36,455**	**33,216**
Ward 1, including Natchitoches town	7,353	7,132	6,376
Ward 2	3,552	3,173	2,487
Ward 3	1,779	1,519	1,929
Ward 4, including Campti town	5,748	5,128	4,716
Ward 5	4,511	4,498	3,523
Ward 6, including Robeline town	2,045	1,775	1,708
Ward 7	2,255	2,059	1,998
Ward 8	998	809	593
Ward 9	6,407	6,550	6,242
Ward 10	3,954	3,803	3,644
Orleans Parish	**387,219**	**339,075**	**287,104**
New Orleans city, coextensive with Orleans Parish.	387,219	339,075	287,104
Ouachita Parish	**30,319**	**25,830**	**20,947**
Ward 1	2,438	2,334	2,328
Ward 2	1,290	1,164	1,464
Ward 3,[11] exclusive of part of Monroe city	1,613	1,235	1,544
Ward 4	1,394	1,109	1,394
Ward 5, including West Monroe town	4,242	3,581	2,455
Ward 6[11]	1,901	1,789	1,472
Ward 7[11]	1,689	1,627	1,456
Ward 8	1,018	868	728
Ward 9	1,059	1,088	923
Ward 10,[11] exclusive of part of Monroe city	1,000	826	1,755
Monroe city,[11] in wards 3 and 10	12,675	10,209	5,428
Plaquemines Parish	**10,194**	**12,524**	**13,039**
Ward 1	1,105	827	970
Ward 2	992	1,177	1,440
Ward 3	1,060	1,234	2,007
Ward 4	1,450	2,066	1,572
Ward 5	764	704	597
Ward 6	604	889	932
Ward 7	924	1,242	1,167
Ward 8	1,370	1,756	1,995
Ward 9	520	683	807
Ward 10	1,405	1,946	1,552
Pointe Coupee Parish	**24,697**	**25,289**	**25,777**
Ward 1	2,062	2,326	2,062
Ward 2	2,772	2,780	3,399
Ward 3	2,102	2,395	3,490
Ward 4, including Morganza village	2,098	2,244	2,085
Ward 5	2,564	2,566	2,407
Ward 6	489	673	893
Ward 7	1,553	1,756	1,508
Ward 8	3,559	3,751	4,467
Ward 9, including New Roads town	2,888	2,859	2,370
Ward 10	4,610	3,939	3,087
Rapides Parish	**59,444**	**44,545**	**39,578**
Ward 1, Alexandria, including Alexandria city	20,262	12,909	8,238
Ward 2, Lamourie, including Echo village	4,517	5,585	5,042
Ward 3, Cheneyville, including Cheneyville village, and Lecompte town	5,957	5,918	6,565
Ward 4, Spring Hill, including Glenmora town and McNary village	8,104	3,059	3,176
Ward 5, Hineston	2,316	1,561	1,445
Ward 6, Calcasieu	1,488	810	937
Ward 7, Cotile, including Boyce town	4,490	4,687	5,563
Rapides Parish—Continued.			
Ward 8, Rapides	2,600	2,810	3,773
Ward 9, Pineville, including Pineville town	7,092	4,633	3,241
Ward 10, Rigolette, including Tioga village	2,528	2,573	1,598
Red River Parish	**15,301**	**11,402**	**11,548**
Ward 1, including Coushatta town	3,582	2,790	2,300
Ward 2[12]	1,181	1,911	1,390
Ward 3	2,023	2,023	1,494
Ward 4[12]	1,707	2,069	2,655
Ward 5	1,312	940	1,416
Ward 6	2,850	1,669	2,293
Ward 7[12]	1,161	.....	.....
Ward 8[12]	1,485	.....	.....
Richland Parish	**20,860**	**15,769**	**11,116**
Ward 1, including Delhi village	4,390	3,031	2,172
Ward 2, including Rayville town	5,564	3,505	2,119
Ward 3	2,322	2,259	1,796
Ward 4	2,668	2,198	1,662
Ward 5, including Mangham village	3,852	2,909	1,592
Ward 6	1,229	1,058	1,007
Ward 7	835	809	768
Sabine Parish	**20,713**	**19,874**	**15,421**
Ward 1, Middle Creek	3,026	2,774	1,868
Ward 2, Toro	1,683	1,337	1,010
Ward 3, Negreet	1,612	1,443	1,717
Ward 4, Many, including Many town	4,957	3,954	3,525
Ward 5, Bayou Scie,[13] including part of Zwolle town	1,664	2,358	1,439
Ward 6, San Patrice, including part of Noble village	1,550	1,692	1,488
Ward 7, Bayou San Miguel, including Pleasant Hill town	2,152	2,219	1,690
Ward 8, Little Bayou Scie,[13] including part of Zwolle town	1,758	1,990	999
Ward 9	903	847	680
Ward 10, including part of Noble village	1,408	1,260	1,005
St. Bernard Parish	**4,968**	**5,277**	**5,031**
Ward 1	1,464	1,462	1,017
Ward 2	1,499	1,510	1,373
Ward 3	1,050	942	956
Ward 4	291	537	667
Ward 5	270	386	450
Ward 6	166	218	200
Ward 7	228	222	368
St. Charles Parish	**8,586**	**11,207**	**9,072**
Ward 1	2,403	2,443	2,762
Ward 2	1,941	2,340	2,760
Ward 3	1,597	2,761	1,233
Ward 4	1,431	1,655	1,229
Ward 5	1,214	2,008	1,088
St. Helena Parish	**8,427**	**9,172**	**8,479**
Ward 1	1,360	1,516	1,642
Ward 2, including Greensburg town	2,010	2,391	1,937
Ward 3	1,568	1,290	1,616
Ward 4	1,254	1,971	1,098
Ward 5	1,146	939	1,071
Ward 6	1,089	1,065	1,115
St. James Parish	**21,228**	**23,009**	**20,197**
Ward 1[14]	1,999	5,748	4,387
Ward 2	1,464	1,909	1,881
Ward 3	2,107	2,489	2,133
Ward 4	1,336	1,529	1,546
Ward 5	1,741	1,901	2,171
Ward 6	3,085	4,205	3,207
Ward 7	2,952	3,581	3,455
Ward 8	1,633	1,647	1,417
Ward 9,[14] including Lutcher town	4,911	.....	.....
St. John the Baptist Parish	**11,896**	**14,338**	**12,330**
Ward 1	1,554	1,795	1,900
Ward 2	1,313	1,395	1,565
Ward 3	1,715	2,052	1,782
Ward 4	2,334	2,370	3,282
Ward 5	2,749	2,685	2,450
Ward 6	2,231	4,041	1,351

[11] OUACHITA.—Monroe city not returned by wards in 1920; total population of wards 3 and 10 can not, therefore, be shown separately. Part of ward 7 annexed to ward 6 since 1910.

[12] RED RIVER.—Ward 7 organized from part of ward 2, and ward 8 from part of ward 4, since 1910.

[13] SABINE.—Zwolle town returned in 1910 as located wholly in ward 8.

[14] ST. JAMES.—Ward 9 organized from part of ward 1 since 1910.

TABLE 2.—POPULATION OF PARISHES BY MINOR CIVIL DIVISIONS: 1920, 1910, AND 1900—Continued.

[Ward means police jury ward. Parishes showing no comparative totals for 1910 or 1900 have been organized at some time between the censuses; parishes showing totals but no comparative figures for wards for 1910 or 1900 have been redistricted at some time between the censuses. For other changes in boundaries, etc., between 1910 and 1920, see footnotes; for those between 1900 and 1910, see Reports of the Thirteenth Census: 1910, Vol. II, Table 1, p. 764. For population of incorporated places, see Table 3.]

MINOR CIVIL DIVISION.	1920	1910	1900
St. Landry Parish [15]	**51,697**	***66,661**	***52,906**
Ward 1, including Opelousas city	12,778	.....	.....
Ward 2, including Grand Coteau town and Sunset village	6,006	.....	.....
Ward 3, including Leonville town and part of Arnaudville town	5,214	.....	.....
Ward 4, including Melville town and Krotz Springs, Morrow, Palmetto, and Port Barre villages	9,779	.....	.....
Ward 5, including Washington town	7,696	.....	.....
Ward 6, including Eunice town	10,224	.....	.....
St. Martin Parish	**21,990**	**23,070**	**18,940**
Ward 1, including St. Martinsville village	5,477	6,015	5,668
Ward 2	2,218	1,734	1,192
Ward 3, including Parks village	3,674	4,067	3,024
Ward 4, including Breaux Bridge village	5,262	5,546	4,771
Ward 5, including part of Arnaudville town	5,359	5,708	4,285
St. Mary Parish	**30,754**	**39,368**	**34,145**
Ward 1	3,342	4,463	4,064
Ward 2	2,262	3,479	3,457
Ward 3, including Baldwin and Franklin towns	7,234	10,709	9,543
Ward 4	2,627	3,393	4,034
Ward 5, including Patterson town	3,978	5,315	4,810
Ward 6, including Morgan City	7,680	7,376	6,689
Ward 7	1,558	1,355	1,548
Ward 8, including Berwick town	2,073	3,278	.....
St. Tammany Parish	**20,645**	**18,917**	**13,335**
Ward 1, including Madisonville town	2,004	1,946	1,543
Ward 2	2,042	1,898	1,512
Ward 3,[16] including Covington town and Ramsay village	4,231	5,163	3,060
Ward 4, including Mandeville town	2,072	1,947	1,733
Ward 5	1,062	1,130	700
Ward 6	1,263	934	665
Ward 7	911	874	611
Ward 8, including Pearl River village	1,479	1,382	1,494
Ward 9, including Slidell town	4,599	3,643	2,017
Ward 10,[16] including Abita Springs town	982	.....	.....
Tangipahoa Parish	**31,440**	**29,160**	**17,625**
Ward 1, including Kentwood and Tangipahoa towns	4,616	5,215	2,642
Ward 2	1,892	1,836	1,583
Ward 3, including Amite and Roseland towns	5,034	4,409	3,177
Ward 4	2,277	2,840	1,764
Ward 5	2,155	1,919	1,515
Ward 6, including Independence town	5,493	6,094	1,993
Ward 7, including Hammond and Ponchatoula towns	9,132	6,382	4,506
Ward 8	841	405	445
Tensas Parish	**12,085**	**17,060**	**19,070**
Ward 1	1,159	2,156	3,596
Ward 2, including Newellton village	1,786	2,755	2,760
Ward 3, including St. Joseph town	3,667	4,878	4,869
Ward 4	917	931	1,072
Ward 5	794	1,225	1,285
Ward 6, including Waterproof town	2,045	3,011	3,243
Ward 7	1,717	2,104	2,245
Terrebonne Parish	**26,974**	**28,320**	**24,464**
Ward 1	2,454	2,782	2,751
Ward 2	2,302	2,792	3,168
Ward 3, including Houma town	6,777	6,881	4,559
Ward 4	3,198	3,869	3,584
Ward 5	1,081	1,483	1,128
Ward 6	1,621	1,709	2,329
Ward 7	2,710	2,321	1,855
Ward 8	3,110	3,789	2,314
Ward 9	1,614	1,461	1,570
Ward 10	1,507	1,233	1,206
Union Parish	**19,621**	**20,451**	**18,520**
Ward 1, including Farmerville town	2,245	2,001	2,643
Ward 2, including Marion village	3,131	2,346	3,880
Ward 3[17]	2,938	4,609	3,958
Ward 4, including Bernice town	3,178	3,611	3,065
Ward 5	2,193	2,272	3,296
Ward 6	1,614	2,105	1,678
Ward 7	937	848	.....
Ward 8	1,486	1,751	.....
Ward 9	758	848	.....
Ward 10,[17] including part of Junction City	1,141	.....	.....
Vermilion Parish	**26,482**	**26,390**	**20,705**
Ward 1, Lake Peigneur, including Erath town and part of Delcambre village	3,902	3,805	2,785
Ward 2, Prairie Gregg	2,150	2,398	2,299
Ward 3, including Abbeville town	6,162	5,609	4,382
Ward 4, Broussard Cove	2,805	2,566	2,025
Ward 5, Queue Tortue	3,013	2,758	2,309
Ward 6, Spring Hill [18]	1,921	3,755	3,080
Ward 7, Moutons Cove	2,571	2,610	2,123
Ward 8, Gueydan, including Gueydan town	2,024	2,889	1,702
Ward 9,[18] including Kaplan town	1,934	.....	.....
Vernon Parish	**20,493**	**17,384**	**10,327**
Ward 1, including Leesville town	4,942	4,374	2,027
Ward 2, including Hornbeck town	3,376	2,564	1,881
Ward 3	2,696	1,292	1,158
Ward 4, including Rosepine village	3,385	3,342	2,944
Ward 5, including Fullerton town	4,915	4,676	1,145
Ward 6	1,179	1,136	1,172
Washington Parish	**24,164**	**18,886**	**9,628**
Ward 1 [19]	1,212	1,490	1,375
Ward 2 [19]	1,847	2,629	2,222
Ward 3,[19] including Franklinton town	2,252	3,948	2,329
Ward 4,[19] including Bogalusa city	10,053	7,432	1,702
Ward 5,[19] including Varnado village	1,808	3,387	2,090
Ward 6 [19]	2,087	.....	.....
Ward 7,[19] including Angie village	2,010	.....	.....
Ward 8 [19]	1,059	.....	.....
Ward 9 [19]	1,236	.....	.....
Webster Parish	**24,707**	**19,186**	**15,125**
Ward 1	3,692	2,948	2,801
Ward 2, including Spring Hill village	3,452	3,240	2,406
Ward 3	2,491	2,321	2,430
Ward 4, including Minden and Sibley towns	11,705	8,195	5,422
Ward 5	3,367	2,482	2,066
West Baton Rouge Parish	**11,092**	**12,636**	**10,285**
Ward 1, including Addis village	1,338	1,064	1,252
Ward 2, including Brusly Landing village	1,613	1,832	1,591
Ward 3, including Port Allen village	1,626	1,767	1,894
Ward 4	1,625	1,874	1,422
Ward 5	1,844	2,419	1,860
Ward 6	1,244	1,536	1,298
Ward 7	980	1,241	968
Ward 8	822	903	.....
West Carroll Parish	**8,857**	**6,249**	**3,685**
Ward 1	1,589	1,022	961
Ward 2	2,009	1,456	886
Ward 3	2,109	1,338	571
Ward 4, including Oak Grove village	2,300	1,610	783
Ward 5	850	823	484
West Feliciana Parish	**12,303**	**13,449**	**15,994**
Ward 1, including Bayou Sara and St. Francisville towns	1,175	1,948	2,182
Ward 2	1,136	1,215	1,864
Ward 3	1,499	1,819	1,861
Ward 4	1,138	1,013	1,308
Ward 5	1,149	1,346	1,693
Ward 6	329	331	295
Ward 7	3,002	2,543	2,924
Ward 8	711	785	704
Ward 9	902	1,000	1,538
Ward 10	1,262	1,419	1,625
Winn Parish	**16,119**	**18,357**	**9,648**
Ward 1, including Winnfield town	4,522	4,401	1,386
Ward 2	1,960	1,354	1,182
Ward 3	1,165	1,565	1,499
Ward 4	1,115	1,012	840
Ward 5	1,341	1,607	1,319
Ward 6	1,865	2,566	863
Ward 7, including Dodson village	2,248	3,041	1,231
Ward 8	1,021	1,894	1,328
Ward 9	244	317	.....
Ward 10	638	600	.....

* See headnote.

[15] ST. LANDRY.—Part taken to form Evangeline Parish in 1911.

[16] ST. TAMMANY.—Ward 10 organized from part of ward 3 since 1910.

[17] UNION.—Ward 10 organized from part of ward 3 since 1910.

[18] VERMILION.—Part of ward 6 (including Kaplan town) taken to form ward 9 since 1910.

[19] WASHINGTON.—Ward 9 organized from parts of wards 1 and 2, ward 8 from part of ward 3, ward 6 from part of ward 4, and ward 7 from part of ward 5, since 1910.

TABLE 3.—POPULATION OF INCORPORATED PLACES: 1920, 1910, AND 1900.

[The absence of population figures for 1910 or 1900 indicates that the place was incorporated at some date between the censuses, unless otherwise explained by footnote. Places which in 1910 were incorporated but, through surrender of charter or for other reasons, have no corporate existence in 1920 are not presented in this table.]

CITY, TOWN, OR VILLAGE.	Parish.	1920	1910	1900
Abbeville town	Vermilion	3,461	2,907	1,536
Abita Springs town	St. Tammany	388	305	
Addis village	West Baton Rouge	473		
Alexandria city	Rapides	17,510	11,213	5,648
Amite town	Tangipahoa	1,854	1,677	1,547
Angie village	Washington	230	346	
Arcadia town	Bienville	1,240	1,079	924
Arnaudville town [1]	St. Landry / St. Martin	408	279	327
Athens village	Claiborne	496	514	
Baldwin town	St. Mary	964		
Basile village	Evangeline	552		
Baskin town	Franklin	654		
Bastrop town	Morehouse	1,216	854	787
Baton Rouge city	East Baton Rouge	21,782	14,897	11,269
Bayou Sara town	West Feliciana	234	630	755
Bernice town	Union	662	781	
Berwick town	St. Mary	1,691	2,183	713
Bienville village	Bienville	478	606	263
Bogalusa city	Washington	8,245		
Bonita village	Morehouse	310	273	
Bossier City village	Bossier	1,094	775	
Boyce town	Rapides	1,060	865	832
Breaux Bridge village	St. Martin	1,171	1,339	654
Broussard town	Lafayette	692	499	290
Brusly Landing village	West Baton Rouge	400	390	
Bryceland village	Bienville	243		
Bunkie town	Avoyelles	1,743	1,765	873
Campti town	Natchitoches	670	664	
Carencro town	Lafayette	630	609	445
Cedar Grove village	Caddo	1,980		
Chatham village	Jackson	186	181	
Cheneyville village	Rapides	678	498	
Choudrant village	Lincoln	393		
Church Point town	Acadia	557	481	278
Clinton town	East Feliciana	701	918	960
Colfax town	Grant	1,449	1,049	190
Collinston village	Morehouse	897	333	
Columbia town	Caldwell	434	500	382
Cottonport town	Avoyelles	720	866	505
Coushatta town	Red River	962	564	600
Covington town	St. Tammany	2,942	2,601	1,205
Crowley city	Acadia	6,108	5,099	4,214
De Quincy town	Calcasieu	1,823	715	
De Ridder city [2]	Beauregard	3,535	2,100	
Delcambre village [3]	Iberia / Vermilion	443	308	
Delhi village	Richland	980	685	507
Denham Springs village	Livingston	500	574	
Dodson village	Winn	410	845	
Donaldsonville town	Ascension	3,745	4,090	4,105
Dubach village	Lincoln	726	714	
Duson village	Lafayette	192	120	
Echo village	Rapides	281	238	
Elton town	Jefferson Davis	995		
Erath town	Vermilion	713	575	215
Eros village	Jackson	1,184	898	
Estherwood village	Acadia	571	544	
Eunice town	St. Landry	3,272	1,684	316
Evergreen town	Avoyelles	262	299	322
Farmerville town	Union	632	598	458
Ferriday village	Concordia	1,044	577	
Franklin town	St. Mary	3,504	3,857	2,692
Franklinton town	Washington	964	814	236
Fullerton town	Vernon	2,412	1,238	
Gibsland town	Bienville	798	1,065	558
Gilbert town	Franklin	442		
Glenmora town	Rapides	2,298		
Grand Cane village	De Soto	378	485	385
Grand Coteau town	St. Landry	470	392	521
Grayson village	Caldwell	337		
Greensburg town	St. Helena	286	268	315
Gretna city	Jefferson	7,197		
Gueydan town	Vermilion	1,233	1,081	376
Hammond town	Tangipahoa	3,855	2,942	1,511
Harrisonburg village	Catahoula	399	361	303
Haynesville town [4]	Claiborne	903	663	
Homer city	Claiborne	3,305	1,855	1,157
Hornbeck town	Vernon	350	459	
Houma town	Terrebonne	5,160	5,024	3,212
Independence town	Tangipahoa	1,032	1,004	
Iota village	Acadia	802	769	
Jackson town	East Feliciana	2,320	2,146	2,012
Jeanerette town	Iberia	2,512	2,206	1,905
Jena village	La Salle	520	689	
Jennings town	Jefferson Davis	3,824	3,925	1,539
Jonesboro town	Jackson	837	1,134	
Jonesville village	Catahoula	1,020	287	
Junction City [5]	Claiborne / Union	322	396	389
Kaplan town	Vermilion	876	315	
Kenner town	Jefferson	1,882		
Kentwood town	Tangipahoa	3,059	3,609	1,313
Kinder town	Allen	1,148	635	
Krotz Springs village	St. Landry	247		
Lafayette city [2]	Lafayette	7,855	6,392	3,314
Lake Arthur town	Jefferson Davis	1,882	1,093	
Lake Charles city	Calcasieu	13,088	11,449	6,080
Lake Providence town	East Carroll	1,917	1,568	1,256
Lecompte town	Rapides	1,034	1,058	
Leesville town	Vernon	2,518	2,043	1,148
Leonville town	St. Landry	325		
Lockport village	Lafourche	803	669	401
Logansport town	De Soto	632	420	688
Longstreet town	De Soto	146		
Loreauville village	Iberia	439	291	
Lutcher town	St. James	1,700		
McNary village	Rapides	1,318		
Madisonville town	St. Tammany	1,103	1,028	779
Mamou village	Evangeline	649		
Mandeville town	St. Tammany	1,130	1,166	1,029
Mangham village	Richland	462	470	
Mansfield town	De Soto	2,564	1,799	847
Mansura town	Avoyelles	829	695	408
Many town	Sabine	663	683	354
Maringouin village	Iberville	399	447	
Marion village	Union	371	226	
Marksville town	Avoyelles	1,185	1,076	837
Melville town	St. Landry	958	1,093	517
Mer Rouge town	Morehouse	656	536	465
Mermentau village	Acadia	364	323	
Merryville town	Beauregard	2,993		
Minden town	Webster	6,105	3,002	1,561
Monroe city	Ouachita	12,675	10,209	5,428
Montgomery town	Grant	224	174	153
Mooringsport village	Caddo	992		
Moreauville town	Avoyelles	867	728	
Morgan City	St. Mary	5,429	5,477	2,332
Morganza village	Pointe Coupee	332	296	
Morrow village	St. Landry	283		
Morse village	Acadia	482	237	
Napoleonville town	Assumption	1,171	1,201	945
Natchitoches town	Natchitoches	3,388	2,532	2,588
New Iberia city	Iberia	6,278	7,499	6,845
New Orleans city	Orleans	387,219	339,075	287,104
New Roads town	Pointe Coupee	1,294	1,352	770
Newellton village	Tensas	541	424	
Noble village	Sabine	316	453	
Oak Grove village	West Carroll	700	398	
Oak Ridge town	Morehouse	318	332	348
Oakdale town	Allen	4,016		
Oberlin town	Allen	623	232	213
Olla town	La Salle	266	260	
Opelousas city	St. Landry	4,437	4,623	2,951
Palmetto village	St. Landry	168		
Parks village	St. Martin	766	466	
Patterson town	St. Mary	2,538	2,998	
Pearl River village	St. Tammany	364	277	
Pineville town	Rapides	2,188	1,212	617
Plain Dealing town	Bossier	655	474	258
Plaquemine town	Iberville	4,632	4,955	3,590
Plaucheville town	Avoyelles	335	380	
Pleasant Hill town	Sabine	554	442	300
Pollock town	Grant	353	675	637
Ponchatoula town	Tangipahoa	955	1,055	711
Port Allen village	West Baton Rouge	920		
Port Barre village	St. Landry	588		
Quitman village	Jackson	177	215	
Ramsay village	St. Tammany	139	425	
Rayne town	Acadia	2,720	2,247	1,007
Rayville town	Richland	1,499	1,079	
Reeves town	Allen	243		
Ringgold village	Bienville	335		

[1] Part in St. Landry Parish, 334 in 1920; part in St. Martin Parish, 74 in 1920. Returned in 1910 as located wholly in St. Landry Parish.
[2] Incorporated as a city since 1910.
[3] Part in Iberia Parish: 118 in 1920; 92 in 1910. Part in Vermilion Parish: 325 in 1920; 216 in 1910.
[4] Incorporated as a town since 1910.
[5] Part in Claiborne Parish: 63 in 1920; 100 in 1910; 116 in 1900. Part in Union Parish: 259 in 1920; 296 in 1910; 273 in 1900. Combined population of Junction City, Union County, Ark., and Junction City, Claiborne and Union Parishes, La.: 975 in 1920; 1,461 in 1910; 1,640 in 1900.

TABLE 3.—POPULATION OF INCORPORATED PLACES: 1920, 1910, AND 1900—Continued.

[The absence of population figures for 1910 or 1900 indicates that the place was incorporated at some date between the censuses, unless otherwise explained by footnote. Places which in 1910 were incorporated but, through surrender of charter or for other reasons, have no corporate existence in 1920 are not presented in this table.]

CITY, TOWN, OR VILLAGE.	Parish.	1920	1910	1900	CITY, TOWN, OR VILLAGE.	Parish.	1920	1910	1900
Robeline town	Natchitoches	495	438	464	Thibodaux town	Lafourche	3,526	3,824	3,253
Roseland town	Tangipahoa	603	586	.....	Tioga village	Rapides	585	633	.....
Rosepine village	Vernon	(1)	325	.....	Varnado village	Washington	275	.....	.....
Ruston town	Lincoln	3,389	3,377	1,324	Verda village	Grant	150	182	.....
St. Francisville town	West Feliciana	673	966	1,059	Vidalia town	Concordia	1,246	1,345	1,022
St. Joseph town	Tensas	734	740	717	Ville Platte town	Evangeline	1,364	603	163
St. Martinsville village	St. Martin	2,465	2,318	1,926	Vinton town	Calcasieu	1,441	.....	.....
Saline village	Bienville	390	346	.....	Vivian village	Caddo	1,864	826	.....
Scott village	Lafayette	324	239	.....	Walker village	Livingston	371	592	.....
Shreveport city	Caddo	43,874	28,015	16,013	Washington town	St. Landry	1,041	1,528	1,197
Sibley town	Webster	900	.....	.....	Waterproof town	Tensas	340	445	298
Simsboro village	Lincoln	290	282	.....	Welsh town	Jefferson Davis	1,456	1,250	320
Slaughter town	East Feliciana	215	287	259	West Monroe town	Ouachita	2,240	1,127	775
Slidell town	St. Tammany	2,958	2,188	1,129	Westwego village	Jefferson	(1)	.....	.....
South Highlands village	Caddo	612	.....	.....	White Castle town	Iberville	1,566	2,289	1,850
South Mansfield village	De Soto	441	.....	.....	Wilson town	East Feliciana	470	762	470
Spring Hill village	Webster	748	.....	.....	Winnfield town	Winn	2,975	2,925	.....
Sulphur town	Calcasieu	1,714	.....	.....	Winnsboro village	Franklin	1,176	821	.....
Sunset village	St. Landry	433	377	.....	Youngsville town	Lafayette	361	328	200
Tallulah village	Madison	1,316	847	.....	Zachary town	East Baton Rouge	524	419	465
Tangipahoa town	Tangipahoa	252	394	297	Zwolle town	Sabine	909	973	276

[1] Not returned separately in 1920.

TABLE 4.—POPULATION OF WARDS OF CITIES AND TOWNS HAVING 5,000 INHABITANTS OR MORE: 1920.

WARD.	1920	WARD.	1920	WARD.	1920	WARD.	1920
Alexandria city	17,510	**Gretna city** (Not reported by wards.)	7,197	**Monroe city**	12,675	**New Orleans city**—Con.	
Ward 1	3,112			Ward 1	2,334	Ward 5	27,387
Ward 2	4,044			Ward 2	3,040	Ward 6	17,944
Ward 3	3,290	**Houma town** (Not reported by wards.)	5,180	Ward 3	1,442	Ward 7	36,020
Ward 4	7,064			Ward 4	2,158	Ward 8	16,628
				Ward 5	942	Ward 9	28,306
Baton Rouge city	21,782			Ward 6	2,759	Ward 10	25,060
		Lafayette city (Not reported by wards.)	7,855			Ward 11	30,354
Ward 1	12,785			**Morgan City** (Not reported by wards.)	5,429	Ward 12	27,899
Ward 2	8,997					Ward 13	22,553
						Ward 14	20,700
Bogalusa city (Not reported by wards.)	8,245	**Lake Charles city**	13,088	**New Iberia city** (Not reported by wards.)	6,278	Ward 15	16,785
		Ward 1	2,199			Ward 16	10,633
		Ward 2	5,188			Ward 17	12,444
Crowley city	6,108	Ward 3	2,527	**New Orleans city**	387,219	**Shreveport city** (Not reported by wards.)	43,874
		Ward 4	3,174				
Ward 1	2,227			Ward 1	14,582		
Ward 2	874			Ward 2	17,678		
Ward 3	1,871	**Minden town** (Not reported by wards.)	6,105	Ward 3	44,199		
Ward 4	1,136			Ward 4	18,047		

TABLE 5.—URBAN AND RURAL POPULATION OF PARISHES: 1920, 1910, AND 1900.

[A minus sign (−) denotes decrease.]

PARISH.	POPULATION.						PER CENT URBAN IN TOTAL POPULATION.			PER CENT OF INCREASE IN—				Rural population per square mile: 1920.
	1920		1910		1900					Urban population.		Rural population.		
	Urban.	Rural.	Urban.	Rural.	Urban.	Rural.	1920	1910	1900	1910 to 1920.	1900 to 1910.	1910 to 1920.	1900 to 1910.	
Louisiana	**628,163**	**1,170,346**	**496,516**	**1,159,872**	**360,288**	**1,015,337**	**34.9**	**30.0**	**26.5**	**26.5**	**35.6**	**0.9**	**14.2**	**25.8**
Acadia	8,828	25,992	5,099	26,748	4,214	19,269	25.4	16.0	17.9	73.1	21.0	−2.8	38.8	40.2
Allen	4,016	14,366	.....	.....	.....	.....	21.8	.....	.....	.....	.....	.....	.....	21.7
Ascension	3,745	18,410	4,090	19,797	4,105	20,037	16.9	17.1	17.0	−8.4	−0.4	−7.0	−1.2	63.3
Beauregard	6,498	14,269	.....	.....	.....	.....	31.3	.....	.....	.....	.....	.....	.....	12.2
Caddo	43,874	39,391	28,015	30,185	16,013	28,486	52.7	48.1	36.0	56.6	75.0	30.5	6.0	44.8
Calcasieu	13,088	19,719	15,374	47,393	6,680	23,748	39.9	24.5	22.0	−14.9	130.1	−58.4	99.6	18.2
Claiborne	3,305	24,580	.....	25,050	.....	23,029	11.9	.....	.....	.....	.....	−1.9	8.8	31.6
De Soto	2,564	26,812	.....	27,689	.....	25,063	8.7	.....	.....	.....	.....	−3.2	10.5	30.7
East Baton Rouge	21,782	22,731	14,897	19,683	11,269	19,884	48.9	43.1	36.2	46.2	32.2	15.5	−1.0	50.0
Iberia	8,790	18,065	7,499	23,763	6,815	22,200	32.7	24.0	23.5	17.2	10.0	−24.0	7.0	30.7
Iberville	4,632	22,174	4,955	25,999	3,590	23,416	17.3	16.0	13.3	−6.5	38.0	−14.7	11.0	38.0
Jefferson	7,197	14,366	.....	18,247	.....	15,321	33.4	.....	.....	.....	.....	−21.3	19.1	33.7
Jefferson Davis	3,824	15,175	.....	.....	.....	.....	20.1	.....	.....	.....	.....	.....	.....	20.8
Lafayette	7,855	22,986	6,392	22,341	3,314	19,511	25.5	22.2	14.5	22.9	92.9	2.9	14.5	82.4
Lafourche	3,526	26,818	3,824	29,287	3,253	25,629	11.6	11.5	11.3	−7.8	17.6	−8.4	14.3	27.1
Lincoln	3,389	13,573	3,377	15,108	.....	15,898	20.0	18.3	.....	0.4	.....	−10.2	−5.0	28.8
Natchitoches	3,388	35,214	2,532	33,923	.....	33,216	8.8	6.9	.....	33.8	.....	3.8	2.1	27.3
Orleans	387,219	.....	339,075	.....	287,104	.....	100.0	100.0	100.0	14.2	18.1	.....	.....	.....
Ouachita	12,675	17,644	10,209	15,621	5,428	15,519	41.8	39.5	25.9	24.2	88.1	13.0	0.7	27.5
Rapides	17,510	41,934	11,213	33,332	5,648	33,930	29.5	25.2	14.3	56.2	98.5	25.8	−1.8	30.6
St. Landry	7,709	43,988	4,623	62,038	2,951	49,955	14.9	6.9	5.6	66.8	56.7	29.1	24.2	64.6
St. Mary	11,471	19,283	12,332	27,036	2,692	31,453	37.3	31.3	7.9	−7.0	358.1	−28.7	−14.0	30.5
St. Tammany	5,960	14,745	2,601	16,316	.....	13,335	28.6	13.7	.....	126.8	.....	−9.6	22.4	16.3
Tangipahoa	6,914	24,526	6,551	22,609	.....	17,625	22.0	22.5	.....	5.5	.....	8.5	28.3	31.0
Terrebonne	5,160	21,814	5,024	23,296	3,212	21,252	19.1	17.7	13.1	2.7	56.4	−6.4	9.6	12.4
Vermilion	3,461	23,021	2,997	23,483	.....	20,705	13.1	11.0	.....	19.1	.....	−2.0	13.4	19.0
Vernon	2,518	17,975	.....	17,384	.....	10,327	12.3	.....	.....	.....	.....	3.4	68.3	13.1
Washington	8,245	15,919	.....	18,886	.....	9,628	34.1	.....	.....	.....	.....	−15.7	96.2	24.3
Webster	6,105	18,602	3,002	16,184	.....	15,125	24.7	15.6	.....	103.4	.....	14.9	7.0	30.5
Winn	2,975	13,144	2,925	15,432	.....	9,648	18.5	15.9	.....	1.7	.....	−14.8	60.0	13.6
All other parishes [1]	.....	523,110	.....	503,042	.....	452,128	.....	.....	.....	.....	.....	4.0	11.3	24.4

[1] Comprises all parishes in which there were no incorporated places having 2,500 inhabitants or more in 1920. These parishes are Assumption, Avoyelles, Bienville, Bossier, Caldwell, Cameron, Catahoula, Concordia, East Carroll, East Feliciana, Evangeline, Franklin, Grant, Jackson, La Salle, Livingston, Madison, Morehouse, Plaquemines, Pointe Coupee, Red River, Richland, Sabine, St. Bernard, St. Charles, St. Helena, St. James, St. John the Baptist, St. Martin, Tensas, Union, West Baton Rouge, West Carroll, and West Feliciana.

WASHINGTON : GOVERNMENT PRINTING OFFICE : 1921

FOURTEENTH CENSUS OF THE UNITED STATES: 1920

DEPARTMENT OF COMMERCE

BULLETIN

BUREAU OF THE CENSUS
SAM. L. ROGERS, DIRECTOR

POPULATION : MAINE

NUMBER OF INHABITANTS, BY COUNTIES AND MINOR CIVIL DIVISIONS

Prepared under the supervision of WM. C. HUNT, Chief Statistician for Population

CONTENTS.

SUMMARY TABLES. Page.
Population of Maine: 1790 to 1920 1
Population of principal cities from earliest census to 1920 2
Urban and rural population: 1920, 1910, and 1900 2
MAPS.
Increase or decrease in total and rural population, by counties: 1910 to 1920 3
Density of total and rural population, by counties: 1920 4

DETAILED TABLES. Page.
1. Area and population of counties: 1850 to 1920 5
2. Population of counties by minor civil divisions: 1920, 1910, and 1900 5
3. Population of incorporated places: 1920, 1910, and 1900 10
4. Population of wards of cities and villages having 5,000 inhabitants or more: 1920 10
5. Urban and rural population of counties: 1920, 1910, and 1900 11

TOTAL POPULATION, INCREASE, AND DISTRIBUTION.

Population of the state.—Maine, originally a part of Massachusetts, was admitted to the Union as a separate state, the twenty-third, on March 15, 1820. According to the Fourteenth Census, taken as of January 1, 1920, its population is 768,014, which represents an increase of 25,643, or 3.5 per cent, over the 1910 figure. During the same period the population of the United States increased by 14.9 per cent. The following summary shows the population of Maine from 1790, the year to which the first Federal census related, to 1920, inclusive, together with the number and per cent of increase for each decade, in comparison with the per cent of increase for the United States as a whole:

POPULATION OF MAINE: 1790 TO 1920.

[A minus sign (−) denotes decrease.]

CENSUS YEAR.	Population.	INCREASE OVER PRECEDING CENSUS.		Per cent of increase for the United States.
		Number.	Per cent.	
1920	768,014	25,643	3.5	14.9
1910	742,371	47,905	6.9	21.0
1900	694,466	33,380	5.0	20.7
1890	661,086	12,150	1.9	25.5
1880	648,936	22,021	3.5	30.1
1870	626,915	−1,364	−0.2	22.6
1860	628,279	45,110	7.7	35.6
1850	583,169	81,376	16.2	35.9
1840	501,793	102,338	25.6	32.7
1830	399,455	101,120	33.9	33.5
1820	298,335	69,630	30.4	33.1
1810	228,705	76,986	50.7	36.4
1800	151,719	55,179	57.2	35.1
1790	96,540	.....	.....	.....

Counties.—Maine has 16 counties, of which 11 show increases and 5 decreases as compared with 1910. (See Table 1.) Changes in the boundaries of Hancock and Knox Counties were made between the Thirteenth and Fourteenth Census dates.

Density of population.—The total land area of the state is 29,895 square miles. The average number of inhabitants to the square mile in 1920 is 25.7 (see Table 1), as against 24.8 in 1910 and 23.2 in 1900.

Minor civil divisions.—The political units into which the counties are divided are collectively termed "minor civil divisions." The counties of Maine are made up of 907 primary divisions, comprising 20 cities, 434 towns, 359 townships, 69 plantations, 12 grants, 5 gores, 3 surpluses, 2 tracts, and 3 islands. Of these primary divisions, 182—176 townships, 2 surpluses, 2 grants, 1 gore, and 1 tract—have not been reported as having any inhabitants in the last three censuses. In addition, the minor civil divisions of Maine include 24 villages, or secondary divisions, which form parts of the towns in which they are located. (See Table 2.)

Cities.—Maine has 20 cities, of which Portland, with a population of 69,272, is the largest. Two other cities, Bangor and Lewiston, have over 25,000 inhabitants each, and in 5 cities the population is between 10,000 and 25,000. (See Tables 3 and 4.)

The following summary shows, for each city having 10,000 or more inhabitants in 1920, the population at each census for which figures are available, together with the number and per cent of increase during the preceding decade:

POPULATION OF PRINCIPAL CITIES FROM EARLIEST CENSUS TO 1920.

[A minus sign (−) denotes decrease.]

City and census year.	Population.	Increase over preceding census. Number.	Increase over preceding census. Per cent.
Auburn:			
1920	16,985	1,921	12.8
1910	15,064	2,113	16.3
1900	12,951	1,701	15.1
1890	11,250	1,695	17.7
1880	9,555	3,386	54.9
1870	6,169	2,147	53.4
1860	4,022	1,182	41.6
1850	2,840	.....	.....
Augusta:			
1920	14,114	903	6.8
1910	13,211	1,528	13.1
1900	11,683	1,156	11.0
1890	10,527	1,862	21.5
1880	8,665	857	11.0
1870	7,808	199	2.6
1860	7,609	−616	−7.5
1850	8,225	2,911	54.8
1840	5,314	1,334	33.5
1830	3,980	1,523	62.0
1820	2,457	652	36.1
1810	1,805	589	48.4
1800	1,216	.....	.....
Bangor:			
1920	25,978	1,175	4.7
1910	24,803	2,953	13.5
1900	21,850	2,747	14.4
1890	19,103	2,247	13.3
1880	16,856	−1,433	−7.8
1870	18,289	1,882	11.5
1860	16,407	1,975	13.7
1850	14,432	5,805	67.3
1840	8,627	5,760	200.9
1830	2,867	1,646	134.8
1820	1,221	371	43.6
1810	850	573	206.9
1800	277	.....	.....
Bath:			
1920	14,731	5,335	56.8
1910	9,396	−1,081	−10.3
1900	10,477	1,754	20.1
1890	8,723	849	10.8
1880	7,874	503	6.8
1870	7,371	−656	−8.2
1860	8,076	56	0.7
1850	8,020	2,879	56.0
1840	5,141	1,368	36.3
1830	3,773	747	24.7
1820	3,026	535	21.5
1810	2,491	1,266	103.3
1800	1,225	276	29.1
1790	949	.....	.....
Biddeford:			
1920	18,008	929	5.4
1910	17,079	934	5.8
1900	16,145	1,702	11.8
1890	14,443	1,792	14.2
1880	12,651	2,369	23.0
1870	10,282	933	10.0
1860	9,349	3,254	53.4
1850	6,095	3,521	136.8
1840	2,574	579	29.0
1830	1,995	257	14.8
1820	1,738	175	11.2
1810	1,563	260	20.0
1800	1,303	285	28.0
1790	1,018	.....	.....
Lewiston:			
1920	31,791	5,544	21.1
1910	26,247	2,486	10.5
1900	23,761	2,060	9.5
1890	21,701	2,618	13.7
1880	19,083	5,483	40.3
1870	13,600	6,176	83.2
Lewiston—Continued.			
1860	7,424	3,840	107.1
1850	3,584	1,783	99.0
1840	1,801	252	16.3
1830	1,549	237	18.1
1820	1,312	279	27.0
1810	1,033	85	9.0
1800	948	.....	.....
Portland:			
1920	69,272	10,701	18.3
1910	58,571	8,426	16.8
1900	50,145	13,720	37.7
1890	36,425	2,615	7.7
1880	33,810	2,397	7.6
1870	31,413	5,072	19.3
1860	26,341	5,526	26.5
1850	20,815	5,597	36.8
1840	15,218	2,620	20.8
1830	12,598	4,017	46.8
1820	8,581	1,412	19.7
1810	7,169	3,347	87.6
1800	3,822	1,582	70.6
1790	2,240	.....	.....
Waterville:			
1920	13,351	1,893	16.5
1910	11,458	1,981	20.9
1900	9,477	2,370	33.3
1890	7,107	2,435	52.1
1880	4,672	−180	−3.7
1870	4,852	462	10.5
1860	4,390	426	10.7
1850	3,964	993	33.4
1840	2,971	755	34.1
1830	2,216	497	28.9
1820	1,719	405	30.8
1810	1,314	.....	.....

Urban and rural population.—The Census Bureau defines urban population as that residing in cities and other incorporated places having 2,500 inhabitants or more, and rural population as that residing outside such incorporated places.

The following summary presents, for the last three censuses, figures showing the urban and rural population of the state distributed among places grouped according to specified limits of population. The classification for each census is based upon the population of the various places as shown by the returns of that census. As a result, the figures for each census covered by the table do not relate to exactly the same urban and rural territory, respectively, as those for the other two censuses, since some territory which was rural in a certain census year may have become urban at the next census, or the reverse change may have occurred. The proportion of the population of Maine living in places of 2,500 or more increased from 33.5 per cent in 1900 to 35.3 per cent in 1910 and to 39 per cent in 1920.

URBAN AND RURAL POPULATION: 1920, 1910, AND 1900.

Class of places.	1920 Number of places.	1920 Population.	1910 Number of places.	1910 Population.	1900 Number of places.	1900 Population.	Per cent of total population. 1920	1910	1900
Total population	.....	768,014	.....	742,371	.....	694,466	100.0	100.0	100.0
Urban territory	**25**	**299,569**	**24**	**262,248**	**22**	**232,827**	**39.0**	**35.3**	**33.5**
Cities and villages of—									
50,000 inhabitants or more	1	69,272	1	58,571	1	50,145	9.0	7.9	7.2
25,000 to 50,000 inhabitants	2	57,769	1	26,247	.....	.....	7.5	3.5	.....
10,000 to 25,000 inhabitants	5	77,189	5	81,615	6	96,867	10.1	11.0	13.9
5,000 to 10,000 inhabitants	11	76,095	11	74,084	10	66,759	9.9	10.0	9.6
2,500 to 5,000 inhabitants	6	19,244	6	21,731	5	19,056	2.5	2.9	2.7
Rural territory	.....	**468,445**	.....	**480,123**	.....	**461,639**	**61.0**	**64.7**	**66.5**
Villages of less than 2,500 inhabitants	19	19,049	17	18,929	18	20,578	2.5	2.5	3.0
Other rural territory	.....	449,396	.....	461,194	.....	441,061	58.5	62.1	63.5

PER CENT OF INCREASE OR DECREASE OF POPULATION OF MAINE, BY COUNTIES: 1910–1920.

Rural population is defined as that residing outside of incorporated places having 2,500 inhabitants or more.

TOTAL POPULATION.

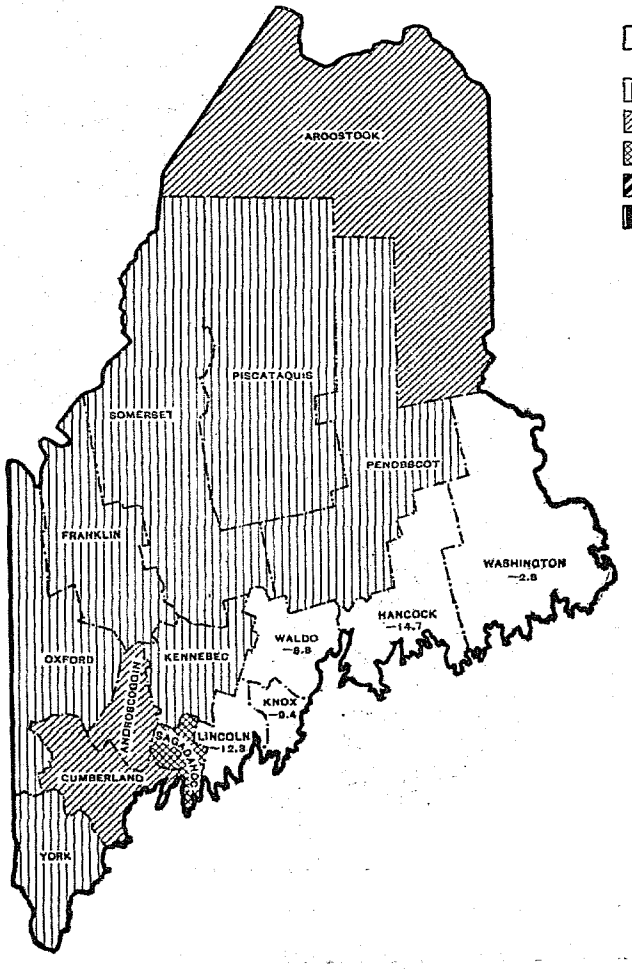



RURAL POPULATION.

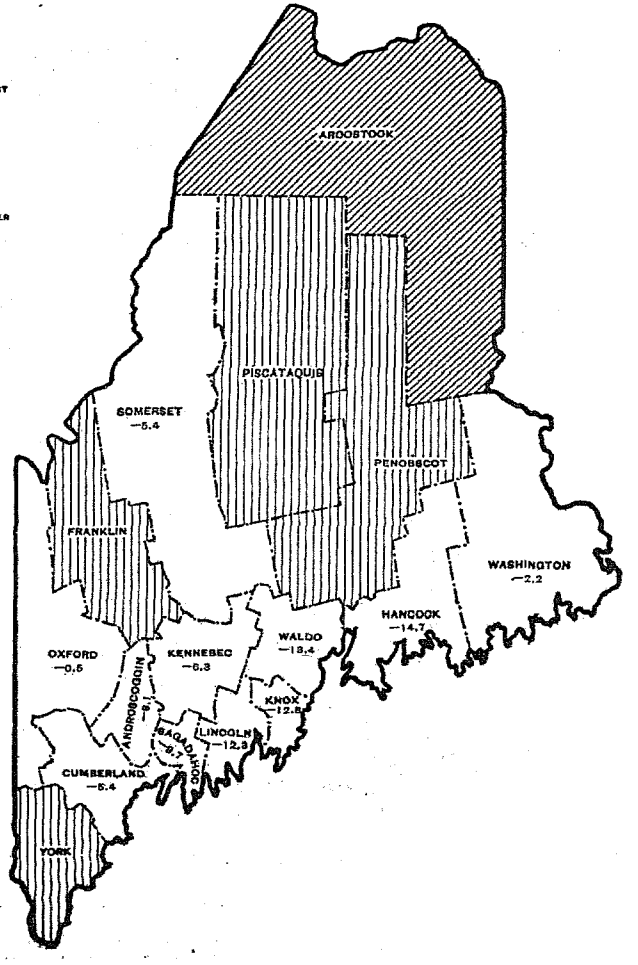

DENSITY OF POPULATION OF MAINE, BY COUNTIES: 1920.

Rural population is defined as that residing outside of incorporated places having 2,500 inhabitants or more.

TOTAL POPULATION.

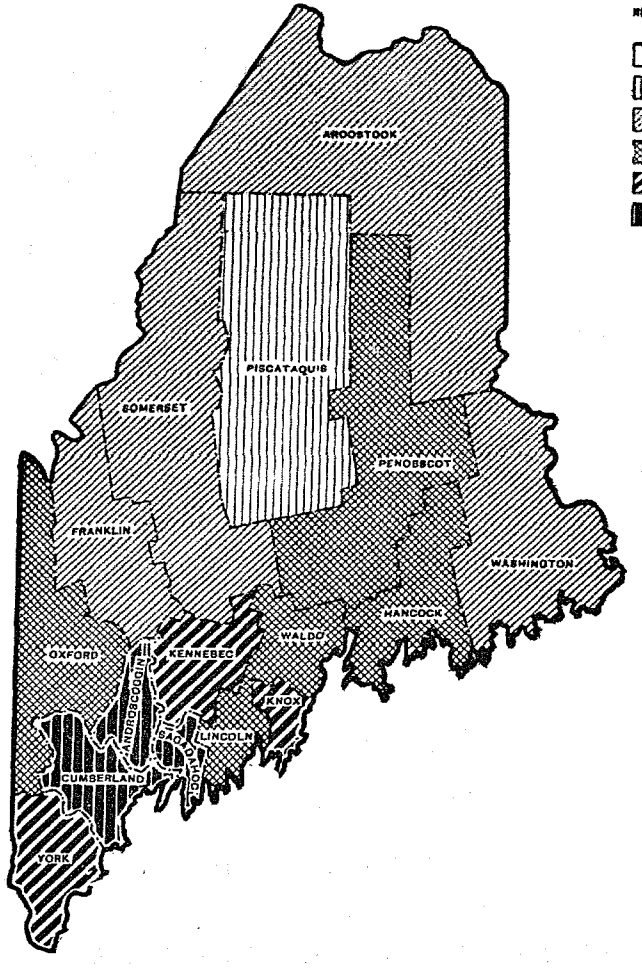

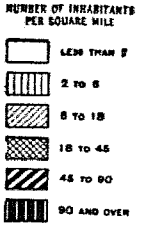

RURAL POPULATION.

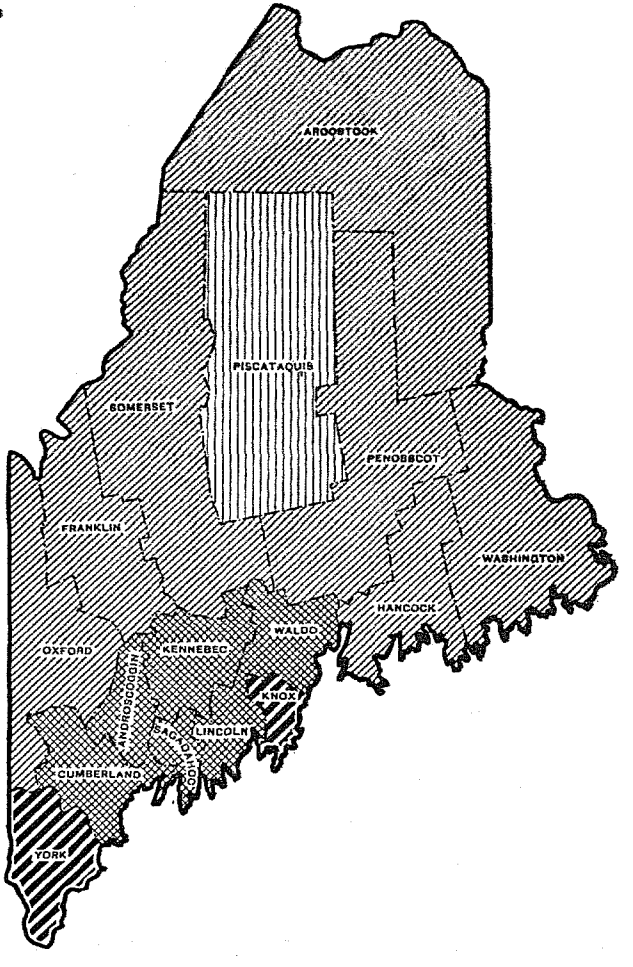

TABLE 1.—AREA AND POPULATION OF COUNTIES: 1850 TO 1920.

[A minus sign (−) denotes decrease.]

COUNTY.	Land area in square miles: 1920.	POPULATION. 1920 Total.	1920 Per square mile.	1910	1900	1890	1880	1870	1860	1850	Per cent of increase. 1910 to 1920.	1900 to 1910.	1890 to 1900.
Maine	**29,895**	**768,014**	**25.7**	**742,371**	**694,466**	**661,086**	**648,936**	**626,915**	**628,279**	**583,169**	**3.5**	**6.9**	**5.0**
Androscoggin [1]	459	65,796	143.3	59,822	54,242	48,968	45,042	35,866	29,726	.....	10.0	10.3	10.8
Aroostook [1]	6,453	81,728	12.7	74,664	60,744	49,589	41,700	29,609	22,479	12,529	9.5	22.9	22.5
Cumberland [1]	853	124,376	145.8	112,014	100,689	96,949	86,359	82,021	75,591	79,538	11.0	11.2	10.7
Franklin	1,789	19,825	11.1	19,119	18,444	17,053	18,189	18,807	20,403	20,027	3.7	3.7	8.2
Hancock [1]	1,522	30,361	19.9	35,575	37,241	37,312	38,129	36,495	37,757	34,372	−14.7	−4.5	−0.2
Kennebec [1]	879	63,844	72.6	62,863	59,117	57,012	53,058	53,203	55,655	62,521	1.6	6.3	3.7
Knox [1]	351	26,245	74.8	28,981	30,406	31,473	32,863	30,823	32,716	.....	−9.4	−4.7	−3.4
Lincoln [1]	457	15,976	35.0	18,216	19,669	21,996	24,821	25,597	27,860	74,875	−12.3	−7.4	−10.6
Oxford	1,980	37,700	19.0	36,256	32,238	30,586	32,627	33,488	36,698	39,763	4.0	12.5	5.4
Penobscot [1]	3,258	87,684	26.9	85,285	76,246	72,865	70,476	75,150	72,731	63,089	2.8	11.9	4.6
Piscataquis	3,770	20,554	5.5	19,887	16,949	16,134	14,872	14,403	15,632	14,735	3.4	17.3	5.1
Sagadahoc [1]	250	23,021	92.1	18,574	20,330	19,452	19,272	18,803	21,790	.....	23.9	−8.6	4.5
Somerset	3,633	37,171	10.2	36,301	33,849	32,627	32,333	34,611	36,753	35,581	2.4	7.2	3.7
Waldo [1]	724	21,328	29.5	23,383	24,185	27,759	32,463	34,522	38,447	47,230	−8.8	−3.3	−12.9
Washington [1]	2,528	41,709	16.5	42,905	45,232	44,482	44,484	43,343	42,534	38,811	−2.8	−5.1	1.7
York	989	70,696	71.5	68,526	64,885	62,829	62,257	60,174	62,107	60,098	3.2	5.6	3.3

[1] CHANGES IN BOUNDARIES, ETC.:

ANDROSCOGGIN.—Organized from parts of Cumberland, Kennebec, and Lincoln in 1854.

AROOSTOOK.—Part annexed to Washington in 1885; part of Penobscot annexed in 1889.

CUMBERLAND.—Part taken to form part of Androscoggin in 1854.

HANCOCK.—Part annexed to Knox in 1913.

KENNEBEC.—Part taken to form part of Androscoggin in 1854; part annexed to Waldo in 1873.

KNOX.—Organized from parts of Lincoln and Waldo in 1860; part of Hancock annexed in 1913.

LINCOLN.—Parts taken to form Sagadahoc and part of Androscoggin in 1854; part taken to form part of Knox in 1860.

PENOBSCOT.—Part annexed to Aroostook in 1889.

SAGADAHOC.—Organized from part of Lincoln in 1854.

WALDO.—Part taken to form part of Knox in 1860; part of Kennebec annexed in 1873.

WASHINGTON.—Part of Aroostook annexed in 1885.

TABLE 2.—POPULATION OF COUNTIES BY MINOR CIVIL DIVISIONS: 1920, 1910, AND 1900.

[The absence of population figures for any year indicates that no population was reported for the census taken in that year. For changes in boundaries, etc., between 1910 and 1920, see footnotes; for those between 1900 and 1910, see Reports of the Thirteenth Census: 1910, Vol. II, Table 1, p. 801. For population of incorporated places, see Table 3.]

MINOR CIVIL DIVISION.	1920	1910	1900
Androscoggin County	**65,796**	**59,822**	**54,242**
Auburn city	16,985	15,064	12,651
Durham town	1,144	1,625	1,230
East Livermore town	2,636	2,641	2,129
Greene town	670	773	826
Leeds town	840	990	1,065
Lewiston city	31,791	26,247	23,761
Lisbon town	4,091	4,116	3,603
Livermore town	1,064	1,100	1,125
Mechanic Falls town	1,614	1,678	1,687
Minot town	726	786	808
Poland town	1,399	1,382	1,648
Turner town	1,382	1,708	1,842
Wales town	428	499	436
Webster town	1,026	1,213	1,131
Aroostook County	**81,728**	**74,664**	**[1] 60,744**
Allagash plantation	359	245	190
Amity town	393	375	404
Ashland town	2,391	2,173	1,080
Bancroft town	315	344	318
Benedicta town	268	292	350
Blaine town	1,117	1,013	954
Bridgewater town	1,212	1,238	1,179
Caribou town	6,018	5,377	4,758
Cary plantation	327	340	400
Castle Hill town	571	532	567
Caswell plantation	558	529	368
Chapman town [1]	490	426	285
Connor town [1]	585	609	453
Crystal town	508	502	370
Cyr plantation	479	531	502
Dyer Brook town	385	281	280
E plantation (Twp. E. R. 2)	97	126	44
Eagle Lake town	1,772	1,421	406
Easton town	1,451	1,300	1,215
Fort Fairfield town, including Fort Fairfield village	4,551	4,381	4,181
Fort Kent town [1]	4,237	3,710	2,528
Frenchville town	1,586	1,414	1,316
Garfield plantation	142	121	111
Glenwood plantation	87	128	178
Grand Isle town	1,352	1,317	1,104
Hamlin plantation	602	657	574
Hammond plantation	132	115	116
Haynesville town	349	272	316
Aroostook County—Continued.			
Hersey town	245	186	199
Hodgdon town	1,070	1,153	1,130
Houlton town	6,191	5,845	4,686
Island Falls town	1,683	1,686	1,063
Limestone town	1,506	1,293	1,131
Linneus town	706	809	834
Littleton town	1,049	1,026	956
Ludlow town	375	412	394
Macwahoc plantation	131	147	153
Madawaska town	1,933	1,831	1,698
Mapleton town	1,128	1,120	853
Mars Hill town	1,783	1,511	1,183
Masardis town	690	650	438
Merrill town [1]	361	393	298
Molunkus township	102	88	74
Monticello town	1,268	1,297	1,332
Moro plantation	181	215	217
Nashville plantation	39	27	32
New Canada plantation	573	590	419
New Limerick town	412	481	600
New Sweden town	964	905	867
Oakfield town	1,016	928	860
Orient town	170	187	208
Oxbow plantation	198	181	153
Perham town	659	785	580
Portage Lake town	721	500	241
Presque Isle town, including Presque Isle village	5,581	5,179	3,804
Reed plantation	639	537	399
St. Agatha town	1,669	1,533	1,396
St. Francis plantation	1,241	918	568
St. John plantation	549	571	371
Sherman town	1,134	1,053	980
Silver Ridge plantation	164	155	168
Smyrna town	460	411	411
Stockholm town [1]	1,038	715	191
Van Buren town	4,594	3,065	1,878
Wade town [1]	383	318	271
Wallagrass plantation	1,144	1,004	784
Washburn town	1,870	1,582	1,225
Westfield town	798	689	259
Westmanland plantation	101	104	100

[1] AROOSTOOK.—County total for 1900 includes population (433) of Sheridan township, annexed to Ashland town between 1900 and 1910. The following towns (formerly plantations), organized as towns since 1910: Chapman, Connor, Eagle Lake, Merrill, Stockholm, and Wade.

TABLE 2.—POPULATION OF COUNTIES BY MINOR CIVIL DIVISIONS: 1920, 1910, AND 1900—Continued.

[The absence of population figures for any year indicates that no population was reported for the census taken in that year. For changes in boundaries, etc., between 1910 and 1920, see footnotes; for those between 1900 and 1910, see Reports of the Thirteenth Census: 1910, Vol. II, Table 1, p. 801. For population of incorporated places, see Table 3.]

MINOR CIVIL DIVISION.	1920	1910	1900
Aroostook County—Continued.			
Weston town	433	390	367
Winterville plantation	353	267	124
Woodland town	1,120	1,161	1,096
Township A, range 2	10	15	11
Township C, range 2	71	17	26
Township D, range 2	11	47	.....
Township 1, range 4 (North Yarmouth Academy grant)	7	.....	.....
Township 1, range 5	.....	17	3
Township 3, range 2	4	8	8
Township 3, range 3	15	2	.....
Township 4, range 3	37	.....	.....
Township 7, range 3	.....	19	34
Township 7, range 4	.....	31	.....
Township 7, range 5	8	19	21
Township 8, range 3	.....	16	.....
Township 8, range 4	122	23	111
Township 8, range 5	.....	14	.....
Township 9, range 3	12	.....	.....
Township 9, range 4	151	102	23
Township 9, range 5	21	.....	26
Township 11, range 4	17	89	.....
Township 11, range 14	9	.....	.....
Township 12, range 13	12	.....	3
Township 12, range 15	2	.....	.....
Township 13, range 14	5	14	.....
Township 13, range 15	19	.....	31
Township 14, range 6	13	18	21
Township 14, range 11	6	.....	.....
Township 14, range 14	4	10	.....
Township 14, range 16	31	.....	27
Township 15, range 5	51	.....	.....
Township 15, range 6	.....	74	38
Township 15, range 11	19	6	28
Township 15, range 15	11	.....	.....
Township 16, range 4	10	6	.....
Township 16, range 12	24	25	39
Township 17, range 4	172	236	101
Township 17, range 5	.....	180	144
Township 18, range 10	35	9	78
Township 18, range 11	4	.....	.....
Township 20, range 12	56	.....	.....
Cumberland County	**124,376**	**112,014**	**100,689**
Baldwin town	700	791	821
Bridgton town, including Bridgton village	2,546	2,660	2,868
Brunswick town, including Brunswick village	7,261	6,621	6,806
Cape Elizabeth town	1,534	1,857	887
Casco town	685	688	783
Cumberland town	1,150	1,403	1,404
Falmouth town	1,542	1,488	1,511
Freeport town, including Freeport village	2,488	2,460	2,339
Gorham town	2,870	2,822	2,540
Gray town	1,139	1,270	1,388
Harpswell town	1,242	1,650	1,750
Harrison town	901	967	969
Naples town	514	736	813
New Gloucester town	1,384	1,228	1,162
North Yarmouth town	590	686	642
Otisfield town	581	632	728
Portland city	69,272	58,571	50,145
Pownal town	514	625	592
Raymond town	500	677	823
Scarborough town	1,832	1,945	1,865
Sebago town	541	536	576
South Portland city	9,254	7,471	6,287
Standish town	1,735	1,637	1,504
Westbrook city	9,453	8,281	7,283
Windham town	1,932	1,954	1,929
Yarmouth town	2,216	2,358	2,274
Franklin County	**19,825**	**19,119**	**[2] 18,444**
Avon town	384	380	448
Carthage town	282	292	334
Chesterville town	586	627	709
Coburn gore [2]	7	.....	.....
Coplin plantation	177	81	70
Dallas plantation	365	166	172
Eustis town	589	508	436
Farmington town, including Farmington village	3,197	3,210	3,288
Freeman town	222	334	397
Industry town	431	465	553
Jay town	3,152	2,987	2,758
Jerusalem township	31	27	35
Kingfield town	975	927	693
Lang plantation	99	62	87
Lowelltown township [2]	101	173	90
Madrid town	258	264	326
Mount Abraham township	.....	.....	4
New Sharon town	885	955	946
New Vineyard town	471	543	584
Perkins plantation	24	67	63
Franklin County—Continued.			
Phillips town, including Phillips village	1,353	1,423	1,399
Rangeley plantation	159	190	98
Rangeley town, including Rangeley village	1,028	1,154	961
Redington township	76	7	113
Salem town	158	181	195
Sandy River plantation	97	78	21
Strong town	779	720	637
Temple town	425	403	394
Washington township	15	23	20
Weld town	521	574	738
Wilton town	2,505	2,143	1,647
Township D	11	2	.....
Township 1, range 5 (Jim Pond)	4	3	.....
Township 2, range 5 (Alder Stream)	265	8	3
Township 2, range 6 [2] (Chain of Ponds)	6	12	5
Township 2, range 8	.....	.....	73
Township 3, range 3 (Davis)	.....	5	.....
Township 3, range 4 (Stetson)	133	8	.....
Township 3, range 5 (Seven Ponds)	5	10	.....
Township 4, range 2 (Crocker)	18	46	35
Township 4, range 3 (south half)	31	48	33
Township 6 (Berlin)	.....	13	22
Hancock County [3]	**30,361**	**[3] 35,575**	**[3] 37,241**
Amherst town	198	275	304
Aurora town	95	114	152
Bar Harbor town [3]	3,622	4,441	4,379
Bluehill town	1,564	1,462	1,828
Brooklin town	856	936	936
Brooksville town	1,019	1,176	1,171
Bucksport town	1,906	2,216	2,339
Castine town	743	933	925
Cranberry Isles town	410	399	374
Dedham town	286	353	327
Deer Isle town [3]	1,718	1,946	2,047
Eastbrook town	204	213	248
Ellsworth city	3,058	3,549	4,297
Franklin town	925	1,161	1,201
Gouldsboro town	1,282	1,349	1,259
Hancock town	770	843	900
Lamoine town	327	482	594
Long Island plantation [3]	164	107	174
Mariaville town	131	171	218
Mount Desert town	1,497	1,569	1,600
Orland town	910	1,224	1,251
Otis town	122	115	152
Penobscot town	870	985	1,156
Plantation 21	41	39	58
Plantation 33	49	51	82
Sedgwick town	830	909	902
Sorrento town	140	147	117
Southwest Harbor town	824	888	.....
Stonington town	1,353	2,038	1,648
Sullivan town	916	1,132	1,034
Surry town	658	734	900
Swans Island town [3]	566	749	758
Tremont town	1,029	1,116	2,010
Trenton town	314	354	459
Verona town	233	229	234
Waltham town	154	182	192
Winter Harbor town	503	590	571
Township 7 [3]	19	14	28
Township 8 [3]	21	19	17
Township 9	.....	1	.....
Township 10	16	13	19
Township 22	.....	.....	3
Township 28	.....	17	10
Township 32	18	17	12
Township 39	.....	.....	75
Kennebec County	**63,844**	**62,863**	**59,117**
Albion town	900	922	878
Augusta city	14,114	13,211	11,683
Belgrade town	957	1,037	1,058
Benton town	1,108	1,194	1,097
Chelsea town	2,050	3,216	3,092
China town	1,257	1,297	1,380
Clinton town	1,230	1,268	1,398
Farmingdale town	819	823	848
Fayette town	523	533	560
Gardiner city	5,475	5,311	5,501
Hallowell city	2,764	2,864	2,714
Litchfield town	815	964	1,057
Manchester town	485	601	518
Monmouth town	1,372	1,386	1,236
Mount Vernon town	745	898	906
Oakland town	2,473	2,257	1,913
Pittston town, including East Pittston village	816	954	1,177

[2] FRANKLIN.—County total for 1900 includes population (57) of Greenvale plantation, annexed to Sandy River plantation between 1900 and 1910. Coburn gore returned with township 2, range 6 (Chain of Ponds), and Lowelltown (returned as Lowell plantation), organized as a township since 1910.

[3] HANCOCK.—County totals for 1910 and 1900 include population (160 in 1910, 182 in 1900) of Isle au Haut town, annexed to Knox County since 1910, and of the following islands returned independently in 1910: Bear, Butter, Eagle, Hog, and Pumpkin (combined population 40 in 1910; 38 in 1900), returned with Deer Isle town in 1920; Mount Desert Rock (10 in 1910), with Long Island plantation in 1920; and Marshalls (14 in 1910), with Swans Island town in 1920. Bar Harbor town changed from Eden since 1910. Plantation organizations of towns [illegible] discontinued since 1910.

TABLE 2.—POPULATION OF COUNTIES BY MINOR CIVIL DIVISIONS: 1920, 1910, AND 1900—Continued.

[The absence of population figures for any year indicates that no population was reported for the census taken in that year. For changes in boundaries, etc., between 1910 and 1920, see footnotes; for those between 1900 and 1910, see Reports of the Thirteenth Census: 1910, Vol. II, Table 1, p. 801. For population of incorporated places, see Table 3.]

MINOR CIVIL DIVISION.	1920	1910	1900
Kennebec County—Continued.			
Randolph town	1,145	1,017	1,077
Readfield town	911	996	994
Rome town	436	440	420
Sidney town	958	927	1,068
Unity plantation	46	56	50
Vassalboro town	1,936	2,077	2,062
Vienna town	366	403	406
Waterville city	13,351	11,458	9,477
Wayne town	458	595	707
West Gardiner town	553	629	693
Windsor town	599	706	782
Winslow town	3,280	2,709	2,277
Winthrop town	1,902	2,114	2,088
Knox County [4]	**26,245**	**28,981**	**30,406**
Appleton town	683	842	975
Camden town	3,403	3,015	2,825
Criehaven plantation	63	46	47
Cushing town	416	535	604
Friendship town	696	776	814
Hope town	424	497	599
Hurricane Isle township [4]	11	256	257
Isle au Haut town [4]	102	.....	.....
Matinicus Isle plantation	140	179	184
Muscle Ridge township [4]	36	67	72
North Haven town	510	536	551
Rockland city	8,109	8,174	8,150
Rockport town	1,774	2,022	2,314
St. George town	1,654	2,201	2,206
South Thomaston town	947	1,438	1,426
Thomaston town	2,019	2,205	2,688
Union town	1,133	1,233	1,248
Vinalhaven town	1,965	2,334	2,358
Warren town	1,500	1,812	2,069
Washington town	660	814	1,019
Lincoln County	**15,976**	**18,216**	**19,669**
Alna town	320	457	444
Boothbay town	1,432	1,700	1,766
Boothbay Harbor town	2,025	2,021	1,926
Bremen town	423	550	657
Bristol town [5]	1,419	2,415	2,572
Damariscotta town	849	771	876
Dresden town	620	815	882
Edgecomb town	428	513	607
Jefferson town	914	1,030	1,155
Monhegan plantation	133	120	94
Newcastle town	993	1,066	1,075
Nobleboro town	666	775	810
Somerville town	256	291	374
South Bristol town [5]	581	.....	.....
Southport town	272	409	527
Waldoboro town	2,426	2,656	3,145
Westport town	165	284	330
Whitefield town	862	1,056	1,156
Wiscasset town	1,192	1,287	1,273
Oxford County	**37,700**	**36,256**	**32,238**
Albany town	360	410	538
Andover town	767	757	727
Batchelders grant	1	49	173
Bethel town, including Bethel village	1,792	1,930	1,835
Brownfield town	835	933	1,019
Buckfield town, including Buckfield village	957	1,087	1,139
Byron town	217	187	204
Canton town	750	1,013	946
Denmark town	576	596	634
Dixfield town	1,134	1,056	1,052
Fryeburg town, including Fryeburg village	1,283	1,282	1,376
Fryeburg Academy grant	.....	14	15
Gilead town	196	233	340
Grafton township [6]	15	64	81
Greenwood town	605	664	741
Hanover town	165	196	214
Hartford town	525	592	660
Hebron town	652	603	494
Hiram town	921	945	1,015
Lincoln plantation	80	307	73
Lovell town	575	668	693
Lynchtown township	168	3	8
Magalloway plantation	86	97	77
Mason town	54	60	67
Mexico town	3,242	2,065	816
Milton plantation	148	204	202
Newry town	254	271	286
North Andover surplus	.....	21	22
Norway town, including Norway village	2,969	3,002	2,902
Oxford town, including Oxford village	1,097	1,221	1,331
Paris town, including South Paris village	3,656	3,436	3,225
Oxford County—Continued.			
Parkertown township	27	3	.....
Peru town	738	746	773
Porter town	820	864	886
Richardsontown township	42	11	21
Riley grant [6]	16	10	13
Roxbury town	276	311	238
Rumford town, including Rumford Falls village	8,576	6,777	3,770
Stoneham town	196	253	284
Stow town	199	224	270
Sumner town	670	762	802
Sweden town	225	266	282
Upton town	123	306	242
Waterford town	765	934	917
Woodstock town	765	808	816
Township C	5	5	7
Township 4, range 2	20	4	12
Township 4, range 3	27	.....	.....
Township 4, range 4	78	.....	.....
Township 4, range 5	1	.....	.....
Township 4, range 6 [6]	4	6	.....
Township 5, range 5 (Parmachenee)	47	.....	.....
Penobscot County	**87,684**	[7] **85,285**	[7] **76,246**
Alton town	209	259	314
Argyle town	170	233	320
Bangor city	25,978	24,803	21,850
Bradford town	738	930	954
Bradley town	672	634	682
Brewer city	6,004	5,667	4,835
Burlington town	330	370	394
Carmel town	918	1,050	932
Carroll town	395	472	487
Charleston town	720	864	842
Chester town	285	349	363
Clifton town	185	217	236
Corinna town	1,394	1,237	1,170
Corinth town	891	1,034	1,042
Dexter town	4,113	3,530	2,941
Dixmont town	602	757	843
Drew plantation	286	247	120
East Millinocket town	1,392	923	.....
Eddington town	527	611	663
Edinburg town	41	45	65
Enfield town	1,041	970	1,062
Etna town	386	523	527
Exeter town	807	888	879
Garland town	677	817	857
Glenburn town	377	457	461
Grand Falls plantation	36	50	52
Greenbush town	381	485	586
Greenfield town	108	195	160
Hampden town	2,352	2,380	2,182
Hermon town	1,190	1,210	1,183
Holden town	549	609	602
Howland town	724	494	519
Hudson town	369	403	430
Indian township No. 3	62	44	1,144
Kenduskeag town	451	481	423
Kingman town	604	741	936
Lagrange town	478	590	574
Lakeville plantation	84	96	129
Lee town	724	748	801
Levant town	602	707	789
Lincoln town, including Lincoln village	2,452	1,988	1,731
Lowell town	212	259	300
Mattamiscontis township	7	12	28
Mattawamkeag town	553	517	527
Maxfield town	67	79	115
Medway town	390	489	297
Milford town	1,128	907	838
Millinocket town	4,528	3,368	.....
Mount Chase town	239	227	299
Newburgh town	578	694	734
Newport town	1,709	1,747	1,533
Old Town city [7]	6,956	6,317	5,763
Orono town	3,133	3,555	3,257
Orrington town	1,174	1,219	1,266
Passadumkeag town	354	445	409
Patten town	1,498	1,406	1,172
Plymouth town	576	590	658
Prentiss town	373	472	602
Seboeis plantation	83	86	96
Springfield town	497	459	532
Stacyville plantation	583	577	347
Stetson town	427	480	503
Summit township [7]	4	14	37
Veazie town	504	557	555
Webster plantation	87	103	124
Winn town	638	655	688
Woodville town	109	125	160
Township A (west of Hopkins Academy grant)	42	75	50
Township A, range 7	6	7	16

[4] KNOX.—Part of Hurricane Isle township returned as a town, and Muscle Ridge township as a plantation in 1910.

[5] LINCOLN.—South Bristol town organized from part of Bristol town since 1910.

[6] OXFORD.—Grafton township returned as a town, Riley grant as a plantation, and township 4, range 6, as township 5, range 6, in 1910.

[7] PENOBSCOT.—County totals include population (320 in 1910; 269 in 1900) of Indian Island, returned with Old Town city in 1920. Summit township returned as a plantation in 1910.

TABLE 2.—POPULATION OF COUNTIES BY MINOR CIVIL DIVISIONS: 1920, 1910, AND 1900—Continued.

[The absence of population figures for any year indicates that no population was reported for the census taken in that year. For changes in boundaries, etc., between 1910 and 1920, see footnotes; for those between 1900 and 1910, see Reports of the Thirteenth Census: 1910, Vol. II, Table 1, p. 801. For population of incorporated places, see Table 3.]

MINOR CIVIL DIVISION.	1920	1910	1900
Penobscot County—Continued.			
Township 1, range 6	46		
Township 1, range 7	70	40	
Township 2, range 6	207	208	49
Township 2, range 7	45	15	
Township 2, range 8	14		
Township 2, range 8, N. W. P.	13	21	7
Township 2, range 9, N. W. P.		11	5
Township 3, range 1		3	7
Township 3, range 7	48	2	
Township 3, range 9, N. W. P.	33		
Township 4, range 7	45	12	
Towns' ip 5, range 7		6	1
Township 5, range 8	39		
Township 6, range 6	59		
Township 6, range 7	38	26	17
Township 6, range 8	9	11	5
Township 7, range 7	75		
Township 7, range 8	61	1	
Township 8, range 7	23		
Township 8, range 8	49		
Piscataquis County	**20,554**	**19,887**	**[8] 16,949**
Abbot town	572	705	716
Atkinson town	456	528	495
Barnard plantation	155	101	98
Big Squaw Mountain township[8]	33	42	
Blanchard town	124	175	248
Bowdoin College grant, east	115	3	42
Bowdoin College grant, west	17		
Bowerbank town	41	76	66
Brownville town	1,743	1,808	1,570
Burbank township (Northeast Carry)	34	55	24
Chesuncook township	247	90	65
Days Academy grant	113	32	37
Dover town	1,979	2,091	1,889
Elliottsville plantation	73	120	86
Foxcroft town	2,071	1,867	1,629
Frenchtown township [8] (T. 1, R. 13)	33	39	20
Gore A 2	55		10
Greenville town	1,550	1,474	1,117
Guilford town	1,687	1,680	1,544
Katahdin Iron Works township	92	75	114
Kineo township	21	48	43
Kingsbury plantation	63	108	106
Lake View plantation	368	245	173
Lily Bay township	92	23	5
Little Squaw Mountain township [8] (T. 3, R. 5)	135	62	
Medford town	228	262	282
Middlesex Canal grant (East Middlesex)	21		
Milo town	2,894	2,556	1,150
Monson town	1,079	1,243	1,116
Orneville town	241	350	325
Parkman town	565	646	718
Sangerville town	1,246	1,319	1,294
Sebec town	464	549	593
Shirley town	273	334	248
Smithtown township (Twp. A, R. 13)	40		
Wellington town	459	393	413
Williamsburg town	82	138	117
Willimantic town	196	271	419
Township A, range 11		2	
Township A, range 12	69		
Township B, range 11	62	1	
Township 1, range 9	55	28	
Township 1, range 10	5	6	
Township 1, range 11		3	
Township 1, range 12	82		
Township 2, range 10		19	2
Township 2, range 11	5	4	
Township 2, range 12	1		3
Township 2, range 13	23	91	
Township 3, range 10		8	1
Township 3, range 11	17	2	
Township 3, range 12	3	5	
Township 3, range 14 (Lobster)	24		
Township 4, range 9			11
Township 4, range 9, N. W. P.		77	
Township 4, range 10	8	2	1
Township 4, range 11	152	15	
Township 4, range 12	27		
Township 4, range 14	16	6	
Township 5, range 9			11
Township 5, range 9, N. W. P.		15	
Township 5, range 10	96	4	
Township 5, range 11	7	8	
Township 5, range 12	147		

[8] PISCATAQUIS.—County total for 1900 includes population (131) of Squaw Mountain township, returned in 1910 and 1920 as Big Squaw Mountain township and Little Squaw Mountain township. Frenchtown township returned as township A, range 13, in 1910. Deer, Moose, and Sugar Islands not within the limits of an organized town or plantation.

MINOR CIVIL DIVISION.	1920	1910	1900
Piscataquis County—Continued.			
Township 5, range 14		12	
Township 6, range 9	11	19	2
Township 6, range 10		8	
Township 6, range 11		9	
Township 6, range 13			5
Township 7, range 9		1	
Township 7, range 9, N. W. P.	34	9	
Township 7, range 10		1	
Township 7, range 11		2	
Township 7, range 12	3	8	
Township 8, range 15	39		
Township 10, range 15	1		
Deer Island [8]	8	11	9
Moose Island [8]			1
Sugar Island [8]	2	3	
Sagadahoc County	**23,021**	**18,574**	**20,330**
Arrowsic town	176	147	180
Bath city	14,731	9,396	10,477
Bowdoin town	749	814	937
Bowdoinham town	1,030	1,385	1,305
Georgetown town	429	742	799
Perkins township [9]	20	30	61
Phippsburg town	872	1,079	1,254
Richmond town	1,724	1,858	2,049
Topsham town	2,102	2,016	2,097
West Bath town	313	230	291
Woolwich town	875	868	880
Somerset County	**37,171**	**36,301**	**33,849**
Anson town	2,593	2,209	1,830
Athens town	766	914	896
Attean township	18	15	5
Bald Mountain township [10] (T. 2, R. 3, B. K. P., E. K. R., and T. 4, R. 3, N. B. K. P.)	82	15	
Big W and Little W township [10] (Northwest Carry)	4	12	6
Bigelow plantation	48	54	57
Bingham town	1,143	775	841
Brighton plantation	293	274	368
Cambridge town	318	369	364
Canaan town	822	874	977
Caratunk plantation [10] (W. ½, T. 1, R. 3, E. K. R.)	193	235	218
Carrying Place plantation	35	16	22
Concord town	245	256	291
Cornville town	637	720	689
Dead River plantation	95	94	91
Dennistown plantation	120	99	96
Detroit town	412	461	527
East Moxie township	3	8	
Embden town	475	529	567
Fairfield town, including Fairfield village	4,253	4,435	3,878
Flagstaff plantation	102	149	115
Forsythe township (T. 6, R. 2)	1		
Harmony town	838	730	571
Hartland town	1,140	1,176	1,115
Highland plantation	55	68	67
Hobbstown township		4	
Holeb township	63	49	30
Indian Pond township [10] (T. 1, R. 6, E. K. R.)		27	
Jackman plantation	902	667	352
Lexington plantation	172	237	231
Long Pond plantation	177	216	92
Madison town, including Madison village	3,700	3,379	2,764
Mayfield plantation	21	67	89
Mercer town	453	441	493
Million Acre gore	32	46	8
Misery township		4	8
Moose River plantation	511	251	239
Moscow town	365	518	378
Moxie gore	70	25	17
New Portland town	840	882	913
Norridgewock town	1,532	1,608	1,495
Palmyra town	824	960	915
Parlin Pond township [10] (T. 3, R. 7, W. K. R.)	3	15	12
Pierce Pond township		9	
Pittsfield town, including Pittsfield village	2,700	2,891	2,891
Pittston township	17	21	
Pleasant Ridge plantation	90	92	114
Plymouth township			4
Revolutionary Soldiers grant	1		
Ripley town	383	434	449
Rockwood township [10] (T. 1, R. 1, part of, and T. 2, R. 1, part of)	327	184	87
St. Albans town	952	1,027	1,037
Sandbar tract	11	11	8
Sandwich Academy grant	7	44	

[9] SAGADAHOC.—Perkins township returned as a town in 1910.
[10] SOMERSET.—See footnote on following page.

TABLE 2.—POPULATION OF COUNTIES BY MINOR CIVIL DIVISIONS: 1920, 1910, AND 1900—Continued.

[The absence of population figures for any year indicates that no population was reported for the census taken in that year. For changes in boundaries, etc., between 1910 and 1920, see footnotes; for those between 1900 and 1910, see Reports of the Thirteenth Census: 1910, Vol. II, Table 1, p. 801. For population of incorporated places, see Table 3.]

MINOR CIVIL DIVISION.	1920	1910	1900
Somerset County—Continued.			
Sandy Bay township	33	10	9
Sapling township	.....	8	21
Seboomook township	24	.....	.....
Skowhegan town	5,981	5,341	5,180
Smithfield town	390	427	449
Solon town	1,054	1,034	996
Squaretown township (T. 2, R. 5, B. K. P., E. K. R.)	15	.....	.....
Starks town	528	549	636
Taunton and Raynham Academy grant (Tarratine P. O.) (T. 1, R. 1, part of N. B. K. P.)	21	28	15
The Forks plantation [10]	153	169	157
Tomhegan township	4	.....	7
West Forks plantation	120	138	160
Township 3, range 4, B. K. P., W. K. R. (north of Dead River plantation)	.....	.....	2
Township 4, range 5 (north of Prentiss)	4	.....	.....
Township 4, range 18	.....	1	.....
Waldo County	**21,328**	**23,383**	**24,185**
Belfast city	5,083	4,618	4,615
Belmont town	250	335	352
Brooks town	691	704	669
Burnham town	643	733	766
Frankfort town	624	1,157	1,211
Freedom town	460	480	479
Islesboro town	637	877	923
Jackson town	353	416	439
Knox town	532	511	558
Liberty town	571	650	737
Lincolnville town	811	1,020	1,223
Monroe town	734	872	958
Montville town	743	850	982
Morrill town	307	353	420
Northport town, including Northport village	466	518	545
Palermo town	567	690	757
Prospect town	431	597	648
Searsmont town	669	828	949
Searsport town	1,373	1,444	1,349
Stockton Springs town	1,175	1,103	872
Swanville town	396	467	502
Thorndike town	429	525	497
Troy town	638	768	766
Unity town	916	899	877
Waldo town	396	386	468
Winterport town	1,433	1,582	1,623
Washington County	**41,709**	**42,905**	**45,232**
Addison town	838	985	1,059
Alexander town	371	374	333
Baileyville town	2,243	1,137	215
Baring town	227	228	231
Beddington town	40	58	86
Brookton town	216	237	285
Calais city	6,084	6,116	7,655
Centerville town	104	91	91
Charlotte town	289	290	315
Cherryfield town	1,304	1,499	1,859
Codyville plantation	80	69	68
Columbia town	536	564	516
Columbia Falls town	658	663	569
Cooper town	197	190	207
Crawford town	119	114	112
Cutler town	584	585	565
Danforth town	1,201	1,295	1,092
Deblois town	75	69	73
Dennysville town	434	459	482
Dyer township	.....	.....	30
East Machias town	1,353	1,392	1,521
Eastport city	4,494	4,961	5,311

[10] SOMERSET.—Spaulding township and part of Bald Mountain township (township 2, range 3) returned with Caratunk plantation in 1910; Big W and Little W returned as township W (Northwest Carry); Indian Pond as township 1 (west of Squaw Mountain); Parlin Pond as township 2, range 6; and Rockwood township as township 1, range 1 (north of Taunton and Raynham Academy grant); and The Forks plantation as Forks.

MINOR CIVIL DIVISION.	1920	1910	1900
Washington County—Continued.			
Edmunds town	520	616	492
Forest City town	65	79	151
Grand Lake Stream (Hinkley) plantation	231	290	221
Harrington town	1,024	1,020	1,165
Indiantown township	136	94	87
Jonesboro town	461	519	606
Jonesport town	2,129	2,074	2,124
Kossuth plantation	40	44	46
Lambert Lake plantation	119	104	113
Lubec town	3,371	3,363	3,005
Machias town	2,152	2,089	2,082
Machiasport town	1,117	1,218	1,218
Marion town	100	114	95
Marshfield town	187	178	227
Meddybemps town	106	124	154
Milbridge town	1,196	1,550	1,921
Northfield town	83	81	126
Pembroke town	1,168	1,378	1,652
Perry town	1,046	1,153	1,245
Plantation 14	74	82	77
Plantation 21	79	81	86
Princeton town	934	1,091	1,094
Robbinston town	747	691	844
Rogue Bluffs town	98	105	168
Steuben town	714	890	901
Talmage town	80	100	93
Topsfield town	272	259	282
Trescott town	435	461	463
Vanceboro town	585	623	550
Waite town	186	162	135
Wesley town	146	172	198
Whiting town	374	368	399
Whitneyville town	210	258	424
Township 5 (west of township 6)	11	12	6
Township 6, range 1	.....	7	.....
Township 6 (west of Grand Lake)	.....	.....	2
Township 10, range 3	57	48	46
Township 11, range 3	.....	8	7
Township 18 [11] (East Division)	5	6	15
Township 19 (west of Cooper)	.....	.....	9
Township 27 (west of plantation 21)	.....	5	8
Township 29 (Devereaux)	2	5	2
Township 31	2	7	18
York County	**70,696**	**68,526**	**64,885**
Acton town	499	603	778
Alfred town	738	890	937
Berwick town	2,057	2,098	2,280
Biddeford city	18,008	17,079	16,145
Buxton town	1,560	1,675	1,838
Cornish town	813	954	984
Dayton town	391	395	473
Eliot town	1,530	1,530	1,458
Hollis town	1,092	1,284	1,274
Kennebunk town	3,138	3,099	3,228
Kennebunkport town [12]	1,431	2,130	2,123
Kittery town	4,763	3,533	2,872
Lebanon town	1,192	1,316	1,335
Limerick town	761	965	874
Limington town	803	980	1,001
Lyman town	415	615	687
Newfield town	531	620	676
North Berwick town	1,652	1,777	1,748
North Kennebunkport town [12]	564	.....	.....
Old Orchard town	1,164	961	964
Parsonsfield town	1,062	1,057	1,131
Saco city	6,817	6,583	6,122
Sanford town	10,691	9,049	6,078
Shapleigh town	457	691	847
South Berwick town	2,955	2,935	3,188
Waterboro town	942	997	1,169
Wells town, including Ogunquit village	1,943	1,908	2,007
York town, including York Beach and York Harbor villages	2,727	2,802	2,668

[11] WASHINGTON.—Township 18 (East Division) returned as a plantation in 1910.
[12] YORK.—North Kennebunkport town organized from part of Kennebunkport town since 1910.

TABLE 3.—POPULATION OF INCORPORATED PLACES: 1920, 1910, AND 1900.

[The absence of population figures for 1910 or 1900 indicates that the place was incorporated at some date between the censuses, unless otherwise explained by footnote.]

CITY OR VILLAGE.	County.	1920	1910	1900
Auburn city	Androscoggin	16,985	15,064	12,951
Augusta city	Kennebec	14,114	13,211	11,683
Bangor city	Penobscot	25,978	24,803	21,850
Bath city	Sagadahoc	14,731	9,396	10,477
Belfast city	Waldo	5,083	4,618	4,615
Bethel village	Oxford	745	834	722
Biddeford city	York	18,008	17,079	16,145
Brewer city	Penobscot	6,064	5,667	4,835
Bridgton village	Cumberland	1,545	1,474	1,552
Brunswick village	Cumberland	5,784	5,341	5,210
Buckfield village	Oxford	317	357	379
Calais city	Washington	6,084	6,116	7,655
East Pittston village	Kennebec	72	83	.....
Eastport city	Washington	4,494	4,961	5,311
Ellsworth city	Hancock	3,058	3,549	4,297
Fairfield village	Somerset	2,747	2,801	2,238
Farmington village	Franklin	1,650	1,240	1,251
Fort Fairfield village	Aroostook	1,993	1,620	1,469
Freeport village	Cumberland	1,075	965	759
Fryeburg village	Oxford	565	540	550
Gardiner city	Kennebec	5,475	5,311	5,501
Hallowell city	Kennebec	2,764	2,864	2,714
Lewiston city	Androscoggin	31,791	26,247	23,761
Lincoln village	Penobscot	1,586	1,167	868
Madison village	Somerset	2,729	2,408	1,850
Northport village	Waldo	53	.....	.....
Norway village	Oxford	2,208	2,215	2,034
Ogunquit village	York	468	.....	.....
Old Town city [1]	Penobscot	6,956	6,317	5,763
Oxford village	Oxford	480	473	497
Phillips village	Franklin	788	823	674
Pittsfield village	Somerset	2,146	2,231	2,208
Portland city	Cumberland	69,272	58,571	50,145
Presque Isle village	Aroostook	3,452	2,938	1,256
Rangeley village	Franklin	682	695	563
Rockland city	Knox	8,109	8,174	8,150
Rumford Falls village (Rumford P. O.)	Oxford	7,016	5,427	2,595
Saco city	York	6,817	6,583	6,122
South Paris village	Oxford	1,793	1,542	1,457
South Portland city	Cumberland	9,254	7,471	6,287
Waterville city	Kennebec	13,351	11,458	9,477
Westbrook city	Cumberland	9,453	8,281	7,283
York Beach village	York	653	(2)	.....
York Harbor village	York	230	(2)	.....

[1] See county footnote, Table 2.

[2] Not returned separately.

TABLE 4.—POPULATION OF WARDS OF CITIES AND VILLAGES HAVING 5,000 INHABITANTS OR MORE: 1920.

WARD.	1920
Auburn city	**16,985**
Ward 1	2,636
Ward 2	3,417
Ward 3	2,920
Ward 4	2,824
Ward 5	5,188
Augusta city	**14,114**
Ward 1	1,694
Ward 2	1,512
Ward 3	1,368
Ward 4	3,784
Ward 5	605
Ward 6	2,684
Ward 7	1,717
Ward 8	750
Bangor city	**25,978**
Ward 1	3,227
Ward 2	3,070
Ward 3	4,834
Ward 4	3,950
Ward 5	2,808
Ward 6	2,774
Ward 7	5,315
Bath city	**14,731**
Ward 1	2,522
Ward 2	2,786
Ward 3	2,367
Ward 4	1,462
Ward 5	1,899
Ward 6	1,657
Ward 7	2,038
Belfast city	**5,083**
Ward 1	1,745
Ward 2	1,175
Ward 3	1,064
Ward 4	412
Ward 5	687
Biddeford city	**18,008**
Ward 1	690
Ward 2	4,260
Ward 3	2,673
Ward 4	2,280
Ward 5	2,952
Ward 6	1,699
Ward 7	3,454
Brewer city	**6,064**
Ward 1	1,043
Ward 2	755
Ward 3	1,121
Ward 4	1,271
Ward 5	1,874
Brunswick village (Not reported by wards.)	**5,784**
Calais city	**6,084**
Ward 1	800
Ward 2	770
Ward 3	1,274
Ward 4	1,299
Ward 5	1,080
Ward 6	596
Ward 7	265
Gardiner city	**5,475**
Ward 1	910
Ward 2	844
Ward 3	721
Ward 4	1,150
Ward 5	1,151
Ward 6	699
Lewiston city	**31,791**
Ward 1	5,400
Ward 2	3,017
Ward 3	2,563
Ward 4	3,324
Ward 5	5,152
Ward 6	6,934
Ward 7	5,401
Old Town city [1]	**6,956**
Ward 1	839
Ward 2	2,638
Ward 3	1,580
Ward 4 [1]	1,286
Ward 5	613
Portland city	**69,272**
Ward 1	8,779
Ward 2	6,547
Ward 3	6,554
Ward 4	4,606
Ward 5	5,869
Ward 6	7,584
Ward 7	10,434
Ward 8	8,711
Ward 9	10,188
Rockland city	**8,109**
Ward 1	1,090
Ward 2	855
Ward 3	1,752
Ward 4	1,109
Ward 5	1,313
Ward 6	1,344
Ward 7	646
Rumford Falls village. (Not reported by wards.)	**7,016**
Saco city	**6,817**
Ward 1	1,551
Ward 2	826
Ward 3	821
Ward 4	1,280
Ward 5	544
Ward 6	815
Ward 7	980
South Portland city	**9,254**
Ward 1	1,347
Ward 2	1,272
Ward 3	1,335
Ward 4	1,106
Ward 5	1,063
Ward 6	1,310
Ward 7	1,815
Waterville city	**13,351**
Ward 1	1,850
Ward 2	1,405
Ward 3	1,476
Ward 4	1,956
Ward 5	2,114
Ward 6	2,193
Ward 7	2,297
Westbrook city	**9,453**
Ward 1	1,644
Ward 2	2,316
Ward 3	1,898
Ward 4	2,613
Ward 5	982

[1] Includes population of Indian Island.

TABLE 5.—URBAN AND RURAL POPULATION OF COUNTIES: 1920, 1910, AND 1900.

[A minus sign (—) denotes decrease.]

COUNTY.	POPULATION.						PER CENT URBAN IN TOTAL POPULATION.			PER CENT OF INCREASE IN—				Rural population per square mile: 1920.
	1920		1910		1900					Urban population.		Rural population.		
	Urban.	Rural.	Urban.	Rural.	Urban.	Rural.	1920	1910	1900	1910 to 1920.	1900 to 1910.	1910 to 1920.	1900 to 1910.	
Maine	**299,569**	**468,445**	**262,248**	**480,123**	**232,827**	**461,639**	**39.0**	**35.3**	**33.5**	**14.2**	**12.6**	**—2.4**	**4.0**	**15.7**
Androscoggin	48,776	17,020	41,311	18,511	36,712	17,530	74.1	69.1	67.7	18.1	12.5	—8.1	5.6	37.1
Aroostook	3,452	78,276	2,938	71,726	.....	60,744	4.2	3.9	.....	17.5	.....	9.1	18.1	12.1
Cumberland	93,763	30,613	79,664	32,350	68,925	31,764	75.4	71.1	68.5	17.7	15.6	—5.4	1.8	35.9
Hancock	3,058	27,303	3,549	32,026	4,297	32,944	10.1	10.0	11.5	—13.8	—17.4	—14.7	—2.8	17.9
Kennebec	35,704	28,140	32,844	30,019	29,375	29,742	55.9	52.2	49.7	8.7	11.8	—6.3	0.9	32.0
Knox	8,109	18,136	8,174	20,807	8,150	22,256	30.9	28.2	26.8	—0.8	0.3	—12.8	—6.5	51.7
Oxford	7,016	30,684	5,427	30,829	2,595	29,643	18.6	15.0	8.0	29.3	109.1	—0.5	4.0	15.5
Penobscot	38,998	48,686	36,787	48,498	32,448	43,798	44.5	43.1	42.6	6.0	13.4	0.4	10.7	14.9
Sagadahoc	14,731	8,290	9,396	9,178	10,477	9,853	64.0	50.6	51.5	56.8	—10.3	—9.7	—6.9	33.2
Somerset	5,476	31,695	2,801	33,500	.....	33,849	14.7	7.7	.....	95.5	.....	—5.4	—1.0	8.7
Waldo	5,083	16,245	4,618	18,765	4,615	19,570	23.8	19.7	19.1	10.1	0.1	—13.4	—4.1	22.4
Washington	10,578	31,131	11,077	31,828	12,966	32,266	25.4	25.8	28.7	—4.5	—14.6	—2.2	—1.4	12.3
York	24,825	45,871	23,662	44,864	22,267	42,618	35.1	34.5	34.3	4.9	6.3	2.2	5.3	46.4
All other counties [1]	.....	56,355	.....	57,222	.....	55,062	.....	.....	.....	.....	.....	—1.5	3.9	9.4

[1] Comprises Franklin, Lincoln, and Piscataquis Counties, in which no urban population—that is, population residing in places having 2,500 or more inhabitants—was returned at any one of the last three censuses.

WASHINGTON : GOVERNMENT PRINTING OFFICE : 1921

FOURTEENTH CENSUS OF THE UNITED STATES: 1920

DEPARTMENT OF COMMERCE

BULLETIN

BUREAU OF THE CENSUS
SAM. L. ROGERS, DIRECTOR

POPULATION : MARYLAND

NUMBER OF INHABITANTS, BY COUNTIES AND MINOR CIVIL DIVISIONS

Prepared under the supervision of WM. C. HUNT, Chief Statistician for Population

CONTENTS.

SUMMARY TABLES. Page.

Population of Maryland: 1790 to 1920 1
Population of principal cities from earliest census to 1920 2
Urban and rural population: 1920, 1910, and 1900 2

MAPS.

Increase or decrease in total and rural population, by counties: 1910 to 1920 3
Density of total and rural population, by counties: 1920 4

DETAILED TABLES. Page.

1. Area and population of counties: 1850 to 1920 5
2. Population of counties by minor civil divisions: 1920, 1910, and 1900 5
3. Population of incorporated places: 1920, 1910, and 1900 8
4. Population of wards of cities and towns having 5,000 inhabitants or more: 1920 9
5. Urban and rural population of counties: 1920, 1910, and 1900 9

TOTAL POPULATION, INCREASE, AND DISTRIBUTION.

Population of the state.—Maryland was one of the original thirteen states. According to the Fourteenth Census, taken as of January 1, 1920, its population is 1,449,661, which represents an increase of 154,315, or 11.9 per cent, over the population in 1910. During the same period the population of the United States increased 14.9 per cent. The following summary shows the population of Maryland from 1790, the first Federal census, to 1920, inclusive, together with the number and per cent of increase in each decade, in comparison with the per cent of increase for the United States as a whole.

POPULATION OF MARYLAND: 1790 TO 1920.

CENSUS YEAR.	Population.	INCREASE OVER PRECEDING CENSUS.		Per cent of increase for the United States.
		Number.	Per cent.	
1920	1,449,661	154,315	11.9	14.9
1910	1,295,346	107,302	9.0	21.0
1900	1,188,044	145,654	14.0	20.7
1890	1,042,390	107,447	11.5	25.5
1880	934,943	154,049	19.7	30.1
1870	780,894	93,845	13.7	22.6
1860	687,049	104,015	17.8	35.6
1850	583,034	113,015	24.0	35.9
1840	470,019	22,979	5.1	32.7
1830	447,040	39,690	9.7	33.5
1820	407,350	26,804	7.0	33.1
1810	380,546	38,998	11.4	36.4
1800	341,548	21,820	6.8	35.1
1790	319,728	.....	.....	.....

Counties.—Maryland has 23 counties, while Baltimore city, which is organized under a separate and independent government with a separate system of courts, occupies the status of a county. Of the 23 counties, 13 show a decrease in population since 1910 (see Table 1). The large decrease in Baltimore County was due to the annexation of part of its territory to Baltimore city in 1919. The decreases in the other counties range from three-tenths of 1 per cent in Frederick County to 11.4 per cent in Kent County. Part of Anne Arundel, as well as part of Baltimore County, was annexed to Baltimore city since 1910, these annexations constituting the only changes in county boundaries during the decade.

Density of population.—The total land area of the state in 1920 is 9,941 square miles, and the average number of persons to the square mile is 145.8 (see Table 1); in 1910 and 1900 the averages were 130.3 and 119.5, respectively.

Minor civil divisions.—The political divisions into which counties are subdivided are collectively termed "minor civil divisions." The 23 counties of Maryland are divided into 290 election districts, for which the population is presented so far as reported separately (see Table 2), while Baltimore city is presented by wards. There are also 121 secondary divisions of the counties, comprising 8 cities, 5 villages, and 108 towns. One city comprises the whole of 1 election district and

parts of 5 others, while 2 cities and 2 towns are co-extensive with the election districts in which located.

Cities.—Maryland has 9 cities—Baltimore, which has the status of a county, and the 8 referred to above as forming secondary divisions of the county. Baltimore, with a population of 733,826, is among the 12 cities of the country having more than a half million inhabitants. The state contains no other large city, Cumberland, with 29,837 inhabitants, and Hagerstown, with 28,064, being the only other cities with a population of over 25,000. (See Tables 3 and 4.)

The following summary shows the population of the 5 cities in Maryland having 10,000 inhabitants or more in 1920, at each census for which figures are available, together with the increase during each decade:

POPULATION OF PRINCIPAL CITIES FROM EARLIEST CENSUS TO 1920.

City and census year.	Population.	Increase[1] over preceding census. Number.	Per cent.
Annapolis:			
1920	11,214	2,665	30.3
1910	8,609	84	1.0
1900	8,525	921	12.1
1890	7,604	962	14.5
1880	6,642	898	15.6
1870	5,744	1,215	26.8
1860	4,529	1,518	50.4
1850	3,011	219	7.8
1840	2,792	169	6.4
1830	2,623	363	16.1
1820	2,260	.....	.....
Baltimore:			
1920	733,826	175,341	31.4
1910	558,485	49,528	9.7
1900	508,957	74,518	17.2
1890	434,439	102,126	30.7
1880	332,313	64,959	24.3
1870	267,354	54,936	25.9
1860	212,418	43,964	25.7
1850	169,054	66,741	65.2
1840	102,313	21,693	26.9
1830	80,620	17,882	28.5
1820	62,738	16,183	34.8
1810	46,555	20,041	75.6
1800	26,514	13,011	96.4
1790	13,503	.....	.....
Cumberland:			
1920	29,837	7,998	36.6
1910	21,839	4,711	27.5
Cumberland—Continued.			
1900	17,128	4,399	34.6
1890	12,729	2,036	19.0
1880	10,693	2,637	32.7
1870	8,056	3,978	97.5
1860	4,078	−1,995	−32.9
1850	6,073	.....	.....
Frederick:			
1920	11,066	655	6.3
1910	10,411	1,115	12.0
1900	9,296	1,103	13.5
1890	8,193	−466	−5.4
1880	8,659	133	1.6
1870	8,526	383	4.7
1860	8,143	2,115	35.1
1850	6,028	846	16.3
1840	5,182	755	17.1
1830	4,427	787	21.6
1820	3,640	.....	.....
Hagerstown:			
1920	28,064	11,557	70.0
1910	16,507	2,916	21.5
1900	13,591	3,473	34.3
1890	10,118	3,491	52.7
1880	6,627	848	14.7
1870	5,779	1,647	39.9
1860	4,132	253	6.5
1850	3,879	.....	.....

[1] A minus sign (−) denotes decrease.

Urban and rural population.—The Census Bureau defines urban population as that residing in cities and other incorporated places of 2,500 inhabitants or more, and rural population as that residing outside of such incorporated places.

The following summary presents, for the last three censuses, the urban and rural population of the state distributed among places grouped according to specified limits of population. The classification is based upon the population of each place as it existed at each census. The proportion of the population of Maryland living in places of 2,500 or more increased from 49.8 per cent in 1900 to 50.8 in 1910 and to 60 in 1920, showing a large increase during the last decade.

URBAN AND RURAL POPULATION: 1920, 1910, AND 1900.

Class of places.	1920 Number of places.	1920 Population.	1910 Number of places.	1910 Population.	1900 Number of places.	1900 Population.	Per cent of total population. 1920	1910	1900
Total population	.....	1,449,661	.....	1,295,346	.....	1,188,044	100.0	100.0	100.0
Urban territory	18	**869,422**	15	**658,192**	14	**591,206**	**60.0**	**50.8**	**49.8**
Cities and towns of—									
500,000 inhabitants or more	1	733,826	1	558,485	1	508,957	50.6	43.1	42.8
25,000 to 50,000 inhabitants	2	57,901	.....	.....	.....	.....	4.0	.....	.....
10,000 to 25,000 inhabitants	2	22,280	3	48,757	2	30,719	1.5	3.8	2.6
5,000 to 10,000 inhabitants	3	21,037	4	27,734	4	28,842	1.5	2.1	2.4
2,500 to 5,000 inhabitants	10	34,378	7	23,216	7	22,688	2.4	1.8	1.9
Rural territory	.....	**580,239**	.....	**637,154**	.....	**596,838**	**40.0**	**49.2**	**50.2**
Cities, towns, and villages of less than 2,500 inhabitants	104	70,214	100	68,883	84	56,667	4.8	5.3	4.8
Other rural territory	.....	510,025	.....	568,271	.....	540,171	35.2	43.9	45.5

PER CENT OF INCREASE OR DECREASE OF POPULATION OF MARYLAND, BY COUNTIES: 1910–1920.

Rural population is defined as that residing outside of incorporated places having 2,500 inhabitants or more.

TOTAL POPULATION.

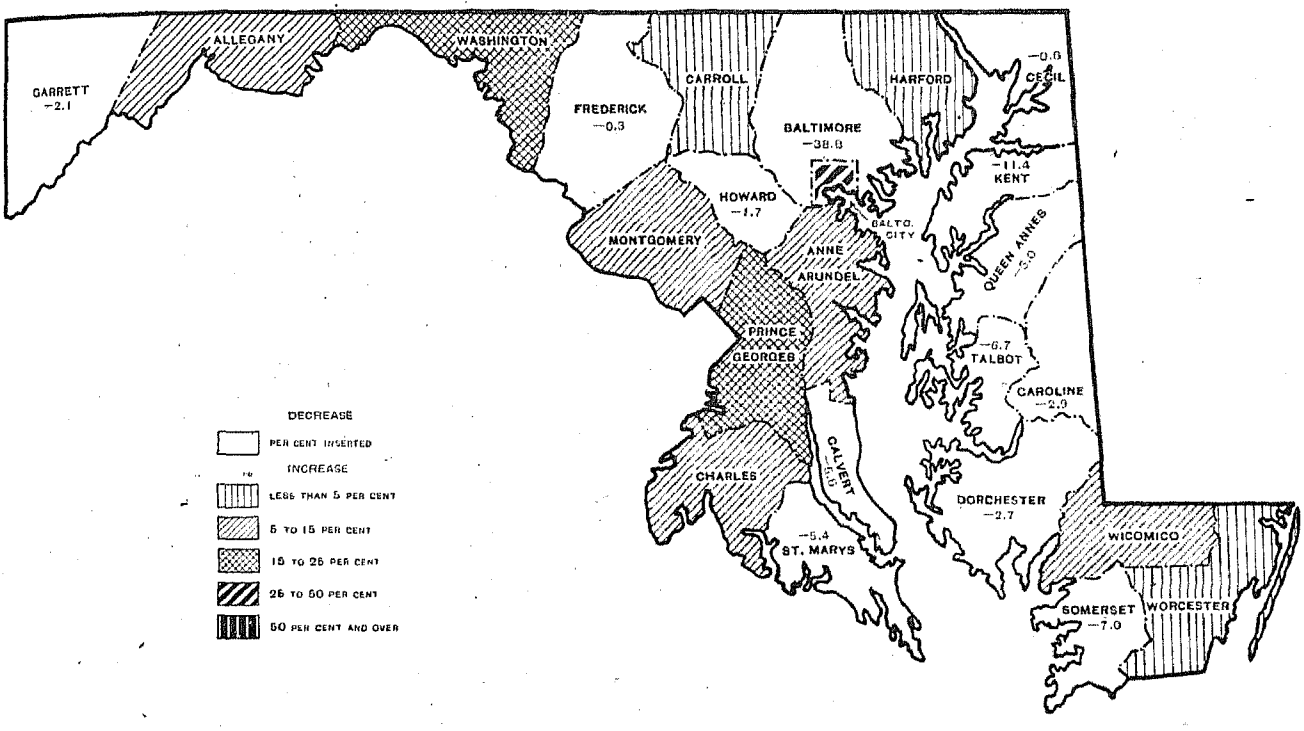

RURAL POPULATION.

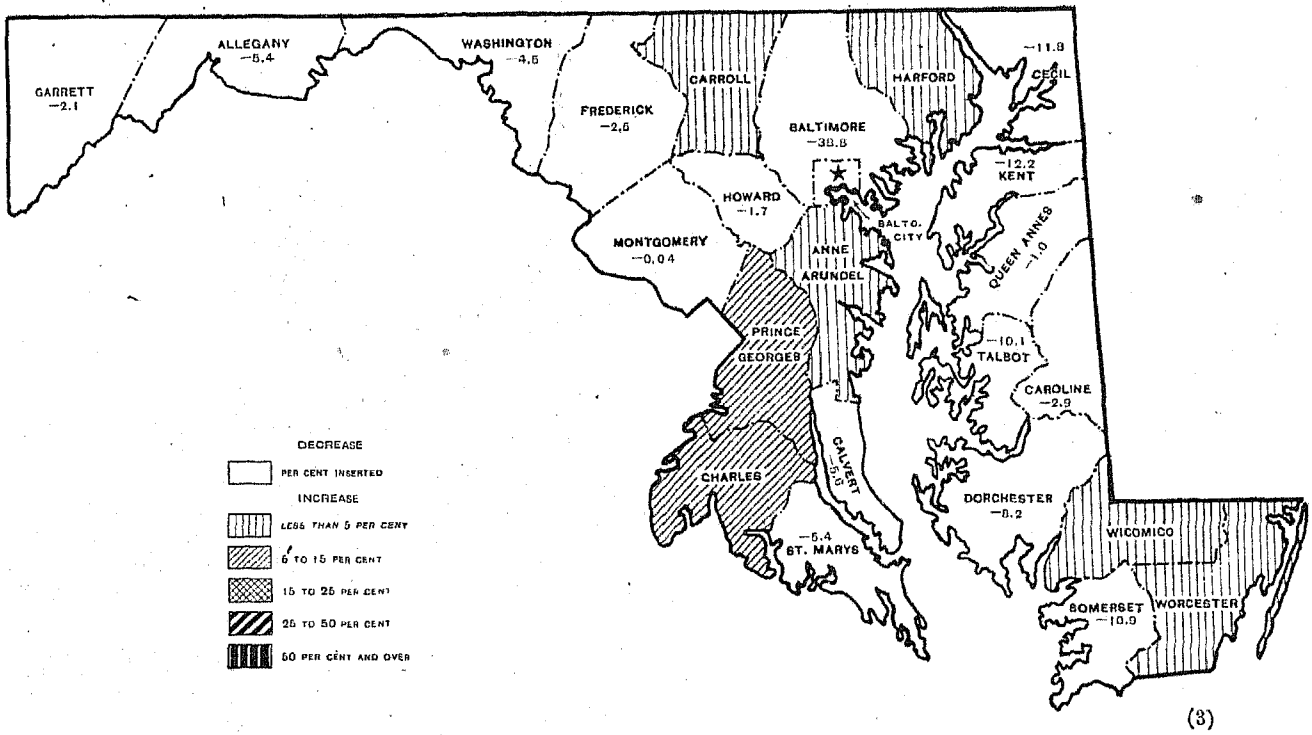

DENSITY OF POPULATION OF MARYLAND, BY COUNTIES: 1920.

Rural population is defined as that residing outside of incorporated places having 2,500 inhabitants or more.

TOTAL POPULATION.

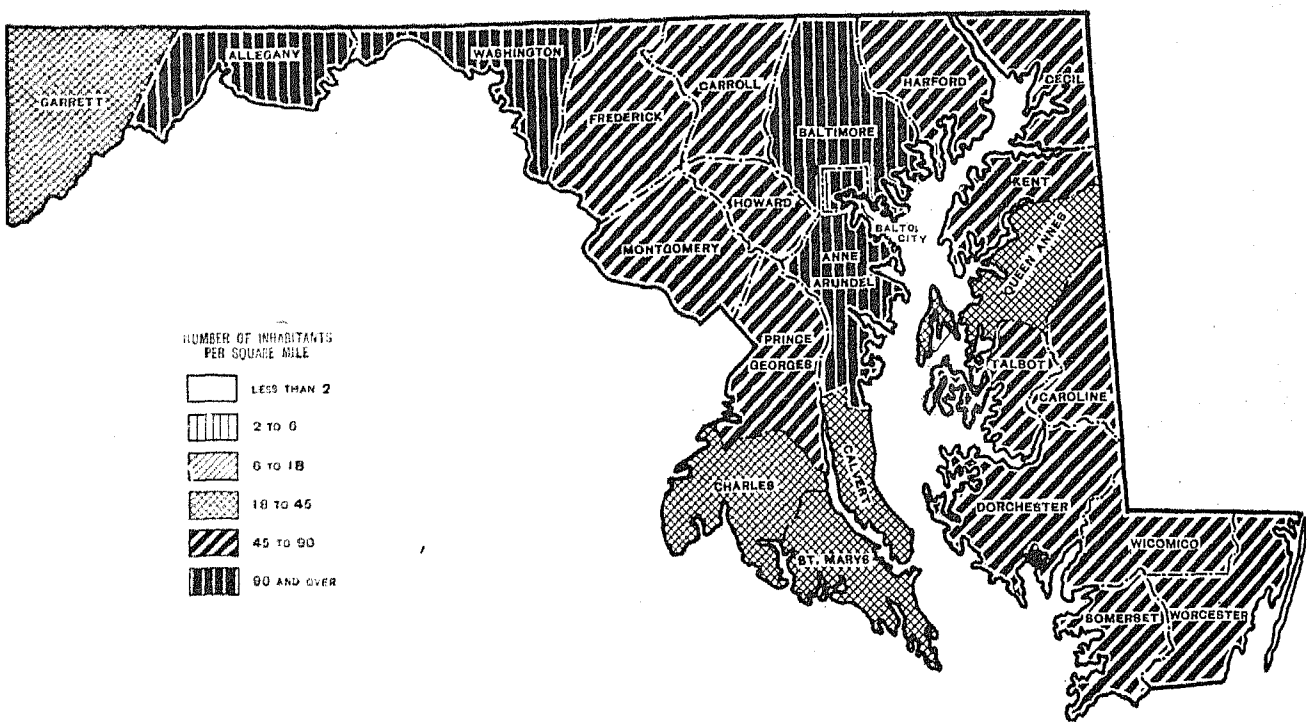

RURAL POPULATION.

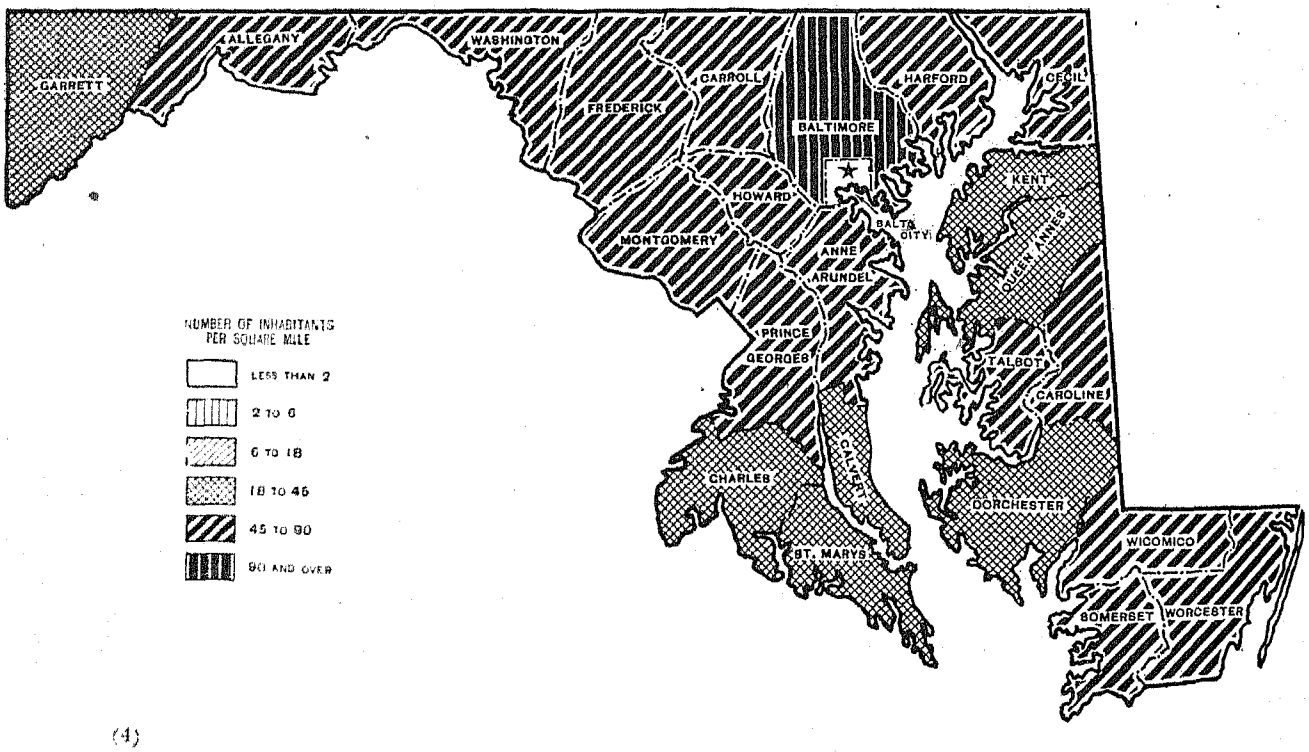

TABLE 1.—AREA AND POPULATION OF COUNTIES: 1850 TO 1920.

[A minus sign (—) denotes decrease.]

COUNTY.	Land area in square miles: 1920.	POPULATION. 1920 Total.	1920 Per square mile.	1910	1900	1890	1880	1870	1860	1850	Per cent of increase. 1910 to 1920.	1900 to 1910.	1890 to 1900.
Maryland	**9,941**	**1,449,661**	**145.8**	**1,295,346**	**1,188,044**	**1,042,390**	**934,943**	**780,894**	**687,049**	**583,034**	**11.9**	**9.0**	**14.0**
Allegany [1]	443	69,938	157.9	62,411	53,694	41,571	38,012	38,536	28,348	22,769	12.1	16.2	29.2
Anne Arundel [1]	426	43,408	101.9	39,553	39,620	34,094	28,526	24,457	23,900	32,393	9.7	—0.2	16.2
Baltimore [1]	604	74,817	123.9	122,349	90,755	72,909	83,336	63,387	54,135	210,646	—38.8	34.8	24.5
Baltimore city [1]	82	733,826	8,949.1	558,485	508,957	434,439	332,313	267,354	212,418	.....	31.4	9.7	17.2
Calvert	218	9,744	44.7	10,325	10,223	9,860	10,538	9,865	10,447	9,646	—5.6	1.0	3.7
Caroline	319	18,652	58.5	19,216	16,248	13,903	13,766	12,101	11,129	9,692	—2.9	18.3	16.9
Carroll	447	34,245	76.6	33,934	33,860	32,376	30,992	28,619	24,533	20,616	0.9	0.2	4.6
Cecil	377	23,612	62.6	23,759	24,662	25,851	27,108	25,874	23,862	18,939	—0.6	—3.7	—4.6
Charles	464	17,705	38.2	16,386	17,662	15,191	18,548	15,738	16,517	16,162	8.0	—7.2	16.3
Dorchester	576	27,895	48.4	28,669	27,962	24,843	23,116	19,458	20,461	18,877	—2.7	2.5	12.6
Frederick	663	52,541	79.2	52,673	51,920	49,512	50,482	47,572	46,591	40,987	—0.3	1.5	4.9
Garrett [1]	685	19,678	28.7	20,105	17,701	14,213	12,175	.....	.....	.....	—2.1	13.6	24.5
Harford	442	29,291	66.3	27,965	28,269	28,993	28,042	22,605	23,415	19,356	4.7	—1.1	—2.5
Howard	250	15,826	63.3	16,106	16,715	16,269	16,140	14,150	13,338	.....	—1.7	—3.6	2.7
Kent	282	15,026	53.3	16,957	18,786	17,471	17,605	17,102	13,267	11,386	—11.4	—9.7	7.5
Montgomery	521	34,921	67.0	32,089	30,451	27,185	24,759	20,563	18,322	15,860	8.8	5.4	12.0
Prince Georges	482	43,347	89.9	36,147	29,898	26,080	26,451	21,138	23,327	21,549	19.9	20.9	14.6
Queen Annes	365	16,001	43.8	16,839	18,364	18,461	19,257	16,171	15,961	14,484	—5.0	—8.3	—0.5
St. Marys	371	16,112	43.4	17,030	17,182	15,819	16,934	14,944	15,213	13,698	—5.4	—0.9	8.6
Somerset	331	24,602	74.3	26,455	25,928	24,155	21,668	18,196	24,992	22,456	—7.0	2.1	7.3
Talbot	268	18,306	68.3	19,620	20,342	19,736	19,065	16,137	14,795	13,811	—6.7	—3.5	3.1
Washington	459	59,694	130.1	49,617	45,133	39,782	38,561	34,712	31,417	30,848	20.3	9.9	13.5
Wicomico	371	28,165	75.9	26,815	22,852	19,930	18,016	15,802	.....	.....	5.0	17.3	14.7
Worcester	495	22,309	45.1	21,841	20,865	19,747	19,539	16,419	20,661	18,859	2.1	4.7	5.7

[1] CHANGES IN BOUNDARIES, ETC.

ALLEGANY.—Part taken to form Garrett County in 1872.
ANNE ARUNDEL.—Part annexed to Baltimore city in 1919.
BALTIMORE.—Part annexed to Baltimore city between 1880 and 1890, and again in 1919.
BALTIMORE CITY.—Part of Baltimore County annexed between 1880 and 1890, and parts of Anne Arundel and Baltimore Counties annexed in 1919.
GARRETT.—Organized from part of Allegany County in 1872.

TABLE 2.—POPULATION OF COUNTIES BY MINOR CIVIL DIVISIONS: 1920, 1910, AND 1900.

[District means election district. For changes in boundaries, etc., between 1910 and 1920, see footnotes; for those between 1900 and 1910, see Reports of the Thirteenth Census: 1910, Vol. II, Table 1, p. 830. For population of incorporated places, see Table 3.]

MINOR CIVIL DIVISION.	1920	1910	1900
Allegany County	**69,938**	**62,411**	**53,694**
District 1, Orleans	978	855	954
District 2, Oldtown	864	1,020	828
District 3, Flintstone	963	950	1,108
District 4,[1] Cumberland Canal, exclusive of part of Cumberland city	1,047	2,200	1,498
District 5,[1] Wills Creek, exclusive of part of Cumberland city	614	540	457
District 6,[1] Cumberland River, exclusive of part of Cumberland city	235	464	492
District 7, Rawlings	803	842	897
District 8, Westernport, including Westernport town	6,068	4,701	3,258
District 9, Barton, including Barton town	1,548	1,550	1,640
District 10, Lonaconing, including part of Lonaconing town	2,060	2,233	2,757
District 11, Frostburg, including part of Frostburg town	1,505	1,508	1,312
District 12, Frostburg, including part of Frostburg town	1,463	1,408	2,090
District 13, Mount Savage	3,185	3,037	2,645
District 15, Lonaconing, including part of Lonaconing town	2,452	2,436	3,277
District 16, North Branch	705	741	515
District 17, Vale Summit	612	739	819
District 18, Midland, including Midland town	2,228	2,953	2,699
District 19, Shaft	1,011	1,296	1,146
District 20,[1] Ellerslie	787	1,182	1,122
District 21, Gross	462	478	438
District 22,[1] Union Street, exclusive of part of Cumberland city	817	568	354
District 23,[1] Decatur Street, exclusive of part of Cumberland city	423	272	285
District 24, Eckhart	1,629	2,052	1,658
District 25, Pekin	650	687	791
District 26, Frostburg, including part of Frostburg town	1,854	1,924	3,526
District 27, Gilmore	689	696	.....
District 28, Frostburg, including part of Frostburg town	1,833	1,966	.....
District 29,[1] La Vale	1,288	.....	.....
District 32, including part of Frostburg town	1,328	1,271	.....
Cumberland city,[1] comprising district 14, and parts of districts 4, 5, 6, 22, and 23	29,837	21,839	17,128

[1] ALLEGANY.—Cumberland city not returned by districts in 1920; total population of districts 4, 5, 6, 14, 22, and 23, therefore, can not be shown. District 29, La Vale, organized from parts of districts 0 and 20 since 1910.

MINOR CIVIL DIVISION.	1920	1910	1900
Anne Arundel County[2]	**43,408**	**39,553**	**39,620**
District 1	3,613	3,833	4,138
District 2, including Arundel-on-the-Bay town	6,489	5,437	4,309
District 3 [2]	4,881	5,095	5,126
District 4 [2]	9,257	4,486	4,729
District 5 [2]	3,893	7,767	9,017
District 6, coextensive with Annapolis city	11,214	8,609	8,525
District 8	4,061	4,326	3,776
Baltimore city [3]	**733,826**	**558,485**	**508,957**
Baltimore County [4]	**74,817**	**122,349**	**90,755**
District 1 [4]	9,819	10,620	9,408
District 2	4,755	4,711	4,370
District 3 [4]	3,987	13,780	7,656
District 4	5,499	5,102	4,974
District 5	2,116	2,280	2,412
District 6	1,662	1,762	2,121
District 7	2,873	3,165	3,313
District 8	5,570	5,635	6,106
District 9 [4]	6,664	16,363	10,776
District 10	2,288	2,416	2,746
District 11	5,196	4,815	5,017
District 12 [4]	4,162	25,983	14,925
District 13 [4]	4,588	8,576	5,406
District 14 [4]	3,500	8,310	4,404
District 15	12,138	10,831	7,121
Calvert County	**9,744**	**10,325**	**10,223**
District 1, Solomons Island, including Solomons town	3,876	4,240	4,265
District 2, Prince Frederick	2,876	2,828	2,958
District 3, Sunderland	2,992	3,257	3,000

[2] ANNE ARUNDEL.—Parts of districts 3 and 5 annexed to Baltimore city since 1910 and made a part of ward 25 of that city. Population of county and of district 4 in 1920 includes Camp Meade (4,313).
[3] BALTIMORE CITY.—Parts of Anne Arundel and Baltimore Counties annexed since 1910 and made wards 25, 26, 27, and 28. For population of wards, see Table 4.
[4] BALTIMORE.—Parts of districts 1, 3, 9, 12, 13, and 14 annexed to Baltimore city since 1910, and made wards 26, 27, 28, and a part of ward 25 of that city.

TABLE 2.—POPULATION OF COUNTIES BY MINOR CIVIL DIVISIONS: 1920, 1910, AND 1900—Continued.

[District means election district. For changes in boundaries, etc., between 1910 and 1920, see footnotes; for those between 1900 and 1910, see Reports of the Thirteenth Census: 1910, Vol. II, Table 1, p. 830. For population of incorporated places, see Table 3.]

MINOR CIVIL DIVISION.	1920	1910	1900
Caroline County	**18,652**	**19,216**	**16,248**
District 1, Henderson, including Goldsboro town	1,834	2,105	1,937
District 2, Greensboro, including Bridgetown and Greensboro towns	2,739	2,711	2,374
District 3, Denton, including Denton town	3,394	3,481	2,519
District 4, Preston, including Preston town	2,448	2,562	2,126
District 5, Federalsburg, including Federalsburg town	2,681	2,359	1,739
District 6, Hillsboro, including Hillsboro town	1,701	1,909	1,796
District 7, Ridgely, including Ridgely town	2,219	2,361	1,928
District 8, American Corner	1,636	1,728	1,829
Carroll County	**34,245**	**33,934**	**33,86.**
District 1, Taneytown, including Taneytown town	2,533	2,653	2,678
District 2, Uniontown	1,945	2,149	2,409
District 3, Myers	1,815	1,911	2,112
District 4, Woolerys	2,743	2,634	2,864
District 5, Freedom, including Sykesville town	3,865	3,465	4,407
District 6, Manchester, including Manchester town	3,207	3,221	3,446
District 7, Westminster, including Westminster city	6,695	6,509	6,408
District 8, Hampstead, including Hampstead town	2,259	2,273	2,213
District 9, Franklin	1,220	1,276	1,311
District 10, Middleburg	1,032	1,107	1,188
District 11, New Windsor, including New Windsor town	1,901	1,981	2,027
District 12, Union Bridge, including Union Bridge town	1,693	1,446	1,400
District 13, Mount Airy, including part of Mount Airy town	1,520	1,441	1,403
District 14, Berrett	1,817	1,868	.....
Cecil County	**23,612**	**23,759**	**24,662**
District 1, Cecilton, including Cecilton town	2,215	2,564	2,662
District 2, Chesapeake City, including Chesapeake City town	2,184	2,182	2,251
District 3, Elkton, including Elkton town	4,790	4,849	4,917
District 4, Fair Hill	1,826	1,914	1,931
District 5, North East, including Charlestown and North East towns	3,100	3,234	3,511
District 6, Rising Sun, including Rising Sun village	2,292	2,565	2,617
District 7, Port Deposit, including Perryville and Port Deposit towns	5,036	4,175	4,298
District 8, Oakwood (Mount Pleasant)	1,140	1,090	1,214
District 9, Calvert (Brick Meeting House)	1,029	1,186	1,261
Charles County	**17,705**	**16,386**	**17,682**
District 1, La Plata, including La Plata town	2,001	2,050	2,226
District 2,[5] Hill Top	1,206	1,855	1,705
District 3,[5] Cross Roads	1,372	1,931	1,961
District 4, Allens Fresh	1,859	2,008	2,445
District 5, Harris Lot	1,905	1,969	2,187
District 6, White Plains	1,737	1,764	1,757
District 7, Pomonkey	3,124	1,589	1,479
District 8, Bryantown	2,058	2,216	2,686
District 9, Patuxent	1,051	1,004	1,216
District 10,[5] Marbury	1,392	.....	.....
Dorchester County	**27,895**	**28,669**	**27,962**
District 1, Fork	1,835	1,797	1,850
District 2, East New Market, including East New Market and Secretary towns	2,008	2,068	2,398
District 3, Vienna, including Vienna town	1,380	1,356	1,522
District 4, Taylors Island	767	1,005	946
District 5, Lakes	1,291	1,702	1,740
District 6, Hoopers Island	1,473	1,465	1,298
District 7, Cambridge, including Cambridge town	9,111	7,953	7,346
District 8, Neck	1,098	1,305	1,350
District 9, Church Creek	939	1,070	1,159
District 10,[6] Straits	1,342	1,999	2,120
District 11, Drawbridge	434	552	1,082
District 12, Williamsburg	773	830	699
District 13, Bucktown	852	775	1,024
District 14, Linkwood	923	1,089	1,219
District 15, Hurlock, including Hurlock town	2,230	2,292	1,379
District 16, Madison	487	692	830
District 17, Salem	682	729	.....
District 18,[6] Elliot	270	.....	.....
Frederick County	**52,541**	**52,673**	**51,920**
District 1, Buckeystown, including Point of Rocks town	2,688	2,779	2,589
District 2, Frederick, including Frederick city	12,560	11,531	10,754
District 3, Middletown, including Middletown town	2,055	2,082	1,992
District 4, Creagerstown	900	1,027	1,107
District 5, Emmitsburg, including Emmitsburg town	2,954	3,226	3,600
District 6, Catoctin	1,255	1,341	1,364
Frederick County—Continued.			
District 7, Urbana	1,997	2,279	2,354
District 8, Liberty	1,183	1,266	1,354
District 9, New Market, including New Market town	2,323	2,640	2,925
District 10, Hauvers	1,802	1,327	1,428
District 11, Woodsboro, including Woodsboro town	1,864	1,866	2,475
District 12, Petersville	1,401	1,393	3,712
District 13, Mount Pleasant	851	898	1,702
District 14, Jefferson	1,381	1,427	1,465
District 15, Mechanicstown, including Thurmont town	2,660	2,562	2,586
District 16, Jackson, including Myersville town	1,271	1,348	1,362
District 17, Johnsville	1,306	1,426	1,610
District 18, Woodville, including part of Mount Airy town	1,291	1,414	1,424
District 19, Linganore	895	981	1,162
District 20, Lewistown	1,113	1,153	1,192
District 21, Tuscarora	1,010	1,086	1,133
District 22, Burkittsville, including Burkittsville town	1,175	1,193	1,311
District 23, Ballenger	688	680	720
District 24, Braddock	664	712	603
District 25, Brunswick, coextensive with Brunswick town	3,905	3,721	.....
District 26, Walkersville, including Walkersville town	1,349	1,315	.....
Garrett County	**19,678**	**20,105**	**17,701**
District 1, Swanton	1,206	1,365	1,263
District 2, Friendsville and Selbysport, including Friendsville town	1,793	2,016	2,203
District 3, Grantsville, including Grantsville town	2,232	2,245	1,929
District 4, Bloomington, including Bloomington town	788	1,164	1,055
District 5, Accident	1,160	1,259	1,257
District 6, Sang Run	759	1,026	1,099
District 7, East Oakland, including Loch Lynn Heights and Mountain Lake Park towns and part of Oakland town	1,556	1,913	1,555
District 8, Ryans Glade	2,139	1,554	1,766
District 9, Johnsons	740	792	828
District 10, Deer Park, including Deer Park town	1,267	1,256	1,155
District 11, The Elbow	510	652	617
District 12, Bittinger	784	874	768
District 13, Kitzmillersville, including Kitzmillersville town	2,452	1,551	295
District 14, West Oakland, including part of Oakland town	2,202	2,438	1,911
Harford County	**29,291**	**27,965**	**28,269**
District 1, Abingdon	2,554	2,514	2,702
District 2, Halls Cross Roads, including Aberdeen town	6,813	5,213	5,631
District 3, Bel Air, including Bel Air town	6,596	6,463	6,349
District 4, Marshall	4,175	4,383	4,566
District 5, Dublin	4,776	5,180	5,598
District 6, Havre de Grace, coextensive with Havre de Grace city	4,377	4,212	3,423
Howard County	**15,826**	**16,106**	**16,715**
District 1, Elk Ridge	2,483	2,365	2,498
District 2, Ellicott City, including Ellicott City	3,434	3,403	3,745
District 3, West Friendship	1,892	2,100	2,233
District 4, Lisbon	2,738	2,931	3,082
District 5, Clarksville	2,110	2,351	2,300
District 6, Guilford	3,169	2,956	2,857
Kent County	**15,026**	**16,957**	**18,786**
District 1, Masseys, including Galena and Millington towns	2,980	3,342	3,635
District 2, Kennedyville, including Still Pond town	2,224	2,391	3,066
District 3, Worton (or Betterton), including Betterton town	1,983	2,041	2,253
District 4, Chestertown, including Chestertown town	2,662	2,941	3,242
District 5, Edesville, including Rock Hall town	2,711	3,207	3,444
District 6, Fairlee	1,327	1,700	1,685
District 7, Pomona	1,139	1,335	1,461
Montgomery County	**34,921**	**32,089**	**30,451**
District 1, Laytonsville, including Laytonsville town	1,599	1,866	1,981
District 2,[7] Clarksburg	1,847	1,995	2,013
District 3, Poolesville, including Poolesville town	1,854	2,170	2,343
District 4, Rockville, including Rockville town and part of Garrett Park town	3,442	3,459	3,488
District 5, Colesville	2,301	2,234	2,192
District 6, Darnestown	1,489	1,589	1,675

[5] CHARLES.—District 10, Marbury, organized from parts of districts 2 and 3 since 1910.
[6] DORCHESTER.—District 18, Elliot, organized from part of district 10 since 1910.

[7] MONTGOMERY.—Charters surrendered since 1910 for Hyattstown and Damascus towns, formerly in districts 2 and 12, respectively.

TABLE 2.—POPULATION OF COUNTIES BY MINOR CIVIL DIVISIONS: 1920, 1910, AND 1900—Continued.

[District means election district. For changes in boundaries, etc., between 1910 and 1920, see footnotes; for those between 1900 and 1910, see Reports of the Thirteenth Census: 1910, Vol. II, Table 1, p. 830. For population of incorporated places, see Table 3.]

MINOR CIVIL DIVISION.	1920	1910	1900
Montgomery County—Continued.			
District 7, Bethesda, including Glen Echo and Somerset towns, Northwest Park village, and part of Garrett Park town	4,757	3,217	2,027
District 8, Olney, including Brookeville town	2,617	2,826	3,321
District 9, Gaithersburg, including Gaithersburg town	2,570	2,623	2,383
District 10, Potomac	1,125	1,329	1,630
District 11, Barnesville, including Barnesville town	1,751	1,865	1,685
District 12,[7] Damascus	1,740	1,809	1,770
District 13, Wheaton, including Kensington town and part of Takoma Park town	7,829	5,107	3,943
Prince Georges County	**43,347**	**36,147**	**29,898**
District 1, Vansville	3,203	2,628	2,118
District 2,[8] Bladensburg, including Bladensburg town	2,073	2,083	3,981
District 3, Marlboro, including Upper Marlboro town	1,494	1,593	1,919
District 4, Nottingham	1,532	1,606	1,737
District 5, Piscataway, including Piscataway village	1,848	2,421	2,054
District 6, Spalding	2,557	2,192	1,995
District 7, Queen Anne	1,790	1,812	2,245
District 8, Aquasco	1,134	1,190	1,274
District 9, Surratts	1,111	1,138	1,103
District 10, Laurel, including Laurel town	2,868	2,978	2,633
District 11, Brandywine	1,803	1,427	1,669
District 12, Oxon Hill	1,528	1,489	1,425
District 13, Kent	1,686	1,446	1,828
District 14, Bowie, including Bowie town	2,437	1,963	1,844
District 15, Mellwood	1,456	1,581	2,073
District 16,[8] Hyattsville, including Hyattsville town	3,180	2,772	.....
District 17, Chillum, including Mount Rainier town and part of Takoma Park town	5,168	3,168	.....
District 18, Seat Pleasant, including Capitol Heights town	4,670	2,660	.....
District 19,[8] Riverdale	1,809	.....	.....
Queen Annes County	**16,001**	**16,839**	**18,364**
District 1, Dixon, including Sudlersville village	2,386	2,526	2,759
District 2, Church Hill, including Church Hill town	2,028	2,089	2,295
District 3, Centreville, including Centreville town	3,841	3,886	3,956
District 4, Kent Island	2,120	2,262	2,525
District 5, Queenstown, including Queenstown town	2,499	2,795	3,308
District 6, Ruthsburg	1,575	1,667	1,784
District 7, Crumpton, including Crumpton town	1,552	1,614	1,737
St. Marys County	**16,112**	**17,030**	**17,182**
District 1, St. Inigoes	2,255	2,137	2,086
District 2, Valley Lee	1,319	1,471	1,561
District 3, Leonardtown, including Leonardtown town	2,913	2,982	2,944
District 4, Chaptico	1,732	1,942	1,931
District 5, Mechanicsville, including Charlotte Hall village	1,871	2,050	2,073
District 6, Hillville (Patuxent)	1,733	2,013	2,097
District 7, Milestown	2,195	2,416	2,377
District 8, Bay	1,758	1,635	1,717
District 9, St. Georges Island	336	384	396
Somerset County	**24,602**	**26,455**	**[9] 25,923**
District 1, West Princess Anne, including part of Princess Anne town	2,051	1,884	.....
District 2, St. Peters	1,013	1,305	1,484
District 3, Brinkleys	2,469	2,914	2,575
District 4, Dublin	1,695	1,702	1,581
District 5, Mount Vernon	1,312	1,478	1,470
District 6, Fairmount	1,324	1,883	2,347
District 7, Crisfield, coextensive with Crisfield town	4,116	3,743	3,400
District 8, Lawsons	2,233	2,283	2,384
District 9, Tangier	740	775	2,294
District 10, Smiths Island	781	813	651
District 11, Dames Quarter	671	933	1,063
District 12, Asbury	1,615	1,813	1,564
District 13, Westover	1,325	1,487	1,639
District 14, Deals Island	1,455	1,524	.....
District 15, East Princess Anne, including part of Princess Anne town	1,802	1,918	.....

[8] PRINCE GEORGES.—District 19, Riverdale, organized from parts of districts 2 and 16 since 1910.

[9] SOMERSET.—County total for 1900 includes population (3,471) of old district 1, taken to form districts 1 and 15 between 1900 and 1910.

MINOR CIVIL DIVISION.	1920	1910	1900
Talbot County	**18,306**	**19,620**	**20,342**
District 1, Easton, including Easton city	6,291	6,299	6,394
District 2, St. Michaels, including St. Michaels town	3,412	3,957	4,142
District 3, Trappe, including Oxford and Trappe towns	3,587	4,144	4,541
District 4, Chapel	2,879	2,992	3,113
District 5, Bay Hundred	2,137	2,228	2,152
Washington County	**59,694**	**49,617**	**45,133**
District 1, Sharpsburg, including Sharpsburg town	1,767	1,964	1,963
District 2, Williamsport, including Williamsport town	3,144	2,899	2,656
District 3,[10] Hagerstown, exclusive of part of Hagerstown city	168	1,010	533
District 4, Clear Spring, including Clear Spring town	1,867	1,835	1,820
District 5, Hancock, including Hancock town	2,726	2,456	2,202
District 6, Boonsboro, including Boonsboro town	1,882	1,848	1,988
District 7, Cavetown, including Smithsburg town	1,940	1,765	1,754
District 8, Rohrersville	1,481	1,373	1,414
District 9, Leitersburg	1,168	1,256	1,271
District 10,[10] Funkstown, including Funkstown town, but exclusive of part of Hagerstown city	1,535	1,253	1,245
District 11, Sandy Hook	1,496	1,624	1,586
District 12, Tilghmanton	1,130	1,201	1,354
District 13, Conococheague	1,391	1,371	1,402
District 14, Ringgold	1,426	1,290	1,190
District 15, Indian Spring	1,538	1,366	1,585
District 16, Beaver Creek	1,121	1,120	1,090
District 17,[10] Hagerstown, exclusive of part of Hagerstown city	79	599	386
District 18, Chewsville	934	895	889
District 19, Keedysville, including Keedysville town	984	1,005	1,103
District 20, Downsville	811	883	960
District 21,[10] Hagerstown, exclusive of part of Hagerstown city	425	657	497
District 22,[10] Hagerstown, exclusive of part of Hagerstown city	754	727	537
District 23, Wilsons	989	945	964
District 24, Hagerstown, exclusive of part of Hagerstown city	469	958	536
District 25,[10] Hagerstown, exclusive of part of Hagerstown city	405	810	617
Hagerstown city,[10] comprising parts of districts 3, 10, 17, 21, 22, 24, and 25	28,064	16,507	13,591
Wicomico County	**28,165**	**26 815**	**22,852**
District 1,[11] Barren Creek	1,513	1,675	1,638
District 2,[11] Quantico	1,011	1,915	1,823
District 3, Tyaskin	1,550	1,824	4,211
District 4, Pittsburg, including Pittsville town	1,628	1,632	2,395
District 5, Parsons, including part of Salisbury town	4,494	4,511	3,411
District 6, Dennis	700	837	855
District 7, Trappe	2,096	1,918	1,930
District 8, Nutters	1,020	1,122	1,424
District 9,[11] Salisbury, including part of Salisbury town	5,225	2,790	2,887
District 10, Sharptown, including Sharptown town	1,274	1,298	1,125
District 11, Delmar, including Delmar town	1,959	1,488	1,153
District 12, Nanticoke	1,782	2,367	.....
District 13, Camden, including part of Salisbury town	1,672	2,529	.....
District 14, Williards	1,012	909	.....
District 15,[11] Hebron, including Hebron town	1,229	.....	.....
Worcester County	**22,309**	**21,841**	**20,865**
District 1, Costens, including Pocomoke City town	4,581	4,145	3,993
District 2, Snow Hill, including Snow Hill town	3,539	3,816	3,534
District 3, East Berlin, including Ocean City town and part of Berlin town	4,283	3,905	3,556
District 4, Newark	1,208	1,123	1,165
District 5, St. Martin, including Bishopville town	1,517	1,613	1,420
District 6, Colbournes	698	860	876
District 7, Atkinsons	1,166	1,185	1,226
District 8, Stockton, including Girdletree town	2,830	2,772	2,890
District 9, West Berlin, including part of Berlin town	2,487	2,422	2,205

[10] WASHINGTON.—Parts of districts 3, 10, 17, 21, 22, and 25 annexed to Hagerstown city since 1910; as Hagerstown city was not returned by districts in 1920, the total population of each district of which it forms a part can not be shown.

[11] WICOMICO.—District 15, Hebron, organized from parts of districts 1, 2, and 9 since 1910.

TABLE 3.—POPULATION OF INCORPORATED PLACES: 1920, 1910, AND 1900.

[The absence of population for 1910 or 1900 indicates that the place was incorporated at some date between the censuses, unless otherwise explained by footnote.]

CITY, TOWN, AND VILLAGE.	County.	1920	1910	1900
Aberdeen town	Harford	1,067	616	600
Annapolis city	Anne Arundel	11,214	8,609	8,525
Arundel-on-the-Bay town	Anne Arundel	12	9	.....
Baltimore city[1]	.....	733,826	558,485	508,957
Barnesville town	Montgomery	149	(2)	.....
Barton town	Allegany	765	.....	.....
Bel Air town	Harford	1,094	1,005	961
Berlin town	Worcester	1,366	1,317	1,246
Betterton town	Kent	327	368	.....
Bishopville town	Worcester	246	262	243
Bladensburg town	Prince Georges	597	460	463
Bloomington town	Garrett	350	372	395
Boonesboro town	Washington	1,044	759	700
Bowie town	Prince Georges	677	.....	.....
Bridgetown town	Caroline	26	19	50
Brookeville town	Montgomery	79	132	158
Brunswick town	Frederick	3,905	3,721	2,471
Burkittsville town	Frederick	200	228	229
Cambridge town	Dorchester	7,467	6,407	5,747
Capitol Heights town	Prince Georges	1,194	.....	.....
Cecilton town	Cecil	439	518	447
Centreville town	Queen Annes	1,765	1,435	1,231
Charlestown town	Cecil	177	274	244
Charlotte Hall village	St. Marys	69	.....	.....
Chesapeake City town	Cecil	303	1,016	1,172
Chestertown town	Kent	2,737	2,735	3,008
Church Hill town	Queen Annes	276	306	368
Clear Spring town	Washington	538	521	474
Crisfield town	Somerset	4,116	3,468	3,165
Crumpton town	Queen Annes	227	228	207
Cumberland city	Allegany	29,837	21,839	17,128
Deer Park town	Garrett	247	988	293
Delmar town	Wicomico	1,291	959	659
Denton town	Caroline	1,570	1,481	900
East New Market town	Dorchester	271	280	282
Easton city	Talbot	3,442	3,083	3,074
Elkton town	Cecil	2,660	2,487	2,542
Ellicott City	Howard	1,246	1,151	1,331
Emmitsburg town	Frederick	940	1,054	849
Federalsburg town	Caroline	1,288	1,050	539
Frederick city	Frederick	11,066	10,411	9,296
Friendsville town	Garrett	408	466	.....
Frostburg town	Allegany	6,017	6,028	5,274
Funkstown town	Washington	620	568	559
Gaithersburg town	Montgomery	729	625	547
Galena town	Kent	298	262	251
Garrett Park town	Montgomery	159	185	175
Girdletree town	Worcester	478	325	336
Glen Echo town	Montgomery	235	203	.....
Goldsboro town	Caroline	224	201	.....
Grantsville town	Garrett	264	248	175
Greensboro town	Caroline	668	609	641
Hagerstown city[1]	Washington	28,064	16,507	13,591
Hampstead town	Carroll	566	555	480
Hancock town	Washington	972	893	824
Havre de Grace city	Harford	4,377	4,212	3,423
Hebron town	Wicomico	651	.....	.....
Hillsboro town	Caroline	222	200	196
Horlock town	Dorchester	1,675	516	280
Hyattsville town	Prince Georges	2,675	1,917	1,222
Keedysville town	Washington	394	367	426
Kensington town	Montgomery	874	689	477
Kitzmillersville town	Garrett	1,044	865	.....
La Plata town	Charles	300	269	.....
Laurel town	Prince Georges	2,239	2,415	2,079
Laytonsville town	Montgomery	133	133	148
Leonardtown town	St. Marys	557	526	463
Loch Lynn Heights town	Garrett	224	216	215
Lonaconing town	Allegany	2,054	1,553	2,181
Manchester town	Carroll	546	523	609
Middletown town	Frederick	749	692	665
Midland town	Allegany	910	1,173	.....
Millington town	Kent	368	399	406
Mount Airy town[3]	Carroll / Frederick	754	622	549
Mount Rainier town	Prince Georges	2,462	1,242	.....
Mountain Lake Park town	Garrett	231	335	266
Myersville town	Frederick	239	(2)	.....
New Market town	Frederick	274	320	360
New Windsor town	Carroll	512	446	439
North East town	Cecil	1,112	974	969
Northwest Park village	Montgomery	50	.....	.....
Oakland town	Garrett	1,225	1,366	1,170
Ocean City town	Worcester	711	476	365
Oxford town	Talbot	998	1,191	1,243
Perryville town	Cecil	652	635	770
Piscataway village	Prince Georges	38	73	95
Pittsville town	Wicomico	368	300	.....
Pocomoke City town	Worcester	2,444	2,369	2,124
Point of Rocks town	Frederick	365	476	.....
Poolesville town	Montgomery	325	175	236
Port Deposit town	Cecil	1,090	1,394	1,575
Preston town	Caroline	784	288	192
Princess Anne town	Somerset	968	1,006	854
Queenstown town	Queen Annes	270	279	374
Ridgely town	Caroline	809	943	713
Rising Sun village	Cecil	442	416	382
Rock Hall town	Kent	572	781	.....
Rockville town	Montgomery	1,145	1,181	1,110
St. Michaels town	Talbot	1,347	1,517	1,043
Salisbury town	Wicomico	7,553	6,690	4,277
Secretary town	Dorchester	398	409	410
Sharpsburg town	Washington	832	960	1,030
Sharptown town	Wicomico	713	722	520
Smithsburg town	Washington	586	481	462
Snow Hill town	Worcester	1,684	1,844	1,596
Solomons town	Calvert	283	318	.....
Somerset town	Montgomery	200	173	.....
Still Pond town	Kent	217	.....	.....
Sudlersville village	Queen Annes	276	247	221
Sykesville town	Carroll	610	505	.....
Takoma Park town[4]	Montgomery / Prince Georges	3,168	1,242	756
Taneytown town	Carroll	800	824	665
Thurmont town	Frederick	1,074	903	868
Trappe town	Talbot	236	273	279
Union Bridge town	Carroll	1,082	804	663
Upper Marlboro town	Prince Georges	385	361	449
Vienna town	Dorchester	257	332	.....
Walkersville town	Frederick	596	582	359
Westernport town	Allegany	3,977	2,702	1,998
Westminster city	Carroll	3,521	3,295	3,199
Williamsport town	Washington	1,615	1,571	1,472
Woodsboro town	Frederick	385	362	.....

[1] See footnote to county in Table 2.
[2] Not returned separately in 1910.
[3] Part in Carroll County—556 in 1920; 428 in 1910; 332 in 1900. Part in Frederick County—198 in 1920; 194 in 1910; 217 in 1900.
[4] Part in Montgomery County—2,845 in 1920; 1,159 in 1910; 756 in 1900. Part in Prince Georges County—323 in 1920; 83 in 1910; not returned separately in 1900.

TABLE 4.—POPULATION OF WARDS OF CITIES AND TOWNS HAVING 5,000 INHABITANTS OR MORE: 1920.

WARD.	1920	WARD.	1920	WARD.	1920	WARD.	1920
Annapolis city	**11,214**	**Baltimore city—Con.**		**Cambridge town**	**7,467**	**Frederick city** (Not reported by wards.)	**11,066**
Ward 1	5,035	Ward 11	21,376	Ward 1	2,134		
Ward 2	2,260	Ward 12	36,103	Ward 2	2,347		
Ward 3	2,174	Ward 13	33,669	Ward 3	472	**Frostburg town** (Not reported by wards.)	**6,017**
Ward 4	1,745	Ward 14	25,201	Ward 4	1,672		
		Ward 15	48,134	Ward 5	842		
		Ward 16	35,436				
Baltimore city	**733,826**	Ward 17	20,636			**Hagerstown city**	**28,064**
		Ward 18	20,183	**Cumberland city**	**29,837**		
Ward 1	33,257	Ward 19	23,678			Ward 1	1,960
Ward 2	20,823	Ward 20	36,851	Ward 1	5,270	Ward 2	7,636
Ward 3	19,270	Ward 21	19,423	Ward 2	3,181	Ward 3	4,944
Ward 4	14,987	Ward 22	15,008	Ward 3	4,152	Ward 4	5,745
Ward 5	17,604	Ward 23	16,599	Ward 4	3,295	Ward 5	8,379
Ward 6	31,077	Ward 24	24,581	Ward 5	3,599		
Ward 7	33,038	Ward 25	17,360	Ward 6	10,340		
Ward 8	37,292	Ward 26	36,873			**Salisbury town** (Not reported by wards.)	**7,553**
Ward 9	31,087	Ward 27	36,153				
Ward 10	20,225	Ward 28	7,908				

TABLE 5.—URBAN AND RURAL POPULATION OF COUNTIES: 1920, 1910, AND 1900.

[A minus sign (−) denotes decrease.]

COUNTY.	POPULATION.						PER CENT URBAN IN TOTAL POPULATION.			PER CENT OF INCREASE IN—				Rural population per square mile: 1920.
	1920		1910		1900					Urban population.		Rural population.		
	Urban.	Rural.	Urban.	Rural.	Urban.	Rural.	1920	1910	1900	1910 to 1920.	1900 to 1910.	1910 to 1920.	1900 to 1910.	
Maryland	**869,422**	**580,239**	**658,192**	**637,154**	**591,206**	**596,838**	**60.0**	**50.8**	**49.8**	**32.1**	**11.3**	**−8.9**	**6.8**	**58.4**
Allegany	39,831	30,107	30,569	31,842	22,402	31,292	57.0	49.0	41.7	30.3	36.5	−5.4	1.8	68.0
Anne Arundel	11,214	32,194	8,609	30,944	8,525	31,095	25.8	21.8	21.5	30.3	1.0	4.0	−0.5	75.6
Baltimore city	733,826	.....	558,485	.....	508,957	.....	100.0	100.0	100.0	31.4	9.7	.....	.....	.....
Carroll	3,521	30,724	3,295	30,639	3,199	30,661	10.3	9.7	9.4	6.9	3.0	0.3	−0.1	68.7
Cecil	2,660	20,952	.....	23,759	2,542	22,120	11.3	.....	10.3	.....	.....	−11.8	7.4	55.6
Dorchester	7,407	20,428	6,407	22,262	5,747	22,215	26.8	22.3	20.6	16.5	11.5	−8.2	0.2	35.5
Frederick	14,971	37,570	14,132	38,541	9,296	42,624	28.5	26.8	17.9	5.9	52.0	−2.5	−9.6	56.7
Harford	4,377	24,914	4,212	23,753	3,423	24,846	14.9	15.1	12.1	3.9	23.0	4.9	−4.4	56.4
Kent	2,537	12,489	2,735	14,222	3,008	15,778	16.9	16.1	16.0	−7.2	−9.1	−12.2	−9.9	44.3
Montgomery	2,845	32,076	.....	32,089	.....	30,451	8.1	.....	.....	.....	.....	(1)	5.4	61.6
Prince Georges	2,998	40,349	.....	36,147	.....	29,898	6.9	.....	.....	.....	.....	11.6	20.9	83.7
Somerset	4,116	20,486	3,468	22,987	3,165	22,758	16.7	13.1	12.2	18.7	9.6	−10.9	1.0	61.9
Talbot	3,442	14,864	3,083	16,537	3,074	17,268	18.8	15.7	15.1	11.6	0.3	−10.1	−4.2	55.5
Washington	28,064	31,630	16,507	33,110	13,591	31,542	47.0	33.3	30.1	70.0	21.5	−4.5	5.0	68.9
Wicomico	7,553	20,612	6,690	20,125	4,277	18,575	26.8	24.9	18.7	12.9	56.4	2.4	8.3	55.6
All other counties [2]	.....	210,844	.....	260,197	.....	225,715	.....	.....	.....	.....	.....	−19.0	15.3	55.9

[1] A decrease of less than one-tenth of 1 per cent.
[2] Includes all counties in which there was no place of 2,500 inhabitants or more in 1920, and therefore the population is entirely rural. These counties are Baltimore, Calvert, Caroline, Charles, Garrett, Howard, Queen Annes, St. Marys, and Worcester.

WASHINGTON : GOVERNMENT PRINTING OFFICE : 1920

FOURTEENTH CENSUS OF THE UNITED STATES: 1920

DEPARTMENT OF COMMERCE

BULLETIN

BUREAU OF THE CENSUS
SAM. L. ROGERS, DIRECTOR

POPULATION : MASSACHUSETTS

NUMBER OF INHABITANTS, BY COUNTIES AND MINOR CIVIL DIVISIONS

Prepared under the supervision of WM. C. HUNT, Chief Statistician for Population

CONTENTS.

SUMMARY TABLES. Page.
Population of Massachusetts: 1790 to 1920 1
Population of principal cities from earliest census to 1920 2
Urban and rural population: 1920, 1910, and 1900 3
MAPS.
Increase or decrease of population, by counties: 1910 to 1920 4
Density of population, by counties: 1920 4

DETAILED TABLES. Page.
1. Area and population of counties: 1850 to 1920 5
2. Population of counties by minor civil divisions: 1920, 1910, and 1900 5
3. Population of all cities, and of towns having, in 1920, 2,500 inhabitants or more: 1920, 1910, and 1900 8
4. Population of wards of cities: 1920 9

TOTAL POPULATION, INCREASE, AND DISTRIBUTION.

Population of the state.—Massachusetts was one of the original thirteen states. According to the Fourteenth Census, taken as of January 1, 1920, its population is 3,852,356, which represents an increase of 485,940, or 14.4 per cent, over the population in 1910. During the same period the population of the United States increased 14.9 per cent. The following summary shows the population of Massachusetts from 1790, the first Federal census year, to 1920, inclusive, together with the number and per cent of increase in each decade, in comparison with the per cent of increase for the United States as a whole:

POPULATION OF MASSACHUSETTS: 1790 TO 1920.

CENSUS YEAR.	Population.	INCREASE OVER PRECEDING CENSUS.		Per cent of increase for the United States.
		Number.	Per cent.	
1920	3,852,356	485,940	14.4	14.9
1910	3,366,416	561,070	20.0	21.0
1900	2,805,346	566,399	25.3	20.7
1890	2,238,947	455,862	25.6	25.5
1880	1,783,085	325,734	22.4	30.1
1870	1,457,351	226,285	18.4	22.6
1860	1,231,066	236,552	23.8	35.6
1850	994,514	256,815	34.8	35.9
1840	737,699	127,291	20.9	32.7
1830	610,408	87,121	16.6	33.5
1820	523,287	51,247	10.9	33.1
1810	472,040	49,195	11.6	36.4
1800	422,845	44,058	11.6	35.1
1790	378,787	.....	.....	.....

Counties.—Massachusetts has 14 counties, of which 3 (Barnstable, Dukes, and Nantucket) show decreases in population during the last decade. The same counties also showed decreases in the preceding decade, and 2 of them (Barnstable and Nantucket) in the decade from 1890 to 1900. (See Table 1.) There has been only one change in the territorial boundaries of the counties since 1910, Hyde Park town, in Norfolk County, having been annexed to Suffolk County and made a part of Boston city in 1912.

Density of population.—The total land area of the state is 8,039 square miles, and the average number of persons to the square mile in 1920 is 479.2 (see Table 1); in 1910 and 1900 the averages were 418.8 and 349, respectively.

Minor civil divisions.—The political units into which counties are divided are collectively termed "minor civil divisions." In Massachusetts the primary division of the county is the town or city, and in 1920 these number 316 and 38, respectively. (See

Table 2.) Villages are not incorporated as such in this state.

Cities.—Of the 38 cities in Massachusetts, 26 have a population in 1920 of 25,000 or more. Only 1 town (Brookline) has this amount of population. Boston, the capital of the state and the largest city, has a population of 748,060, while Worcester, Springfield, New Bedford, Fall River, Lowell, and Cambridge, in the order named, have over 100,000 inhabitants each. (See Tables 3 and 4.)

The following summary shows the population of all cities in Massachusetts having 25,000 inhabitants or more in 1920, together with Brookline town, at each census for which figures are available:

POPULATION OF PRINCIPAL CITIES FROM EARLIEST CENSUS TO 1920.

[A minus sign (−) denotes decrease.]

City and census year.	Population.	Increase over preceding census.	
		Number.	Per cent.
Boston:			
1920	748,060	77,475	11.6
1910	670,585	109,693	19.6
1900	560,892	112,415	25.1
1890	448,477	85,638	23.6
1880	362,839	112,313	44.8
1870	250,526	72,686	40.9
1860	177,840	40,959	29.9
1850	136,881	43,498	46.6
1840	93,383	31,991	52.1
1830	61,392	18,094	41.8
1820	43,298	9,511	28.1
1810	33,787	8,850	35.5
1800	24,937	6,617	36.1
1790	18,320	.....	.....
Brockton:			
1920	66,254	9,376	16.5
1910	56,878	16,815	42.0
1900	40,063	12,769	46.8
1890	27,294	13,686	100.6
1880	13,608	5,601	70.0
1870	8,007	1,423	21.6
1860	6,584	2,645	67.1
1850	3,939	1,323	50.6
1840	2,616	663	33.9
1830	1,953	.....	.....
Brookline town:			
1920	37,748	9,956	35.8
1910	27,792	7,857	39.4
1900	19,935	7,832	64.7
1890	12,103	4,046	50.2
1880	8,057	1,407	21.2
1870	6,650	1,486	28.8
1860	5,164	2,648	105.2
1850	2,516	1,151	84.3
1840	1,365	322	30.9
1830	1,043	143	15.9
1820	900	116	14.8
1810	784	179	29.6
1800	605	121	25.0
1790	484	.....	.....
Cambridge:			
1920	109,694	4,855	4.6
1910	104,839	12,953	14.1
1900	91,886	21,858	31.2
1890	70,028	17,359	33.0
1880	52,669	13,035	32.9
1870	39,634	13,574	52.1
1860	26,060	10,845	71.3
1850	15,215	6,806	80.9
1840	8,409	2,337	38.5
1830	6,072	2,777	84.3
1820	3,295	972	41.8
1810	2,323	−130	−5.3
1800	2,453	338	16.0
1790	2,115	.....	.....
Chelsea:			
1920	43,184	10,732	33.1
1910	32,452	−1,620	−4.8
1900	34,072	6,163	22.1
1890	27,909	6,127	28.1
1880	21,782	3,235	17.4
1870	18,547	5,152	38.5
1860	13,395	6,694	99.9
1850	6,701	4,311	180.4
1840	2,390	1,619	210.0
1830	771	129	20.1
1820	642	48	8.1
1810	594	−255	−30.0
1800	849	377	79.9
1790	472	.....	.....
Chicopee:			
1920	36,214	10,813	42.6
1910	25,401	6,234	32.5
1900	19,167	5,117	36.4
1890	14,050	2,764	24.5
1880	11,286	1,679	17.5
1870	9,607	2,346	32.3
1860	7,261	−1,030	−12.4
1850	8,291	.....	.....
Everett:			
1920	40,120	6,636	19.8
1910	33,484	9,148	37.6
1900	24,336	13,268	119.9
1890	11,068	6,909	166.1
1880	4,159	1,939	87.3
1870	2,220	.....	.....
Fall River:			
1920	120,485	1,190	1.0
1910	119,295	14,432	13.8
1900	104,863	30,465	40.9
1890	74,398	25,437	52.0
1880	48,961	22,195	82.9
1870	26,766	12,740	90.8
1860	14,026	2,502	21.7
1850	11,524	4,786	71.0
1840	6,738	2,580	62.0
1830	4,158	2,564	160.9
1820	1,594	298	23.0
1810	1,296	.....	.....
Fitchburg:			
1920	41,029	3,203	8.5
1910	37,826	6,295	20.0
1900	31,531	9,494	43.1
1890	22,037	9,608	77.3
1880	12,429	1,169	10.4
1870	11,260	3,455	44.3
1860	7,805	2,685	52.4
1850	5,120	2,516	96.6
1840	2,604	435	20.1
1830	2,169	433	24.9
1820	1,736	170	10.9
1810	1,566	176	12.7
1800	1,390	239	20.8
1790	1,151	.....	.....
Haverhill:			
1920	53,884	9,769	22.1
1910	44,115	6,940	18.7
1900	37,175	9,763	35.6
1890	27,412	8,940	48.4
1880	18,472	5,380	41.1
1870	13,092	3,097	31.0
1860	9,995	4,118	70.1
1850	5,877	1,541	35.5
1840	4,336	440	11.3
1830	3,896	826	26.9
1820	3,070	388	14.5
1810	2,682	−48	−1.8
1800	2,730	322	13.4
1790	2,408	.....	.....
Holyoke:			
1920	60,203	2,473	4.3
1910	57,730	12,018	26.3
1900	45,712	10,075	28.3
1890	35,637	13,722	62.6
1880	21,915	11,182	104.2
1870	10,733	5,736	114.8
1860	4,997	1,752	54.0
1850	3,245	.....	.....
Lawrence:			
1920	94,270	8,378	9.8
1910	85,892	23,333	37.3
1900	62,559	17,905	40.1
1890	44,654	5,503	14.1
1880	39,151	10,230	35.4
1870	28,921	11,282	64.0
1860	17,639	9,357	113.0
1850	8,282	.....	.....
Lowell:			
1920	112,759	6,465	6.1
1910	106,294	11,325	11.9
1900	94,969	17,273	22.2
1890	77,696	18,221	30.6
1880	59,475	18,547	45.3
1870	40,928	4,101	11.1
1860	36,827	3,444	10.3
1850	33,383	12,587	60.5
1840	20,796	14,322	221.2
1830	6,474	.....	.....
Lynn:			
1920	99,148	9,812	11.0
1910	89,336	20,823	30.4
1900	68,513	12,786	22.9
1890	55,727	17,453	45.6
1880	38,274	10,041	35.6
1870	28,233	9,150	47.9
1860	19,083	4,826	33.9
1850	14,257	4,890	52.2
1840	9,367	3,229	52.6
1830	6,138	1,623	35.9
1820	4,515	428	10.5
1810	4,087	1,250	44.1
1800	2,837	546	23.8
1790	2,291	.....	.....
Malden:			
1920	49,103	4,699	10.6
1910	44,404	10,740	31.9
1900	33,664	10,633	46.2
1890	23,031	11,014	91.7
1880	12,017	4,650	63.1
1870	7,367	1,502	25.6
1860	5,865	2,345	66.6
1850	3,520	1,006	40.0
1840	2,514	504	25.1
1830	2,010	279	16.1
1820	1,731	347	25.1
1810	1,384	325	30.7
1800	1,059	26	2.5
1790	1,033	.....	.....
Medford:			
1920	39,038	15,888	68.6
1910	23,150	4,906	26.9
1900	18,244	7,165	64.7
1890	11,079	3,506	46.3
1880	7,573	1,856	32.5
1870	5,717	875	18.1
1860	4,842	1,093	29.2
1850	3,749	1,271	51.3
1840	2,478	723	41.2
1830	1,755	281	19.1
1820	1,474	31	2.1
1810	1,443	329	29.5
1800	1,114	85	8.3
1790	1,029	.....	.....
New Bedford:			
1920	121,217	24,565	25.4
1910	96,652	34,210	54.8
1900	62,442	21,709	53.3
1890	40,733	13,888	51.7
1880	26,845	5,525	25.9
1870	21,320	−980	−4.4
1860	22,300	5,857	35.6
1850	16,443	4,356	36.0
1840	12,087	4,495	59.2
1830	7,592	3,645	92.3
1820	3,947	−1,704	−30.2
1810	5,651	1,290	29.6
1800	4,361	1,048	31.6
1790	3,313	.....	.....
Newton:			
1920	46,054	6,248	15.7
1910	39,806	6,219	18.5
1900	33,587	9,208	37.8
1890	24,379	7,384	43.4
1880	16,995	4,170	32.5
1870	12,825	4,443	53.0
1860	8,382	3,124	59.4
1850	5,258	1,907	56.9
1840	3,351	975	41.0
1830	2,376	526	28.4
1820	1,850	141	8.3
1810	1,709	218	14.6
1800	1,491	131	9.6
1790	1,360	.....	.....
Pittsfield:			
1920	41,763	9,642	30.0
1910	32,121	10,355	47.6
1900	21,766	4,485	26.0

POPULATION OF PRINCIPAL CITIES FROM EARLIEST CENSUS TO 1920—Continued.

[A minus sign (–) denotes decrease.]

City and census year.	Population.	Increase over preceding census. Number.	Increase over preceding census. Per cent.
Pittsfield—Continued.			
1890	17,281	3,917	29.3
1880	13,364	2,252	20.3
1870	11,112	3,067	38.1
1860	8,045	2,173	37.0
1850	5,872	2,125	56.7
1840	3,747	188	5.3
1830	3,559	791	28.6
1820	2,768	103	3.9
1810	2,665	404	17.9
1800	2,261	269	13.5
1790	1,992	.....	.....
Quincy:			
1920	47,876	15,234	46.7
1910	32,642	8,743	36.6
1900	23,899	7,176	42.9
1890	16,723	6,153	58.2
1880	10,570	3,128	42.0
1870	7,442	664	9.8
1860	6,778	1,761	35.1
1850	5,017	1,531	43.9
1840	3,486	1,285	58.4
1830	2,201	578	35.6
1820	1,623	342	26.7
1810	1,281	200	18.5
1800	1,081	.....	.....
Revere:			
1920	28,823	10,604	58.2
1910	18,219	7,824	75.3
1900	10,395	4,727	83.4
1890	5,668	3,405	150.5
1880	2,263	1,066	89.1
1870	1,197	276	30.0
1860	921	–14	–1.5
1850	935	.....	.....
Salem:			
1920	42,529	–1,168	–2.7
1910	43,697	7,741	21.5
1900	35,956	5,155	16.7
1890	30,801	3,238	11.7
Salem—Continued.			
1880	27,563	3,446	14.3
1870	24,117	1,865	8.4
1860	22,252	1,988	9.8
1850	20,264	5,182	34.4
1840	15,082	1,187	8.5
1830	13,895	2,549	22.5
1820	11,346	–1,267	–10.0
1810	12,613	3,156	33.4
1800	9,457	1,536	19.4
1790	7,921	.....	.....
Somerville:			
1920	93,091	15,855	20.5
1910	77,236	15,593	25.3
1900	61,643	21,491	53.5
1890	40,152	15,219	61.0
1880	24,933	10,248	69.8
1870	14,685	6,660	83.0
1860	8,025	4,485	126.7
1850	3,540	.....	.....
Springfield:			
1920	129,614	40,688	45.8
1910	88,926	26,867	43.3
1900	62,059	17,880	40.5
1890	44,179	10,839	32.5
1880	33,340	6,637	24.9
1870	26,703	11,504	75.7
1860	15,199	3,433	29.2
1850	11,766	781	7.1
1840	10,985	4,201	61.9
1830	6,784	2,870	73.3
1820	3,914	1,147	41.5
1810	2,767	455	19.7
1800	2,312	738	46.9
1790	1,574	.....	.....
Taunton:			
1920	37,137	2,878	8.4
1910	34,259	3,223	10.4
1900	31,036	5,588	22.0
1890	25,448	4,235	20.0
Taunton—Continued.			
1880	21,213	2,584	13.9
1870	18,629	3,253	21.2
1860	15,376	4,935	47.3
1850	10,441	2,796	36.6
1840	7,645	1,603	26.5
1830	6,042	1,522	33.7
1820	4,520	613	15.7
1810	3,907	47	1.2
1800	3,860	56	1.5
1790	3,804	.....	.....
Waltham:			
1920	30,915	3,081	11.1
1910	27,834	4,353	18.5
1900	23,481	4,774	25.5
1890	18,707	6,995	59.7
1880	11,712	2,647	29.2
1870	9,065	2,668	41.7
1860	6,397	1,933	43.3
1850	4,464	1,960	78.3
1840	2,504	647	34.8
1830	1,857	180	10.7
1820	1,677	663	65.4
1810	1,014	111	12.3
1800	903	21	2.4
1790	882	.....	.....
Worcester:			
1920	179,754	33,768	23.1
1910	145,986	27,565	23.3
1900	118,421	33,766	39.9
1890	84,655	26,364	45.2
1880	58,291	17,186	41.8
1870	41,105	16,145	64.7
1860	24,960	7,911	46.4
1850	17,049	9,552	127.4
1840	7,497	3,324	79.7
1830	4,173	1,211	40.9
1820	2,962	385	14.9
1810	2,577	166	6.9
1800	2,411	316	15.1
1790	2,095	.....	.....

Urban and rural population.—The Census Bureau defines urban population as that residing in cities and other incorporated places of 2,500 inhabitants or more. Since it is not the practice in Massachusetts, as in practically all the other states, to have municipal incorporations, such as villages, within the limits of the town, and since no town becomes a city until its population is greatly in excess of 2,500, it has been necessary to include as urban not only the population of cities but that of all towns having over 2,500 inhabitants. The result is that the "urban area" in Massachusetts contains some population which in other states would be classified as "rural," but on account of the density of population of the state as a whole, there is no likelihood that the proportion of urban population is materially overstated.

Urban population in Massachusetts being thus defined, the rural element, therefore, consists of the population of towns having less than 2,500 inhabitants.

The following summary presents, for the last three censuses, the urban and rural population of the state. The classification for each census is based, of course, upon the population of the various places as shown by the returns of that census. As the result, the figures for each census covered by the table do not relate exactly to the same urban and rural territory, respectively, as those for the other two censuses, since, through the growth or decline of its population, some territory which was rural at a certain census may have become urban at the next census, or the reverse of this change may have occurred. The proportion of the population of Massachusetts living in places of 2,500 or more increased from 91.5 per cent in 1900 to 92.8 per cent in 1910 and to 94.8 per cent in 1920.

URBAN AND RURAL POPULATION: 1920, 1910, AND 1900.

Class of places.	1920 Number of places.	1920 Population.	1910 Number of places.	1910 Population.	1900 Number of places.	1900 Population.	Per cent of total population. 1920	1910	1900
Total population	354	3,852,356	354	3,366,416	353	2,805,346	100.0	100.0	100.0
Urban territory	169	3,650,248	152	3,125,367	150	2,567,098	94.8	92.8	91.5
Cities and towns of—									
500,000 inhabitants or more	1	748,060	1	670,585	1	560,892	19.4	19.9	20.0
100,000 to 500,000 inhabitants	6	773,523	4	476,414	2	223,284	20.1	14.2	8.0
50,000 to 100,000 inhabitants	6	466,850	7	552,650	7	504,071	12.1	16.4	18.0
25,000 to 50,000 inhabitants	14	561,533	13	455,833	10	348,917	14.6	13.5	12.4
10,000 to 25,000 inhabitants	39	594,111	30	450,898	27	413,698	15.4	13.4	14.7
5,000 to 10,000 inhabitants	47	321,312	49	342,831	46	310,720	8.3	10.2	11.1
2,500 to 5,000 inhabitants	56	184,859	48	176,156	57	205,516	4.8	5.2	7.3
Rural territory (towns of less than 2,500 inhabitants)	185	202,108	202	241,049	203	238,248	5.2	7.2	8.5

INCREASE AND DENSITY OF POPULATION OF MASSACHUSETTS, BY COUNTIES.

INCREASE OF POPULATION: 1910–1920.

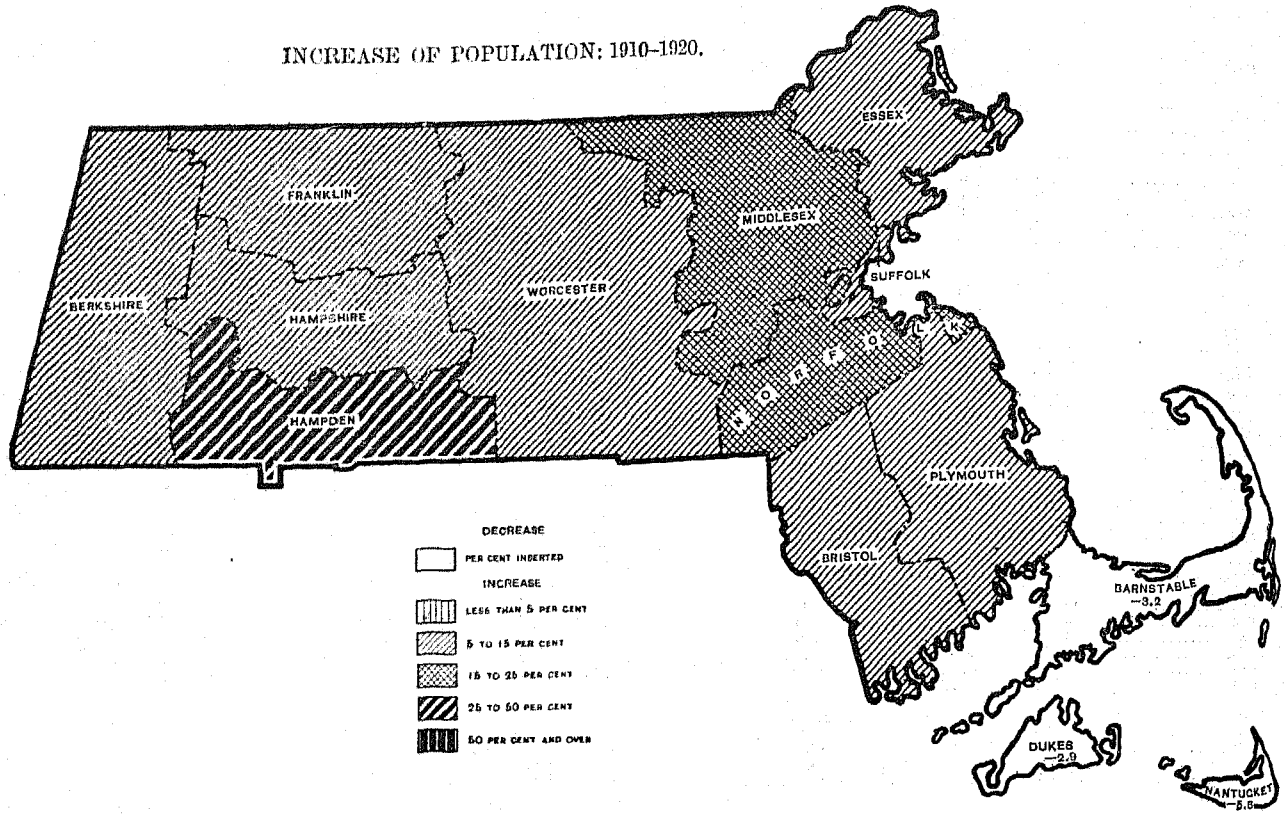

DENSITY OF POPULATION: 1920.

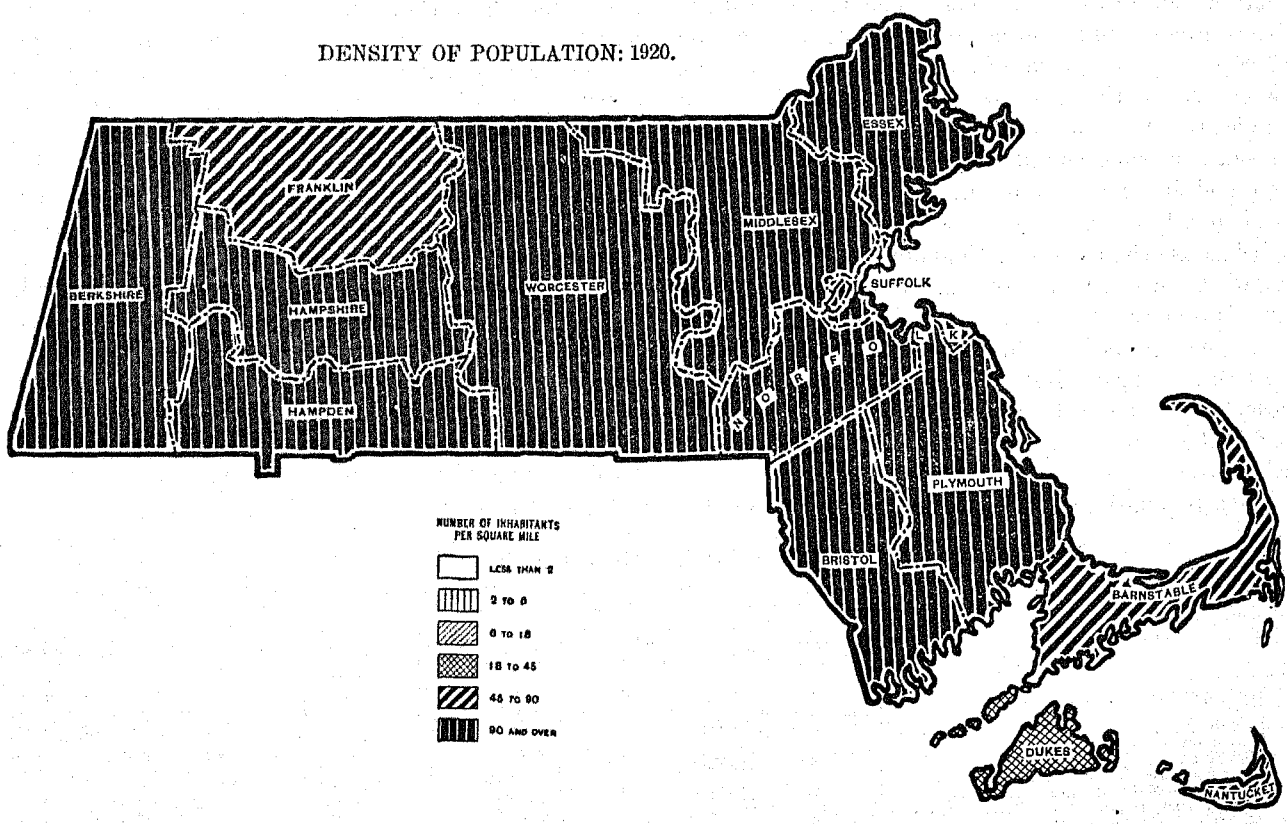

TABLE 1.—AREA AND POPULATION OF COUNTIES: 1850 TO 1920.

[A minus sign (−) denotes decrease.]

COUNTY.	Land area in square miles: 1920.	POPULATION. 1920 Total.	1920 Per square mile.	1910	1900	1890	1880	1870	1860	1850	Per cent of increase. 1910 to 1920.	1900 to 1910.	1890 to 1900.
Massachusetts [1]	**8,039**	**3,852,356**	**479.2**	**3,366,416**	**2,805,346**	[1] **2,238,947**	**1,783,085**	**1,457,351**	**1,231,066**	**994,514**	**14.4**	**20.0**	**25.3**
Barnstable	409	26,670	65.2	27,542	27,826	29,172	31,897	32,774	35,990	35,276	−3.2	−1.0	−4.6
Berkshire	966	113,033	117.0	105,259	95,667	81,108	69,032	64,827	55,120	49,591	7.4	10.0	18.0
Bristol	567	359,005	633.2	318,573	252,029	186,465	139,040	102,886	93,794	76,192	12.7	26.4	35.2
Dukes	107	4,372	40.9	4,504	4,561	4,369	4,300	3,787	4,403	4,540	−2.9	−1.2	4.4
Essex	497	482,156	970.1	436,477	357,030	299,995	244,535	200,843	165,611	131,300	10.5	22.3	19.0
Franklin	697	49,361	70.8	43,600	41,209	38,610	36,001	32,635	31,434	30,870	13.2	5.8	6.7
Hampden [1]	636	300,305	472.2	231,369	175,603	135,713	104,142	78,409	57,366	51,283	29.8	31.8	29.4
Hampshire [1]	585	69,599	119.0	63,327	58,820	51,859	47,232	44,388	37,823	35,732	9.9	7.7	13.4
Middlesex [1]	832	778,352	935.5	669,915	565,696	431,167	317,830	274,353	216,354	161,383	16.2	18.4	31.2
Nantucket	51	2,797	54.8	2,962	3,006	3,268	3,727	4,123	6,094	8,452	−5.6	−1.5	−8.0
Norfolk [1]	406	219,081	539.6	187,506	151,539	118,950	96,507	89,443	109,950	78,892	16.8	23.7	27.4
Plymouth	675	156,968	232.5	144,337	113,985	92,700	74,018	65,365	64,768	55,697	8.8	26.6	23.0
Suffolk [1]	55	835,522	15,191.3	731,388	611,417	484,780	387,927	270,802	192,700	144,517	14.2	19.6	26.1
Worcester	1,556	455,135	292.5	399,657	346,958	280,787	226,897	192,716	159,659	130,789	13.9	15.2	23.6

[1] CHANGES IN BOUNDARIES, ETC.

THE STATE.—Total for 1890 includes population (4) of Indian reservations, specially enumerated and not distributed by counties.

HAMPDEN.—Part of Hampshire annexed in 1909.

HAMPSHIRE.—Part annexed to Hampden in 1909.

MIDDLESEX.—Part of Suffolk annexed in 1872; part annexed to Suffolk in 1873 and part annexed to Norfolk in 1907. Boundary line between Cambridge city, Middlesex County, and Boston city, Suffolk County, changed in 1910.

NORFOLK.—Part of Suffolk annexed in 1872; parts annexed to Suffolk in 1872, 1873, 1874, and 1912; part of Middlesex annexed in 1907.

SUFFOLK.—Parts annexed to Middlesex and Norfolk in 1872; part of Middlesex annexed in 1873; parts of Norfolk annexed in 1872, 1873, 1874, and 1912. Boundary line between Cambridge city, Middlesex County, and Boston city, Suffolk County, changed in 1910.

TABLE 2.—POPULATION OF COUNTIES BY MINOR CIVIL DIVISIONS: 1920, 1910, AND 1900.

[For changes in boundaries, etc., between 1910 and 1920, see footnotes; for those between 1900 and 1910, see Reports of the Thirteenth Census: 1910, Vol. II, Table 1, p. 858. For population of wards of cities, see Table 4.]

MINOR CIVIL DIVISION.	1920	1910	1900
Barnstable County	**26,670**	**27,542**	**27,826**
Barnstable town	4,836	4,676	4,364
Bourne town	2,530	2,474	1,657
Brewster town	688	631	829
Chatham town	1,737	1,564	1,749
Dennis town	1,536	1,919	2,333
Eastham town	430	518	502
Falmouth town	3,500	3,144	3,500
Harwich town	1,846	2,115	2,334
Mashpee town	242	270	303
Orleans town	1,012	1,077	1,123
Provincetown town	4,246	4,369	4,247
Sandwich town	1,458	1,688	1,448
Truro town	554	655	767
Wellfleet town	826	1,022	988
Yarmouth town	1,229	1,420	1,682
Berkshire County	**113,033**	**105,259**	**95,667**
Adams town	12,967	13,026	11,134
Alford town	248	275	272
Becket town	674	959	904
Cheshire town	1,476	1,508	1,221
Clarksburg town	1,136	1,207	943
Dalton town	3,752	3,568	3,014
Egremont town	441	605	758
Florida town	298	395	390
Great Barrington town	6,315	5,926	5,854
Hancock town	464	465	451
Hinsdale town	1,065	1,116	1,485
Lanesborough town	1,054	947	780
Lee town	4,085	4,106	3,596
Lenox town	2,691	3,060	2,942
Monterey town	282	388	455
Mount Washington town	73	110	122
New Ashford town	116	92	107
New Marlborough town	1,010	1,124	1,282
North Adams city	22,282	22,019	24,200
Otis town	361	494	476
Peru town	149	237	253
Pittsfield city	41,763	32,121	21,766
Richmond town	561	650	679
Sandisfield town	460	566	661
Savoy town	436	503	506
Sheffield town	1,435	1,817	1,804
Stockbridge town	1,764	1,933	2,081
Tyringham town	267	382	386
Berkshire County—Continued.			
Washington town	240	277	377
West Stockbridge town	1,058	1,271	1,158
Williamstown town	3,707	3,708	5,013
Windsor town	403	404	507
Bristol County	**359,005**	**318,573**	**252,029**
Acushnet town	3,075	1,692	1,221
Attleboro city [1]	19,731	16,215	11,335
Berkley town	935	999	949
Dartmouth town [1]	6,493	4,378	3,669
Dighton town	2,574	2,235	1,802
Easton town	5,041	5,139	4,837
Fairhaven town	7,291	5,122	3,567
Fall River city	120,485	119,295	104,863
Freetown town	1,532	1,471	1,394
Mansfield town	6,255	5,183	4,006
New Bedford city [1]	121,217	96,652	62,442
North Attleborough town	9,238	9,562	7,253
Norton town	2,374	2,544	1,826
Raynham town	1,695	1,725	1,540
Rehoboth town	2,065	2,001	1,840
Seekonk town	2,898	2,397	1,673
Somerset town	3,520	2,798	2,241
Swansea town	2,334	1,978	1,645
Taunton city	37,137	34,259	31,036
Westport town	3,115	2,928	2,890
Dukes County	**4,372**	**4,504**	**4,561**
Chilmark town	240	282	324
Edgartown town	1,190	1,191	1,209
Gay Head town	144	162	173
Gosnold town	131	152	164
Oak Bluffs town	1,047	1,084	1,100
Tisbury town	1,275	1,196	1,149
West Tisbury town	345	437	442
Essex County	**482,156**	**436,477**	**357,030**
Amesbury town	10,036	9,894	9,473
Andover town	8,268	7,301	6,813
Beverly city	22,561	18,650	13,884
Boxford town	588	718	704
Danvers town	11,108	9,407	8,542

[1] BRISTOL.—Attleborough town incorporated as Attleboro city since 1910. Part of Dartmouth town annexed to New Bedford city since 1910.

TABLE 2.—POPULATION OF COUNTIES BY MINOR CIVIL DIVISIONS: 1920, 1910, AND 1900—Continued

[For changes in boundaries etc., between 1910 and 1920, see footnotes; for those between 1900 and 1910, see Reports of the Thirteenth Census: 1910, Vol. II, Table 1, p. 858. For population of wards of cities, see Table 4.]

MINOR CIVIL DIVISION.	1920	1910	1900
Essex County—Continued.			
Essex town	1,478	1,621	1,663
Georgetown town	2,004	1,958	1,900
Gloucester city	22,947	24,398	26,121
Groveland town	2,650	2,253	2,376
Hamilton town	1,631	1,749	1,614
Haverhill city	53,884	44,115	37,175
Ipswich town	6,201	5,777	4,658
Lawrence city	94,270	85,892	62,559
Lynn city	99,148	89,336	68,513
Lynnfield town	1,165	911	888
Manchester town	2,466	2,673	2,522
Marblehead town	7,324	7,338	7,582
Merrimac town	2,173	2,202	2,131
Methuen city [2]	15,189	11,448	7,512
Middleton town	1,195	1,129	839
Nahant town	1,318	1,184	1,152
Newbury town	1,303	1,482	1,601
Newburyport city	15,618	14,949	14,478
North Andover town	6,265	5,529	4,243
Peabody city [2]	19,552	15,721	11,523
Rockport town	3,878	4,211	4,592
Rowley town	1,249	1,368	1,391
Salem city	42,529	43,697	35,956
Salisbury town	1,701	1,658	1,558
Saugus town	10,874	8,047	5,084
Swampscott town	8,101	6,204	4,548
Topsfield town	900	1,174	1,030
Wenham town	1,090	1,010	847
West Newbury town	1,492	1,473	1,558
Franklin County	**49,361**	**43,600**	**41,209**
Ashfield town	869	959	955
Bernardston town	769	741	792
Buckland town	1,433	1,573	1,446
Charlemont town	808	1,001	1,094
Colrain town	1,607	1,741	1,749
Conway town	961	1,230	1,458
Deerfield town	2,803	2,209	1,969
Erving town	1,295	1,148	973
Gill town	879	942	1,015
Greenfield town	15,462	10,427	7,927
Hawley town	390	424	429
Heath town	325	346	441
Leverett town	695	728	744
Leyden town	330	363	379
Monroe town	173	246	305
Montague town	7,675	6,866	6,150
New Salem town	512	639	807
Northfield town	1,775	1,642	1,966
Orange town	5,393	5,282	5,520
Rowe town	333	456	549
Shelburne town	1,436	1,498	1,508
Shutesbury town	242	267	382
Sunderland town	1,289	1,047	771
Warwick town	327	477	619
Wendell town	346	502	492
Whately town	1,234	846	769
Hampden County	**300,305**	**231,369**	**175,603**
Agawam town	5,023	3,501	2,536
Blandford town	479	717	836
Brimfield town	778	866	941
Chester town	1,302	1,377	1,450
Chicopee city	36,214	25,401	19,167
East Longmeadow town	2,352	1,553	1,187
Granville town	655	781	1,050
Hampden town	624	645	782
Holland town	153	145	169
Holyoke city	60,203	57,730	45,712
Longmeadow town [3]	2,618	1,084	811
Ludlow town	7,470	4,948	3,536
Monson town	4,826	4,758	3,402
Montgomery town	229	217	273
Palmer town	9,896	8,610	7,801
Russell town	1,237	965	793
Southwick town	1,194	1,020	1,040
Springfield city [3]	129,614	88,926	62,059
Tolland town	192	180	275
Wales town	419	345	773
West Springfield town	13,443	9,224	7,105
Westfield town	18,604	16,044	12,310
Wilbraham town	2,780	2,332	1,595
Hampshire County	**69,599**	**63,327**	**58,820**
Amherst town	5,550	5,112	5,028
Belchertown town	2,058	2,054	2,292
Chesterfield town	441	536	611
Cummington town	489	637	748
Easthampton town	11,261	8,524	5,603
Enfield town	790	874	1,036
Goshen town	224	279	316
Granby town	779	761	761
Greenwich town	399	452	491
Hadley town	2,784	1,999	1,789
Hatfield town	2,051	1,986	1,500
Huntington town	1,425	1,473	1,475
Middlefield town	280	354	410
Northampton city	21,951	19,431	18,643
Pelham town	503	467	462
Plainfield town	332	406	404
Prescott town	236	320	380
South Hadley town	5,527	4,894	4,526
Southampton town	814	870	1,012
Ware town	8,525	8,774	8,263
Westhampton town	305	423	469
Williamsburg town	1,866	2,132	1,926
Worthington town	409	569	675
Middlesex County	**778,352**	**669,915**	**565,696**
Acton town	2,162	2,136	2,120
Arlington town	18,665	11,187	8,603
Ashby town	834	885	876
Ashland town	2,287	1,682	1,525
Ayer town	3,052	2,797	2,446
Bedford town	1,362	1,231	1,208
Belmont town	10,749	5,542	3,929
Billerica town	3,646	2,789	2,775
Boxborough town	298	317	316
Burlington town	885	591	593
Cambridge city	109,694	104,839	91,886
Carlisle town	463	551	480
Chelmsford town	5,682	5,010	3,984
Concord town	6,461	6,421	5,652
Dracut town	5,280	3,461	3,253
Dunstable town	353	408	427
Everett city	40,120	33,484	24,336
Framingham town	17,033	12,948	11,302
Groton town	2,185	2,155	2,052
Holliston town	2,707	2,711	2,598
Hopkinton town	2,289	2,452	2,623
Hudson town	7,607	6,743	5,454
Lexington town	6,350	4,918	3,831
Lincoln town	1,042	1,175	1,127
Littleton town	1,277	1,229	1,179
Lowell city	112,759	106,294	94,969
Malden city [4]	49,103	44,404	33,664
Marlborough city	15,028	14,579	13,609
Maynard town	7,086	6,390	3,142
Medford city [4]	39,038	23,150	18,244
Melrose city	18,204	15,715	12,962
Natick town	10,907	9,866	9,488
Newton city	46,054	39,806	33,587
North Reading town	1,286	1,059	1,035
Pepperell town	2,468	2,953	3,701
Reading town	7,439	5,818	4,969
Sherborn town	1,558	1,428	1,483
Shirley town	2,260	2,139	1,680
Somerville city	93,091	77,236	61,643
Stoneham town	7,873	7,090	6,197
Stow town	1,101	1,115	1,002
Sudbury town	1,121	1,120	1,150
Tewksbury town	4,450	3,750	3,683
Townsend town	1,575	1,761	1,804
Tyngsborough town	1,044	829	773
Wakefield town	13,025	11,404	9,290
Waltham city	30,915	27,834	23,481
Watertown town	21,457	12,875	9,706
Wayland town	1,935	2,206	2,303
Westford town	3,170	2,851	2,624
Weston town	2,282	2,106	1,834
Wilmington town	2,581	1,858	1,596
Winchester town	10,485	9,309	7,248
Woburn city	16,574	15,308	14,254
Nantucket County	**2,797**	**2,962**	**3,006**
Nantucket town	2,797	2,962	3,006

[2] ESSEX.—Methuen and Peabody towns incorporated as cities since 1910.

[3] HAMPDEN.—Part of Longmeadow town annexed to Springfield city since 1910.

[4] MIDDLESEX.—Boundary line between Malden and Medford cities changed since 1910.

TABLE 2.—POPULATION OF COUNTIES BY MINOR CIVIL DIVISIONS: 1920, 1910, AND 1900—Continued.

[For changes in boundaries, etc., between 1910 and 1920, see footnotes; for those between 1900 and 1910, see Reports of the Thirteenth Census. 1910, Vol. II, Table 1, p. 858. For population of wards of cities, see Table 4.]

MINOR CIVIL DIVISION.	1920	1910	1900
Norfolk County	**219,081**	**[5] 187,506**	**[5] 151,539**
Avon town	2,176	2,013	1,741
Bellingham town	2,102	1,696	1,682
Braintree town	10,580	8,066	5,981
Brookline town	37,748	27,792	19,935
Canton town	5,945	4,797	4,584
Cohasset town	2,639	2,585	2,759
Dedham town	10,792	9,284	7,457
Dover town	867	798	656
Foxborough town	4,136	3,863	3,266
Franklin town	6,497	5,641	5,017
Holbrook town	3,161	2,816	2,229
Medfield town	3,595	3,466	2,926
Medway town	2,956	2,696	2,761
Millis town	1,485	1,399	1,053
Milton town	9,382	7,924	6,578
Needham town	7,012	5,026	4,016
Norfolk town	1,159	960	980
Norwood town	12,627	8,014	5,480
Plainville town	1,365	1,385	.....
Quincy city	47,876	32,642	23,899
Randolph town	4,756	4,301	3,993
Sharon town	2,407	2,310	2,060
Stoughton town	6,865	6,316	5,442
Walpole town	5,446	4,892	3,572
Wellesley town	6,224	5,413	5,072
Westwood town	1,358	1,266	1,112
Weymouth town	15,057	12,895	11,324
Wrentham town	2,808	1,743	2,720
Plymouth County	**156,968**	**144,337**	**113,985**
Abington town	5,787	5,455	4,489
Bridgewater town	8,438	7,688	5,806
Brockton city	66,254	56,878	40,063
Carver town	891	1,663	1,104
Duxbury town	1,553	1,688	2,075
East Bridgewater town	3,486	3,363	3,025
Halifax town	*563*	*550*	*522*
Hanover town	2,575	2,326	2,152
Hanson town	1,910	1,854	1,455
Hingham town	5,604	4,965	5,059
Hull town	1,771	2,103	1,703
Kingston town	2,505	2,445	1,955
Lakeville town	1,419	1,141	958
Marion town	1,288	1,460	902
Marshfield town	1,379	1,788	1,810
Mattapoisett town	1,277	1,233	1,061
Middleborough town	8,453	8,214	6,885
Norwell town	*1,348*	*1,410*	*1,560*
Pembroke town	1,358	1,336	1,240
Plymouth town	13,045	12,141	9,592
Plympton town	469	561	488
Rochester town	1,047	1,090	986
Rockland town	7,544	6,928	5,327
Scituate town	2,534	2,482	2,470
Wareham town	4,415	4,102	3,432
West Bridgewater town	2,908	2,231	1,711
Whitman town	7,147	7,292	6,155
Suffolk County [6]	**835,522**	**731,388**	**611,417**
Boston city [6]	748,060	670,585	560,892
Chelsea city	43,184	32,452	34,072
Revere city [6]	28,823	18,219	10,395
Winthrop town	15,455	10,132	6,058

[5] NORFOLK.—County totals include population (15,507 in 1910; 13,244 in 1900) of Hyde Park town, annexed to Boston city, Suffolk County, in 1912.
[6] SUFFOLK.—Hyde Park town, formerly in Norfolk County, annexed to Boston city in 1912. Revere town incorporated as a city since 1910.

MINOR CIVIL DIVISION.	1920	1910	1900
Worcester County	**455,135**	**399,657**	**346,958**
Ashburnham town	2,012	2,107	1,882
Athol town	9,792	8,536	7,061
Auburn town	3,891	2,420	1,621
Barre town	3,357	2,957	2,059
Berlin town	868	904	1,003
Blackstone town [7]	4,299	5,648	5,721
Bolton town	708	764	770
Boylston town	794	714	1,364
Brookfield town	2,216	2,204	3,062
Charlton town	1,995	2,032	1,860
Clinton town	12,979	13,075	13,667
Dana town	509	736	790
Douglas town	2,181	2,152	2,113
Dudley town	3,701	4,267	3,553
Fitchburg city	41,029	37,826	31,531
Gardner town	16,971	14,699	10,813
Grafton town	*6,887*	*5,705*	*4,869*
Hardwick town	3,085	3,524	3,203
Harvard town	2,546	1,034	1,139
Holden town	2,970	2,147	2,464
Hopedale town	2,777	2,188	2,087
Hubbardston town	1,045	1,073	1,227
Lancaster town	2,461	2,464	2,478
Leicester town	3,635	3,237	3,416
Leominster city [7]	19,744	17,580	12,392
Lunenburg town	1,634	1,393	1,332
Mendon town	*961*	*880*	*911*
Milford town	13,471	13,055	11,376
Millbury town	5,653	4,740	4,460
Millville town [7]	2,224	.....	.....
New Braintree town	394	464	500
North Brookfield town	2,610	3,075	4,587
Northborough town	1,753	1,713	2,164
Northbridge town	10,174	8,807	7,036
Oakham town	477	552	588
Oxford town	3,820	3,361	2,677
Paxton town	489	416	459
Petersham town	642	757	853
Phillipston town	354	426	441
Princeton town	682	818	975
Royalston town	819	792	958
Rutland town	1,743	1,743	1,334
Shrewsbury town	3,708	1,946	1,626
Southborough town	1,838	1,745	1,921
Southbridge town	14,245	12,592	10,025
Spencer town	*5,930*	*6,740*	*7,627*
Sterling town	1,305	1,359	1,420
Sturbridge town	1,573	1,957	2,058
Sutton town	2,578	3,078	3,328
Templeton town	4,019	3,756	3,489
Upton town	1,693	2,071	1,937
Uxbridge town	5,384	4,671	3,599
Warren town	3,467	4,188	4,417
Webster town	13,258	11,509	8,804
West Boylston town	*1,624*	*1,270*	*2,314*
West Brookfield town	1,281	1,327	*1,448*
Westborough town	5,789	5,446	5,400
Westminster town	1,343	1,353	1,327
Winchendon town	5,904	5,678	5,001
Worcester city	179,754	145,986	118,421

[7] WORCESTER.—Part of Blackstone town taken to form Millville town since 1910. Leominster town incorporated as a city since 1910.

TABLE 3.—POPULATION OF ALL CITIES, AND OF TOWNS HAVING, IN 1920, 2,500 INHABITANTS OR MORE: 1920, 1910, AND 1900.

CITY OR TOWN.	County.	1920	1910	1900
CITIES.				
Attleboro[1]	Bristol	19,731	16,215	11,335
Beverly	Essex	22,561	18,650	13,884
Boston[1]	Suffolk	748,060	670,585	560,892
Brockton	Plymouth	66,254	56,878	40,063
Cambridge	Middlesex	109,694	104,839	91,886
Chelsea	Suffolk	43,184	32,452	34,072
Chicopee	Hampden	36,214	25,401	19,167
Everett	Middlesex	40,120	33,484	24,336
Fall River	Bristol	120,485	119,295	104,863
Fitchburg	Worcester	41,629	37,826	31,531
Gloucester	Essex	22,947	24,398	26,121
Haverhill	Essex	53,884	44,115	37,175
Holyoke	Hampden	60,203	57,730	45,712
Lawrence	Essex	94,270	85,892	62,559
Leominster[1]	Worcester	19,744	17,580	12,392
Lowell	Middlesex	112,759	106,294	94,969
Lynn	Essex	99,148	89,336	68,513
Malden[1]	Middlesex	49,103	44,404	33,664
Marlborough	Middlesex	15,028	14,579	13,609
Medford[1]	Middlesex	39,038	23,150	18,244
Melrose	Middlesex	18,204	15,715	12,962
Methuen[1]	Essex	15,189	11,448	7,512
New Bedford[1]	Bristol	121,217	96,652	62,442
Newburyport	Essex	15,618	14,949	14,478
Newton	Middlesex	46,054	39,806	33,587
North Adams	Berkshire	22,282	22,019	24,200
Northampton	Hampshire	21,951	19,431	18,643
Peabody[1]	Essex	19,552	15,721	11,523
Pittsfield	Berkshire	41,763	32,121	21,766
Quincy	Norfolk	47,876	32,642	23,899
Revere[1]	Suffolk	28,823	18,219	10,395
Salem	Essex	42,529	43,697	35,956
Somerville	Middlesex	93,091	77,236	61,643
Springfield[1]	Hampden	129,614	88,926	62,059
Taunton	Bristol	37,137	34,259	31,036
Waltham	Middlesex	30,915	27,834	23,481
Woburn	Middlesex	16,574	15,308	14,254
Worcester	Worcester	179,754	145,986	118,421
TOWNS.				
Abington	Plymouth	5,787	5,455	4,489
Acushnet	Bristol	3,075	1,692	1,221
Adams	Berkshire	12,967	13,026	11,134
Agawam	Hampden	5,023	3,501	2,536
Amesbury	Essex	10,036	9,894	9,473
Amherst	Hampshire	5,550	5,112	5,028
Andover	Essex	8,268	7,301	6,813
Arlington	Middlesex	18,665	11,187	8,603
Athol	Worcester	9,792	8,536	7,061
Auburn	Worcester	3,891	2,420	1,621
Ayer	Middlesex	3,052	2,797	2,446
Barnstable	Barnstable	4,836	4,676	4,364
Barre	Worcester	3,357	2,957	2,059
Belmont	Middlesex	10,749	5,542	3,929
Billerica	Middlesex	3,646	2,789	2,775
Blackstone[1]	Worcester	4,299	5,648	5,721
Bourne	Barnstable	2,530	2,474	1,657
Braintree	Norfolk	10,580	8,066	5,981
Bridgewater	Plymouth	8,438	7,688	5,806
Brookline	Norfolk	37,748	27,792	19,935
Canton	Norfolk	5,945	4,797	4,584
Chelmsford	Middlesex	5,682	5,010	3,984
Clinton	Worcester	12,979	13,075	13,667
Cohasset	Norfolk	2,639	2,585	2,759
Concord	Middlesex	6,461	6,421	5,652
Dalton	Berkshire	3,752	3,568	3,014
Danvers	Essex	11,108	9,407	8,542
Dartmouth[1]	Bristol	6,493	4,378	3,669
Dedham	Norfolk	10,792	9,284	7,457
Deerfield	Franklin	2,803	2,209	1,969
Dighton	Bristol	2,574	2,235	1,802
Dracut	Middlesex	5,280	3,461	3,253
Dudley	Worcester	3,701	4,267	3,553
East Bridgewater	Plymouth	3,486	3,363	3,025
Easthampton	Hampshire	11,261	8,524	5,603
Easton	Bristol	5,041	5,139	4,837
Fairhaven	Bristol	7,291	5,122	3,567
Falmouth	Barnstable	3,500	3,144	3,500
Foxborough	Norfolk	4,136	3,863	3,206
Framingham	Middlesex	17,033	12,948	11,302
Franklin	Norfolk	6,497	5,641	5,017
Gardner	Worcester	16,971	14,699	10,813
Grafton	Worcester	6,887	5,705	4,869
Great Barrington	Berkshire	6,315	5,926	5,854
Greenfield	Franklin	15,462	10,427	7,927
TOWNS—continued.				
Groveland	Essex	2,650	2,253	2,376
Hadley	Hampshire	2,784	1,999	1,789
Hanover	Plymouth	2,575	2,326	2,152
Hardwick	Worcester	3,085	3,524	3,203
Harvard	Worcester	2,546	1,034	1,139
Hatfield	Hampshire	2,651	1,986	1,500
Hingham	Plymouth	5,604	4,965	5,059
Holbrook	Norfolk	3,161	2,816	2,229
Holden	Worcester	2,970	2,147	2,464
Holliston	Middlesex	2,707	2,711	2,598
Hopedale	Worcester	2,777	2,188	2,087
Hudson	Middlesex	7,607	6,743	5,454
Ipswich	Essex	6,201	5,777	4,658
Kingston	Plymouth	2,505	2,445	1,055
Lee	Berkshire	4,085	4,106	3,596
Leicester	Worcester	3,635	3,237	3,416
Lenox	Berkshire	2,691	3,060	2,942
Lexington	Middlesex	6,350	4,918	3,831
Longmeadow[1]	Hampden	2,618	1,084	811
Ludlow	Hampden	7,470	4,948	3,536
Mansfield	Bristol	6,255	5,183	4,006
Marblehead	Essex	7,324	7,338	7,582
Maynard	Middlesex	7,086	6,390	3,142
Medfield	Norfolk	3,595	3,466	2,926
Medway	Norfolk	2,956	2,696	2,761
Middleborough	Plymouth	8,453	8,214	6,885
Milford	Worcester	13,471	13,055	11,376
Millbury	Worcester	5,653	4,740	4,460
Milton	Norfolk	9,382	7,024	6,578
Monson	Hampden	4,826	4,758	3,402
Montague	Franklin	7,675	6,866	6,150
Nantucket	Nantucket	2,797	2,962	3,006
Natick	Middlesex	10,907	9,866	9,488
Needham	Norfolk	7,012	5,026	4,016
North Andover	Essex	6,265	5,520	4,243
North Attleborough	Bristol	9,238	9,562	7,253
North Brookfield	Worcester	2,610	3,075	4,587
Northbridge	Worcester	10,174	8,807	7,036
Norwood	Norfolk	12,627	8,014	5,480
Orange	Franklin	5,393	5,282	5,520
Oxford	Worcester	3,820	3,361	2,677
Palmer	Hampden	9,896	8,610	7,801
Plymouth	Plymouth	13,045	12,141	9,592
Provincetown	Barnstable	4,246	4,369	4,247
Randolph	Norfolk	4,756	4,301	3,993
Reading	Middlesex	7,439	5,818	4,969
Rockland	Plymouth	7,544	6,928	5,327
Rockport	Essex	3,878	4,211	4,592
Saugus	Essex	10,874	8,047	5,084
Scituate	Plymouth	2,534	2,482	2,470
Seekonk	Bristol	2,898	2,397	1,673
Shrewsbury	Worcester	3,708	1,946	1,620
Somerset	Bristol	3,520	2,798	2,241
South Hadley	Hampshire	5,527	4,894	4,526
Southbridge	Worcester	14,245	12,592	10,025
Spencer	Worcester	5,930	6,740	7,627
Stoneham	Middlesex	7,873	7,090	6,197
Stoughton	Norfolk	6,865	6,316	5,442
Sutton	Worcester	2,578	3,078	3,328
Swampscott	Essex	8,101	6,204	4,548
Templeton	Worcester	4,019	3,756	3,489
Tewksbury	Middlesex	4,450	3,750	3,683
Uxbridge	Worcester	5,384	4,671	3,599
Wakefield	Middlesex	13,025	11,404	9,290
Walpole	Norfolk	5,446	4,892	3,572
Ware	Hampshire	8,525	8,774	8,263
Wareham	Plymouth	4,415	4,102	3,432
Warren	Worcester	3,467	4,188	4,417
Watertown	Middlesex	21,457	12,875	9,706
Webster	Worcester	13,258	11,509	8,804
Wellesley	Norfolk	6,224	5,413	5,072
West Bridgewater	Plymouth	2,908	2,231	1,711
West Springfield	Hampden	13,443	9,224	7,105
Westborough	Worcester	5,789	5,446	5,400
Westfield	Hampden	18,604	16,044	12,310
Westford	Middlesex	3,170	2,851	2,624
Westport	Bristol	3,115	2,928	2,890
Weymouth	Norfolk	15,057	12,895	11,324
Whitman	Plymouth	7,147	7,292	6,155
Wilbraham	Hampden	2,780	2,332	1,595
Williamstown	Berkshire	3,707	3,708	5,013
Wilmington	Middlesex	2,581	1,858	1,596
Winchendon	Worcester	5,904	5,678	5,001
Winchester	Middlesex	10,485	9,309	7,248
Winthrop	Suffolk	15,455	10,132	6,058
Wrentham	Norfolk	2,808	1,743	2,720

[1] See county footnote, Table 2.

TABLE 4.—POPULATION OF WARDS OF CITIES: 1920.

WARD.	1920
Attleboro city	**19,731**
Ward 1	4,721
Ward 2	3,295
Ward 3	3,299
Ward 4	3,608
Ward 5	4,808
Beverly city	**22,561**
Ward 1	5,772
Ward 2	2,849
Ward 3	3,843
Ward 4	4,302
Ward 5	4,266
Ward 6	1,529
Boston city	**748,060**
Ward 1	24,738
Ward 2	38,313
Ward 3	18,566
Ward 4	15,706
Ward 5	03,267
Ward 6	35,030
Ward 7	38,091
Ward 8	39,105
Ward 9	28,959
Ward 10	25,727
Ward 11	26,875
Ward 12	28,015
Ward 13	26,380
Ward 14	26,003
Ward 15	25,960
Ward 16	29,363
Ward 17	27,277
Ward 18	28,547
Ward 19	24,810
Ward 20	26,546
Ward 21	33,938
Ward 22	25,989
Ward 23	24,904
Ward 24	23,849
Ward 25	22,082
Ward 26	20,020
Brockton city	**66,254**
Ward 1	9,914
Ward 2	8,339
Ward 3	9,583
Ward 4	7,239
Ward 5	9,143
Ward 6	11,946
Ward 7	10,090
Cambridge city	**109,694**
Ward 1	5,810
Ward 2	5,886
Ward 3	10,068
Ward 4	9,780
Ward 5	10,401
Ward 6	13,127
Ward 7	12,488
Ward 8	9,629
Ward 9	12,796
Ward 10	8,828
Ward 11	10,881
Chelsea city	**43,184**
Ward 1	8,385
Ward 2	11,612
Ward 3	8,572
Ward 4	7,057
Ward 5	7,558
Chicopee city	**36,214**
Ward 1	4,141
Ward 2	3,998
Ward 3	5,092
Ward 4	5,509
Ward 5	5,783
Ward 6	3,523
Ward 7	8,168
Everett city	**40,120**
Ward 1	4,139
Ward 2	7,806
Ward 3	10,773
Ward 4	6,390
Ward 5	4,801
Ward 6	6,211
Fall River city	**120,485**
Ward 1	23,917
Ward 2	13,798
Ward 3	12,673
Ward 4	11,641
Ward 5	10,885
Ward 6	17,689
Ward 7	4,827
Ward 8	10,179
Ward 9	14,876
Fitchburg city	**41,029**
Ward 1	6,475
Ward 2	11,571
Ward 3	6,460
Ward 4	4,496
Ward 5	4,088
Ward 6	7,939
Gloucester city	**22,947**
Ward 1	2,578
Ward 2	4,408
Ward 3	3,393
Ward 4	1,902
Ward 5	4,057
Ward 6	3,321
Ward 7	1,676
Ward 8	1,612
Haverhill city	**53,884**
Ward 1	3,183
Ward 2	2,936
Ward 3	3,754
Ward 4	5,675
Ward 5	18,971
Ward 6	10,537
Ward 7	8,828
Holyoke city	**60,203**
Ward 1	9,114
Ward 2	8,996
Ward 3	11,912
Ward 4	7,466
Ward 5	5,648
Ward 6	7,529
Ward 7	9,538
Lawrence city	**94,270**
Ward 1	16,621
Ward 2	14,967
Ward 3	14,549
Ward 4	13,066
Ward 5	18,121
Ward 6	16,946
Leominster city	**19,744**
Ward 1	3,069
Ward 2	6,150
Ward 3	4,171
Ward 4	2,598
Ward 5	3,756
Lowell city	**112,759**
Ward 1	9,933
Ward 2	12,931
Ward 3	13,180
Ward 4	9,816
Ward 5	9,273
Ward 6	22,002
Ward 7	12,414
Ward 8	12,046
Ward 9	11,164
Lynn city	**99,148**
Ward 1	3,398
Ward 2	6,656
Ward 3	20,619
Ward 4	17,690
Ward 5	20,900
Ward 6	24,351
Ward 7	5,534
Malden city	**49,103**
Ward 1	5,885
Ward 2	6,278
Malden city—Contd.	
Ward 3	5,831
Ward 4	5,009
Ward 5	7,784
Ward 6	8,177
Ward 7	10,139
Marlborough city	**15,028**
Ward 1	2,262
Ward 2	2,099
Ward 3	2,271
Ward 4	2,446
Ward 5	1,879
Ward 6	1,945
Ward 7	2,126
Medford city	**39,038**
Ward 1	5,422
Ward 2	5,107
Ward 3	4,121
Ward 4	5,731
Ward 5	8,908
Ward 6	6,925
Ward 7	2,824
Melrose city	**18,204**
Ward 1	2,484
Ward 2	2,938
Ward 3	2,767
Ward 4	2,101
Ward 5	2,316
Ward 6	2,739
Ward 7	2,859
Methuen city (Not reported by wards.)	**15,189**
New Bedford city	**121,217**
Ward 1	28,205
Ward 2	20,743
Ward 3	12,542
Ward 4	12,345
Ward 5	18,618
Ward 6	28,764
Newburyport city	**15,618**
Ward 1	2,651
Ward 2	3,367
Ward 3	2,203
Ward 4	2,357
Ward 5	2,662
Ward 6	2,378
Newton city	**46,054**
Ward 1	5,451
Ward 2	8,865
Ward 3	6,979
Ward 4	4,925
Ward 5	7,522
Ward 6	7,737
Ward 7	4,575
North Adams city	**22,282**
Ward 1	3,002
Ward 2	3,279
Ward 3	2,455
Ward 4	3,642
Ward 5	3,324
Ward 6	2,995
Ward 7	3,585
Northampton city	**21,951**
Ward 1	3,145
Ward 2	3,287
Ward 3	4,469
Ward 4	3,881
Ward 5	2,661
Ward 6	2,416
Ward 7	2,092
Peabody city	**19,552**
Ward 1	2,559
Ward 2	3,784
Ward 3	2,197
Ward 4	4,411
Ward 5	3,293
Ward 6	3,308
Pittsfield city	**41,763**
Ward 1	6,158
Ward 2	6,603
Ward 3	6,491
Ward 4	5,427
Ward 5	5,575
Ward 6	6,232
Ward 7	5,277
Quincy city	**47,876**
Ward 1	9,179
Ward 2	8,405
Ward 3	8,422
Ward 4	5,824
Ward 5	9,117
Ward 6	6,929
Revere city	**28,823**
Ward 1	5,043
Ward 2	7,655
Ward 3	7,075
Ward 4	6,109
Ward 5	2,341
Salem city	**42,529**
Ward 1	6,511
Ward 2	6,703
Ward 3	4,940
Ward 4	5,949
Ward 5	12,012
Ward 6	6,414
Somerville city	**93,091**
Ward 1	12,331
Ward 2	14,016
Ward 3	8,836
Ward 4	9,221
Ward 5	12,669
Ward 6	16,586
Ward 7	19,432
Springfield city	**129,614**
Ward 1	16,110
Ward 2	22,466
Ward 3	13,143
Ward 4	14,786
Ward 5	12,625
Ward 6	13,061
Ward 7	14,714
Ward 8	22,709
Taunton city	**37,137**
Ward 1	4,177
Ward 2	3,687
Ward 3	3,350
Ward 4	5,465
Ward 5	6,284
Ward 6	3,793
Ward 7	4,092
Ward 8	6,889
Waltham city	**30,915**
Ward 1	5,184
Ward 2	5,314
Ward 3	4,305
Ward 4	4,019
Ward 5	3,676
Ward 6	4,944
Ward 7	3,473
Woburn city	**16,574**
Ward 1	2,824
Ward 2	3,204
Ward 3	2,823
Ward 4	2,661
Ward 5	1,381
Ward 6	2,565
Ward 7	1,116
Worcester city	**179,754**
Ward 1	16,630
Ward 2	18,432
Ward 3	24,074
Ward 4	22,119
Ward 5	22,517
Ward 6	18,181
Ward 7	16,068
Ward 8	13,592
Ward 9	14,280
Ward 10	13,861

WASHINGTON : GOVERNMENT PRINTING OFFICE : 1921