FOURTEENTH CENSUS OF THE UNITED STATES: 1920

DEPARTMENT OF COMMERCE

BULLETIN

BUREAU OF THE CENSUS
SAM. L. ROGERS, DIRECTOR

POPULATION : MICHIGAN

NUMBER OF INHABITANTS, BY COUNTIES AND MINOR CIVIL DIVISIONS

Prepared under the supervision of WM. C. HUNT, Chief Statistician for Population

CONTENTS.

SUMMARY TABLES. Page.
Population of Michigan: 1810 to 1920 1
Population of principal cities and villages from earliest census to 1920 2
Urban and rural population: 1920, 1910, and 1900 2
MAPS.
Increase or decrease in total and rural population, by counties: 1910 to 1920 3
Density of total and rural population, by counties: 1920 4

DETAILED TABLES. Page.
1. Area and population of counties: 1850 to 1920 5
2. Population of counties by minor civil divisions: 1920, 1910, and 1900 6
3. Population of incorporated places: 1920, 1910, and 1900 16
4. Population of wards of cities and villages having 5,000 inhabitants or more: 1920 19
5. Urban and rural population of counties: 1920, 1910, and 1900 21

TOTAL POPULATION, INCREASE, AND DISTRIBUTION.

Population of the state.—Michigan was admitted to the Union as the twenty-sixth state in January, 1837. In 1805 the Lower Peninsula and the eastern end of the Upper were organized as the territory of Michigan; in 1818 the western boundary was extended to the Mississippi River, thus adding to the territory the remainder of the Upper Peninsula and the area now constituting Wisconsin and the northeastern part of Minnesota; and in 1834 the area now constituting the remainder of Minnesota, the state of Iowa, and the eastern parts of North and South Dakota was also added. Upon the organization of Michigan as a state in 1837 its boundaries were fixed as at present.

According to the Fourteenth Census, taken as of January 1, 1920, the population of Michigan is 3,668,412, which represents an increase of 858,239, or 30.5 per cent, since 1910. During the same period the population of the United States increased by 14.9 per cent. The following summary shows the population of the state from 1810 to 1920, inclusive, together with the number and per cent of increase for each decade, in comparison with the per cent of increase for the United States as a whole:

POPULATION OF MICHIGAN: 1810 TO 1920.

CENSUS YEAR.	Population.	INCREASE OVER PRECEDING CENSUS.		Per cent of increase for the United States.
		Number.	Per cent.	
1920	3,668,412	858,239	30.5	14.9
1910	2,810,173	389,191	16.1	21.0
1900	2,420,982	327,092	15.6	20.7
1890	2,093,890	456,953	27.9	25.5
1880	1,636,937	452,878	38.2	30.1
1870	1,184,059	434,946	58.1	22.6
1860	749,113	351,459	88.4	35.6
1850	397,654	185,387	87.3	35.9
1840	212,267	180,628	570.9	32.7
1830	[1] 31,639	22,743	255.7	33.5
1820	[1] 8,896	4,134	86.8	33.1
1810	[1] 4,762	.....	.....	.....

[1] Population returns for 1810, 1820, and 1830 refer to Michigan as constituted at time census was taken. Boundaries changed in 1818, 1834, and 1837. (See text introducing table.)

Counties.—Michigan has 83 counties, of which 35 show increases and 48 decreases as compared with 1910. (See Table 1.) There have been no changes in county boundaries since 1910.

Density of population.—The total land area of the state is 57,480 square miles. The average number of inhabitants to the square mile in 1920 is 63.8 (see Table 1), as against 48.9 in 1910 and 42.1 in 1900.

Minor civil divisions.—The political units into which the counties are divided are collectively termed "minor civil divisions." The 83 counties of Michigan are made up of 1,376 primary divisions, comprising 1,258 organized townships, 5 unorganized townships, and 113 cities. The incorporated villages, 337 in number, constitute the secondary divisions. Each of 284 villages forms a part of the township in which it is located, and each of the remaining 53 villages comprises parts of two or more townships. (See Table 2.)

Cities.—Michigan has 113 cities, of which Detroit, with a population of 993,678, is the largest. Grand

Rapids, with 137,634, is the only other city having more than 100,000 inhabitants. (See Tables 3 and 4.)

The following summary shows, for each city or village having 25,000 or more inhabitants in 1920, the population at each census for which figures are available, together with the number and per cent of increase during the preceding decade:

POPULATION OF PRINCIPAL CITIES AND VILLAGES FROM EARLIEST CENSUS TO 1920.

[A minus sign (−) denotes decrease.]

City or village and census year.	Population.	Increase over preceding census. Number.	Increase over preceding census. Per cent.
Battle Creek:			
1920	36,164	10,897	43.1
1910	25,267	6,704	36.1
1900	18,563	5,399	40.7
1890	13,197	6,134	86.8
1880	7,063	1,225	21.0
1870	5,838	.....	.....
1860	(1)	.....	.....
1850	1,064	.....	.....
Bay City:			
1920	47,554	2,388	5.3
1910	45,166	17,538	63.5
1900	27,628	−211	−0.8
1890	27,839	7,146	34.5
1880	20,693	13,629	192.9
1870	7,064	5,481	346.2
1860	1,583	.....	.....
Detroit:			
1920	993,678	527,912	113.3
1910	465,766	180,062	63.0
1900	285,704	79,828	38.8
1890	205,876	89,536	77.0
1880	116,340	36,763	46.2
1870	79,577	33,958	74.4
1860	45,619	24,600	117.0
1850	21,019	11,917	130.9
1840	9,102	6,880	309.6
1830	2,222	800	56.3
1820	1,422	.....	.....
Flint:			
1920	91,599	53,049	137.6
1910	38,550	25,447	194.2
1900	13,103	3,300	33.7
1890	9,803	1,394	16.6
1880	8,409	3,023	56.1
1870	5,386	2,436	82.6
1860	2,950	.....	.....
Grand Rapids:			
1920	137,634	25,063	22.3
1910	112,571	25,006	28.6
1900	87,565	27,287	45.3
1890	60,278	28,262	88.3
1880	32,016	15,509	94.0
1870	16,507	8,422	104.2
1860	8,085	5,399	201.0
1850	2,686	.....	.....
Hamtramck Village:			
1920	48,615	45,056	1,266.0
1910	3,559	.....	.....
Highland Park:			
1920	46,499	42,379	1,028.6
1910	4,120	3,693	864.9
1900	427	.....	.....
Jackson:			
1920	48,374	16,941	53.9
1910	31,433	6,253	24.8
1900	25,180	4,382	21.1
1890	20,798	4,693	29.1
1880	16,105	4,658	40.7
1870	11,447	6,648	138.5
1860	4,799	2,436	103.1
1850	2,363	.....	.....
Kalamazoo:			
1920	48,487	9,050	22.9
1910	39,437	15,033	61.6
1900	24,404	6,551	36.7
1890	17,853	5,916	49.6
1880	11,937	2,756	30.0
1870	9,181	3,111	51.3
1860	6,070	3,563	142.1
1850	2,507	.....	.....
Lansing:			
1920	57,327	26,098	83.6
1910	31,229	14,744	89.4
1900	16,485	3,383	25.8
1890	13,102	4,783	57.5
1880	8,319	3,078	58.7
1870	5,241	2,167	70.5
1860	3,074	.....	.....
Muskegon:			
1920	36,570	12,508	52.0
1910	24,062	3,244	15.6
1900	20,818	−1,884	−8.3
1890	22,702	11,440	101.6
1880	11,262	5,260	87.6
1870	6,002	.....	.....
Pontiac:			
1920	34,273	19,741	135.8
1910	14,532	4,763	48.8
1900	9,769	3,569	57.6
1890	6,200	1,691	37.5
1880	4,509	−358	−7.4
1870	4,867	.....	.....
Port Huron:			
1920	25,944	7,081	37.5
1910	18,863	−295	−1.5
1900	19,158	5,615	41.5
1890	13,543	4,660	52.5
1880	8,883	2,910	48.7
1870	5,973	1,602	36.7
1860	4,371	.....	.....
Saginaw:			
1920	61,903	11,393	22.6
1910	50,510	8,165	19.3
1900	42,345	−3,977	−8.6
1890	46,322	35,797	340.1
1880	10,525	3,065	41.1
1870	7,460	5,761	339.1
1860	1,699	.....	.....

[1] Not returned separately.

Urban and rural population.—The Census Bureau defines urban population as that residing in cities and other incorporated places having 2,500 inhabitants or more, and rural population as that residing outside such incorporated places.

The following summary presents, for the last three censuses, figures showing the urban and rural population of the state distributed among places grouped according to specified limits of population. The classification for each census is based upon the population of the various places as shown by the returns of that census. Consequently the territory comprised within any one class of cities or that designated as urban or as rural does not remain fixed, because any given place may, through the growth or the decline of its population, pass from one class to another at successive censuses. The proportion of the population of Michigan living in places of 2,500 or more increased from 39.3 per cent in 1900 to 47.2 per cent in 1910 and to 61.1 per cent in 1920.

URBAN AND RURAL POPULATION: 1920, 1910, AND 1900.

Class of places.	1920 Number of places.	1920 Population.	1910 Number of places.	1910 Population.	1900 Number of places.	1900 Population.	Per cent of total population. 1920	1910	1900
Total population	.....	3,668,412	.....	2,810,173	.....	2,420,982	100.0	100.0	100.0
Urban territory	93	2,241,560	79	1,327,044	71	952,323	61.1	47.2	39.3
Cities and villages of—									
500,000 inhabitants or more	1	993,678	.....	.....	.....	.....	27.1	.....	.....
100,000 to 500,000 inhabitants	1	137,634	2	578,337	1	285,704	3.8	20.6	11.8
50,000 to 100,000 inhabitants	3	210,829	1	50,510	1	87,565	5.7	1.8	3.6
25,000 to 50,000 inhabitants	9	372,480	6	211,082	3	95,153	10.2	7.5	3.9
10,000 to 25,000 inhabitants	14	179,991	15	203,817	14	212,890	4.9	7.3	8.8
5,000 to 10,000 inhabitants	32	225,476	24	166,749	22	158,640	6.1	5.9	6.6
2,500 to 5,000 inhabitants	33	121,472	31	116,549	30	112,362	3.3	4.1	4.6
Rural territory	.....	1,426,852	.....	1,483,129	.....	1,468,659	38.9	52.8	60.7
Cities and villages of less than 2,500 inhabitants	357	286,645	357	285,955	311	261,539	7.8	10.2	10.8
Other rural territory	.....	1,140,207	.....	1,197,174	.....	1,207,120	31.1	42.6	49.9

PER CENT OF INCREASE OR DECREASE OF POPULATION OF MICHIGAN, BY COUNTIES: 1910–1920.

Rural population is defined as that residing outside of incorporated places having 2,500 inhabitants or more.

TOTAL POPULATION.

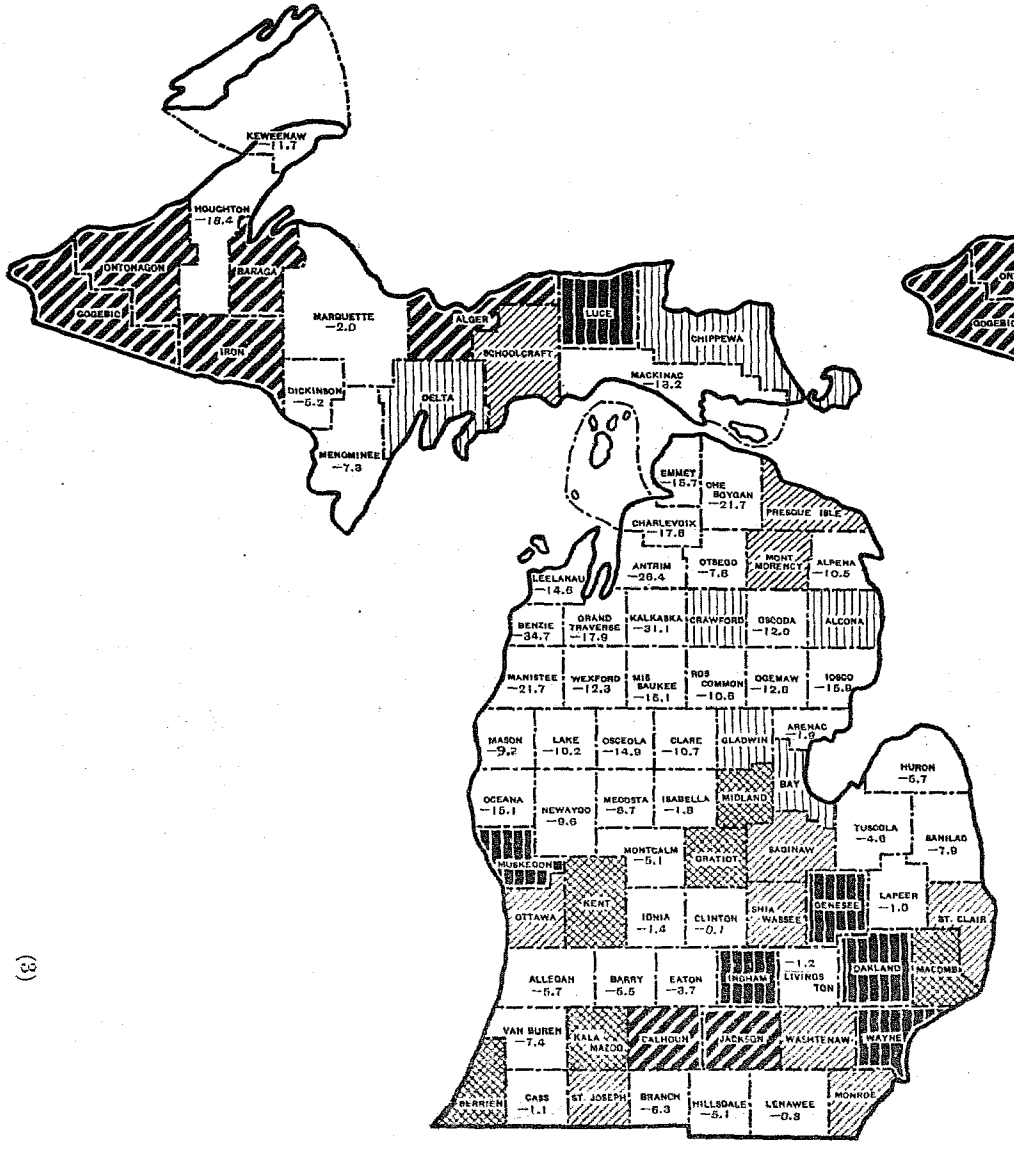

RURAL POPULATION.

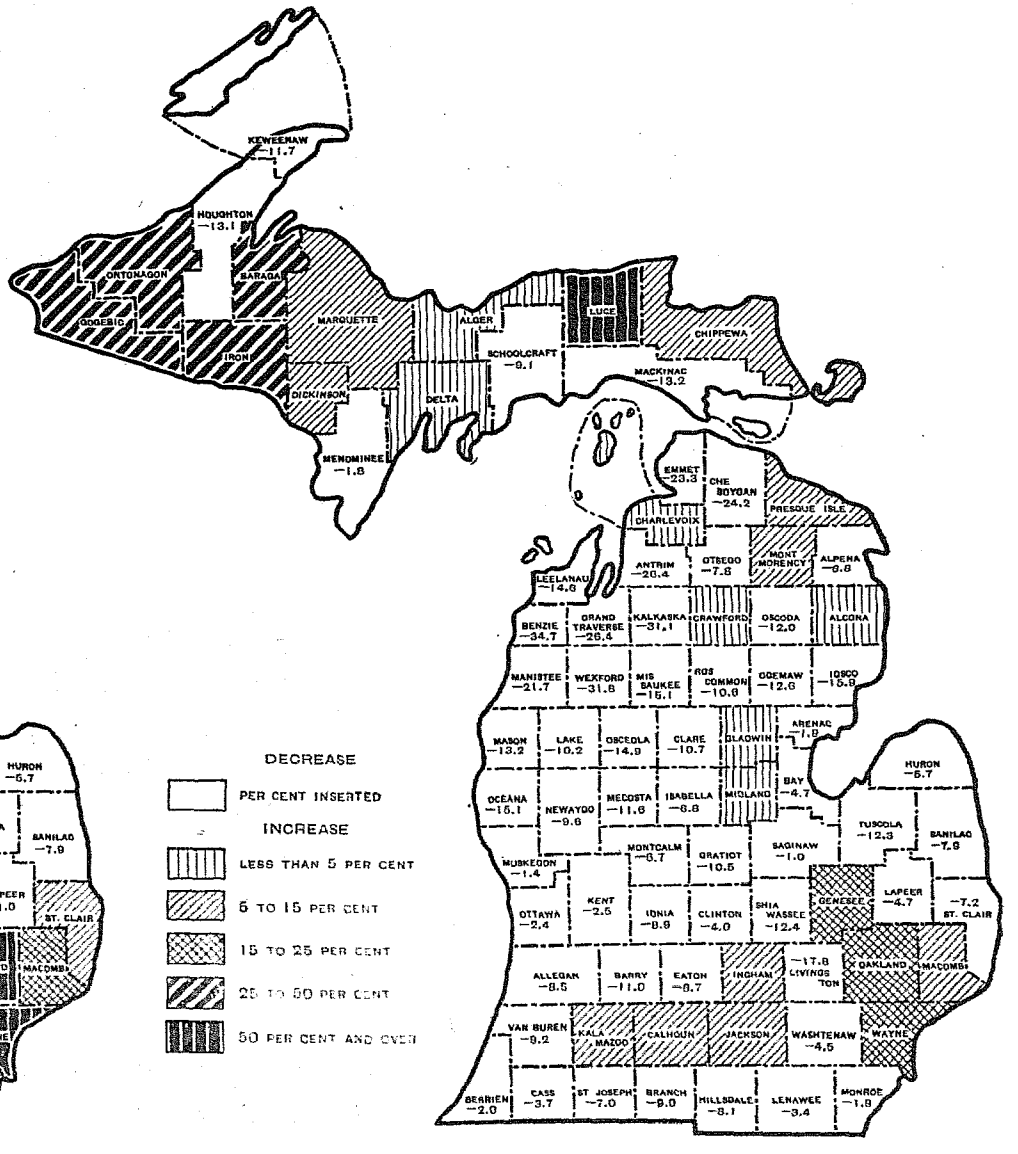

DENSITY OF POPULATION OF MICHIGAN, BY COUNTIES: 1920.

Rural population is defined as that residing outside of incorporated places having 2,500 inhabitants or more.

TOTAL POPULATION.

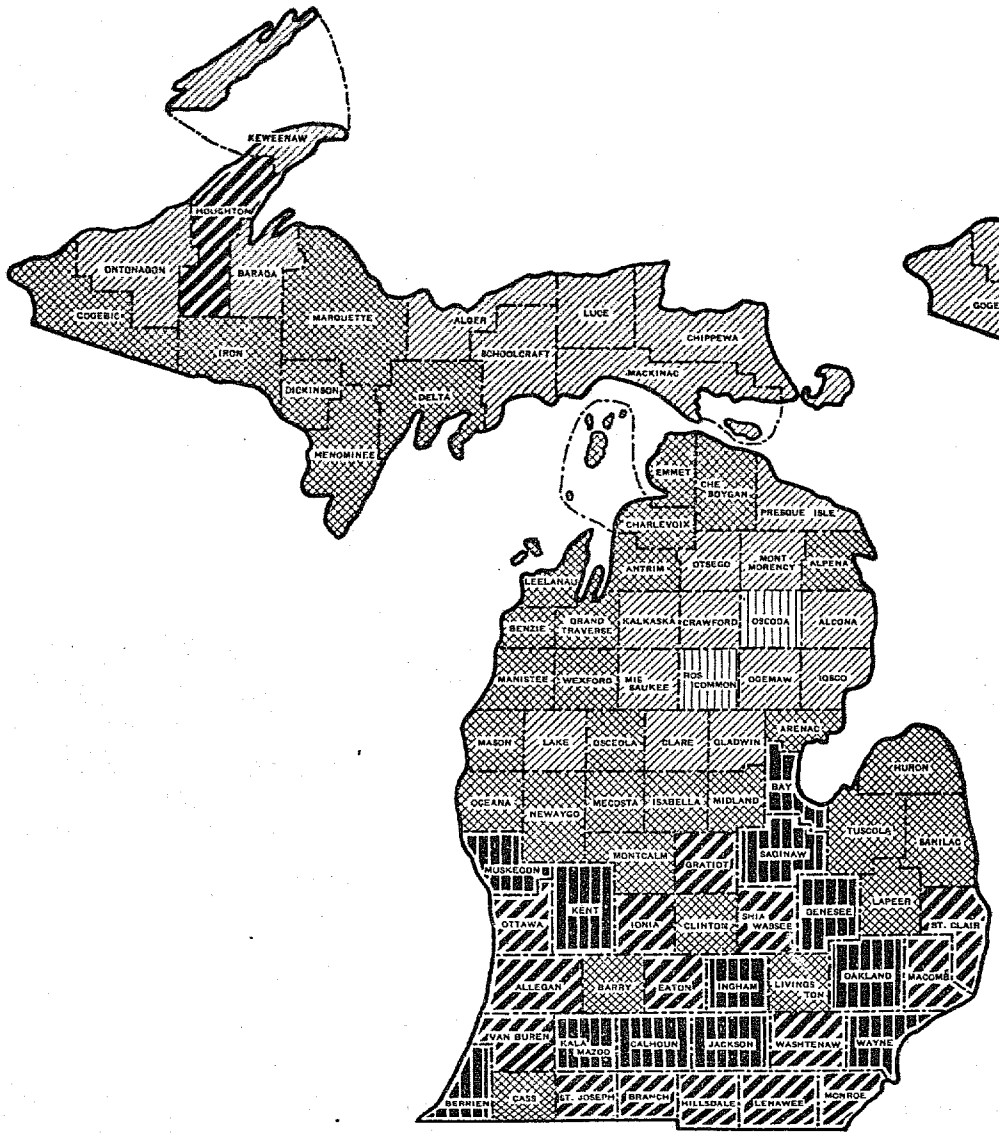

RURAL POPULATION.

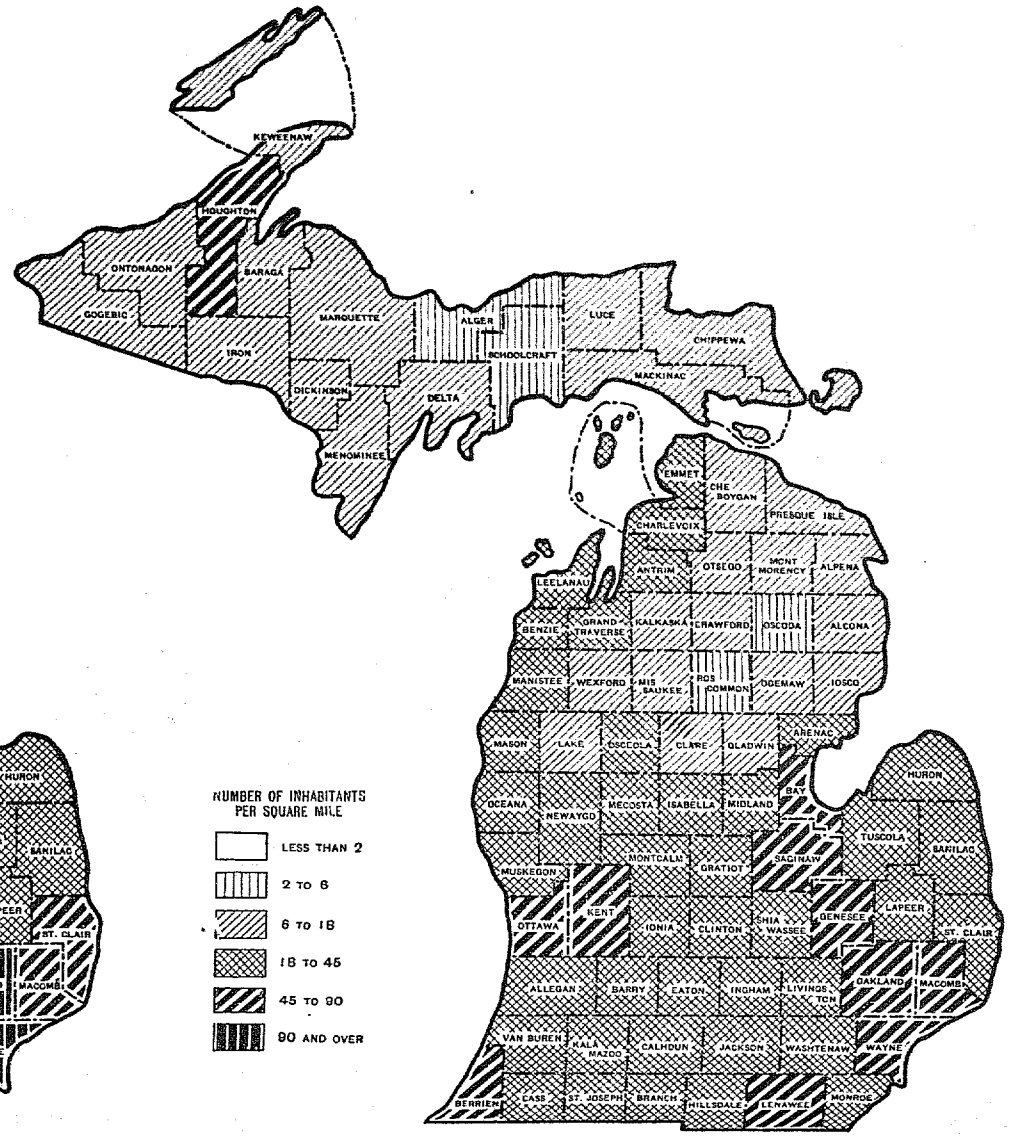

NUMBER OF INHABITANTS PER SQUARE MILE

- LESS THAN 2
- 2 TO 6
- 6 TO 18
- 18 TO 45
- 45 TO 90
- 90 AND OVER

TABLE 1.—AREA AND POPULATION OF COUNTIES: 1850 TO 1920.

[A minus sign (—) denotes decrease.]

COUNTY.	Land area in square miles: 1920.	POPULATION. 1920 Total.	1920 Per square mile.	1910	1900	1890	1880	1870	1860	1850	Per cent of increase. 1910 to 1920.	1900 to 1910.	1890 to 1900.
Michigan	**57,480**	**3,668,412**	**63.8**	**2,810,173**	**2,420,982**	[1]**2,093,890**	[1]**1,636,937**	[1]**1,184,059**	[1]**749,113**	**397,654**	**30.5**	**16.1**	**15.6**
Alcona	684	5,912	8.6	5,703	5,691	5,409	3,107	696	185	.....	3.7	0.2	5.2
Alger [1]	920	9,983	10.9	7,675	5,868	1,238	.....	.....	.....	.....	30.1	30.8	374.0
Allegan	833	37,540	45.1	39,819	38,812	38,961	37,815	32,105	16,087	5,125	—5.7	2.6	—0.4
Alpena	584	17,869	30.6	19,965	18,254	15,581	8,789	2,756	290	.....	—10.5	9.4	17.2
Antrim	475	11,543	24.3	15,692	16,568	10,413	5,237	1,985	179	.....	—26.4	—5.3	59.1
Arenac [1]	374	9,460	25.3	9,640	9,821	5,683	.....	.....	.....	.....	—1.9	—1.8	72.8
Baraga [1]	917	7,662	8.4	6,127	4,320	3,036	1,804	.....	.....	.....	25.1	41.8	42.3
Barry	556	21,383	38.5	22,633	22,514	23,783	25,317	22,199	13,858	5,072	—5.5	0.5	—5.3
Bay [1]	443	69,548	157.0	68,238	62,378	56,412	38,081	15,900	3,164	.....	1.9	9.4	10.6
Benzie	314	6,947	22.1	10,638	9,685	5,237	3,433	2,184	.....	.....	—34.7	9.8	84.9
Berrien	560	62,653	110.1	53,622	49,165	41,285	36,785	35,104	22,378	11,417	16.8	9.1	19.1
Branch	497	23,997	48.3	25,605	27,811	26,791	27,941	26,226	20,981	12,472	—6.3	—7.9	3.8
Calhoun	693	72,918	105.2	56,638	49,315	43,501	38,452	36,569	29,564	19,162	28.7	14.8	13.4
Cass	493	20,395	41.4	20,624	20,876	20,953	22,009	21,094	17,721	10,907	—1.1	—1.2	—0.4
Charlevoix [1]	411	15,788	38.4	19,157	13,956	9,686	5,115	1,724	.....	.....	—17.6	37.3	44.1
Cheboygan	725	13,991	19.3	17,872	15,516	11,980	6,524	2,196	517	.....	—21.7	15.2	29.5
Chippewa [1]	1,573	24,818	15.8	24,472	21,338	12,019	5,248	1,689	1,603	898	1.4	14.7	77.5
Clare	582	8,250	14.2	9,240	8,360	7,558	4,187	366	.....	.....	—10.7	10.5	10.6
Clinton	571	23,110	40.5	23,129	25,136	26,509	28,100	22,845	13,916	5,102	—0.1	—8.0	—5.2
Crawford	575	4,049	7.0	3,934	2,943	2,962	1,159	.....	.....	.....	2.9	33.7	—0.6
Delta	1,169	30,909	26.4	30,108	23,881	15,330	6,812	2,542	1,172	.....	2.7	26.1	55.8
Dickinson [1]	776	19,456	25.1	20,524	17,890	.....	.....	.....	.....	.....	—5.2	14.7	.....
Eaton	571	29,377	51.4	30,499	31,668	32,094	31,225	25,171	16,476	7,058	—3.7	—3.7	—1.3
Emmet [1]	485	15,639	32.2	18,561	15,931	8,756	6,639	1,211	1,149	.....	—15.7	16.5	81.9
Genesee	655	125,668	191.9	64,555	41,804	39,430	39,220	33,900	22,498	12,031	94.7	54.4	6.0
Gladwin	519	8,827	17.0	8,413	6,564	4,208	1,127	(2)	14	.....	4.9	28.2	56.0
Gogebic [1]	1,133	33,225	29.3	23,333	16,738	13,166	.....	.....	.....	.....	42.4	39.4	27.1
Grand Traverse	467	19,518	41.8	23,784	20,479	13,355	8,422	4,443	1,286	.....	—17.9	16.1	53.3
Gratiot	579	33,914	58.6	28,820	29,889	28,668	21,936	11,810	4,042	.....	17.7	—3.6	4.3
Hillsdale	597	28,161	47.2	29,673	29,805	30,660	32,723	31,684	25,675	16,159	—5.1	—0.6	—2.6
Houghton [1]	1,019	71,930	70.6	88,098	66,063	35,389	22,473	13,879	9,234	708	—18.4	33.4	86.7
Huron	854	32,786	38.4	34,758	34,162	28,545	20,089	9,040	3,165	210	—5.7	1.7	19.7
Ingham	553	81,554	147.5	53,310	39,818	37,666	33,676	25,268	17,435	8,631	53.0	33.9	5.7
Ionia	579	33,087	57.1	33,550	34,329	32,801	33,872	27,681	16,682	7,597	—1.4	—2.3	4.7
Iosco	570	8,199	14.4	9,753	10,246	15,224	6,873	3,163	175	.....	—15.9	—4.8	—32.7
Iron [1]	1,200	22,107	18.4	15,164	8,990	4,432	.....	.....	.....	.....	45.8	68.7	102.8
Isabella	572	22,610	39.5	23,029	22,784	18,784	12,159	4,113	1,443	.....	—1.8	1.1	21.3
Jackson	707	72,539	102.6	53,426	48,222	45,031	42,031	36,047	26,671	19,431	35.8	10.8	7.1
Kalamazoo	562	71,225	126.7	60,427	44,310	39,273	34,342	32,054	24,646	13,179	17.9	36.4	12.8
Kalkaska	573	5,577	9.7	8,097	7,133	5,160	2,937	424	.....	.....	—31.1	13.5	38.2
Kent	860	183,041	212.8	159,145	129,714	109,922	73,253	50,403	30,716	12,016	15.0	22.7	18.0
Keweenaw [1]	554	6,322	11.4	7,156	3,217	2,894	4,270	4,205	.....	.....	—11.7	122.4	11.2
Lake	579	4,437	7.7	4,939	4,957	6,505	3,233	548	.....	.....	—10.2	—0.4	—23.8
Lapeer	666	25,782	38.7	26,033	27,641	29,213	30,138	21,345	14,754	7,029	—1.0	—5.8	—5.4
Leelanau [1]	338	9,061	26.8	10,608	10,556	7,944	6,253	4,576	2,158	.....	—14.6	0.5	32.9
Lenawee	743	47,767	64.3	47,907	48,406	48,448	48,343	45,595	38,112	26,372	—0.3	—1.0	—0.1
Livingston	568	17,522	30.8	17,736	19,664	20,858	22,251	19,336	16,851	13,485	—1.2	—9.8	—5.7
Luce [1]	920	6,149	6.7	4,004	2,983	2,455	.....	.....	.....	.....	53.6	34.2	21.5
Mackinac [1]	1,044	8,026	7.7	9,249	7,703	7,830	2,962	1,716	1,938	[3] 3,598	—13.2	20.1	—1.6
Macomb	472	38,103	80.7	32,006	33,244	31,813	31,627	27,616	22,843	15,530	16.9	—1.9	4.5
Manistee [1]	562	20,809	37.2	26,688	27,856	24,230	12,532	6,074	975	.....	—21.7	—4.2	15.0
Marquette [1]	1,870	45,786	24.5	46,739	41,239	39,521	25,394	[2] 15,033	2,821	136	—2.0	13.3	4.3
Mason	494	19,831	40.1	21,832	18,885	16,385	10,065	3,263	831	93	—9.2	15.6	15.3
Mecosta	571	17,765	31.1	19,466	20,693	19,697	13,973	5,642	970	.....	—8.7	—5.9	5.1
Menominee [1]	1,056	23,778	22.5	25,648	27,046	33,639	11,987	1,791	.....	.....	—7.3	—5.2	—19.6

[1] CHANGES IN BOUNDARIES, ETC.

THE STATE.—State totals include population (995 in 1890; 1,389 in 1880; 891 in 1870; 1,042 in 1860) of Isle Royal and Manitou Counties, annexed to Keweenaw, Charlevoix, and Leelanau Counties between 1890 and 1900; total for 1890 also includes 1 Indian, specially enumerated and not returned as part of the population of any county.

ALGER.—Organized from part of Schoolcraft in 1885.

ARENAC.—Organized from part of Bay in 1883.

BARAGA.—Organized from part of Houghton in 1875.

BAY.—Part taken to form Arenac in 1883.

CHARLEVOIX.—Part annexed to Emmet between 1890 and 1900; part of Manitou annexed in 1896.

CHIPPEWA.—Part taken to form part of Luce in 1887.

DICKINSON.—Organized from parts of Iron, Marquette, and Menominee in 1891.

EMMET.—Part of Charlevoix annexed between 1890 and 1900.

GOGEBIC.—Organized from part of Ontonagon in 1887.

HOUGHTON.—Part taken to form Baraga in 1875.

IRON.—Organized from parts of Marquette and Menominee in 1885; parts of Marquette and Menominee annexed in 1891; part taken to form part of Dickinson in 1891.

KEWEENAW.—Isle Royal annexed in 1897.

LEELANAU.—Part of Manitou annexed in 1896.

LUCE.—Organized from parts of Chippewa and Mackinac in 1887.

MACKINAC.—Name changed from Michilimackinac between 1860 and 1870; part taken to form part of Luce in 1887.

MANISTEE.—Part annexed to Wexford in 1873; part of Wexford annexed between 1880 and 1890.

MARQUETTE.—Parts taken to form part of Iron in 1885 and part of Dickinson in 1891; part annexed to Iron in 1891.

MENOMINEE.—Parts taken to form part of Iron in 1885 and part of Dickinson in 1891; part annexed to Iron in 1891.

[2] Total shown for Marquette County for 1870 includes population of Gladwin, Montmorency, Otsego, Roscommon, and Schoolcraft Counties, not returned separately.

[3] Total shown for Michilimackinac (now Mackinac) County for 1850 includes population of 21 unorganized counties not returned separately.

TABLE 1.—AREA AND POPULATION OF COUNTIES: 1850 TO 1920—Continued.

[A minus sign (—) denotes decrease.]

COUNTY.	Land area in square miles: 1920.	POPULATION. 1920 Total.	1920 Per square mile.	1910	1900	1890	1880	1870	1860	1850	Per cent of increase. 1910 to 1920.	1900 to 1910.	1890 to 1900.
Midland	520	17,237	32.6	14,005	14,439	10,657	6,893	3,285	787	65	23.1	—3.0	35.5
Missaukee	582	9,034	15.5	10,606	9,308	5,048	1,553	130	.....	.....	—15.1	13.9	84.4
Monroe	573	37,115	64.8	32,917	32,754	32,337	33,624	27,483	21,593	14,698	12.8	0.5	1.3
Montcalm	724	30,441	42.0	32,669	32,754	32,637	33,148	13,629	3,968	891	—5.1	—2.1	0.4
Montmorency	561	4,089	7.3	3,755	3,234	1,487	.....	(1)	.....	.....	8.9	16.1	117.5
Muskegon	504	62,362	123.7	41,577	37,036	41,613	26,586	14,894	3,947	.....	53.7	9.6	—7.4
Newaygo	851	17,378	20.4	19,220	17,673	20,476	14,688	7,294	2,761	510	—9.6	8.8	—13.7
Oakland	886	90,050	101.6	49,576	44,792	41,245	41,537	40,867	38,261	31,270	81.6	10.7	8.6
Oceana	543	15,601	28.7	18,379	16,644	15,698	11,699	7,222	1,816	300	—15.1	10.4	6.0
Ogemaw	580	7,786	13.4	8,997	7,765	5,583	1,914	12	.....	.....	—12.6	14.7	39.1
Ontonagon [2]	1,333	12,428	9.3	8,650	6,197	3,756	2,565	2,845	4,568	389	43.7	39.6	65.0
Osceola	577	15,221	26.4	17,889	17,859	14,631	11,777	2,093	27	.....	—14.9	0.2	22.1
Oscoda	576	1,783	3.1	2,027	1,468	1,904	467	70	.....	.....	—12.0	38.1	—22.9
Otsego	528	6,043	11.4	6,552	6,175	4,272	1,974	(1)	.....	.....	—7.8	6.1	44.5
Ottawa	565	47,660	84.4	45,301	39,667	35,358	33,126	26,051	13,215	5,587	5.2	14.2	12.2
Presque Isle	678	12,131	17.9	11,249	8,821	4,687	3,113	355	26	.....	7.8	27.5	88.2
Roscommon	538	2,032	3.8	2,274	1,787	2,033	1,459	(1)	.....	.....	—10.6	27.3	—12.1
Saginaw	828	100,286	121.1	86,290	81,222	82,273	59,095	39,097	12,693	2,609	12.3	9.9	—1.3
St. Clair	710	58,000	81.7	52,341	55,228	52,195	46,197	36,661	26,694	10,420	10.8	—5.2	6.0
St. Joseph	503	26,818	53.3	25,499	23,889	25,356	26,626	26,275	21,262	12,725	5.2	6.7	—5.8
Sanilac	976	31,237	32.0	33,030	35,055	32,589	26,341	14,562	7,599	2,112	—7.9	—3.2	7.6
Schoolcraft [2]	1,247	9,977	8.3	8,681	7,889	5,818	1,575	(1)	78	16	14.9	10.0	35.6
Shiawassee	557	35,924	64.5	33,246	33,866	30,952	27,059	24,858	12,349	5,230	8.1	—1.8	9.4
Tuscola	827	33,320	40.3	34,913	35,590	32,598	25,738	13,714	4,886	291	—4.6	—2.7	10.4
Van Buren	617	31,715	49.8	33,185	33,274	30,541	30,807	28,829	15,224	5,800	—7.4	—0.3	8.9
Washtenaw	704	49,520	70.3	44,714	47,761	42,210	41,848	41,434	35,686	28,567	10.7	—6.4	13.2
Wayne	620	1,177,645	1,899.4	531,591	348,793	257,114	166,444	119,038	75,547	42,756	121.5	52.4	35.7
Wexford [2]	577	18,247	31.6	20,769	16,845	11,278	6,815	650	.....	.....	—12.3	23.3	49.4

[1] Population for Montmorency, Otsego, Roscommon, and Schoolcraft Counties for 1870 included in that reported for Marquette County.

[2] CHANGES IN BOUNDARIES, ETC.

ONTONAGON.—Part taken to form Gogebic in 1887.
SCHOOLCRAFT.—Part taken to form Alger in 1885.

WEXFORD.—Part of Manistee annexed in 1873; part annexed to Manistee between 1880 and 1890.

TABLE 2.—POPULATION OF COUNTIES BY MINOR CIVIL DIVISIONS: 1920, 1910, AND 1900.

[For changes in boundaries, etc., between 1910 and 1920, see footnotes; for those between 1900 and 1910, see Reports of the Thirteenth Census: 1910, Vol. II, Table 1, p. 904. For population of incorporated places, see Table 3.]

MINOR CIVIL DIVISION.	1920	1910	1900
Alcona County	**5,912**	**5,703**	**5,691**
Alcona township	288	330	1,039
Caledonia township	521	616	386
Curtis township	678	599	487
Greenbush township	283	234	245
Gustin township, including part of Lincoln village	551	555	602
Harrisville city	460	444	403
Harrisville township	709	764	852
Hawes township, including part of Lincoln village	513	304	291
Haynes township	590	651	791
Mikado township, including Mikado village	583	652	410
Millen township	270	232	117
Mitchell township	466	322	68
Alger County	**9,983**	**7,675**	**5,868**
Au Train township	377	409	484
Burt township	568	1,373	1,027
Grand Island township	134	52	.....
Limestone township	471	413	275
Mathias township	709	528	314
Munising city [1]	5,037	2,952	2,014
Munising township [1]	1,011	[1] 595	[1] 263
Onota township	226	147	226
Rock River township	1,450	1,206	385
Allegan County	**37,540**	**39,819**	**38,812**
Allegan city	3,637	3,419	2,667
Allegan township	1,069	1,141	1,140
Casco township	1,341	1,764	2,041
Allegan County—Continued.			
Cheshire township	995	1,348	1,325
Clyde township, including part of Fennville village	1,106	1,124	968
Dorr township	1,644	1,652	1,730
Fillmore township	1,947	1,889	2,019
Ganges township	1,222	1,402	1,751
Gunplain township, including Plainwell village	2,910	2,474	2,203
Heath township	890	1,010	898
Hopkins township	1,789	1,845	1,753
Laketown township	876	1,055	989
Lee township	805	959	951
Leighton township	1,134	1,153	1,187
Manlius township, including part of Fennville village	984	1,100	1,153
Martin township	1,265	1,185	1,140
Monterey township	1,062	1,253	1,361
Otsego city [2]	3,168	2,812	2,073
Otsego township [2]	973	[2] 1,016	[2] 1,173
Overisel township	1,502	1,664	1,752
Salem township	1,345	1,577	1,595
Saugatuck township, including Douglas and Saugatuck villages	1,489	2,040	2,123
Trowbridge township	920	1,203	1,255
Valley township	392	653	493
Watson township	1,069	1,042	1,117
Wayland township, including Wayland village	2,006	1,949	1,895
Alpena County	**17,869**	**19,965**	**18,254**
Alpena city	11,101	12,706	11,802
Alpena township	701	928	1,173
Green township	826	758	670

[1] ALGER.—Munising village incorporated as a city and made independent of Munising township since 1910.

[2] ALLEGAN.—Otsego village incorporated as a city and made independent of Otsego township since 1910.

TABLE 2.—POPULATION OF COUNTIES BY MINOR CIVIL DIVISIONS: 1920, 1910, AND 1900—Continued.

[For changes in boundaries, etc., between 1910 and 1920, see footnotes; for those between 1900 and 1910, see Reports of the Thirteenth Census: 1910, Vol. II, Table 1, p. 904. For population of incorporated places, see Table 3.]

MINOR CIVIL DIVISION.	1920	1910	1900
Calhoun County—Continued.			
Battle Creek township [7]	2,079	1,064	1,008
Bedford township,[7] including Washington Heights village	[7] 4,445	2,076	1,217
Burlington township, including Burlington village and part of Union City village	1,000	1,150	1,387
Clarence township	716	801	979
Clarendon township	872	914	1,082
Convis township	678	749	876
Eckford township	826	915	975
Emmett township	1,495	1,033	918
Fredonia township	692	720	825
Homer township, including Homer village	1,824	1,803	1,948
Lee township	765	880	1,053
Le Roy township	978	1,046	1,084
Marengo township	948	1,029	1,023
Marshall city	4,270	4,236	4,370
Marshall township	549	684	774
Newton township	669	856	873
Pennfield township	1,340	1,124	1,040
Sheridan township	933	826	980
Tekonsha township, including Tekonsha village	1,319	1,407	1,534
Cass County	**20,395**	**20,624**	**20,876**
Calvin township	907	1,064	1,271
Dowagiac city	5,440	5,088	4,151
Howard township	764	697	755
Jefferson township	752	695	790
La Grange township, including Cassopolis village	2,124	2,094	2,256
Marcellus township, including Marcellus village	1,650	1,803	1,883
Mason township	529	587	668
Milton township	473	483	433
Newberg township	1,063	1,164	1,313
Ontwa township, including Edwardsburg village	801	820	848
Penn township, including Vandalia village	1,076	1,195	1,351
Pokagon township	1,039	971	1,039
Porter township	1,110	1,241	1,310
Silver Creek township	913	973	951
Volinia township	834	945	1,033
Wayne township	920	804	824
Charlevoix County	**15,788**	**19,157**	**13,956**
Bay township	378	466	503
Boyne City	4,284	5,218	912
Boyne Valley township, including Boyne Falls village	807	952	1,258
Chandler township	259	397	273
Charlevoix city	2,218	2,420	2,079
Charlevoix township	101	207	178
East Jordan city [8]	2,428	2,516	1,205
Evangeline township	226	228	342
Eveline township	594	768	847
Hayes township	708	854	780
Hudson township	209	673	255
Marion township	694	636	681
Melrose township	466	675	620
Norwood township	292	366	652
Peaine township	243	370	372
St. James township	536	695	420
South Arm township [8]	744	[8] 910	[8] 1,634
Wilson township	601	806	945
Cheboygan County	**13,991**	**17,872**	**15,516**
Aloha township	275	332	.....
Beaugrand township	360	446	506
Benton township	803	1,011	1,063
Burt township [9]	197	557	404
Cheboygan city	5,642	6,859	6,489
Ellis township	237	341	326
Forest township [9]	525	1,064	622
Grant township	312	462	542
Hebron township	311	394	379
Inverness township	1,317	1,647	1,589
Koehler township	283	433	.....
Mackinaw township, including part of Mackinaw City village	641	706	606
Maple Grove township [9]	63	.....	.....
Mentor township	553	425	463
Mullet township [9]	195	.....	.....
Munro township	485	543	418
Nunda township, including part of Wolverine village	716	1,238	967
Tuscarora township	376	650	711
Walker township	206	153	.....
Waverly township	292	321	115
Wilmot township, including part of Wolverine village	202	290	316

[7] CALHOUN.—Population (1,034) of Camp Custer in 1920 included in that of Bedford township. Camp located in Bedford and Battle Creek townships, Calhoun County, and Charleston and Ross townships, Kalamazoo County, but total population returned as in Bedford township.

[8] CHARLEVOIX.—East Jordan village incorporated as a city and made independent of South Arm township since 1910.

[9] CHEBOYGAN.—Mullet township organized from part of Burt, since 1910. Maple Grove township organized from part of Forest prior to 1910, but not reported separately at that census.

MINOR CIVIL DIVISION.	1920	1910	1900
Chippewa County	**24,818**	**24,472**	**21,338**
Bay Mills township	251	233	.....
Bruce township	1,419	1,324	1,071
Chippewa township [10]	506	.....	.....
Dafter township	912	847	738
Detour township, including Detour village	826	935	1,043
Drummond township	711	624	499
Kinross township	421	244	144
Pickford township	1,431	1,420	1,425
Raber township	662	882	644
Rudyard township	1,676	1,353	678
Sault Ste. Marie city	12,096	12,615	10,538
Soo township [10]	1,179	837	878
Sugar Island township	639	625	540
Superior township,[10] including Brimley village	1,162	1,321	2,274
Trout Lake township	537	912	367
Whitefish township	300	300	499
Clare County	**8,250**	**9,240**	**8,360**
Arthur township	677	734	500
Clare city	1,462	1,350	1,326
Franklin township	178	131	73
Freeman township	131	129	.....
Frost township	200	228	194
Garfield township	406	425	294
Grant township	721	818	848
Greenwood township	424	462	484
Hamilton township	459	501	199
Harrison city	399	543	647
Hatton township	324	381	380
Hayes township	217	262	170
Lincoln township	188	120	.....
Redding township	240	659	535
Sheridan township	907	934	809
Summerfield township	163	228	282
Surrey township, including Farwell village	775	902	1,292
Winterfield township	379	433	277
Clinton County	**23,110**	**23,129**	**25,136**
Bath township	872	1,021	1,065
Bengal township	874	980	1,045
Bingham township	994	994	1,064
Dallas township, including Fowler village	1,494	1,523	1,647
De Witt township	1,627	1,305	1,236
Duplain township, including Elsie village	1,768	1,761	1,831
Eagle township, including Eagle village	981	1,095	1,158
Essex township, including Maple Rapids village	1,229	1,355	1,482
Greenbush township	1,138	1,180	1,400
Lebanon township, including part of Hubbardston village	915	1,011	1,098
Olive township	958	963	1,122
Ovid township, including Ovid village	2,183	2,189	2,555
Riley township	906	1,107	1,155
St. Johns city	3,925	3,154	3,388
Victor township	858	853	999
Watertown township	1,071	1,211	1,334
Westphalia township, including Westphali village	1,317	1,427	1,557
Crawford County	**4,049**	**3,934**	**2,943**
Beaver Creek township	274	347	316
Frederic township	413	770	228
Grayling township, including Grayling village	2,771	2,087	1,716
Lovells township [11]	155	.....	.....
Maple Forest township [11]	146	471	484
South Branch township	290	259	199
Delta County	**30,909**	**30,108**	**[12] 23,881**
Baldwin township	807	753	862
Bark River township	1,511	1,269	1,075
Bay de Noc township	573	550	469
Brampton township	648	516	.....
Cornell township	509	444	.....
Escanaba city	13,103	13,194	9,549
Escanaba township	702	640	792
Fairbanks township	551	531	298
Ford River township	788	1,148	1,386
Garden township, including Garden village	1,097	1,268	1,234
Gladstone city	4,953	4,211	3,380
Maple Ridge township	1,135	753	653
Masonville township	1,682	2,109	2,203
Nahma township	1,119	1,256	967
Wells township	1,731	1,466	828
Dickinson County	**19,456**	**20,524**	**17,690**
Breen township	923	868	532
Breitung township	850	920	1,074
Felch township	882	773	400

[10] CHIPPEWA.—Chippewa township organized from parts of Soo and Superior townships since 1910.

[11] CRAWFORD.—Lovells township organized from part of Maple Forest township since 1910.

[12] DELTA.—Total for 1900 includes population (185) of Sac Bay township, annexed to Fairbanks township between 1900 and 1910.

TABLE 2.—POPULATION OF COUNTIES BY MINOR CIVIL DIVISIONS: 1920, 1910, AND 1900—Continued.

[For changes in boundaries, etc., between 1910 and 1920, see footnotes; for those between 1900 and 1910, see Reports of the Thirteenth Census: 1910, Vol. II, Table 1, p. 904. For population of incorporated places, see Table 3.]

MINOR CIVIL DIVISION.	1920	1910	1900
Dickinson County—Continued.			
Iron Mountain city	8,251	9,216	9,242
Norway city	4,533	4,974	4,170
Norway township	1,706	1,764	1,230
Sagola township	1,159	825	527
Waucedah township	824	922	715
West Branch township	328	262	.....
Eaton County	**29,377**	**30,499**	**31,668**
Bellevue township, including Bellevue village	2,007	1,961	2,344
Benton township, including Potterville village	1,191	1,363	1,517
Brookfield township	978	1,113	1,243
Carmel township	860	970	1,021
Charlotte city	5,126	4,886	4,092
Chester township	1,010	1,080	1,243
Delta township	1,255	1,224	1,383
Eaton township	807	912	959
Eaton Rapids city	2,379	2,094	2,103
Eaton Rapids township	896	1,009	1,172
Grand Ledge city	3,043	2,893	2,161
Hamlin township	855	944	1,086
Kalamo township	1,052	1,223	1,428
Oneida township	1,064	1,136	1,187
Roxand township, including Mulliken village	1,311	1,460	1,598
Sunfield township, including Sunfield village	1,381	1,651	1,979
Vermontville township, including Vermontville village	1,473	1,663	1,755
Walton township, including Olivet village	1,345	1,570	1,990
Windsor township, including Dimondale village	1,334	1,347	1,497
Emmet County	**15,639**	**18,561**	**15,931**
Bear Creek township	1,284	1,630	1,387
Bliss township	446	694	704
Carp Lake township, including part of Mackinaw City village	738	847	561
Center township	501	441	636
Cross Village township	316	600	544
Friendship township	404	487	369
Little Traverse township, including Harbor Springs village	1,939	2,268	2,152
Littlefield township, including Alanson village	698	1,055	877
McKinley township, including Pellston village	1,494	2,120	354
Maple River township	621	759	516
Petoskey city	5,064	4,778	5,285
Pleasant View township	310	429	341
Readmond township	511	600	479
Resort township	608	780	752
Springvale township	408	737	630
West Traverse township	297	336	344
Genesee County	**125,668**	**64,555**	**41,804**
Argentine township	723	821	927
Atlas township	1,199	1,120	1,199
Burton township	2,154	987	1,145
Clayton township	1,141	1,059	1,227
Davison township, including Davison village	1,608	1,547	1,768
Fenton township, including Fenton and Linden villages	3,997	3,667	3,843
Flint city	91,599	38,550	13,103
Flint township	2,659	1,051	1,172
Flushing township, including Flushing village	2,198	2,075	2,132
Forest township, including Otisville village	1,338	1,371	1,600
Gaines township, including Gaines village	1,593	1,469	1,619
Genesee township, including part of Mount Morris village	4,096	1,476	1,556
Grand Blanc township	1,386	1,184	1,370
Montrose township, including Montrose village	1,590	1,612	1,859
Mount Morris township, including part of Mount Morris village	2,450	1,131	1,158
Mundy township	1,170	1,168	1,368
Richfield township	1,167	1,161	1,338
Thetford township	945	1,024	1,297
Vienna township, including Clio village	2,655	2,082	2,123
Gladwin County	**8,827**	**8,413**	**6,564**
Beaverton city	549	418	.....
Beaverton township	698	581	756
Bentley township	541	443	534
Billings township	225	270	333
Bourret township [13]	113	247	156
Buckeye township	487	308	254
Butman township	587	720	359
Clement township	92	170	101
Gladwin city	1,225	988	775
Gladwin township [13]	833	1,011	732
Grout township	867	872	713
Hay township	231	176	.....
Sage township	889	800	568
Secord township [13]	141	.....	.....
Sheridan township [13]	50	.....	.....
Sherman township	554	543	213
Tobacco township	745	866	1,070

[13] GLADWIN.—Secord township organized from part of Gladwin, and Sheridan township organized from part of Bourret, since 1910.

MINOR CIVIL DIVISION.	1920	1910	1900
Gogebic County	**33,225**	**23,333**	**16,738**
Bessemer city	5,482	4,583	3,911
Bessemer township	3,208	1,166	817
Carlson township	387	109	.....
Erwin township	850	699	.....
Ironwood city	15,739	12,821	9,705
Ironwood township	1,474	632	459
Marenisco township	920	493	111
Wakefield city [14]	4,151	714	1,191
Wakefield township [14]	533	[14] 1,760	[14] 247
Watersmeet township	481	356	297
Grand Traverse County	**19,518**	**23,784**	**20,479**
Acme township	545	731	692
Blair township	689	891	797
East Bay township	428	663	553
Fife Lake township, including Fife Lake village	580	837	1,019
Garfield township	726	932	986
Grant township	748	882	699
Green Lake townsnip	427	793	787
Long Lake township	560	745	663
Mayfield township	846	977	878
Paradise township, including Kingsley village	1,163	1,747	1,693
Peninsula township	1,017	1,262	1,134
Traverse City	10,925	12,115	9,407
Union township	167	219	208
Whitewater township	691	990	963
Gratiot County	**33,914**	**28,820**	**29,889**
Alma city [15]	7,542	2,757	2,047
Arcada township [15]	942	1,087	1,442
Bethany township	1,301	1,477	1,691
Elba township, including Ashley village	1,857	1,703	1,895
Emerson township	1,240	1,348	1,461
Fulton township, including Perrinton village	1,967	1,706	1,797
Hamilton township	804	855	904
Ithaca township, including Ithaca village	2,074	2,012	2,179
Lafayette township	1,252	1,357	1,497
New Haven township	1,069	1,206	1,329
Newark township	1,009	1,112	1,251
North Shade township	1,122	1,240	1,331
North Star township	1,481	1,524	1,583
Pine River township [15]	1,242	1,342	1,253
St. Louis city [15]	3,036	1,940	1,989
Seville township	1,415	1,389	1,403
Sumner township	1,133	1,384	1,544
Washington township	1,251	1,322	1,404
Wheeler township, including Breckenridge village	2,177	2,059	1,889
Hillsdale County	**28,161**	**29,673**	**29,865**
Adams township, including North Adams village	1,370	1,493	1,522
Allen township	1,159	1,253	1,328
Amboy township	930	1,018	1,137
Cambria township	1,233	1,275	1,355
Camden township, including Camden and Montgomery villages	1,766	1,965	1,926
Fayette township, including Jonesville village	1,731	1,947	1,941
Hillsdale city	5,476	5,001	4,151
Hillsdale township	413	447	447
Jefferson township	1,442	1,557	1,601
Litchfield township, including Litchfield village	1,637	1,641	1,617
Moscow township	887	956	1,090
Pittsford township	1,380	1,503	1,537
Ransom township	978	1,091	1,215
Reading township, including Reading village	1,991	2,104	2,163
Scipio township	694	895	957
Somerset township	1,018	1,131	1,216
Wheatland township	988	1,097	1,195
Woodbridge township	1,030	1,157	1,318
Wright township, including Waldron village	2,038	2,142	2,149
Houghton County	**71,930**	**88,098**	**66,063**
Adams township, including South Range village	8,518	8,419	3,253
Calumet township, including Laurium and Red Jacket villages	22,369	32,845	25,991
Chassell township	1,795	1,523	1,088
Duncan township	855	865	1,316
Elm River township	790	1,073	532
Franklin township	4,494	5,679	5,418
Hancock city [16]	7,527	8,981	4,050
Hancock township [16]	383	351	1,945
Laird township	986	690	658
Osceola township	5,455	7,775	7,615
Portage township, including Houghton village	8,312	8,599	5,019
Quincy township	1,197	1,507	1,667

[14] GOGEBIC.—Wakefield village incorporated as a city and made independent of Wakefield township since 1910.

[15] GRATIOT.—Parts of Arcada and Pine River townships annexed to Alma city, and part of Pine River township annexed to St. Louis city, since 1910.

[16] HOUGHTON.—Part of Hancock township annexed to Hancock city since 1910.

TABLE 2.—POPULATION OF COUNTIES BY MINOR CIVIL DIVISIONS: 1920, 1910, AND 1900—Continued.

[For changes in boundaries, etc., between 1910 and 1920, see footnotes; for those between 1900 and 1910, see Reports of the Thirteenth Census: 1910, Vol. II, Table 1, p. 904. For population of incorporated places, see Table 3.]

MINOR CIVIL DIVISION.	1920	1910	1900
Houghton County—Continued.			
Schoolcraft township, including Lake Linden village	3,886	4,122	4,197
Stanton township	2,448	2,351	.....
Torch Lake township, including Hubbell village	2,915	3,318	3,314
Huron County	**32,786**	**34,758**	**34,162**
Bad Axe city	2,140	1,559	1,241
Bingham township, including Ubly village	1,385	1,409	1,404
Bloomfield township	899	935	884
Brookfield township, including Owendale village	1,621	1,754	981
Caseville township, including Caseville village	528	578	1,421
Chandler township	1,133	1,230	1,214
Colfax township	1,018	1,081	1,086
Dwight township, including part of Kinde village	1,410	1,539	1,585
Fairhaven township	988	1,082	887
Gore township	152	167	244
Grant township	812	941	1,145
Harbor Beach city	1,927	1,556	1,149
Hume township	735	756	808
Huron township	744	913	1,100
Lake township	467	390	448
Lincoln township, including part of Kinde village	1,136	1,055	834
McKinley township	562	741	.....
Meade township	883	1,126	1,231
Oliver township, including Elkton village	1,524	1,725	1,764
Paris township	1,221	1,390	1,614
Pointe Aux Barques township	34	37	.....
Port Austin township, including Port Austin village	797	1,241	1,449
Rubicon township, including Port Hope village	783	898	1,075
Sand Beach township	1,043	1,182	1,282
Sebewaing township, including Sebewaing village	2,872	2,753	2,500
Sheridan township	841	906	1,011
Sherman township	1,270	1,447	1,719
Sigel township	895	1,015	1,058
Verona township	779	841	919
Winsor township, including Pigeon village	2,187	2,508	2,109
Ingham County	**81,554**	**53,310**	**39,818**
Alaiedon township	896	955	1,172
Aurelius township	1,101	1,163	1,387
Bunker Hill township	749	881	920
Delhi township	1,729	1,412	1,467
East Lansing city	1,889	802	.....
Ingham township, including Dansville village	958	1,002	1,155
Lansing city [17]	57,327	31,229	16,485
Lansing township [17]	2,815	1,760	1,353
Leroy township, including Webberville village	1,375	1,297	1,441
Leslie township, including Leslie village	1,963	2,014	2,220
Locke township	893	1,045	1,248
Mason city	1,879	1,742	1,828
Meridian township	1,513	1,392	1,625
Onondaga township	1,004	1,031	1,264
Stockbridge township, including Stockbridge village	1,242	1,294	1,389
Vevay township	827	817	923
Wheatfield township	716	724	882
White Oak township	846	841	1,026
Williamston township, including Williamston village	1,832	1,909	2,033
Ionia County	**33,087**	**33,550**	**34,329**
Belding city	3,911	4,119	3,282
Berlin township	1,498	1,348	1,167
Boston township, including Saranac village	1,582	1,782	1,865
Campbell township	1,328	1,546	1,692
Danby township	951	1,030	1,181
Easton township	1,912	2,073	2,175
Ionia city	6,935	5,030	5,209
Ionia township, including part of Lyons village	1,469	1,478	1,534
Keene township	832	947	1,004
Lyons township, including Muir and Pewamo villages, and part of Lyons village	1,945	2,232	2,370
North Plains township, including part of Hubbardston village	1,153	1,292	1,410
Odessa township, including Lake Odessa village	2,247	2,370	2,403
Orange township	791	1,048	1,108
Orleans township	974	1,134	1,231
Otisco township	878	1,085	1,174
Portland township, including Portland village	2,746	2,743	2,857
Ronald township	972	1,129	1,284
Sebewa township	963	1,164	1,383
Iosco County	**8,199**	**9,753**	**10,246**
Alabaster township	498	533	464
Au Sable city	171	648	1,116
Au Sable township	154	599	752

[17] INGHAM.—Part of Lansing township annexed to Lansing city since 1910.

MINOR CIVIL DIVISION.	1920	1910	1900
Iosco County—Continued.			
Baldwin township	278	312	340
Burleigh township	655	632	743
East Tawas city	1,398	1,452	1,726
Grant township	329	325	287
Oscoda township	617	1,130	1,249
Plainfield township	850	821	330
Reno township	434	358	364
Sherman township	498	436	280
Tawas City	1,018	1,061	1,228
Tawas township	796	900	980
Whittemore city	232	218	.....
Wilber township	271	328	268
Iron County	**22,107**	**15,164**	[18] **8,990**
Bates township	1,181	573	402
Crystal Falls city	3,394	3,775	3,231
Crystal Falls township	1,975	1,638	797
Hematite township	1,075	1,115	694
Iron River township, including Iron River and Mineral Hills villages	6,731	3,085	1,777
Mansfield township	215	355	330
Mastodon township, including Alpha village	1,492	385	172
Stambaugh township, including Caspian, Gaastra, and Stambaugh villages	6,044	4,238	1,201
Isabella County	**22,610**	**23,029**	**22,784**
Broomfield township	821	787	723
Chippewa township	930	1,018	1,192
Coe township, including Shepherd village	2,098	2,138	2,082
Coldwater township	879	1,010	907
Deerfield township	929	1,062	1,213
Denver township	961	981	912
Fremont township	1,011	1,106	1,271
Gilmore township	648	760	787
Isabella township	1,520	1,642	1,673
Lincoln township	1,143	1,194	1,238
Mount Pleasant city	4,819	3,972	3,662
Nottawa township	1,363	1,562	1,447
Rolland township	1,165	1,217	1,023
Sherman township	895	908	878
Union township	1,306	1,302	1,247
Vernon township	1,136	1,239	1,363
Wise township	986	1,131	1,166
Jackson County	**72,539**	**53,426**	**48,222**
Blackman township	2,825	1,746	1,695
Columbia township, including Brooklyn village	1,510	1,577	1,579
Concord township, including Concord village	1,210	1,307	1,330
Grass Lake township, including Grass Lake village	1,643	1,710	1,623
Hanover township, including Hanover village	1,206	1,246	1,431
Henrietta township	859	973	1,091
Jackson city	48,374	31,433	25,180
Leoni township	2,076	1,408	1,438
Liberty township	706	839	872
Napoleon township	849	867	948
Norvell township	619	694	800
Parma township, including part of Parma village	1,010	1,119	1,072
Pulaski township	705	845	961
Rives township	1,062	1,145	1,183
Sandstone township, including part of Parma village	1,217	1,248	1,368
Spring Arbor township	851	923	1,032
Springport township, including Springport village	1,219	1,344	1,422
Summit township	2,992	1,175	1,047
Tompkins township	776	875	1,076
Waterloo township	830	952	1,074
Kalamazoo County	**71,225**	**60,427**	**44,210**
Alamo township	824	1,069	1,213
Brady township, including part of Vicksburg village	1,268	1,269	1,258
Charleston township, including parts of Augusta and Galesburg villages	755	852	907
Climax township, including Climax village	1,184	1,412	1,368
Comstock township, including part of Galesburg village	2,281	1,918	1,694
Cooper township	868	912	942
Kalamazoo city	48,487	39,437	24,404
Kalamazoo township	5,587	3,050	1,904
Oshtemo township	1,049	1,114	1,069
Pavilion township	824	1,002	986
Portage township	1,123	846	895
Prairie Ronde township	605	738	830
Richland township, including Richland village	887	954	1,023
Ross township, including part of Augusta village	1,404	1,333	1,412

[18] IRON.—Total for 1900 includes population (366) of Atkinson township, annexed to Iron River township between 1900 and 1910.

TABLE 2.—POPULATION OF COUNTIES BY MINOR CIVIL DIVISIONS: 1920, 1910, AND 1900—Continued.

[For changes in boundaries, etc., between 1910 and 1920, see footnotes; for those between 1900 and 1910, see Reports of the Thirteenth Census: 1910, Vol. II, Table 1, p. 904. For population of incorporated places, see Table 3.]

MINOR CIVIL DIVISION.	1920	1910	1900
Kalamazoo County—Continued.			
Schoolcraft township, including Schoolcraft village and part of Vicksburg village	2,342	2,577	2,138
Texas township	694	799	837
Wakeshma township	1,043	1,145	1,430
Kalkaska County	**5,577**	**8,097**	**7,133**
Boardman township, including Boardman village	726	1,240	857
Clearwater township	604	878	882
Cold Springs township	212	545	270
Excelsior township	307	773	438
Garfield township	296	278	262
Kalkaska township, including Kalkaska village	1,149	1,829	1,727
Oliver township	279	222	152
Orange township	459	534	591
Rapid River township	385	616	657
Springfield township	502	535	602
Wilson township	90	319	409
Township 25 north, range 5 west	51	34	73
Township 25 north, range 6 west	60	95	133
Township 26 north, range 5 west	62	74	14
Township 27 north, range 5 west	343	([19])	28
Township 28 north, range 5 west	52	125	38
Kent County	**183,041**	**159,145**	**129,714**
Ada township	1,048	1,231	1,308
Algoma township, including part of Rockford village	2,056	1,968	1,982
Alpine township	1,363	1,436	1,471
Bowne township	1,136	1,274	1,340
Byron township	2,202	2,043	1,944
Caledonia township, including Caledonia village	1,398	1,609	1,593
Cannon township	837	937	1,055
Cascade township	1,035	1,219	1,200
Courtland township	947	1,104	1,311
Gaines township	1,343	1,311	1,342
Grand Rapids city	137,634	112,571	87,565
Grand Rapids township, including East Grand Rapids village	5,260	4,598	2,748
Grattan township	860	1,030	1,102
Lowell township, including Lowell village	2,826	3,179	3,097
Nelson township, including Sand Lake village and part of Cedar Springs village	1,786	1,974	2,132
Oakfield township	739	838	924
Paris township	2,036	2,572	2,058
Plainfield township, including part of Rockford village	1,971	1,893	1,771
Solon township, including part of Cedar Springs village	1,399	1,556	1,631
Sparta township, including Sparta village and part of Lisbon village	2,698	2,609	2,898
Spencer township	836	1,016	1,185
Tyrone township, including Kent City village and part of Casnovia village	1,490	1,766	1,513
Vergennes township	807	889	982
Walker township	2,833	2,558	2,166
Wyoming township, including Grandville village	6,501	5,964	3,396
Keweenaw County	**6,322**	**7,156**	**3,217**
Allouez township, including Ahmeek village	5,338	5,672	1,610
Eagle Harbor township	243	193	1,346
Houghton township	66	448	
Grant township	76	258	157
Sherman township	599	585	104
Lake County	**4,437**	**4,939**	**4,957**
Chase township	843	999	1,075
Cherry Valley township[20]	124	239	211
Dover township	279	373	396
Eden township	173	103	21
Elk township[20]	334	221	245
Ellsworth township, including part of Luther village	542	799	1,080
Lake township	212	201	177
Newkirk township, including part of Luther village	458	624	811
Peacock township[20]	91	.....	.....
Pinora township	313	336	373
Pleasant Plains township, including Marlborough village and part of Baldwin village	588	690	416
Sauble township[20]	195	.....	.....
Sweet Water township	102	149	.....
Webber township,[20] including part of Baldwin village	91	205	152
Yates township[20]	92	.....	.....

[19] KALKASKA.—No population reported in 1910 for township 27 north, range 5 west.
[20] LAKE.—Townships organized since 1910: Peacock from part of Webber; Sauble from part of Elk; Yates from part of Cherry Valley.

MINOR CIVIL DIVISION.	1920	1910	1900
Lapeer County	**25,782**	**26,033**	**27,641**
Almont township, including Almont village	1,737	1,676	1,836
Arcadia township	1,107	1,233	1,179
Attica township	1,080	1,128	1,301
Burlington township, including Clifford village	1,160	1,154	1,292
Burnside township	1,357	1,504	1,781
Deerfield township	868	1,018	1,106
Dryden township, including Dryden village	1,151	1,230	1,226
Elba township	873	830	984
Goodland township	814	893	1,093
Hadley township	941	1,074	1,201
Imlay township, including Imlay City village	2,170	2,222	2,373
Lapeer city	4,723	3,946	3,297
Lapeer township	687	787	870
Marathon township, including Columbiaville and Otter Lake villages	1,841	1,554	1,686
Mayfield township	870	1,018	1,148
Metamora township, including Metamora village	943	1,045	1,170
North Branch township, including North Branch village	1,550	1,704	1,779
Oregon township	804	907	1,067
Rich township	1,106	1,110	1,252
Leelanau County	**9,061**	**10,608**	**10,556**
Bingham township	638	744	811
Centerville township	985	1,051	1,285
Cleveland township	527	586	506
Elmwood township	604	744	824
Empire township, including Empire village	766	1,212	1,155
Glen Arbor township	364	550	593
Kasson township	799	838	685
Leelanau township, including Northport village	1,525	1,668	1,620
Leland township	1,169	1,248	946
Solon township	659	766	888
Suttons Bay township, including Suttons Bay village	1,025	1,201	1,243
Lenawee County	**47,767**	**47,907**	**48,406**
Adrian city	11,878	10,763	9,654
Adrian township	1,503	1,665	1,708
Blissfield township, including Blissfield village	2,618	2,305	2,139
Cambridge township, including Onsted village	1,064	1,281	1,125
Clinton township, including Clinton village	1,350	1,475	1,483
Deerfield township, including Deerfield village	1,359	1,393	1,528
Dover township, including part of Clayton village	1,213	1,279	1,307
Fairfield township	1,673	1,909	2,209
Franklin township	1,120	1,194	1,197
Hudson city	2,464	2,178	2,403
Hudson township, including part of Clayton village	1,138	1,244	1,229
Macon township	952	1,013	1,117
Madison township	1,243	1,318	1,348
Medina township	1,357	1,419	1,447
Ogden township	1,450	1,698	2,069
Palmyra township	1,499	1,532	1,663
Raisin township	1,201	1,340	1,343
Ridgeway township, including Britton village	1,233	1,346	1,507
Riga township	1,739	1,944	2,189
Rollin township, including part of Addison village	1,409	1,457	1,519
Rome township	1,033	1,057	1,204
Seneca township, including Morenci village	2,953	2,803	2,638
Tecumseh township, including Tecumseh village	2,845	2,763	2,948
Woodstock township, including part of Addison village	1,473	1,531	1,432
Livingston County	**17,522**	**17,736**	**19,664**
Brighton township, including Brighton village	1,337	1,402	1,505
Cohoctah township	1,113	1,152	1,340
Conway township	931	1,104	1,206
Deerfield township	771	816	898
Genoa township	682	762	843
Green Oak township	692	691	770
Hamburg township	641	701	876
Handy township, including Fowlerville village	1,921	1,849	1,969
Hartland township	760	830	969
Howell city[21]	2,951	2,338	2,518
Howell township[21]	738	[21] 784	[21] 937
Iosco township	668	753	908
Marion township[21]	1,071	[21] 940	[21] 1,018
Oceola township	752	758	865
Putnam township, including Pinckney village	922	1,118	1,201
Tyrone township	737	829	911
Unadilla township	835	909	930

[21] LIVINGSTON.—Howell village incorporated as a city and made independent of Howell and Marion townships since 1910.

TABLE 2.—POPULATION OF COUNTIES BY MINOR CIVIL DIVISIONS: 1920, 1910, AND 1900—Continued.

[For changes in boundaries, etc., between 1910 and 1920, see footnotes; for those between 1900 and 1910, see Reports of the Thirteenth Census: 1910, Vol. II, Table 1, p. 904. For population of incorporated places, see Table 3.]

MINOR CIVIL DIVISION.	1920	1910	1900
Luce County	**6,149**	**4,004**	**2,983**
Columbus township	525	411	204
Lakefield township	630	454	297
McMillan township, including Newberry village	3,058	1,811	1,857
Pentland township	1,936	1,328	625
Mackinac County	**8,026**	**9,249**	**[22] 7,703**
Bois Blanc township	68	219	226
Brevoort township	527	632	377
Clark township	859	876	.....
Garfield township	1,193	1,186	601
Hendricks township	464	441	727
Hudson township	525	490	.....
Mackinac Island city	493	714	665
Marquette township	525	490	445
Moran township	433	475	329
Newton township	557	838	1,046
Portage township	228	368	173
St. Ignace city	1,852	2,118	2,271
St. Ignace township	302	402	185
Macomb County	**38,103**	**32,606**	**33,244**
Armada township, including Armada village	1,579	1,718	1,933
Bruce township, including part of Romeo village	1,977	1,887	1,789
Chesterfield township, including part of New Baltimore village	1,860	1,881	2,093
Clinton township, including part of Fraser village	2,123	1,856	1,825
Erin township,[23] including part of Fraser village	2,791	2,225	2,440
Harrison township	683	600	721
Lake township,[23] including part of Grosse Pointe Shores village	1,346	.....	.....
Lenox township, including New Haven village and part of Richmond village	2,371	2,251	2,351
Macomb township	1,640	1,560	1,677
Mount Clemens city	9,488	7,707	6,576
Ray township	1,194	1,240	1,363
Richmond township, including parts of Memphis and Richmond villages	1,914	2,171	2,275
Shelby township, including part of Utica village	1,544	1,497	1,726
Sterling township, including part of Utica village	1,729	1,675	1,915
Warren township, including Warren village	3,564	2,445	2,567
Washington township, including part of Romeo village	2,300	1,893	1,993
Manistee County	**20,899**	**26,688**	**27,856**
Arcadia township	893	904	881
Bear Lake township, including Bear Lake village	1,217	1,584	1,428
Brown township	731	752	799
Cleon township, including Copemish village	906	1,357	1,237
Dickson township	429	425	.....
Filer township	1,515	1,969	2,283
Manistee city	9,094	12,381	14,260
Manistee township, including East Lake village	1,781	2,990	3,128
Maple Grove township	928	903	508
Marilla township	507	550	404
Norman township[24]	399	.....	.....
Onekama township, including Onekama village	688	784	920
Pleasanton township	553	685	659
Springdale township	340	581	558
Stronach township[24]	318	733	791
Marquette County	**45,786**	**46,739**	**41,239**
Champion township	620	1,069	1,707
Chocolay township	735	852	662
Ely township	1,024	922	303
Forsyth township	2,945	2,402	595
Humboldt township	627	604	341
Ishpeming city	10,500	12,448	13,255
Ishpeming township	1,044	587	360
Marquette city	12,718	11,503	10,058
Marquette township	207	155	200
Michigamme township	449	846	1,143
Negaunee city	7,419	8,460	6,935
Negaunee township	92	157	94
Powell township	554	736	.....
Republic township	2,074	2,420	2,293
Richmond township	932	911	892
Sands township	171	159	192
Skandia township	818	546	338
Tilden township	1,097	1,150	1,448
Turin township	964	202	141
Wells township	506	306	.....
West Branch township	290	304	282

[22] MACKINAC.—Total for 1900 includes population (658) of Cedar and Sherwood townships, taken to form Clark township between 1900 and 1910.
[23] MACOMB.—Lake township organized from part of Erin township since 1910.
[24] MANISTEE.—Norman township organized from part of Stronach township since 1910.

MINOR CIVIL DIVISION.	1920	1910	1900
Mason County	**19,831**	**21,832**	**18,885**
Amber township	819	964	1,062
Branch township	354	409	614
Custer township, including Custer village	1,327	1,287	1,254
Eden township	704	815	782
Freesoil township, including Freesoil village	865	1,162	1,112
Grant township	512	673	569
Hamlin township	236	345	293
Logan township	240	282	.....
Ludington city	8,810	9,132	7,166
Meade township	91	87	.....
Pere Marquette township	773	845	965
Riverton township	1,102	1,456	1,488
Scottville city	1,045	891	554
Sheridan township	540	587	461
Sherman township, including Fountain village	1,035	1,259	1,026
Summit township	504	568	486
Victory township	874	1,070	1,053
Mecosta County	**17,765**	**19,466**	**20,693**
Aetna township, including part of Morley village	784	902	946
Austin township	557	648	713
Big Rapids city	4,558	4,519	4,686
Big Rapids township	601	668	683
Chippewa township	666	868	870
Colfax township	720	841	911
Deerfield township, including part of Morley village	997	1,061	1,114
Fork township, including Barryton village	1,117	1,216	1,435
Grant township	498	564	636
Green township	939	1,209	1,404
Hinton township	945	1,055	1,310
Martiny township	656	720	745
Mecosta township, including Stanwood village	786	887	926
Millbrook township	1,149	1,321	1,210
Morton township, including Mecosta village	793	905	966
Sheridan township	711	788	864
Wheatland township	1,288	1,294	1,274
Menominee County	**23,778**	**25,648**	**27,046**
Cedarville township	962	1,157	813
Harris township	1,621	1,561	.....
Holmes township	1,051	807	612
Ingalliston township	883	931	769
Lake township[25]	613	.....	.....
Mellen township	808	1,062	1,022
Menominee city	8,907	10,507	12,818
Menominee township	1,428	1,405	1,290
Meyer township	1,439	1,628	1,337
Nadeau township	1,861	1,918	2,003
Spalding township, including Powers village	1,377	1,759	3,326
Stephenson township,[25] including Daggett and Stephenson villages	2,828	2,913	3,006
Midland County	**17,237**	**14,005**	**14,439**
Coleman city	769	909	1,014
Edenville township	467	510	763
Geneva township	721	699	584
Greendale township	246	337	247
Homer township	598	570	657
Hope township	659	751	752
Ingersoll township	1,191	1,218	1,304
Jasper township	800	885	1,019
Jerome township	524	515	533
Larkin township	808	777	702
Lee township	434	444	538
Lincoln township	357	392	343
Midland city	5,483	2,527	2,363
Midland township	1,636	1,023	1,057
Mills township	324	297	241
Mount Haley township	665	685	683
Porter township	711	657	779
Warren township	844	809	860
Missaukee County	**9,004**	**10,606**	**9,308**
Aetna township	545	631	384
Bloomfield township	263	390	264
Butterfield township	283	323	221
Caldwell township	561	687	708
Clam Union township[26]	882	1,381	987
Enterprise township	150	174	.....
Forest township	326	389	285
Holland township[26]	328	.....	.....
Lake township, including part of Lake City village	1,207	1,405	1,099
McBain city	547	546	709
Norwich township	417	695	789
Pioneer township	161	196	263
Reeder township, including part of Lake City village	1,196	1,335	1,439
Richland township	971	1,187	1,052
Riverside township	837	841	773
West Branch township	330	426	315

[25] MENOMINEE.—Lake township organized from part of Stephenson township since 1910.
[26] MISSAUKEE.—Holland township organized from part of Clam Union township since 1910.

TABLE 2.—POPULATION OF COUNTIES BY MINOR CIVIL DIVISIONS: 1920, 1910, AND 1900—Continued.

[For changes in boundaries, etc., between 1910 and 1920, see footnotes; for those between 1900 and 1910, see Reports of the Thirteenth Census: 1910, Vol. II, Table 1, p. 904. For population of incorporated places, see Table 3.]

MINOR CIVIL DIVISION.	1920	1910	1900
Monroe County	**37,115**	**32,917**	**32,754**
Ash township, including Carleton village	1,735	1,840	1,913
Bedford township	2,689	2,213	2,179
Berlin township	1,657	1,687	1,820
Dundee township, including Dundee village	2,801	2,942	3,061
Erie township	1,226	1,477	1,426
Exeter township, including Maybee village	1,558	1,550	1,696
Frenchtown township	1,840	1,770	1,938
Ida township	1,587	1,653	1,809
La Salle township	1,269	1,293	1,320
London township	1,032	1,128	1,271
Milan township, including part of Milan village	1,672	1,943	2,111
Monroe city	11,573	6,893	5,043
Monroe township	1,232	1,141	1,137
Raisinville township	1,541	1,693	1,811
Summerfield township, including Petersburg village	1,962	2,008	2,169
Whiteford township	1,741	1,686	2,050
Montcalm County	**30,441**	**32,069**	**32,754**
Belvidere township	1,227	1,297	1,201
Bloomer township, including Carson City village	2,077	2,040	2,254
Bushnell township, including part of Sheridan village	1,050	1,178	1,216
Cato township, including Lakeview village	1,831	1,976	2,087
Crystal township	1,283	1,475	1,445
Day township, including McBride village	1,331	1,420	1,438
Douglass township	1,042	1,132	1,104
Eureka township	714	746	816
Evergreen township, including part of Sheridan village	2,208	1,398	1,367
Fairplain township, including part of Sheridan village	961	1,171	1,183
Ferris township	870	1,148	1,163
Greenville city	4,304	4,045	3,381
Home township, including Edmore village	1,876	1,819	1,653
Maple Valley township	1,472	1,698	1,842
Montcalm township	926	1,131	1,310
Pierson township, including Pierson village	929	1,129	1,250
Pine township	970	1,114	1,186
Reynolds township, including Howard City village	1,295	1,544	2,015
Richland township	1,104	1,200	1,136
Sidney township, including part of Sheridan village	1,248	1,414	1,378
Stanton city	862	1,012	1,234
Winfield township	861	982	1,095
Montmorency County	**4,089**	**3,755**	**3,234**
Albert township	302	882	827
Avery township	332	182	.....
Briley township	764	563	417
Hillman township, including Hillman village	944	834	819
Loud township [27]	109	.....	.....
Montmorency township	535	500	445
Rust township [27]	615	470	371
Vienna township	488	324	355
Muskegon County	**62,362**	**40,577**	**37,036**
Blue Lake township	114	143	149
Casnovia township, including part of Casnovia village	1,485	1,686	1,940
Cedar Creek township	318	397	367
Dalton township	652	822	815
Egelston township	324	377	319
Fruitland township	612	783	844
Fruitport township, including part of Fruitport village	1,073	958	927
Holton township	809	915	846
Laketon township	333	343	419
Montague township, including Montague village	1,160	1,315	1,384
Moorland township	632	711	868
Muskegon city [28]	36,570	24,062	20,818
Muskegon township [28]	3,427	1,248	840
Muskegon Heights city	9,514	1,690	1,012
North Muskegon city	630	352	513
Norton township	1,263	919	880
Ravenna township	1,280	1,439	1,492
Sullivan township	479	413	447
White River township	380	461	574
Whitehall township, including Whitehall village	1,307	1,543	1,582
Newaygo County	**17,378**	**19,220**	**17,673**
Ashland township, including Grant village	1,430	1,570	1,523
Barton township	592	611	743
Beaver township [29]	458	643	503
Big Prairie township	394	449	394
Bridgeton township	439	516	585
Brooks township, including part of Newaygo village	1,099	1,038	1,009
Croton township, including Croton village	394	491	509
Dayton township [29]	1,263	[29] 1,368	[29] 1,209

[27] MONTMORENCY.—Loud township organized from part of Rust township since 1910.

[28] MUSKEGON.—Part of Muskegon township annexed to Muskegon city since 1910.

MINOR CIVIL DIVISION.	1920	1910	1900
Newaygo County—Continued.			
Denver township, including part of Hesperia village	886	1,120	1,193
Ensley township	938	1,184	1,164
Everett township	409	438	390
Fremont city [29]	2,180	2,009	1,331
Garfield township, including part of Newaygo village	1,254	1,410	1,387
Goodwell township	431	405	350
Grant township	647	780	612
Home township [29]	245	466	310
Lilley township [29]	146	.....	.....
Lincoln township	352	454	411
Merrill township [29]	119	.....	.....
Monroe township [29]	232	327	439
Norwich township	336	453	402
Sheridan township [29]	1,279	[29] 1,398	[29] 1,251
Sherman township	651	780	734
Troy township [29]	125	217	224
Wilcox township, including White Cloud village	1,079	1,093	1,000
Oakland County	**90,050**	**49,576**	**44,792**
Addison township, including Leonard village	946	1,043	1,116
Avon township, including Rochester village	3,870	2,657	2,584
Bloomfield township, including Birmingham village	6,092	2,833	2,296
Brandon township, including Ortonville village	1,204	1,129	1,179
Commerce township	914	986	1,124
Farmington township, including Farmington village	2,170	1,788	1,753
Groveland township	662	772	828
Highland township	1,075	1,040	1,142
Holly township, including Holly village	2,678	2,278	2,266
Independence township, including Clarkston village	1,081	1,144	1,191
Lyon township, including South Lyon village	1,412	1,427	1,569
Milford township, including Milford village	1,739	1,660	1,866
Novi township	1,227	1,226	1,245
Oakland township	706	702	870
Orion township, including Orion village	1,586	1,393	1,507
Oxford township, including Oxford village	2,415	1,934	1,990
Pontiac city	34,273	14,532	9,769
Pontiac township	1,216	953	1,016
Rose township	707	842	862
Royal Oak township, including Ferndale and Royal Oak villages	15,432	2,801	2,012
Southfield township	1,319	1,288	1,378
Springfield township	857	821	906
Troy township	2,520	1,507	1,527
Waterford township	1,354	1,065	1,079
West Bloomfield township	1,963	1,113	999
White Lake township	632	642	718
Oceana County	**15,601**	**18,379**	**16,644**
Benona township	873	1,140	1,173
Claybanks township	621	732	712
Colfax township	318	465	314
Crystal township	648	789	665
Elbridge township	1,234	1,487	1,414
Ferry township	808	991	972
Golden township	738	975	958
Grant township	831	924	840
Greenwood township	409	594	482
Hart township, including Hart village	2,669	2,963	2,396
Leavitt township, including Walkerville village	834	1,071	1,052
Newfield township, including part of Hesperia village	749	935	874
Otto township	218	258	171
Pentwater township, including Pentwater village	1,018	1,237	1,133
Shelby township, including Shelby village	2,625	2,811	2,568
Weare township	918	1,007	915
Ogemaw County	**7,786**	**8,907**	[30] **7,765**
Churchill township	648	573	594
Cumming township	473	556	673
Edwards township	618	651	591
Foster township	92	127	115
Goodar township	277	497	331
Hill township	354	408	358
Horton township	279	338	287
Klacking township	400	380	383
Logan township	457	372	236
Mills township [30]	224	.....	.....
Ogemaw township [30]	297	.....	.....
Richland township [30]	737	903	111
Rose City	331	542	.....
Rose township	588	960	1,000
West Branch city	1,105	1,276	1,412
West Branch township [30]	900	1,324	913

[29] NEWAYGO.—Lilley township organized from parts of Home and Troy, and Merrill township organized from parts of Beaver and Monroe, since 1910. Fremont village incorporated as a city and made independent of Dayton and Sheridan townships since 1910.

[30] OGEMAW.—Total for 1900 includes population (761) of old Mills township, annexed to Richland township between 1900 and 1910. Mills township organized from part of Richland, and Ogemaw township organized from part of West Branch, since 1910.

TABLE 2.—POPULATION OF COUNTIES BY MINOR CIVIL DIVISIONS: 1920, 1910, AND 1900—Continued.

[For changes in boundaries, etc., between 1910 and 1920, see footnotes; for those between 1900 and 1910, see Reports of the Thirteenth Census: 1910, Vol. II, Table 1, p. 904. For population of incorporated places, see Table 3.]

MINOR CIVIL DIVISION.	1920	1910	1900
Ontonagon County	**12,428**	**8,650**	**6,197**
Bergland township [31]	671	.....	.....
Bohemia township	331	207	268
Carp Lake township	907	139	69
Greenland township	2,606	1,826	1,390
Haight township	457	210	289
Interior township	1,136	479	274
McMillan township	1,681	458	868
Matchwood township [31]	220	554	156
Ontonagon township, including Ontonagon village	2,429	2,437	1,618
Rockland township	1,430	1,842	1,265
Stannard township	1,160	498	.....
Osceola County	**15,221**	**17,889**	**17,859**
Burdell township, including Tustin village	906	1,183	1,359
Cedar township	228	249	314
Evart township, including part of Evart village	1,019	1,077	1,194
Hartwick township	519	652	540
Hersey township, including Hersey village	926	1,064	1,157
Highland township	1,132	1,417	792
Le Roy township, including Le Roy village	799	1,033	1,312
Lincoln township	842	1,020	1,250
Marion township, including Marion village	1,428	1,562	1,253
Middle Branch township	425	520	518
Orient township	654	673	758
Osceola township, including part of Evart village	1,476	1,705	1,697
Richmond township, including Reed City village	2,748	2,855	3,401
Rose Lake township	469	704	659
Sherman township	1,091	1,451	1,002
Sylvan township	559	724	653
Oscoda County	**1,783**	**2,027**	**1,468**
Big Creek township	444	432	349
Clinton township	198	207	.....
Comins township	680	745	681
Elmer township [32]	242	396	319
Greenwood township [32]	81	.....	.....
Mentor township	138	247	119
Otsego County	**6,043**	**6,552**	**6,175**
Bagley township, including part of Gaylord village	1,375	1,420	1,325
Charlton township	573	462	176
Chester township	395	323	325
Corwith township, including Vanderbilt village	960	1,085	1,090
Dover township	486	598	354
Elmira township	607	604	658
Hayes township	181	296	254
Livingston township, including part of Gaylord village	1,351	1,364	1,506
Otsego Lake township	115	403	487
Ottawa County	**47,660**	**45,301**	**39,667**
Allendale township	1,307	1,489	1,429
Blendon township	1,730	1,700	1,680
Chester township, including part of Lisbon village	1,358	1,459	1,562
Crockery township	1,239	1,387	1,318
Georgetown township	2,385	2,330	1,878
Grand Haven city	7,205	5,856	4,743
Grand Haven township	866	843	823
Holland city	12,183	10,490	7,790
Holland township [33]	2,962	3,558	3,268
Jamestown township	1,887	1,994	2,015
Olive township	1,667	2,080	2,073
Park township [33]	851	.....	.....
Polkton township, including Coopersville village	2,344	2,444	2,298
Robinson township	794	899	729
Spring Lake township, including Spring Lake village and part of Fruitport village	2,091	1,920	1,765
Tallmadge township	1,226	1,342	1,405
Wright township	1,474	1,659	1,609
Zeeland city	2,275	1,982	1,326
Zeeland township	1,816	1,869	1,956
Presque Isle County	**12,131**	**11,249**	**8,821**
Allis township	593	546	554
Bearinger township	86	244	198
Belknap township	822	1,255	1,108
Bismarck township	394	285	273
Case township, including Millersburg village	675	866	1,291
Krakow township	479	455	493
Presque Isle County—Continued.			
Metz township	582	700	571
Moltke township	541	506	511
North Allis township	245	455	.....
Ocqueoc township	456	397	.....
Onaway city	2,789	2,702	1,204
Posen township, including Posen village	1,263	1,296	1,681
Presque Isle township	98	105	137
Pulawski township	460	459	.....
Rogers township, including Rogers village	2,648	978	800
Roscommon County	**2,032**	**2,274**	**[34] 1,787**
Backus township	56	85	.....
Denton township	71	76	84
Gerrish township	323	337	120
Higgins township, including Roscommon village	441	503	584
Lake township [34]	206	.....	.....
Markey township	144	197	76
Nester township	118	239	269
Richfield township	331	401	147
Roscommon township [34]	342	436	396
Saginaw County	**100,286**	**89,290**	**81,222**
Albee township	1,067	1,095	913
Birch Run township	1,432	1,422	1,430
Blumfield township	1,404	1,481	1,458
Brady township, including Oakley village	1,224	1,453	1,504
Brant township	1,033	1,162	1,286
Bridgeport township	1,335	1,704	1,873
Buena Vista township [35]	5,149	3,737	3,585
Carrollton township	2,498	2,128	1,952
Chapin township	662	757	855
Chesaning township, including Chesaning village	2,499	2,529	2,540
Frankenmuth township, including Frankenmuth village	1,944	2,014	2,063
Fremont township	1,082	1,149	1,141
James township	550	607	610
Jonesfield township, including Merrill village	1,374	1,337	1,316
Kochville township	729	840	872
Lakefield township	715	788	710
Maple Grove township	1,418	1,382	1,610
Marion township	610	641	810
Richland township	1,568	1,676	1,630
Saginaw city [35]	61,903	50,510	42,345
Saginaw township	1,524	1,454	1,244
St. Charles township, including St. Charles village	2,706	3,064	2,925
Spaulding township	500	532	585
Swan Creek township	699	573	568
Taymouth township	1,438	1,616	1,723
Thomas township	973	1,162	1,185
Tittabawassee township	1,510	1,736	1,576
Zilwaukee township	740	741	893
St. Clair County	**58,009**	**52,341**	**55,228**
Berlin township	1,089	1,214	1,267
Brockway township	871	953	1,206
Burtchville township	386	455	532
Casco township	1,272	1,413	1,722
China township	1,103	1,189	1,318
Clay township, including Algonac village	2,103	2,182	2,462
Clyde township	628	791	948
Columbus township	880	964	1,054
Cottrellville township	864	1,070	1,130
East China township	419	327	257
Emmett township, including Emmett village	763	1,005	1,155
Fort Gratiot township	628	597	774
Grant township	705	810	923
Greenwood township	876	987	1,236
Ira township, including part of New Baltimore village	952	1,040	1,304
Kenockee township	976	1,171	1,264
Kimball township	938	1,151	1,437
Lynn township	688	818	859
Marine City	3,731	3,770	3,829
Mussey township, including Capac village	1,603	1,743	1,617
Port Huron city	25,944	18,863	19,158
Port Huron township, including part of Marysville village	2,642	1,934	1,666
Riley township, including part of Memphis village	1,168	1,324	1,462
St. Clair city	3,204	2,633	2,543
St. Clair township, including part of Marysville village	1,193	1,366	1,554
Wales township	1,160	1,348	1,432
Yale city	1,223	1,223	1,125

[31] ONTONAGON.—Bergland township organized from part of Matchwood township since 1910.

[32] OSCODA.—Greenwood township organized from part of Elmer township since 1910.

[33] OTTAWA.—Park township organized from part of Holland township since 1910.

[34] ROSCOMMON.—Total for 1900 includes population (102) of St. Helena township, annexed to Higgins and Richfield townships between 1900 and 1910. Lake township organized from part of Roscommon township since 1910.

[35] SAGINAW.—Part of Buena Vista township (population, 3,745) annexed to Saginaw city Apr. 6, 1920. Total population of city including annexation, 65,648.

TABLE 2.—POPULATION OF COUNTIES BY MINOR CIVIL DIVISIONS: 1920, 1910, AND 1900—Continued.

[For changes in boundaries, etc., between 1910 and 1920, see footnotes; for those between 1900 and 1910, see Reports of the Thirteenth Census: 1910, Vol. II, Table 1, p. 904. For population of incorporated places, see Table 3.]

MINOR CIVIL DIVISION.	1920	1910	1900
St. Joseph County	**26,818**	**25,499**	**23,889**
Burr Oak township, including Burr Oak village	1,330	1,559	1,698
Colon township, including Colon village	1,513	1,712	1,842
Constantine township, including Constantine village	1,926	1,910	1,919
Fabius township	716	783	838
Fawn River township	490	521	526
Florence township	566	651	665
Flowerfield township	791	954	1,048
Leonidas township	916	1,154	1,269
Lockport township	647	680	731
Mendon township, including Mendon village	1,305	1,690	1,776
Mottville township	491	494	493
Nottawa township, including Centreville village	1,510	1,511	1,577
Park township	707	824	891
Sherman township	757	691	765
Sturgis city	5,995	3,635	2,465
Sturgis township	529	498	488
Three Rivers city	5,209	5,072	3,550
White Pigeon township, including White Pigeon village	1,510	1,250	1,348
Sanilac County	**31,237**	**33,930**	**35,055**
Argyle township	1,026	1,203	1,107
Austin township	794	966	1,010
Bridgehampton township, including part of Carsonville village	1,059	1,207	1,327
Brown City	828	690	603
Buel township	984	1,112	985
Croswell city	1,678	1,380	606
Custer township	943	1,052	1,051
Delaware township, including Forestville village	1,260	1,516	2,042
Elk township, including Peck village	1,335	1,320	1,539
Elmer township	925	833	1,002
Evergreen township	898	1,094	1,063
Flynn township	802	955	1,049
Forester township	557	687	909
Fremont township	937	1,043	1,062
Greenleaf township	754	842	893
Lamotte township	966	1,043	1,036
Lexington township, including Lexington village	1,412	1,641	2,047
Maple Valley township	868	1,019	1,143
Marion township, including Deckerville village	1,574	1,755	1,838
Marlette township, including Marlette village	2,190	2,438	2,569
Minden township, including Minden City village	865	990	1,068
Moore township	1,132	1,093	1,019
Sandusky city	1,228	993	578
Sanilac township, including Port Sanilac village	1,069	1,385	1,582
Speaker township, including Melvin village	1,008	1,229	1,331
Washington township, including Applegate village and part of Carsonville village	1,447	1,508	1,566
Watertown township	958	985	1,106
Wheatland township	830	915	742
Worth township	910	1,036	1,182
Schoolcraft County	**9,977**	[36] **8,681**	[36] **7,889**
Doyle township	457	524	750
Germfask township	448	504	319
Hiawatha township[36]	531	568	284
Inwood township	730	374	673
Manistique city	6,380	4,722	4,126
Manistique township	553	499	302
Mueller township	371	318	.....
Seney township	112	126	264
Thompson township	395	753	664
Shiawassee County	**35,924**	**33,246**	**33,866**
Antrim township	760	810	904
Bennington township	1,033	1,031	1,287
Burns township, including Byron village	1,157	1,332	1,463
Caledonia township	1,264	1,404	1,383
Corunna city	1,571	1,384	1,510
Fairfield township	794	885	985
Hazelton township	1,461	1,595	1,747
Middlebury township	740	794	848
New Haven township	1,338	1,411	1,599
Owosso city	12,575	9,639	8,6[illegible]6
Owosso township	1,273	1,230	1,175
Perry township, including Morrice and Perry villages	1,864	1,977	1,967
Rush township	1,063	1,131	1,238
Sciota township, including Laingsburg village	1,332	1,384	1,430
Shiawassee township, including Bancroft village	1,447	1,517	1,610
Venice township	1,192	1,201	1,341
Vernon township, including Durand and Vernon villages	4,314	3,772	3,878
Woodhull township	746	749	805

[36] SCHOOLCRAFT.—Totals include population (293 in 1910) of Cusino township, annexed to Hiawatha township since 1910 and population (517 in 1900) of Harrison township, annexed to Hiawatha and Thompson townships between 1900 and 1910.

MINOR CIVIL DIVISION.	1920	1910	1900
Tuscola County	**33,320**	**34,913**	**35,890**
Akron township, including Akron village	2,164	2,274	2,060
Almer township	1,091	1,256	1,299
Arbela township	942	1,053	1,228
Columbia township, including Unionville village	1,892	1,973	1,772
Dayton township	1,028	1,201	1,309
Denmark township, including Reese village	1,899	2,091	1,972
Elkland township, including Cass City village	2,126	2,042	2,133
Ellington township	748	879	867
Elmwood township, including Gagetown village	1,513	1,669	1,598
Fairgrove township, including Fairgrove village	1,715	2,034	1,900
Fremont township, including Mayville village	1,574	1,718	2,066
Gilford township	1,215	1,301	1,199
Indian Fields township, including Caro village	4,103	2,993	2,878
Juniata township	850	1,042	1,159
Kingston township, including part of Kingston village	1,181	1,235	1,385
Koylton township, including part of Kingston village	843	935	1,047
Millington township, including Millington village	1,539	1,575	1,772
Novesta township	1,101	1,021	1,073
Tuscola township	1,169	1,178	1,328
Vassar township, including Vassar village	2,138	2,560	2,884
Watertown township	1,046	1,179	1,217
Wells township	789	881	1,035
Wisner township	663	823	709
Van Buren County	**30,715**	**33,185**	**33,274**
Almena township	738	868	1,016
Antwerp township, including Lawton village	2,299	2,320	2,164
Arlington township, including part of Bangor village	1,289	1,500	1,440
Bangor township, including part of Bangor village	2,262	2,424	2,482
Bloomingdale township, including Bloomingdale village and part of Gobleville village	1,685	2,011	1,753
Columbia township, including Breedsville village	1,313	1,473	1,591
Covert township	1,215	1,522	1,728
Decatur township, including Decatur village	2,233	2,106	2,098
Geneva township	1,304	1,426	1,559
Hamilton township	736	952	855
Hartford township, including Hartford village	2,576	2,597	2,403
Keeler township	925	1,037	995
Lawrence township, including Lawrence village	1,596	1,764	1,683
Paw Paw township, including Paw Paw village	2,611	2,779	2,457
Pine Grove township, including part of Gobleville village	1,292	1,522	1,524
Porter township	816	994	1,028
South Haven city	3,829	3,577	4,009
South Haven township	1,067	1,218	1,359
Waverly township	909	1,095	1,130
Washtenaw County	**49,520**	**44,714**	**47,761**
Ann Arbor city	19,516	14,817	14,509
Ann Arbor township	1,051	989	1,036
Augusta township	1,395	1,485	1,739
Bridgewater township	878	961	1,011
Dexter township	506	543	696
Freedom township	859	924	1,013
Lima township, including part of Chelsea village	964	875	961
Lodi township, including part of Saline village	966	1,053	1,121
Lyndon township	527	528	665
Manchester township, including Manchester village	1,746	1,848	2,146
Northfield township	953	1,156	1,266
Pittsfield township, including part of Saline village	1,017	970	1,050
Salem township	938	1,034	1,158
Saline township, including part of Saline village	1,509	1,617	1,668
Scio township, including Dexter village	1,313	1,642	1,893
Sharon township	709	897	984
Superior township	778	917	1,039
Sylvan township, including part of Chelsea village	2,620	2,409	2,496
Webster township	617	734	747
York township, including parts of Milan and Saline villages	2,162	2,003	1,952
Ypsilanti city	7,413	6,230	7,378
Ypsilanti township	1,083	1,082	1,233
Wayne County	**1,177,645**	**531,591**	**348,793**
Brownstown township	2,161	2,045	2,031
Canton township	1,219	1,113	1,218
Dearborn township, including Dearborn village	5,206	2,761	2,752
Detroit city[37]	993,678	465,766	285,704
Ecorse township, including Ecorse, Ford, Oakwood, and River Rouge villages	22,911	9,398	6,675

[37] WAYNE.—For footnote, see following page.

TABLE 2.—POPULATION OF COUNTIES BY MINOR CIVIL DIVISIONS: 1920, 1910, AND 1900—Continued.

[For changes in boundaries, etc., between 1910 and 1920, see footnotes; for those between 1900 and 1910, see Reports of the Thirteenth Census: 1910, Vol. II, Table 1, p. 904. For population of incorporated places, see Table 3.]

MINOR CIVIL DIVISION.	1920	1910	1900
Wayne County—Continued.			
Gratiot township [37]	975	1,900	1,333
Greenfield township [37]	2,643	[37] 2,341	[37] 2,115
Grosse Isle township [37]	802	.....	.....
Grosse Pointe township,[37] including Grosse Pointe, Grosse Pointe Farms, and Grosse Pointe Park villages, and part of Grosse Pointe Shore village	6,068	3,579	2,933
Hamtramck township,[37] including Hamtramck village	49,287	[37] 5,656	[37] 2,896
Highland Park city [37]	46,499	4,120	427
Huron township	1,814	1,690	1,978
Livonia township	1,608	1,365	1,460
Monguagon township,[37] including Trenton village	3,275	3,367	2,387
Nankin township, including Wayne village	5,801	3,966	3,812
Northville township, including Northville village	2,249	2,274	2,371
Plymouth township, including Plymouth village	3,539	2,248	2,098
Redford township, including Redford village	5,201	2,176	1,990
Romulus township	1,932	1,538	1,816
Springwells township [37]	2,466	1,835	13,034
Sumpter township	1,263	1,228	1,495
Taylor township	1,168	1,238	1,296

[37] WAYNE.—St. Clair Heights village and parts of Gratiot, Greenfield, Grosse Pointe, Hamtramck, and Springwells townships annexed to Detroit city since 1910. Grosse Isle township organized from part of Monguagon township since 1910. Highland Park village incorporated as a city and made independent of Greenfield and Hamtramck townships since 1910.

MINOR CIVIL DIVISION.	1920	1910	1900
Wayne County—Continued.			
Van Buren township, including Belleville village	2,029	1,700	1,789
Wyandotte city	13,851	8,287	5,183
Wexford County	18,207	20,769	16,845
Antioch township, including part of Sherman village	632	640	857
Boon township, including part of Harrietta village	591	1,153	955
Cadillac city	9,750	8,375	5,997
Cedar Creek township, including Manton village	1,405	2,129	1,937
Cherry Grove township	403	481	417
Clam Lake township	825	954	1,009
Colfax township	576	754	678
Greenwood township	299	432	375
Hanover township, including Buckley village and part of Sherman village	509	812	477
Haring township	405	418	322
Henderson township	130	253	208
Liberty township	284	370	423
Selma township	533	823	446
Slagle township, including part of Harrietta village	323	486	640
South Branch township	221	380	310
Springville township, including Mesick village and part of Sherman village	748	1,390	1,244
Wexford township, including part of Sherman village	573	919	930

TABLE 3.—POPULATION OF INCORPORATED PLACES: 1920, 1910, AND 1900.

[The absence of population figures for 1910 or 1900 indicates that the place was incorporated at some date between the censuses, unless otherwise explained by footnote. Places which in 1910 were incorporated but, through surrender of charter or for other reasons, have no corporate existence in 1920 are not presented in this table.]

CITY OR VILLAGE.	County.	1920	1910	1900
Addison village	Lenawee	416	474	470
Adrian city	Lenawee	11,878	10,763	9,654
Ahmeek village	Keweenaw	892	766	.....
Akron village	Tuscola	505	.....	.....
Alanson village	Emmet	332	473	.....
Albion city	Calhoun	8,354	5,833	4,519
Algonac village	St. Clair	1,303	1,204	1,216
Allegan city	Allegan	3,637	3,419	2,667
Alma city [1]	Gratiot	7,542	2,757	2,047
Almont village	Lapeer	789	675	718
Alpena city	Alpena	11,101	12,706	11,802
Alpha village	Iron	818	.....	.....
Ann Arbor city	Washtenaw	19,516	14,817	14,509
Applegate village	Sanilac	177	155	.....
Armada village	Macomb	711	748	863
Ashley village	Gratiot	596	513	617
Athens village	Calhoun	553	631	583
Au Gres city	Arenac	199	252	.....
Au Sable city	Iosco	171	648	1,116
Augusta village	Kalamazoo	651	494	541
Bad Axe city	Huron	2,140	1,559	1,241
Baldwin village	Lake	471	502	343
Bancroft village	Shiawassee	529	543	528
Bangor village	Van Buren	1,243	1,158	1,021
Baraga village	Baraga	942	1,071	1,185
Baroda village	Berrien	223	248	.....
Barryton village	Mecosta	364	411	.....
Battle Creek city	Calhoun	36,164	25,267	18,563
Bay City	Bay	47,554	45,166	27,628
Bear Lake village	Manistee	323	504	448
Beaverton city	Gladwin	549	418	.....
Belding city	Ionia	3,911	4,119	3,282
Bellaire village	Antrim	624	1,050	1,157
Belleville village	Wayne	626	486	.....
Bellevue village	Eaton	1,035	930	1,074
Benton Harbor city	Berrien	12,233	9,185	6,562
Benzonia village	Benzie	543	563	484
Berrien Springs village	Berrien	918	880	808
Bessemer city	Gogebic	5,482	4,583	3,911
Big Rapids city	Mecosta	4,558	4,519	4,686
Birmingham village	Oakland	3,694	1,607	1,170
Blissfield village	Lenawee	1,906	1,474	1,268
Bloomingdale village	Van Buren	486	501	379
Boardman village	Kalkaska	311	524	298
Boyne City	Charlevoix	4,284	5,218	912
Boyne Falls village	Charlevoix	241	325	431
Breckenridge village	Gratiot	698	595	.....
Breedsville village	Van Buren	140	219	236
Brighton village	Livingston	800	767	781
Brimley village	Chippewa	406	.....	.....
Britton village	Lenawee	383	370	345
Bronson village	Branch	1,257	1,020	1,176
Brooklyn village	Jackson	611	602	494
Brown City	Sanilac	828	690	603
Buchanan village	Berrien	3,187	1,831	1,708
Buckley village	Wexford	352	464	.....
Burlington village	Calhoun	194	237	334
Burr Oak village	St. Joseph	580	752	744
Byron village	Shiawassee	376	427	432
Cadillac city	Wexford	9,750	8,375	5,997
Caledonia village	Kent	432	422	427
Camden village	Hillsdale	398	392	376
Capac village	St. Clair	791	761	547
Carleton village	Monroe	498	.....	.....
Caro village	Tuscola	2,704	2,272	2,006
Carson City village	Montcalm	973	808	906
Carsonville village	Sanilac	536	401	400
Caseville village	Huron	385	442	507
Casnovia village [2]	Kent / Muskegon	333	308	277
Caspian village	Iron	1,912	.....	.....
Cass City village	Tuscola	1,228	1,126	1,113
Cassopolis village	Cass	1,385	1,358	1,330
Cedar Springs village	Kent	1,020	947	950
Central Lake village	Antrim	676	813	1,307
Centreville village	St. Joseph	701	613	645
Charlevoix city	Charlevoix	2,218	2,420	2,079
Charlotte city	Eaton	5,126	4,886	4,092
Cheboygan city	Cheboygan	5,642	6,859	6,489
Chelsea village	Washtenaw	2,079	1,764	1,635
Chesaning village	Saginaw	1,387	1,363	1,244
Clare city	Clare	1,462	1,350	1,326
Clarkston village	Oakland	419	345	360
Clayton village	Lenawee	306	372	370
Clifford village	Lapeer	327	308	339
Climax village	Kalamazoo	395	425	398
Clinton village	Lenawee	961	1,011	1,038
Clio village	Genesee	1,256	810	640
Coldwater city	Branch	6,114	5,945	6,216
Coleman city	Midland	769	909	1,014
Coloma village	Berrien	663	701	687
Colon village	St. Joseph	745	853	.....
Columbiaville village	Lapeer	656	369	457
Concord village	Jackson	535	543	534
Constantine village	St. Joseph	1,277	1,244	1,226
Coopersville village	Ottawa	914	814	660
Copemish village	Manistee	284	490	429
Corunna city	Shiawassee	1,571	1,384	1,510
Croswell city	Sanilac	1,678	1,380	606
Croton village	Newaygo	37	55	59
Crystal Falls city	Iron	3,394	3,775	3,231

[1] See county footnote, Table 2.
[2] Part in Kent County: 109 in 1920; 125 in 1910; 100 in 1900. Part in Muskegon County: 224 in 1920; 183 in 1910; 177 in 1900.

TABLE 3.—POPULATION OF INCORPORATED PLACES: 1920, 1910, AND 1900—Continued.

[The absence of population figures for 1910 or 1900 indicates that the place was incorporated at some date between the censuses, unless otherwise explained by footnote. Places which in 1910 were incorporated but, through surrender of charter or for other reasons, have no corporate existence in 1920 are not presented in this table.]

CITY OR VILLAGE.	County.	1920	1910	1900
Custer village	Mason	269	277	269
Daggett village	Menominee	321	228	.....
Dansville village	Ingham	299	349	374
Davison village	Genesee	811	673	751
Dearborn village	Wayne	2,470	911	844
Decatur village	Van Buren	1,270	1,286	1,356
Deckerville village	Sanilac	782	628	398
Deerfield village	Lenawee	442	443	440
Detour village	Chippewa	612	721	880
Detroit city [1]	Wayne	993,678	465,766	285,704
Dexter village	Washtenaw	587	726	900
Dimondale village	Eaton	360	341	.....
Douglas village	Allegan	305	485	444
Dowagiac city	Cass	5,440	5,088	4,151
Dryden village	Lapeer	359	371	328
Dundee village	Monroe	1,108	1,070	1,118
Durand village	Shiawassee	2,672	2,315	2,134
Eagle village	Clinton	100	133	142
East Grand Rapids village	Kent	1,310	800	466
East Jordan city [1]	Charlevoix	2,428	2,516	1,205
East Lake village	Manistee	675	.....	.....
East Lansing city	Ingham	1,889	802	.....
East Tawas city	Iosco	1,398	1,452	1,736
Eaton Rapids city	Eaton	2,379	2,094	2,103
Eau Claire village	Berrien	293	307	281
Ecorse village	Wayne	4,394	1,063	.....
Edmore village	Montcalm	772	752	642
Edwardsburg village	Cass	392	.....	.....
Elberta village [2]	Benzie	588	681	639
Elk Rapids village	Antrim	684	1,673	.....
Elkton village	Huron	500	553	471
Elsie village	Clinton	680	592	576
Emmett village	St. Clair	175	292	265
Empire village	Leelanau	298	578	609
Escanaba city	Delta	13,103	13,194	9,549
Essexville village	Bay	1,538	1,477	1,639
Evart village	Osceola	1,326	1,386	1,360
Fairgrove village	Tuscola	452	437	.....
Farmington village	Oakland	853	564	530
Farwell village	Clare	449	522	535
Fennville village	Allegan	547	533	454
Fenton village	Genesee	2,507	2,331	2,408
Ferndale village	Oakland	2,640	.....	.....
Fife Lake village	Grand Traverse	215	340	456
Flint city	Genesee	91,599	38,550	13,103
Flushing village	Genesee	1,169	938	900
Ford village [3]	Wayne	4,294	1,689	.....
Forestville village	Sanilac	140	234	282
Fountain village	Mason	222	.....	.....
Fowler village	Clinton	472	476	426
Fowlerville village	Livingston	1,057	905	946
Frankenmuth village	Saginaw	733	693	.....
Frankfort village	Benzie	1,244	1,555	1,465
Fraser village	Macomb	247	220	252
Freeport village	Barry	398	460	.....
Fremont city [1]	Newaygo	2,180	2,009	1,331
Freesoil village	Mason	210	.....	.....
Fruitport village [4]	Muskegon, Ottawa	321	330	311
Gaastra village	Iron	911	.....	.....
Gagetown village	Tuscola	440	358	329
Gaines village	Genesee	260	238	240
Galesburg village	Kalamazoo	692	656	689
Galien village	Berrien	460	405	440
Garden village	Delta	395	497	465
Gaylord village	Otsego	1,701	1,538	1,561
Gladstone city	Delta	4,953	4,211	3,380
Gladwin city	Gladwin	1,225	988	775
Gobleville village	Van Buren	491	537	505
Grand Haven city	Ottawa	7,205	5,856	4,743
Grand Ledge city	Eaton	3,043	2,893	2,161
Grand Rapids city	Kent	137,634	112,571	87,565
Grandville village	Kent	799	680	457
Grant village	Newaygo	473	428	214
Grass Lake village	Jackson	744	760	648
Grayling village	Crawford	2,450	1,775	.....
Greenville city	Montcalm	4,304	4,045	3,381
Grosse Pointe village	Wayne	2,084	830	343
Grosse Pointe Farms village	Wayne	1,649	862	817
Grosse Pointe Park village	Wayne	1,355	290	.....
Grosse Pointe Shores village [5]	Macomb, Wayne	519	.....	.....
Hamtramck village	Wayne	48,615	3,559	.....
Hancock city [1]	Houghton	7,527	8,981	4,050
Hanover village	Jackson	350	364	378
Harbor Beach city	Huron	1,927	1,556	1,149
Harbor Springs village	Emmet	1,600	1,805	1,643
Harrietta village	Wexford	226	336	419
Harrison city	Clare	399	543	647
Harrisville city	Alcona	460	444	403
Hart village	Oceana	1,590	1,555	1,134
Hartford village	Van Buren	1,361	1,268	1,077
Hastings city	Barry	5,132	4,383	3,172
Hersey village	Osceola	284	310	327
Hesperia village [6]	Newaygo, Oceana	439	462	474
Highland Park city [1]	Wayne	46,499	4,120	427
Hillman village	Montmorency	400	411	253
Hillsdale city	Hillsdale	5,476	5,001	4,151
Holland city	Ottawa	12,183	10,490	7,790
Holly village	Oakland	1,888	1,537	1,419
Homer village	Calhoun	1,076	1,008	1,097
Honor village	Benzie	239	.....	.....
Houghton village	Houghton	4,466	5,113	3,359
Howard City village	Montcalm	913	1,046	1,398
Howell city [1]	Livingston	2,951	2,338	2,518
Hubbardston village [7]	Clinton, Ionia	368	450	450
Hubbell village	Houghton	1,004	1,059	.....
Hudson city	Lenawee	2,464	2,178	2,403
Imlay City village	Lapeer	1,211	1,174	1,122
Ionia city	Ionia	6,935	5,030	5,209
Iron Mountain city	Dickinson	8,251	9,216	9,242
Iron River village	Iron	4,295	2,450	1,482
Ironwood city	Gogebic	15,739	12,821	9,705
Ishpeming city	Marquette	10,500	12,448	13,255
Ithaca village	Gratiot	1,929	1,876	2,020
Jackson city	Jackson	48,374	31,433	25,180
Jonesville village	Hillsdale	1,274	1,396	1,367
Kalamazoo city	Kalamazoo	48,487	39,437	24,404
Kalkaska village	Kalkaska	866	1,415	1,304
Kent City village	Kent	428	467	.....
Kinde village	Huron	420	360	.....
Kingsley village	Grand Traverse	350	497	419
Kingston village	Tuscola	321	302	286
Laingsburg village	Shiawassee	693	703	690
Lake Ann village	Benzie	67	171	241
Lake City village	Missaukee	582	740	816
Lake Linden village	Houghton	2,182	2,325	2,597
Lake Odessa village	Ionia	1,246	1,222	1,037
Lakeview village	Montcalm	886	954	935
L'Anse village	Baraga	1,013	708	620
Lansing city [1]	Ingham	57,327	31,229	16,485
Lapeer city	Lapeer	4,723	3,946	3,297
Laurium village	Houghton	6,696	8,537	5,643
Lawrence village	Van Buren	664	663	598
Lawton village	Van Buren	1,073	1,042	942
Le Roy village	Osceola	642	331	375
Leonard village	Oakland	264	313	335
Leslie village	Ingham	1,089	1,032	1,114
Lexington village	Sanilac	378	519	619
Lincoln village	Alcona	178	122	.....
Linden village	Genesee	579	550	543
Lisbon village [8]	Kent, Ottawa	60	96	187
Litchfield village	Hillsdale	716	660	645
Lowell village	Kent	1,739	1,761	1,736
Ludington city	Mason	8,810	9,132	7,166
Luther village	Lake	396	626	837
Lyons village	Ionia	574	611	656
McBain city	Missaukee	547	546	709
McBride village	Montcalm	220	236	289
Mackinac Island city	Mackinac	493	714	665
Mackinaw City village [9]	Cheboygan, Emmet	679	697	564
Mancelona village	Antrim	1,214	1,200	1,226
Manchester village	Washtenaw	1,024	1,047	1,209
Manistee city	Manistee	9,694	12,381	14,260

[1] See county footnote, Table 2.
[2] Name changed from South Frankfort since 1910.
[3] Returned as Ford City village in 1910.
[4] Part in Muskegon County: 312 in 1920; 314 in 1910; 311 in 1900. Part in Ottawa County: 9 in 1920; 16 in 1910; no population reported in 1900.
[5] Part in Macomb County, 16 in 1920; part in Wayne County, 503 in 1920.
[6] Part in Newaygo County: 191 in 1920; 241 in 1910; 243 in 1900. Part in Oceana County: 248 in 1920; 221 in 1910; 231 in 1900.
[7] Part in Clinton County: 40 in 1920; 55 in 1910; 60 in 1900. Part in Ionia County: 328 in 1920; 395 in 1910; 390 in 1900.
[8] Part in Kent County: 41 in 1920; 73 in 1910; 132 in 1900. Part in Ottawa County: 19 in 1920; 23 in 1910; 55 in 1900.
[9] Part in Cheboygan County: 550 in 1920; 571 in 1910; 466 in 1900. Part in Emmet County: 129 in 1920; 126 in 1910; 98 in 1900.

TABLE 3.—POPULATION OF INCORPORATED PLACES: 1920, 1910, AND 1900—Continued.

[The absence of population figures for 1910 or 1900 indicates that the place was incorporated at some date between the censuses, unless otherwise explained by footnote. Places which in 1910 were incorporated but, through surrender of charter or for other reasons, have no corporate existence in 1920 are not presented in this table.]

CITY OR VILLAGE.	County.	1920	1910	1900
Manistique city	Schoolcraft	6,380	4,722	4,126
Manton village	Wexford	793	1,069	895
Maple Rapids village	Clinton	406	529	579
Marcellus village	Cass	903	1,047	1,025
Marine City	St. Clair	3,731	3,779	3,829
Marion village	Osceola	708	767	741
Marlborough village	Lake	58	57	
Marlette village	Sanilac	969	1,062	996
Marquette city	Marquette	12,718	11,503	10,058
Marshall city	Calhoun	4,270	4,299	4,370
Marysville village	St. Clair	941		
Mason city	Ingham	1,879	1,742	1,828
Maybee village	Monroe	299	310	
Mayville village	Tuscola	652	687	825
Mecosta village	Mecosta	297	352	416
Melvin village	Sanilac	169	242	
Memphis village [1]	Macomb; St. Clair	452	557	586
Mendon village	St. Joseph	625	768	777
Menominee city	Menominee	8,907	10,507	12,818
Merrill village	Saginaw	699	505	459
Mesick village	Wexford	318	519	
Metamora village	Lapeer	271	276	313
Mid Reville village	Barry	833	804	829
Midland city	Midland	5,484	2,527	2,363
Mikado village	Alcona	95	100	
Milan village [2]	Monroe; Washtenaw	1,537	1,355	1,141
Milford village	Oakland	1,088	973	1,108
Millersburg village	Presque Isle	243	519	
Millington village	Tuscola	689	623	638
Minden City village	Sanilac	283	332	408
Mineral Hills village	Iron	384		
Monroe city	Monroe	11,573	6,893	5,043
Montague village	Muskegon	845	942	998
Montgomery village	Hillsdale	354	362	
Montrose village	Genesee	522	443	348
Morenci village	Lenawee	1,697	1,515	1,334
Morley village	Mecosta	336	337	334
Morrice village	Shiawassee	372	479	476
Mount Clemens city	Macomb	9,488	7,707	6,576
Mount Morris village	Genesee	1,174	513	416
Mount Pleasant city	Isabella	4,819	3,972	3,662
Muir village	Ionia	363	463	566
Multiken village	Eaton	290	312	
Munising city [3]	Alger	5,037	2,952	2,014
Muskegon city [3]	Muskegon	36,570	24,062	20,818
Muskegon Heights city	Muskegon	9,514	1,690	1,012
Nashville village	Barry	1,376	1,346	1,164
Negaunee city	Marquette	7,419	8,160	6,935
New Baltimore village [4]	Macomb; St. Clair	974	920	922
New Buffalo village	Berrien	496	528	629
New Haven village	Macomb	535	478	480
Newaygo village	Newaygo	1,160	1,207	1,172
Newberry village	Luce	2,172	1,182	1,015
Niles city	Berrien	7,311	5,156	4,287
North Adams village	Hillsdale	414	440	422
North Branch village	Lapeer	645	717	654
North Muskegon city	Muskegon	630	352	513
Northport village	Leelanau	507	524	
Northville village	Wayne	1,738	1,665	1,755
Norway city	Dickinson	4,533	4,974	4,179
Oakley village	Saginaw	201	277	231
Oakwood village	Wayne	1,990	781	
Olivet village	Eaton	500	627	800
Omer city	Arenac	266	367	
Onaway city	Presque Isle	2,789	2,702	1,204
Onekama village	Manistee	252	324	274
Onsted village	Lenawee	323	398	
Ontonagon village	Ontonagon	1,406	1,964	1,267
Orion village	Oakland	929	717	756
Ortonville village	Oakland	445	377	
Otisville village	Genesee	364	312	291
Otsego city [3]	Allegan	3,168	2,812	2,073
Otter Lake village	Lapeer	325	273	212
Ovid village	Clinton	1,067	1,078	1,293
Owendale village	Huron	274	285	
Owosso city	Shiawassee	12,575	9,639	8,696
Oxford village	Oakland	1,668	1,191	1,172
Parma village	Jackson	564	509	420
Paw Paw village	Van Buren	1,556	1,643	1,465
Peck village	Sanilac	344	274	
Pellston village	Emmet	915	1,089	
Pentwater village	Oceana	956	1,129	1,061
Perrinton village	Gratiot	419	288	330
Perry village	Shiawassee	734	720	641
Petersburg village	Monroe	514	490	468
Petoskey city	Emmet	5,064	4,778	5,285
Pewamo village	Ionia	316	289	448
Pierson village	Montcalm	164	183	215
Pigeon village	Huron	780	687	
Pinckney village	Livingston	384	477	500
Pinconning village	Bay	769	677	729
Plainwell village	Allegan	2,049	1,493	1,318
Plymouth village	Wayne	2,857	1,671	1,474
Pontiac city	Oakland	34,273	14,532	9,769
Port Austin village	Huron	410	533	507
Port Hope village	Huron	353	344	319
Port Huron city	St. Clair	25,944	18,863	19,158
Port Sanilac village	Sanilac	135	216	314
Portland village	Ionia	1,899	1,832	1,874
Posen village	Presque Isle	190	263	
Potterville village	Eaton	330	430	495
Powers village	Menominee	249		
Quincy village	Branch	1,251	1,347	1,563
Reading village	Hillsdale	1,036	1,102	1,096
Red Jacket village	Houghton	2,390	4,211	4,668
Redford village	Wayne	1,389	928	
Reed City village	Osceola	1,803	1,690	2,051
Reese village	Tuscola	449	465	416
Richland village	Kalamazoo	283	278	312
Richmond village	Macomb	1,303	1,271	1,133
River Rouge village	Wayne	9,822	4,163	1,748
Rochester village	Oakland	2,549	1,516	1,536
Rockford village	Kent	1,143	843	711
Rogers village	Presque Isle	2,109	705	544
Romeo village	Macomb	2,102	1,787	1,580
Roscommon village	Roscommon	357	425	465
Rose City	Ogemaw	331	542	
Royal Oak village	Oakland	6,007	1,071	468
Saginaw city [5]	Saginaw	61,903	50,510	42,345
St. Charles village	Saginaw	1,469	1,451	1,317
St. Clair city	St. Clair	3,204	2,633	2,543
St. Ignace city	Mackinac	1,852	2,118	2,271
St. Johns city	Clinton	3,925	3,154	3,388
St. Joseph city	Berrien	7,251	5,936	5,155
St. Louis city [3]	Gratiot	3,036	1,940	1,980
Saline village	Washtenaw	830	816	584
Sand Lake village	Kent	366	370	326
Sandusky city	Sanilac	1,228	993	578
Saranac village	Ionia	750	845	768
Saugatuck village	Allegan	526	621	707
Sault Ste. Marie city	Chippewa	12,096	12,615	10,538
Schoolcraft village	Kalamazoo	731	816	859
Scottville city	Mason	1,045	891	554
Sebewaing village	Huron	1,446	1,347	1,243
Shelby village	Oceana	1,288	1,260	1,081
Shepherd village	Isabella	823	835	635
Sheridan village	Montcalm	489	436	487
Sherman village	Wexford	108	260	427
Sherwood village	Branch	250	346	366
South Haven city	Van Buren	3,829	3,577	4,009
South Lyon village	Oakland	615	615	657
South Range village	Houghton	1,435	1,097	
Sparta village	Kent	1,502	1,203	1,126
Spring Lake village	Ottawa	978	802	696
Springport village	Jackson	535	584	559
Stambaugh village	Iron	2,263	1,322	695
Standish city	Arenac	795	828	829
Stanton city	Montcalm	862	1,012	1,234
Stanwood village	Mecosta	273	185	
Stephenson village	Menominee	550	527	395
Stevensville village	Berrien	206	243	250
Stockbridge village	Ingham	749	663	677
Sturgis city	St. Joseph	5,995	3,635	2,465
Sunfield village	Eaton	456	385	451
Suttons Bay village	Leelanau	392	402	398
Tawas City	Iosco	1,018	1,061	1,228
Tecumseh village	Lenawee	2,432	2,332	2,400
Tekonsha village	Calhoun	509	573	573
Thompsonville village	Benzie	410	815	893
Three Oaks village	Berrien	1,362	1,175	994

[1] Part in Macomb County: 252 in 1920; 337 in 1910; 349 in 1900. Part in St. Clair County: 200 in 1920; 220 in 1910; 236 in 1900.
[2] Part in Monroe County: 483 in 1920; 518 in 1910; 435 in 1900. Part in Washtenaw County: 1,074 in 1920; 837 in 1910; 706 in 1900.
[3] See county footnote, Table 2.
[4] Part in Macomb County: 963 in 1920; 899 in 1910; 895 in 1900. Part in St. Clair County: 11 in 1920; 21 in 1910; 27 in 1900.
[5] Part of Buena Vista township, Saginaw County (population, 3,745), annexed Apr. 6, 1920. Total population of city including annexation, 65,648.

TABLE 3.—POPULATION OF INCORPORATED PLACES: 1920, 1910, AND 1900—Continued.

[The absence of population figures for 1910 or 1900 indicates that the place was incorporated at some date between the censuses, unless otherwise explained by footnote. Places which in 1910 were incorporated but, through surrender of charter or for other reasons, have no corporate existence in 1920 are not presented in this table.]

CITY OR VILLAGE.	County.	1920	1910	1900
Three Rivers city	St. Joseph	5,209	5,072	3,550
Traverse City	Grand Traverse	10,925	12,115	9,407
Trenton village	Wayne	1,682	1,224	1,167
Turner village	Arenac	236		
Tustin village	Osceola	231	371	303
Twining village	Arenac	221	267	
Ubly village	Huron	455	442	432
Union City village [1]	Branch / Calhoun	1,238	1,340	1,514
Unionville village	Tuscola	488	456	427
Utica village	Macomb	588	496	562
Vandalia village	Cass	331	371	407
Vanderbilt village	Otsego	394	523	
Vassar village	Tuscola	1,453	1,659	1,832
Vermontville village	Eaton	585	650	684
Vernon village	Shiawassee	417	435	536
Vicksburg village	Kalamazoo	1,712	1,624	972
Wakefield city [2]	Gogebic	4,151	714	1,191
Waldron village	Hillsdale	457	435	
Walkerville village	Oceana	252	371	
Warren village	Macomb	326	297	350
Washington Heights village	Calhoun	1,245		
Watervliet village	Berrien	1,073	728	717
Wayland village	Allegan	853	725	619
Wayne village	Wayne	1,899	1,263	1,361
Webberville village	Ingham	465	349	346
West Branch city	Ogemaw	1,105	1,276	1,412
Westphalia village	Clinton	325	366	374
White Cloud village	Newaygo	618	648	595
White Pigeon village	St. Joseph	887	667	705
Whitehall village	Muskegon	1,230	1,437	1,481
Whittemore city	Iosco	232	218	
Williamston village	Ingham	1,060	1,042	1,113
Wolverine village	Cheboygan	413	794	
Woodland village	Barry	356	304	319
Wyandotte city	Wayne	13,851	8,287	5,183
Yale city	St. Clair	1,223	1,223	1,125
Ypsilanti city	Washtenaw	7,413	6,230	7,378
Zeeland city	Ottawa	2,275	1,982	1,326

[1] Part in Branch County, 1,250 in 1920; part in Calhoun County, 12 in 1920. Returned in 1910 and 1900 as located wholly in Branch County.
[2] See county footnote, Table 2.

TABLE 4.—POPULATION OF WARDS OF CITIES AND VILLAGES HAVING 5,000 INHABITANTS OR MORE: 1920.

WARD.	1920
Adrian city (Not reported by wards.)	11,878
Albion city	8,354
Ward 1	2,496
Ward 2	2,220
Ward 3	1,214
Ward 4	2,424
Alma city	7,542
Ward 1	3,068
Ward 2	2,352
Ward 3	948
Ward 4	1,174
Alpena city	11,101
Ward 1	1,412
Ward 2	1,560
Ward 3	3,027
Ward 4	1,148
Ward 5	1,370
Ward 6	2,584
Ann Arbor city	19,516
Ward 1	2,288
Ward 2	3,497
Ward 3	2,952
Ward 4	2,716
Ward 5	836
Ward 6	2,416
Ward 7	4,811
Battle Creek city (Not reported by wards.)	36,164
Bay City	47,554
Ward 1	5,902
Ward 2	3,299
Ward 3	5,737
Ward 4	4,918
Ward 5	7,077
Ward 6	5,044
Ward 7	4,744
Ward 8	4,938
Ward 9	5,895
Benton Harbor city	12,233
Ward 1	2,627
Ward 2	3,540
Ward 3	3,283
Ward 4	2,783
Bessemer city	5,482
Ward 1	860
Ward 2	1,411
Ward 3	1,206
Ward 4	794
Ward 5	1,211
Cadillac city	9,750
Ward 1	3,130
Ward 2	3,019
Ward 3	2,160
Ward 4	1,441
Charlotte city	5,126
Ward 1	719
Ward 2	1,170
Ward 3	1,472
Ward 4	1,765
Cheboygan city	5,642
Ward 1	205
Ward 2	1,911
Ward 3	988
Ward 4	1,776
Ward 5	762
Coldwater city	6,114
Ward 1	1,662
Ward 2	1,944
Ward 3	1,387
Ward 4	1,121
Detroit city	993,678
Ward 1	56,344
Ward 2	32,534
Ward 3	41,177
Ward 4	43,104
Ward 5	54,667
Ward 6	47,302
Ward 7	29,157
Ward 8	42,517
Ward 9	61,587
Ward 10	39,560
Ward 11	32,453
Ward 12	46,806
Ward 13	48,044
Ward 14	52,775
Ward 15	42,312
Ward 16	72,769
Ward 17	51,626
Ward 18	43,134
Ward 19	46,154
Ward 20	37,764
Ward 21	71,832
Dowagiac city	5,440
Ward 1	1,929
Ward 2	1,290
Ward 3	2,221
Escanaba city	13,103
Ward 1	640
Ward 2	964
Ward 3	1,276
Ward 4	1,887
Ward 5	2,896
Ward 6	2,977
Ward 7	2,463
Flint city	91,599
Ward 1	29,213
Ward 2	17,300
Ward 3	8,301
Ward 4	5,082
Ward 5	22,938
Ward 6	8,765
Grand Haven city	7,205
Ward 1	1,485
Ward 2	1,363
Ward 3	1,329
Ward 4	1,612
Ward 5	1,416
Grand Rapids city	137,634
Ward 1	40,444
Ward 2	47,977
Ward 3	49,213
Hamtramck village (Not reported by wards.)	48,615
Hancock city	7,527
Ward 1	1,115
Ward 2	1,770
Ward 3	1,572
Ward 4	3,070
Hastings city	5,132
Ward 1	1,134
Ward 2	1,346
Ward 3	913
Ward 4	1,739
Highland Park city (Not reported by wards.)	46,499
Hillsdale city	5,476
Ward 1	1,244
Ward 2	1,203
Ward 3	1,651
Ward 4	1,378
Holland city	12,183
Ward 1	2,606
Ward 2	926
Ward 3	1,685
Ward 4	2,419
Ward 5	2,622
Ward 6	1,925
Ionia city	6,935
Ward 1	1,692
Ward 2	1,514
Ward 3	1,467
Ward 4	1,962
Iron Mountain city	8,251
Ward 1	2,150
Ward 2	1,506
Ward 3	1,297
Ward 4	1,609
Ward 5	1,689
Ironwood city	15,739
Ward 1	2,411
Ward 2	1,890
Ward 3	905
Ward 4	1,177
Ward 5	2,552
Ward 6	1,981
Ward 7	1,851
Ward 8	3,472
Ishpeming city	10,500
Ward 1	618
Ward 2	1,078
Ward 3	1,653
Ward 4	1,680
Ward 5	1,114
Ward 6	1,388
Ward 7	577
Ward 8	688
Ward 9	905
Ward 10	799
Jackson city	48,374
Ward 1	3,351
Ward 2	6,244
Ward 3	5,247

TABLE 4.—POPULATION OF WARDS OF CITIES AND VILLAGES HAVING 5,000 INHABITANTS OR MORE: 1920—Contd.

WARD.	1920
Jackson city—Contd.	
Ward 4	6,414
Ward 5	6,629
Ward 6	7,288
Ward 7	5,691
Ward 8	7,510
Kalamazoo city	48,487
Ward 1	8,591
Ward 2	11,185
Ward 3	8,400
Ward 4	8,915
Ward 5	11,396
Lansing city	57,327
Ward 1	6,096
Ward 2	6,960
Ward 3	8,753
Ward 4	9,226
Ward 5	8,060
Ward 6	10,224
Ward 7	6,464
Ward 8	2,444
Laurium village (Not reported by wards.)	6,696
Ludington city	8,810
Ward 1	1,715
Ward 2	2,031
Ward 3	1,513
Ward 4	1,704
Ward 5	1,847
Manistee city (Not reported by wards.)	9,694
Manistique city	6,380
Ward 1	897
Ward 2	1,986
Ward 3	1,618
Ward 4	1,881
Marquette city (Not reported by wards.)	12,718

WARD.	1920
Menominee city	8,907
Ward 1	1,010
Ward 2	1,396
Ward 3	1,169
Ward 4	1,165
Ward 5	1,413
Ward 6	1,745
Ward 7	1,009
Midland city	5,488
Ward 1	1,857
Ward 2	1,545
Ward 3	1,678
Ward 4	403
Monroe city	11,573
Ward 1	2,440
Ward 2	2,995
Ward 3	3,314
Ward 4	2,824
Mount Clemens city	9,488
Ward 1	3,048
Ward 2	3,738
Ward 3	2,702
Munising city (Not reported by wards.)	5,037
Muskegon city (Not reported by wards.)	36,570
Muskegon Heights city	9,514
Ward 1	2,815
Ward 2	2,607
Ward 3	4,092
Negaunee city	7,419
Ward 1	1,243
Ward 2	1,316
Ward 3	786
Ward 4	2,241
Ward 5	1,833

WARD.	1920
Niles city	7,311
Ward 1	2,406
Ward 2	1,174
Ward 3	2,160
Ward 4	1,511
Owosso city	12,575
Ward 1	2,119
Ward 2	2,538
Ward 3	2,390
Ward 4	2,604
Ward 5	2,864
Petoskey city	5,064
Ward 1	1,346
Ward 2	1,285
Ward 3	1,085
Ward 4	1,348
Pontiac city	34,273
Ward 1	4,786
Ward 2	9,592
Ward 3	6,907
Ward 4	8,703
Ward 5	4,285
Port Huron city (Not reported by wards.)	25,944
River Rouge village (Not reported by wards.)	9,822
Royal Oak village (Not reported by wards.)	6,007
Saginaw city	61,903
Ward 1	3,512
Ward 2	2,508
Ward 3	1,941
Ward 4	2,759
Ward 5	2,489
Ward 6	2,777
Ward 7	2,106
Ward 8	3,635
Ward 9	3,349
Ward 10	3,201
Ward 11	3,335

WARD.	1920
Saginaw city—Contd.	
Ward 12	3,320
Ward 13	3,357
Ward 14	4,903
Ward 15	2,067
Ward 16	2,192
Ward 17	1,733
Ward 18	2,844
Ward 19	6,176
Ward 20	4,187
St. Joseph city	7,841
Ward 1	1,105
Ward 2	1,629
Ward 3	2,410
Ward 4	2,107
Sault Ste. Marie city (Not reported by wards.)	12,090
Sturgis city	5,995
Ward 1	986
Ward 2	1,522
Ward 3	1,373
Ward 4	2,114
Three Rivers city	5,209
Ward 1	1,618
Ward 2	1,880
Ward 3	1,101
Ward 4	610
Traverse City (Not reported by wards.)	10,925
Wyandotte city	13,881
Ward 1	3,174
Ward 2	4,527
Ward 3	2,174
Ward 4	3,676
Ypsilanti city	7,412
Ward 1	1,705
Ward 2	1,713
Ward 3	2,025
Ward 4	882
Ward 5	1,088

TABLE 5.—URBAN AND RURAL POPULATION OF COUNTIES: 1920, 1910, AND 1900.

[A minus sign (–) denotes decrease.]

COUNTY.	POPULATION.						PER CENT URBAN IN TOTAL POPULATION.			PER CENT OF INCREASE IN—				Rural population per square mile: 1920.
	1920		1910		1900					Urban population.		Rural population.		
	Urban.	Rural.	Urban.	Rural.	Urban.	Rural.	1920	1910	1900	1910 to 1920.	1900 to 1910.	1910 to 1920.	1900 to 1910.	
Michigan	**2,241,560**	**1,426,852**	**1,327,044**	**1,483,129**	**952,323**	**1,468,659**	**61.1**	**47.2**	**39.3**	**68.9**	**39.3**	**–3.8**	**1.0**	**24.8**
Alger	5,037	4,946	2,952	4,723	.....	5,868	50.5	38.5	.....	70.6	.....	4.7	–19.5	5.4
Allegan	6,805	30,735	6,231	33,588	2,667	36,145	18.1	15.6	6.9	9.2	133.6	–8.5	–7.1	36.9
Alpena	11,101	6,768	12,706	7,259	11,802	6,452	62.1	63.6	64.7	–12.6	7.7	–6.8	12.5	11.6
Barry	5,132	16,251	4,383	18,250	3,172	19,342	24.0	19.4	14.1	17.1	38.2	–11.0	–5.6	29.2
Bay	47,554	21,994	45,166	23,072	40,747	21,631	68.4	66.2	65.3	5.3	10.8	–4.7	6.7	49.6
Berrien	29,982	32,671	20,277	33,345	16,004	33,161	47.9	37.8	32.6	47.9	26.7	–2.0	0.6	57.4
Branch	6,114	17,883	5,945	19,660	6,216	21,595	25.5	23.2	22.4	2.8	–4.4	–9.0	–9.0	36.0
Calhoun	48,768	24,130	35,336	21,302	27,452	21,863	66.9	62.4	55.7	38.1	28.7	13.3	–2.6	34.8
Cass	5,440	14,955	5,088	15,536	4,151	16,725	26.7	24.7	19.9	6.9	22.6	–3.7	–7.1	30.3
Charlevoix	4,284	11,504	7,734	11,423	.....	13,956	27.1	40.4	.....	–44.6	.....	0.7	–18.1	28.0
Cheboygan	5,042	8,349	6,859	11,013	6,489	9,027	40.3	38.4	41.8	–17.7	5.7	–24.2	22.0	11.5
Chippewa	12,096	12,722	12,615	11,857	10,533	10,800	48.7	51.5	49.4	–4.1	19.7	7.3	9.8	8.1
Clinton	3,925	19,185	3,154	19,975	3,388	21,748	17.0	13.6	13.5	24.4	–6.9	–4.0	–8.2	33.6
Delta	18,056	12,858	17,405	12,703	12,929	10,952	58.4	57.8	54.1	3.7	34.6	1.2	16.0	11.0
Dickinson	12,784	6,672	14,190	6,334	13,412	4,478	65.7	69.1	75.0	–9.9	5.8	5.3	41.4	8.6
Eaton	8,169	21,208	7,779	22,720	4,092	27,576	27.8	25.5	12.9	5.0	90.1	–6.7	–17.6	37.1
Emmet	5,064	10,575	4,778	13,783	5,285	10,646	32.4	25.7	33.2	6.0	–9.6	–23.3	29.5	21.8
Genesee	94,106	31,502	38,550	26,005	13,103	28,701	74.9	59.7	31.3	144.1	194.2	21.4	–9.4	48.2
Gogebic	25,372	7,853	17,404	5,929	13,616	3,122	76.4	74.6	81.3	45.8	27.8	32.5	89.9	6.9
Grand Traverse	10,925	8,693	12,115	11,669	9,497	11,072	56.0	50.9	45.9	–9.8	28.8	–26.4	5.4	18.4
Gratiot	10,578	23,336	2,757	26,063	.....	29,889	31.2	9.6	.....	283.7	.....	–10.5	–12.8	40.3
Hillsdale	5,476	22,685	5,001	24,672	4,151	25,714	19.4	16.9	13.9	9.5	20.5	–8.1	–4.1	38.0
Houghton	18,689	53,241	26,842	61,256	20,317	45,746	26.0	30.5	30.8	–30.4	32.1	–13.1	33.9	52.2
Ingham	57,327	24,227	31,229	22,081	16,485	23,333	70.3	58.6	41.4	83.6	89.4	9.7	–5.4	43.8
Ionia	10,846	22,241	9,149	24,401	8,491	25,838	32.8	27.3	24.7	18.5	7.7	–8.9	–5.6	38.4
Iron	7,689	14,418	3,775	11,389	3,231	5,759	36.7	24.9	35.9	103.7	15.8	26.6	97.8	12.0
Isabella	4,819	17,791	3,972	19,057	3,662	19,122	21.3	17.2	16.1	21.3	8.5	–6.6	–0.3	31.1
Jackson	48,374	24,165	31,433	21,993	25,180	23,042	66.7	58.8	52.2	53.9	24.8	9.9	–4.6	34.2
Kalamazoo	48,487	22,738	39,437	20,990	24,404	19,906	68.1	65.3	55.1	22.9	61.6	8.3	5.4	40.5
Kent	137,634	45,407	112,571	46,574	87,565	42,149	75.2	70.7	67.5	22.3	28.6	–2.5	10.5	52.8
Lapeer	4,723	21,059	3,946	22,087	3,297	24,344	18.3	15.2	11.9	19.7	19.7	–4.7	–9.3	31.6
Lenawee	11,878	35,889	10,763	37,144	9,654	38,752	24.9	22.5	19.9	10.4	11.5	–3.4	–4.1	48.3
Livingston	2,951	14,571	.....	17,736	2,518	17,146	16.8	.....	12.8	.....	.....	–17.8	3.4	25.7
Macomb	9,488	28,615	7,707	24,899	6,576	26,668	24.9	23.6	19.8	23.1	17.2	14.9	–6.6	60.6
Manistee	9,694	11,205	12,381	14,307	14,260	13,596	46.4	46.4	51.2	–21.7	–13.2	–21.7	5.2	19.9
Marquette	30,637	15,149	32,411	14,328	30,248	10,991	66.9	69.3	73.3	–5.5	7.2	5.7	30.4	8.1
Mason	8,810	11,021	9,132	12,700	7,166	11,719	44.4	41.8	37.9	–3.5	27.4	–13.2	8.4	22.3
Mecosta	4,558	13,207	4,519	14,947	4,686	16,007	25.7	23.2	22.6	0.9	–3.6	–11.6	–6.6	23.1
Menominee	8,907	14,871	10,507	15,141	12,818	14,228	37.5	41.0	47.4	–15.2	–18.0	–1.8	6.4	14.1
Midland	5,483	11,754	2,527	11,478	.....	14,439	31.8	18.0	.....	117.0	.....	2.4	–20.5	22.2
Monroe	11,573	25,542	6,893	26,024	5,043	27,711	31.2	20.9	15.4	67.9	36.7	–1.9	–6.1	44.6
Montcalm	4,304	26,137	4,045	28,024	3,381	29,373	14.1	12.6	10.3	6.4	19.6	–6.7	–4.6	36.1
Muskegon	46,084	16,278	24,062	16,515	20,818	16,218	73.9	59.3	56.2	91.5	15.6	–1.4	1.8	32.3
Oakland	49,163	40,887	14,532	35,044	9,769	35,023	54.6	29.3	21.8	238.3	48.8	16.7	0.1	46.1
Ottawa	19,388	28,272	16,346	28,955	12,533	27,134	40.7	36.1	31.6	18.6	30.4	–2.4	6.7	50.0
Presque Isle	2,789	9,342	2,702	8,547	.....	8,821	23.0	24.0	.....	3.2	.....	9.3	–3.1	13.8
Saginaw	61,903	38,383	50,510	38,780	42,345	38,877	61.7	56.6	52.1	22.6	19.3	–1.0	–0.2	46.4
St. Clair	32,879	25,130	25,266	27,075	25,530	29,598	56.7	48.3	46.2	30.1	–1.0	–7.2	–8.8	35.4
St. Joseph	11,204	15,614	8,707	16,792	3,550	20,339	41.8	34.1	14.9	28.7	145.3	–7.0	–17.4	31.0
Schoolcraft	6,380	3,597	4,722	3,959	4,126	3,703	63.9	54.4	52.3	35.1	14.4	–9.1	5.2	3.0
Shiawassee	15,247	20,677	9,639	23,607	8,696	25,170	42.4	29.0	25.7	58.2	10.8	–12.4	–6.2	37.1
Tuscola	2,704	30,616	.....	34,913	.....	35,890	8.1	.....	.....	.....	.....	–12.3	–2.7	37.0
Van Buren	3,829	26,886	3,577	29,608	4,009	29,265	12.5	10.8	12.0	7.0	–10.8	–9.2	1.2	43.6
Washtenaw	26,929	22,591	21,047	23,667	21,887	25,874	54.4	47.1	45.8	27.9	–3.8	–4.5	–8.5	32.1
Wayne	1,124,010	58,635	485,895	45,696	295,460	53,333	95.4	91.4	84.7	131.3	64.5	17.4	–14.3	86.5
Wexford	9,750	8,457	8,375	12,394	5,997	10,848	53.6	40.3	35.6	16.4	39.7	–31.8	14.3	14.7
All other counties [1]	.....	265,809	.....	290,140	.....	268,074	.....	.....	.....	.....	.....	–8.4	8.2	15.2

[1] Comprises all counties in which there were no incorporated places having 2,500 inhabitants or more in 1920. These counties are Alcona, Antrim, Arenac, Baraga, Benzie, Clare, Crawford, Gladwin, Huron, Iosco, Kalkaska, Keweenaw, Lake, Leelanau, Luce, Mackinac, Missaukee, Montmorency, Newaygo, Oceana, Ogemaw, Ontonagon, Osceola, Oscoda, Otsego, Roscommon, and Sanilac.

WASHINGTON : GOVERNMENT PRINTING OFFICE : 1922

FOURTEENTH CENSUS OF THE UNITED STATES: 1920

DEPARTMENT OF COMMERCE

BULLETIN

BUREAU OF THE CENSUS
SAM. L. ROGERS, DIRECTOR

POPULATION : MINNESOTA

NUMBER OF INHABITANTS, BY COUNTIES AND MINOR CIVIL DIVISIONS

Prepared under the supervision of WM. C. HUNT, Chief Statistician for Population

CONTENTS.

SUMMARY TABLES. Page.
Population of Minnesota: 1850 to 1920 1
Population of principal cities from earliest census to 1920 2
Urban and rural population: 1920, 1910, and 1900 2
MAPS.
Increase or decrease in total and rural population, by counties: 1910 to 1920 3
Density of total and rural population, by counties: 1920 4

DETAILED TABLES. Page.
1. Area and population of counties: 1850 to 1920 5
2. Population of counties by minor civil divisions: 1920, 1910, and 1900 6
3. Population of incorporated places: 1920, 1910, and 1900 23
4. Population of wards of cities and villages having 5,000 inhabitants or more: 1920 27
5. Urban and rural population of counties: 1920, 1910, and 1900 28

TOTAL POPULATION, INCREASE, AND DISTRIBUTION.

Population of the state.—The territory of Minnesota was organized in 1849 from the area now comprising the state of Minnesota and more than half the states of North and South Dakota, the western boundary being formed by the Missouri and White Earth Rivers; and in May, 1858, Minnesota, with boundaries as at present, was admitted to the Union as the thirty-second state. According to the Fourteenth Census, taken as of January 1, 1920, its population is 2,387,125, which represents an increase of 311,417, or 15 per cent, since 1910. During the same period the population of the United States increased by 14.9 per cent. The following summary shows the population of Minnesota from 1850 to 1920, inclusive, with the increase for each decade, in comparison with the per cent of increase for the United States as a whole:

POPULATION OF MINNESOTA: 1850 TO 1920.

CENSUS YEAR.	Population.	INCREASE OVER PRECEDING CENSUS.		Per cent of increase for the United States.
		Number.	Per cent.	
1920	2,387,125	311,417	15.0	14.9
1910	2,075,708	324,314	18.5	21.0
1900	1,751,394	441,111	33.7	20.7
1890	1,310,283	529,510	67.8	25.5
1880	780,773	341,067	77.6	30.1
1870	439,706	267,683	155.6	22.6
1860	172,023	165,946	2,730.7	35.6
1850	[1] 6,077	.....	.....	.....

[1] The territory of Minnesota in 1850 included a considerable part of the area of the present states of North and South Dakota. (See introductory text.)

Counties.—Minnesota has 86 counties, of which 77 show increases and 9 decreases as compared with 1910. (See Table 1.) No changes in county boundaries have been made since 1910.

Density of population.—The total land area of the state is 80,858 square miles. The average number of inhabitants to the square mile in 1920 is 29.5 (see Table 1), as against 25.7 in 1910 and 21.7 in 1900.

Minor civil divisions.—The political units into which the counties are divided are collectively termed "minor civil divisions." The counties of Minnesota are made up of 2,745 primary divisions, comprising 1,933 organized townships, 227 unorganized townships (including 42 for which no population was returned in 1920), 500 villages, 84 cities, and 1 borough. In addition to the villages which form primary divisions of the counties, there are 106 villages which constitute secondary divisions. Of these, each of 99 forms a part of the township in which it is located; each of 6 comprises parts of 2 townships; and 1 is coextensive with the township in which it is located. One village not included in the above count, Eden Valley, located in Meeker and Stearns Counties, forms a primary division of Meeker County and a part of a township in Stearns County. In addition to the minor civil divisions specified, there are in the state 7 islands, for 2 of which no population was reported, and 2 Indian reservations. (See Table 2.) The unorganized townships and the islands for

which no population was reported are not shown in the body of Table 2, but are specified in the footnotes. The Indian reservations are independent of the county organizations, but are treated for census purposes as parts of the counties in which they are located.

Cities.—Minnesota has 84 cities, of which Minneapolis, with a population of 380,582, is the largest. Two other cities have more than 50,000 inhabitants each. (See Tables 3 and 4.)

The following summary shows, for each city having 10,000 or more inhabitants in 1920, the population at each census for which figures are available, together with the number and per cent of increase during the preceding decade:

POPULATION OF PRINCIPAL CITIES FROM EARLIEST CENSUS TO 1920.

[A minus sign (–) denotes decrease.]

City and census year.	Population.	Increase over preceding census. Number.	Per cent.
Austin:			
1920	10,118	3,158	45.4
1910	6,960	1,486	27.1
1900	5,474	1,573	40.3
1890	3,901	1,596	69.2
1880	2,305	266	13.0
1870	2,039	1,839	919.5
1860	200	.....	.....
Duluth:			
1920	98,917	20,451	26.1
1910	78,466	25,497	48.1
1900	52,969	19,854	60.0
1890	33,115	32,277	3,851.7
1880	[1] 838	–2,293	–73.2
1870	3,131	3,051	3,813.8
1860	80	.....	.....
Faribault:			
1920	11,089	2,088	23.2
1910	9,001	1,133	14.4
1900	7,868	1,348	20.7
1890	6,520	1,105	20.4
1880	5,415	2,370	77.8
1870	3,045	.....	.....
Hibbing village:			
1920	15,089	6,257	70.8
1910	8,832	6,351	256.0
1900	2,481	.....	.....
Mankato:			
1920	12,469	2,104	20.3
1910	10,365	–234	–2.2
1900	10,599	1,761	19.9
1890	8,838	3,288	59.2
1880	5,550	2,068	59.4
1870	3,482	.....	.....
Minneapolis:			
1920	380,582	79,174	26.3
1910	301,408	98,690	48.7
1900	202,718	37,980	23.1
1890	164,738	117,851	251.4
1880	46,887	33,821	258.8
1870	13,066	10,502	409.6
1860	2,564	.....	.....
Rochester:			
1920	13,722	5,878	74.9
1910	7,844	1,001	14.6
1900	6,843	1,522	28.6
1890	5,321	218	4.3
1880	5,103	1,150	29.1
1870	3,953	2,529	177.6
1860	1,424	.....	.....
St. Cloud:			
1920	15,873	5,273	49.7
1910	10,600	1,937	22.4
1900	8,663	977	12.7
1890	7,686	5,224	212.2
St. Cloud—Continued.			
1880	2,462	301	13.9
1870	2,161	.....	.....
St. Paul:			
1920	234,698	19,954	9.3
1910	214,744	51,679	31.7
1900	163,065	29,909	22.5
1890	133,156	91,683	221.1
1880	41,473	21,443	107.1
1870	20,030	9,629	92.6
1860	10,401	9,289	835.3
1850	1,112	.....	.....
Virginia:			
1920	14,022	3,549	33.9
1910	10,473	7,511	253.5
1900	2,962	.....	.....
Winona:			
1920	19,143	560	3.0
1910	18,583	–1,131	–5.7
1900	19,714	1,506	8.5
1890	18,208	8,000	78.4
1880	10,208	3,016	41.9
1870	7,192	4,728	191.9
1860	2,464	.....	.....

[1] Excludes population of Duluth village (2,645), set apart by act of legislature, Feb. 23, 1877, but which again became part of city by act of Mar. 2, 1887.

Urban and rural population.—The Census Bureau defines urban population as that residing in cities and other incorporated places having 2,500 inhabitants or more, and rural population as that residing outside such incorporated places.

The following summary presents, for the last three censuses, figures showing the urban and rural population of the state distributed among places grouped according to specified limits of population. The classification for each census is based upon the population of the various places as shown by the returns of that census. Consequently the territory comprised within any one class of cities or that designated as urban or as rural does not remain fixed, because any given place may, through the growth or the decline of its population, pass from one class to another at successive censuses. The proportion of the population of Minnesota living in places of 2,500 or more increased from 34.1 per cent in 1900 to 41 per cent in 1910 and to 44.1 per cent in 1920.

URBAN AND RURAL POPULATION: 1920, 1910, AND 1900.

Class of places.	1920 Number of places.	1920 Population.	1910 Number of places.	1910 Population.	1900 Number of places.	1900 Population.	Per cent of total population. 1920	1910	1900
Total population	.....	2,387,125	.....	2,075,708	.....	1,751,394	100.0	100.0	100.0
Urban territory	59	1,051,593	48	850,294	37	598,100	44.1	41.0	34.1
Cities and villages of—									
100,000 inhabitants or more	2	615,280	2	516,152	2	365,783	25.8	24.9	20.9
50,000 to 100,000 inhabitants	1	98,917	1	78,466	1	52,969	4.1	3.8	3.0
10,000 to 25,000 inhabitants	8	111,525	5	60,219	3	42,631	4.7	2.9	2.4
5,000 to 10,000 inhabitants	16	114,851	16	115,083	11	72,066	4.8	5.5	4.1
2,500 to 5,000 inhabitants	32	111,020	24	80,374	20	64,651	4.7	3.9	3.7
Rural territory	.....	1,335,532	.....	1,225,414	.....	1,153,294	55.9	59.0	65.9
Cities, villages, and boroughs of less than 2,500 inhabitants	633	368,269	596	326,166	414	263,042	15.4	15.7	15.0
Other rural territory	.....	967,263	.....	899,248	.....	890,252	40.5	43.3	50.9

PER CENT OF INCREASE OR DECREASE OF POPULATION OF MINNESOTA, BY COUNTIES: 1910–1920.

Rural population is defined as that residing outside of incorporated places having 2,500 inhabitants or more.

TOTAL POPULATION.

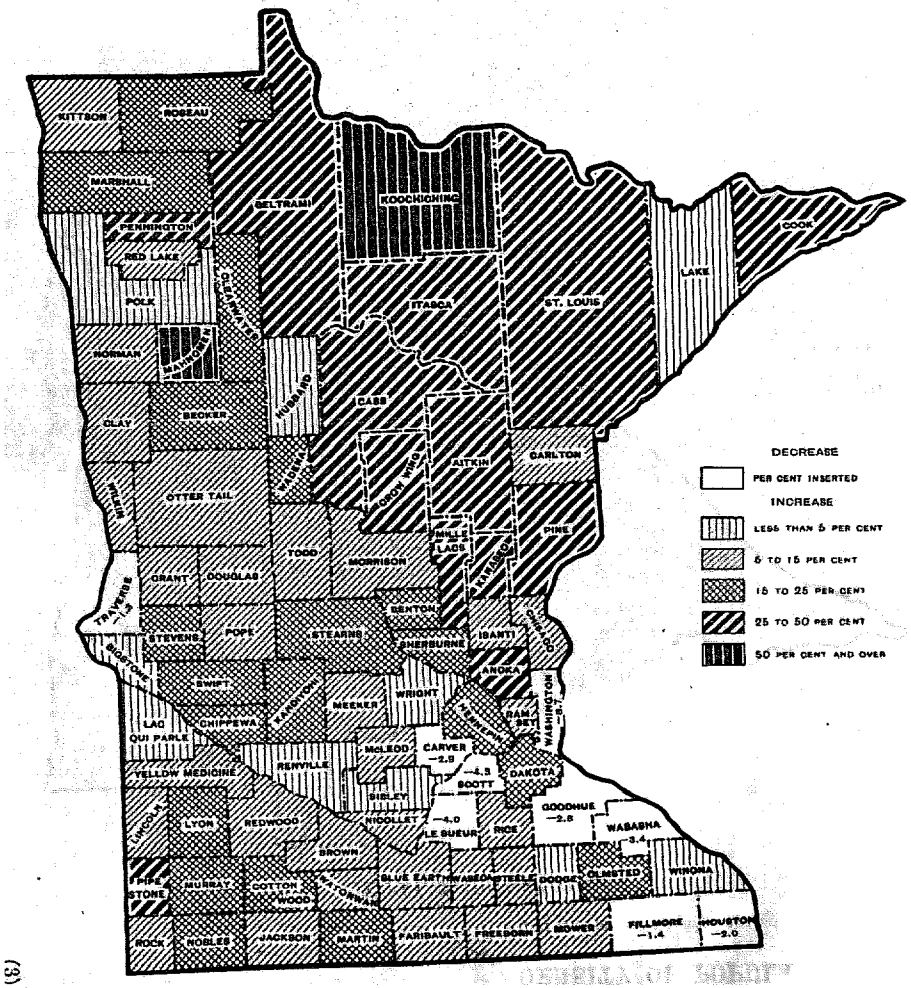

RURAL POPULATION.

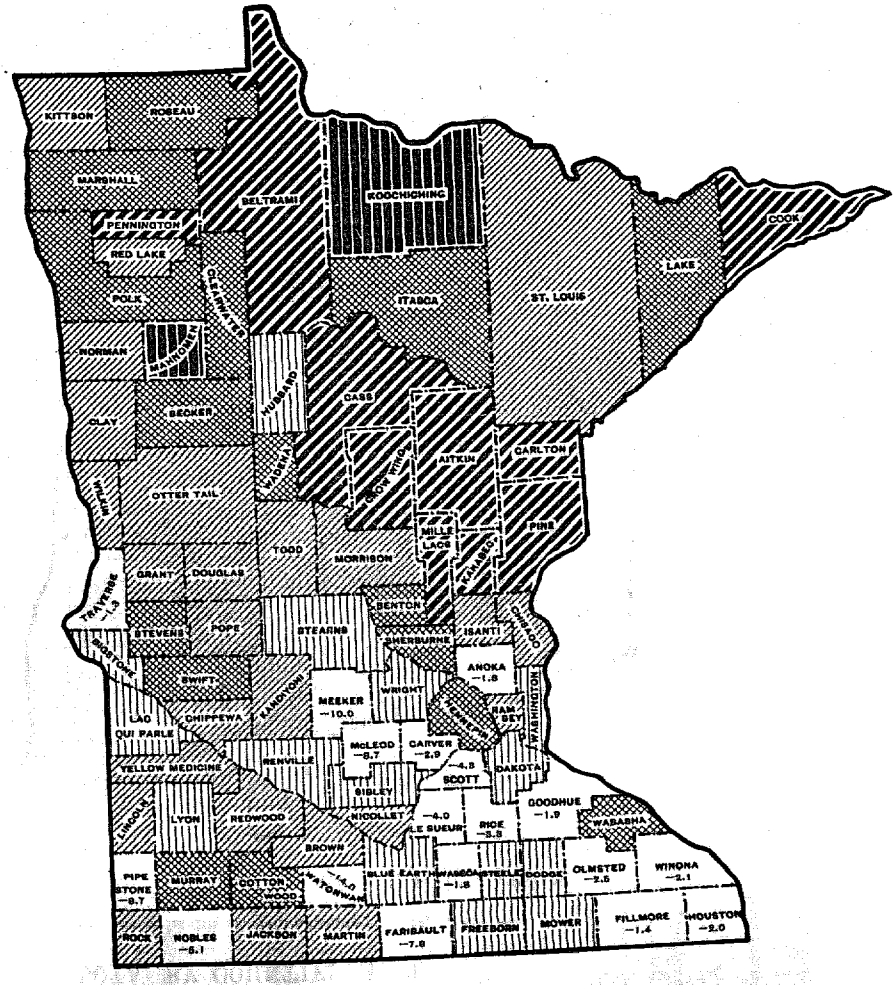

DENSITY OF POPULATION OF MINNESOTA, BY COUNTIES: 1920.

Rural population is defined as that residing outside of incorporated places having 2,500 inhabitants or more.

TOTAL POPULATION.

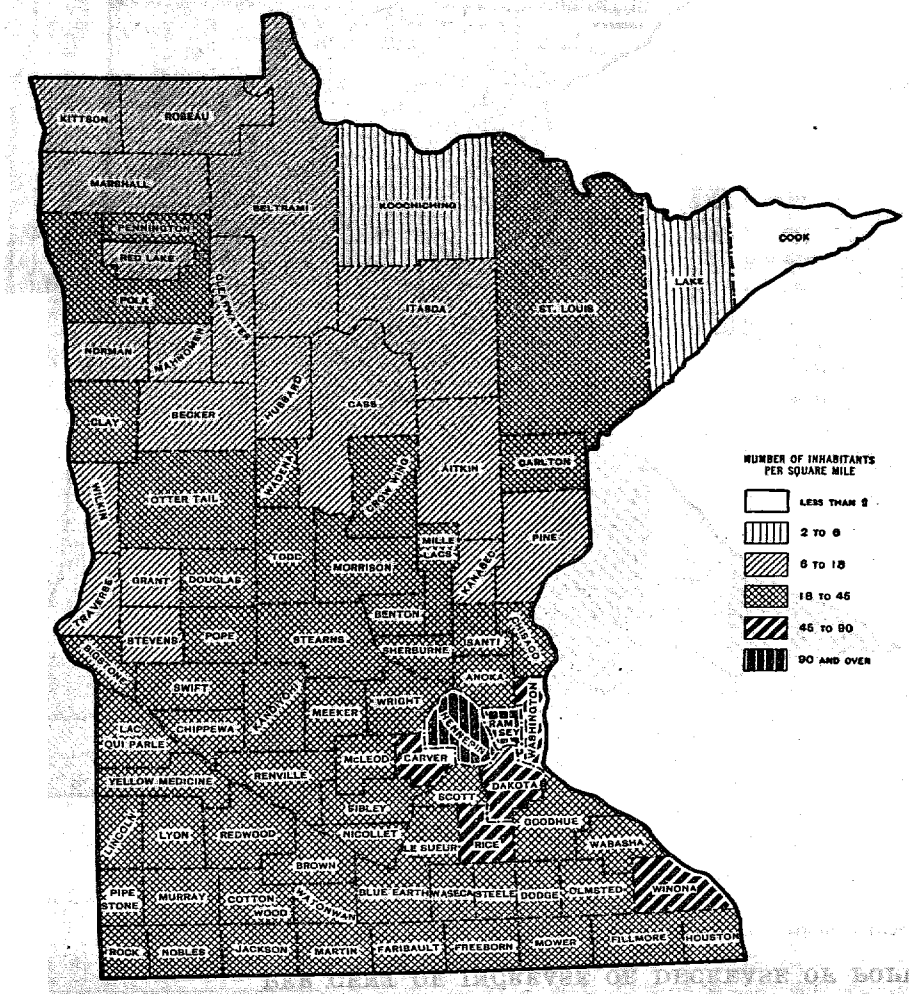

RURAL POPULATION.

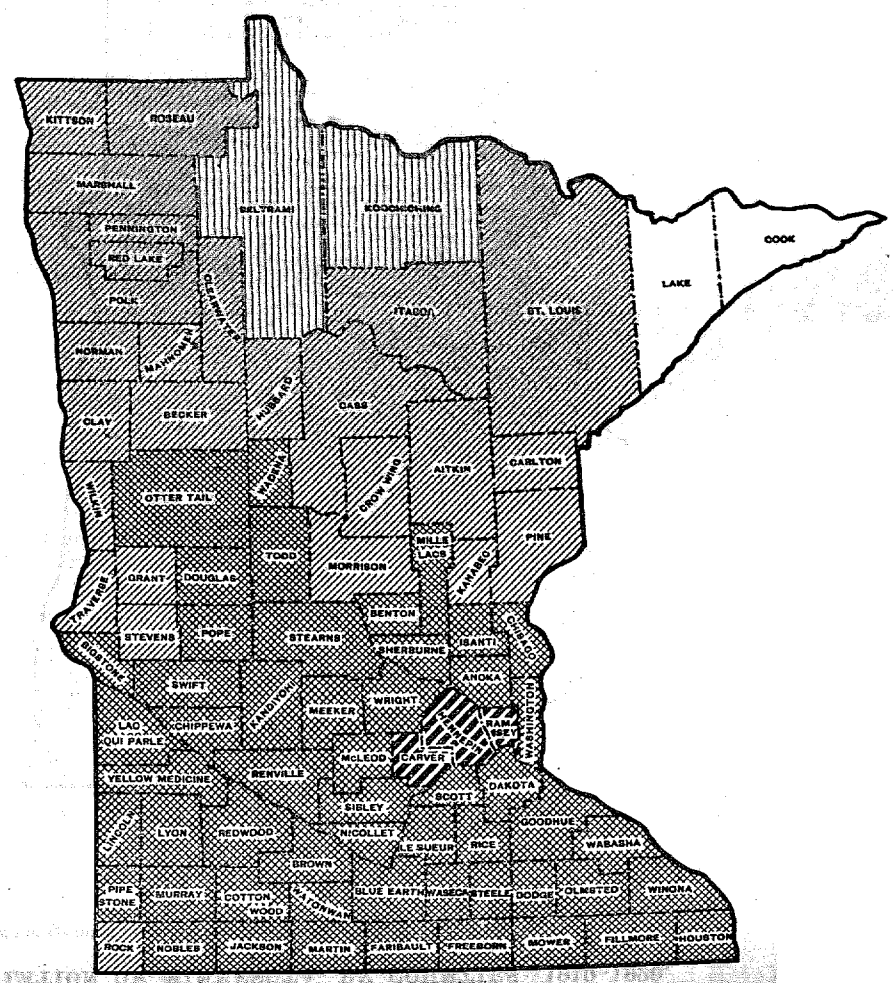

TABLE 1.—AREA AND POPULATION OF COUNTIES: 1850 TO 1920.

[In computing the increase from 1890 to 1900 for certain counties, the population of Indian reservations in 1900 has been deducted from the total population of the county in order to make it comparable with the total for 1890, which does not include the population of Indian reservations. The deductions thus made for the several counties are as follows: Beltrami, 1,513; Carlton, 367; Cass, 2,381; Cook, 108; Itasca, 672; St. Louis, 881.]

[A minus sign (—) denotes decrease.]

COUNTY.	Land area in square miles: 1920.	POPULATION.											
		1920		1910	1900	1890	1880	1870	1860	1850	Per cent of increase.		
		Total.	Per square mile.								1910 to 1920.	1900 to 1910.	1890 to 1900.
Minnesota [1]	80,858	2,387,125	29.5	2,075,708	[1] 1,751,394	[1] 1,310,283	780,773	[1] 439,706	[1] 172,023	[1] 6,077	15.0	18.5	33.7
Aitkin [1]	1,830	15,043	8.2	10,371	6,743	2,462	366	178	2	.....	45.0	53.8	173.9
Anoka [1]	459	15,626	34.0	12,493	11,313	9,884	7,108	3,940	2,106	.....	25.1	10.4	14.5
Becker	1,349	22,851	16.9	18,840	14,375	9,401	5,218	308	386	.....	21.3	31.1	52.9
Beltrami [1]	3,822	27,079	7.1	19,337	11,030	312	10	80	.....	.....	40.0	75.3	2,950.3
Benton	405	14,073	34.7	11,615	9,912	6,284	3,012	1,558	627	418	21.2	17.2	57.7
Big Stone [1]	491	9,766	19.9	9,367	8,731	5,722	3,688	24	.....	.....	4.3	7.3	52.6
Blue Earth	762	31,477	41.3	29,337	32,263	29,210	22,889	17,302	4,803	.....	7.3	—9.1	10.5
Brown	612	22,421	36.6	20,134	19,787	15,817	12,018	6,396	2,339	.....	11.4	1.8	25.1
Carlton	867	19,391	22.4	17,559	10,017	5,272	1,230	286	51	.....	10.4	75.3	83.0
Carver	376	16,946	45.1	17,455	17,544	16,532	14,140	11,586	5,106	.....	—2.9	—0.5	6.1
Cass [1]	2,104	15,897	7.6	11,620	7,777	1,247	486	380	150	.....	36.8	49.4	332.7
Chippewa [1]	591	15,720	26.6	13,458	12,499	8,555	5,408	1,467	.....	.....	16.8	7.7	46.1
Chisago	427	14,445	33.8	13,537	13,248	10,359	7,982	4,358	1,743	.....	6.7	2.2	27.9
Clay [1]	1,043	21,780	20.9	19,640	17,942	11,517	5,887	92	.....	.....	10.9	9.5	55.8
Clearwater [1]	1,019	8,569	8.4	6,870	.....	.....	.....	.....	.....	.....	24.7	.....	.....
Cook [1]	1,498	1,841	1.2	1,336	810	98	65	.....	.....	.....	37.8	64.9	616.3
Cottonwood	640	14,570	22.8	12,651	12,069	7,412	5,533	534	12	.....	15.2	4.8	62.8
Crow Wing [1]	1,057	24,566	23.2	16,851	14,250	8,852	2,319	200	269	.....	45.7	18.3	61.0
Dakota [1]	599	28,967	48.4	25,171	21,733	20,240	17,391	16,312	9,093	584	15.1	15.8	7.4
Dodge	440	12,552	28.5	12,094	13,340	10,864	11,344	8,598	3,797	.....	3.8	—9.3	22.8
Douglas	648	19,039	29.4	17,669	17,964	14,606	9,130	4,239	195	.....	7.8	—1.6	23.0
Faribault	719	20,998	29.2	19,949	22,055	16,708	13,016	9,940	1,335	.....	5.3	—9.5	32.0
Fillmore	868	25,330	29.2	25,680	28,238	25,966	28,162	24,887	13,542	.....	—1.4	—9.1	8.7
Freeborn	735	24,692	33.6	22,282	21,838	17,962	16,069	10,578	3,367	.....	10.8	2.0	21.6
Goodhue	767	30,799	40.2	31,637	31,137	28,806	29,651	22,618	8,977	.....	—2.6	1.6	8.1
Grant	553	9,788	17.7	9,114	8,935	6,875	3,004	340	.....	.....	7.4	2.0	30.0
Hennepin	565	415,419	735.3	333,480	228,340	185,294	67,013	31,566	12,849	.....	24.6	46.0	23.2
Houston	570	14,013	24.6	14,297	15,400	14,653	16,332	14,936	6,645	.....	—2.0	—7.2	5.1
Hubbard [1]	958	10,136	10.6	9,331	6,578	1,412	.....	.....	.....	.....	8.1	49.5	365.9
Isanti	442	13,278	30.0	12,615	11,675	7,607	5,063	2,035	284	.....	5.3	8.1	53.5
Itasca [1]	2,730	23,876	8.7	17,208	4,573	743	124	96	51	97	38.7	276.3	425.0
Jackson	702	15,955	22.7	14,491	14,793	8,924	4,806	1,825	181	.....	10.1	—2.0	65.8
Kanabec	534	9,086	17.0	6,461	4,614	1,579	505	93	30	.....	40.6	40.0	192.2
Kandiyohi [1]	801	22,060	27.5	18,969	18,416	13,997	10,159	1,760	76	.....	16.3	3.0	31.6
Kittson [1]	1,111	10,638	9.6	9,669	7,889	5,387	905	64	1,612	1,134	10.0	22.6	46.4
Koochiching [1]	3,141	13,520	4.3	6,431	.....	.....	.....	.....	.....	.....	110.2	.....	.....
Lac qui Parle [1]	790	15,554	19.7	15,435	14,289	10,382	4,891	.....	.....	.....	0.8	8.0	37.6
Lake [1]	2,099	8,251	3.9	8,011	4,654	1,299	106	135	248	.....	3.0	72.1	258.3
Le Sueur	466	17,370	38.3	18,609	20,224	19,057	16,103	11,607	5,318	.....	—4.0	—8.0	6.2
Lincoln [1]	535	11,268	21.1	9,874	8,966	5,691	2,945	.....	.....	.....	14.1	10.1	57.5
Lyon [1]	708	18,837	26.6	15,722	14,591	9,501	6,257	.....	.....	.....	19.8	7.8	53.6
McLeod	496	20,444	41.2	18,691	19,595	17,026	12,342	5,643	1,286	.....	9.4	—4.6	15.1
Mahnomen [1]	572	6,197	10.8	3,249	.....	.....	.....	.....	.....	.....	90.7	.....	.....
Marshall [1]	1,788	19,443	10.9	16,338	15,698	9,130	992	.....	.....	.....	19.0	4.1	71.9
Martin	719	21,085	29.3	17,518	16,936	9,403	5,249	3,867	151	.....	20.4	3.4	80.1
Meeker [1]	621	18,103	29.2	17,022	17,753	15,456	11,739	6,090	928	.....	6.4	—4.1	14.9
Mille Lacs	583	14,180	24.3	10,705	8,066	2,845	1,501	1,109	73	.....	32.5	32.7	183.5
Morrison	1,143	25,841	22.6	24,053	22,891	13,325	5,875	1,681	618	.....	7.4	5.1	71.8
Mower	711	25,998	36.6	22,649	22,335	18,019	16,799	10,447	3,217	.....	14.8	1.4	24.0
Murray	704	13,631	19.4	11,755	11,911	6,692	3,604	209	29	.....	16.0	—1.3	78.0
Nicollet	443	15,036	33.9	14,125	14,774	13,382	12,333	8,362	3,773	.....	6.4	—4.4	10.4
Nobles	722	17,917	24.8	15,210	14,932	7,958	4,435	117	35	.....	17.8	1.9	87.6
Norman [1]	860	14,880	17.3	13,446	15,045	10,618	.....	.....	.....	.....	10.7	—10.6	41.7
Olmsted	666	28,014	42.1	22,497	23,119	19,806	21,543	19,793	9,524	.....	24.5	—2.7	16.7
Otter Tail [1]	2,039	50,818	24.9	46,036	45,375	34,232	18,675	1,968	240	.....	10.4	1.5	32.6

[1] CHANGES IN BOUNDARIES, ETC.

THE STATE.—Total for 1900 includes population (3,486) of White Earth Indian Reservation, in Becker, Clearwater, and Mahnomen Counties, not returned by counties in that year. Total for 1890 includes population (3,457) of Indian reservations, specially enumerated and not distributed by counties. Total for 1870 includes population of old Lac qui Parle County (145), annexed to Swift and other counties in 1870; and of Monongalia County (3,161), annexed to Kandiyohi in 1870. Total for 1860 includes population of Breckenridge County (79), part taken to form Clay in 1862 and remainder annexed to Wilkin in 1868; of Buchanan County (26), annexed to Pine between 1860 and 1870; of Manomin County (136), annexed to Anoka in 1870; of Monongalia County (350), annexed to Kandiyohi in 1870; and of Pierce County (11), taken to form Big Stone, Chippewa, Pope, Stevens, and Swift between 1860 and 1870. Total for 1850 includes population (318) of Mankahta and Wahuata Counties (no records by which to account for their disappearance).

AITKIN.—Parts of Cass and Itasca annexed between 1870 and 1880.

ANOKA.—Manomin annexed in 1870.

BELTRAMI.—Part taken to form Clearwater in 1903.

BIG STONE.—Organized from part of Pierce between 1860 and 1870; part of Traverse annexed in 1876.

CASS.—Part annexed to Aitkin between 1870 and 1880; part taken to form Hubbard in 1883; parts annexed to Crow Wing and Hubbard between 1890 and 1900.

CHIPPEWA.—Organized from part of Pierce between 1860 and 1870; part annexed to Swift in 1870.

CLAY.—Organized from part of Breckenridge in 1862.

CLEARWATER.—Organized from part of Beltrami in 1903.

COOK.—Organized from part of Lake in 1875.

CROW WING.—Part of Cass annexed between 1890 and 1900.

DAKOTA.—Part annexed to Ramsey in 1874.

HUBBARD.—Organized from part of Cass in 1883; part of Cass annexed between 1890 and 1900.

ITASCA.—Part annexed to Aitkin between 1870 and 1880; part taken to form Koochiching in 1906.

KANDIYOHI.—Monongalia annexed in 1870.

KITTSON.—Name changed from Pembina in 1878; parts taken to form Marshall in 1879 and Roseau in 1895.

KOOCHICHING.—Organized from part of Itasca in 1906.

LAC QUI PARLE.—Organized from part of Redwood in 1871.

LAKE.—Part taken to form Cook in 1875.

LINCOLN.—Organized from part of Lyon in 1873.

LYON.—Organized from part of Redwood in 1871; part taken to form Lincoln in 1873.

MAHNOMEN.—Organized from that part of White Earth Indian Reservation in Norman County in 1906.

MARSHALL.—Organized from part of Kittson in 1879.

MEEKER.—Part of Renville annexed in 1871.

NORMAN.—Organized from part of Polk in 1881; part (formerly part of White Earth Indian Reservation) taken to form Mahnomen in 1906.

OTTER TAIL.—Part of Wilkin annexed between 1870 and 1880.

TABLE 1.—AREA AND POPULATION OF COUNTIES: 1850 TO 1920—Continued.

[In computing the increase from 1890 to 1900 for certain counties, the population of Indian reservations in 1900 has been deducted from the total population of the county in order to make it comparable with the total for 1890, which does not include the population of Indian reservations. The deductions thus made for the several counties are as follows: Beltrami, 1,513; Carlton, 367; Cass, 2,381; Cook, 108; Itasca, 672; St. Louis, 881.]

[A minus sign (—) denotes decrease.]

COUNTY.	Land area in square miles: 1920.	POPULATION. 1920 Total.	1920 Per square mile.	1910	1900	1890	1880	1870	1860	1850	Per cent of increase. 1910 to 1920.	1900 to 1910.	1890 to 1900.
Pennington [1]	607	12,091	19.9	9,376	.....	.....	.....	.....	.....	.....	29.0	.....	.....
Pine [1]	1,413	21,117	14.9	15,878	11,546	4,052	1,305	648	92	.....	33.0	37.5	184.9
Pipestone	469	12,050	25.7	9,563	9,264	5,132	2,092	.....	.....	.....	26.1	3.1	80.5
Polk [1]	1,979	37,990	18.7	36,001	35,420	30,192	11,433	(2)	240	.....	3.0	1.6	17.3
Pope [1]	693	13,631	19.7	12,746	12,577	10,032	5,874	2,691	.....	.....	6.9	1.3	25.4
Ramsey [1]	161	244,554	1,519.0	223,675	170,554	139,796	45,890	23,085	12,150	2,227	9.3	31.1	22.0
Red Lake [1]	432	7,263	16.8	6,564	12,195	.....	.....	.....	.....	.....	10.6	—46.2	.....
Redwood [1]	881	20,908	23.7	18,425	17,261	9,386	5,375	1,829	.....	.....	13.5	6.7	83.9
Renville [1]	978	23,634	24.2	23,123	23,693	17,099	10,791	3,219	245	.....	2.2	—2.4	38.6
Rice	495	28,367	57.2	25,911	26,080	23,968	22,481	16,083	7,543	.....	9.2	—0.6	8.8
Rock	492	10,965	22.3	10,222	9,568	6,817	3,669	138	23	.....	7.3	5.7	41.8
Roseau [1]	1,679	13,305	8.0	11,338	5,994	.....	.....	.....	.....	.....	17.3	62.1	.....
St. Louis	6,503	206,391	31.7	163,274	82,932	44,862	4,504	4,561	406	.....	26.4	96.9	83.6
Scott	366	14,245	38.9	14,888	15,147	13,831	13,516	11,042	4,595	.....	—4.3	—1.7	9.5
Sherburne	448	9,651	21.5	8,136	7,281	5,908	3,855	2,050	723	.....	18.6	11.7	23.2
Sibley	585	15,635	26.7	15,540	16,862	15,199	10,037	6,725	3,609	.....	0.6	—7.8	10.9
Stearns	1,262	55,741	40.9	47,733	44,464	34,844	21,956	14,206	4,505	.....	16.8	7.4	27.6
Steele	431	18,061	41.9	16,146	16,524	13,232	12,460	8,271	2,803	.....	11.9	—2.3	24.9
Stevens [1]	564	9,778	17.3	8,293	8,721	5,251	3,911	174	.....	.....	17.9	—4.9	66.1
Swift [1]	741	15,093	20.4	12,949	13,503	10,101	7,473	(2)	.....	.....	16.6	—4.1	33.6
Todd	957	26,059	27.2	23,407	22,214	12,930	6,133	2,036	430	.....	11.3	5.4	71.8
Traverse [1]	568	7,943	14.0	8,049	7,573	4,516	1,507	13	.....	.....	—1.3	6.3	67.7
Wabasha	541	17,919	33.1	18,554	18,924	16,972	18,206	15,859	7,228	243	—3.4	—2.0	11.5
Wadena	538	10,699	19.9	8,652	7,921	4,053	2,080	6	.....	.....	23.7	9.2	95.4
Waseca	431	14,133	32.8	13,466	14,760	13,313	12,385	7,854	2,601	.....	5.0	—8.8	10.9
Washington	397	23,761	59.9	26,013	27,808	25,992	19,663	11,809	6,123	1,056	—8.7	—6.5	7.0
Watonwan	434	12,457	28.7	11,382	11,496	7,740	5,104	2,426	.....	.....	9.4	—1.0	48.4
Wilkin [1]	745	10,187	13.7	9,063	8,080	4,346	1,906	295	40	.....	12.4	12.2	85.9
Winona	637	33,653	52.8	33,398	35,686	33,797	27,197	22,319	9,208	.....	0.8	—6.4	5.6
Wright	691	28,685	41.5	28,682	29,157	24,164	18,104	9,457	3,729	.....	2.1	—3.7	20.7
Yellow Medicine [1]	749	16,550	22.1	15,406	14,602	9,854	5,884	.....	.....	.....	7.4	5.5	48.2

[1] CHANGES IN BOUNDARIES, ETC.

PENNINGTON.—Organized from part of Red Lake in 1910 but prior to Thirteenth Census date (Apr. 15).

PINE.—Buchanan annexed between 1860 and 1870.

POLK.—Parts taken to form Norman in 1881 and Red Lake in 1897.

POPE.—Organized from part of Pierce between 1860 and 1870.

RAMSEY.—Part of Dakota annexed in 1874.

RED LAKE.—Organized from part of Polk in 1897; part taken to form Pennington in 1910.

REDWOOD.—Parts taken to form Lac qui Parle and Lyon in 1871 and Yellow Medicine in 1872.

RENVILLE.—Part annexed to Meeker in 1871.

ROSEAU.—Organized from part of Kittson in 1895.

STEVENS.—Organized from part of Pierce between 1860 and 1870.

SWIFT.—Organized from part of Pierce between 1860 and 1870; parts of Chippewa and old Lac qui Parle annexed in 1870.

TRAVERSE.—Part annexed to Big Stone in 1876.

WILKIN.—Name changed from Toombs to Andy Johnson and from Andy Johnson to Wilkin in 1868; Breckenridge annexed in 1868; part annexed to Otter Tail between 1870 and 1880.

YELLOW MEDICINE.—Organized from part of Redwood in 1872.

[2] No returns.

TABLE 2.—POPULATION OF COUNTIES BY MINOR CIVIL DIVISIONS: 1920, 1910, AND 1900.

[Counties showing no totals for 1900 were organized between 1900 and 1910. For changes in township boundaries, etc., between 1910 and 1920, see footnotes; for those between 1900 and 1910, see Reports of the Thirteenth Census: 1910, Vol. II, Table 1, p. 964. For population of incorporated places, see Table 3.]

MINOR CIVIL DIVISION.	1920	1910	1900
Aitkin County	**15,043**	**10,371**	**6,743**
Aitkin township	761	717	650
Aitkin village	1,490	1,638	1,719
Bain township [1] (T. 50, R. 26)	156	38	17
Ball Bluff township	259	192	135
Balsam township	70	71	8
Beaver township	365	188	123
Clark township	375	277	54
Cornish township	158	77	4
Davidson township	114	51	73
Dick township	86	59	3
Esquagamah township	33	37	27
Farm Island township	487	430	404
Fleming township	214	167	85
Glen township	313	221	160
Hazelton township	253	235	11
Hebron township	265	265	206
Hill Lake township [1] (T. 52, R. 26), including Hill City village	128	70	.....
Idun township	1,232	378	27
Jevne township	237	170	99
Jewett township	202	173	55
Kimberly township	126	31	19
Lakeside township	309	227	208
Lee township	314	247	184
Lemay township [1] (frac. T. 51, R. 27)	190	115	38
Libby township	65	44	16
Logan township	98	142	50
McGregor township, including McGregor village	472	268	184
Macville township	366	226	16
	273	137	4

MINOR CIVIL DIVISION.	1920	1910	1900
Aitkin County—Continued.			
Malmo township	252	201	151
Millward township	286	120	70
Morrison township	279	202	242
Nordland township	518	497	513
Pequadna township	195	13	11
Pilny township	253	117	24
Rice River township	341	156	99
Salo township	472	230	85
Seavey township	178	162	107
Shamrock township	134	66	115
Shovel Lake township [1] (frac. T. 52, R. 27)	58	.....	.....
Spalding township	341	156	41
Spencer township	480	430	315
Turner township [1] (T. 50, R. 23)	47	22	14
Verdon township	152	91	31
Wagner township	335	242	38
Waukenabo township	260	117	37
Wealthwood township	136	79	.....
White Elk township [1] (frac. T. 50, R. 27)	83	23	13
Williams township	234	135	28
Workman township	300	170	33
Township 45, range 23	108	148	14
Fractional township 48, range 27	19	10	15
Township 51, range 22	11	13	.....
Township 51, range 25	39	16	3
Township 52, range 22	28	24	.....
Township 52, range 24	81	10	.....

[1] AITKIN.—Bain, Lemay, Turner, and White Elk townships organized from unorganized territory, and Shovel Lake township organized from part of Hill Lake since 1910.

TABLE 2.—POPULATION OF COUNTIES BY MINOR CIVIL DIVISIONS: 1920, 1910, AND 1900—Continued.

[Counties showing no totals for 1900 were organized between 1900 and 1910. For changes in township boundaries, etc., between 1910 and 1920, see footnotes; for those between 1900 and 1910, see *Reports of the Thirteenth Census: 1910, Vol. II, Table 1, p. 964.* For population of incorporated places, see Table 3.]

MINOR CIVIL DIVISION.	1920	1910	1900
Anoka County	15,626	12,493	11,313
Anoka city	4,287	3,972	3,769
Anoka township	648	423	382
Bethel township	682	617	617
Bethel village	265	221	.....
Blaine township	550	413	374
Burns township	974	926	920
Centerville township [2]	740	1,028	1,175
Centerville village [2]	209	.....	.....
Columbia Heights village	2,968	590	123
Columbus township	569	585	484
Fridley township	533	523	443
Grow township	626	614	721
Ham Lake township	524	552	505
Linwood township	338	303	333
Oak Grove township	615	607	494
Ramsey township	609	601	490
St. Francis township	589	510	483
Becker County	22,851	18,840	[3] 14,375
Atlanta township	416	393	510
Audubon township	654	676	684
Audubon village	314	300	349
Burlington township	473	400	369
Callaway township	494	362	.....
Callaway village	325	276	.....
Carsonville township	427	283	202
Cormorant township	623	570	554
Cuba township	487	485	524
Detroit city	3,426	2,807	.....
Detroit township	714	691	.....
Erie township	375	277	297
Evergreen township	438	335	337
Frazee village	1,277	1,645	1,000
Grand Park township	172	132	104
Green Valley township	550	284	223
Hamden township	498	447	532
Height of Land township	473	283	300
Holmesville township	432	341	304
Lake Eunice township	732	703	713
Lake Park township	682	648	670
Lake Park village	700	740	570
Lakeview township	513	534	477
Ogema village	238	171	.....
Osage township	490	336	408
Pine Point township [3] (T. 141, R. 37)	521	.....	.....
Riceville township [3] (T. 141, R. 42)	260	130	.....
Richwood township	766	699	616
Runeberg township	565	392	404
Savannah township	181	178	.....
Shell Lake township	253	187	238
Silver Leaf township	390	324	397
Spring Creek township [3] (T. 142, R. 42)	201	74	.....
Spruce Grove township	507	413	416
Toad Lake township	332	345	260
Two Inlets township	206	181	207
Walworth township	436	376	500
White Earth township	1,118	830	.....
Wolf Lake township	468	329	151
White Earth Indian Reservation [3] (part of) (T. 141, Rs. 38, 39, 40, T. 142, Rs. 37, 38, 39, 40)	724	353	.....
Beltrami County	27,079	[4] 19,337	[4] 11,030
Alaska township	184	85	29
Angle township [4]	107	.....	.....
Battle township [4] (part of T. 152, R. 32)	142	348	21
Bandette township	138	73	36
Bandette village	960	897	.....
Beaver Dam township [4] (T. 159, R. 36)	85	5	.....
Bemidji city [4]	7,086	5,099	2,183
Bemidji township	457	383	295
Benville township	393	276	.....
Big Grass township [4] (T. 158, R. 38)	108	9	.....
Birch township	108	82	4
Birch Island township [4] (T. 155, R. 32)	62	4	.....
Blackduck township	410	232	121
Blackduck village	788	942	.....
Boone township [4] (T. 159, R. 31)	58	25	.....
Brook Lake township [4] (T. 146, R. 30)	205	47	.....
Buzzel township	386	354	172
Chilgren township	126	73	.....
Cormant township	239	249	21
Durand township	184	112	.....
Eckles township	275	278	245
Eland township	88	66	6
Eugene township [4] (T. 160, R. 34)	135	7	.....
Frohn township	370	300	207
Funkley village	56	59	.....
Grant Valley township	414	281	232
Guthrie township	115	148	59
Hagali township	204	105	72
Hamre township	191	116	.....
Hornet township	383	143	52
Jones township	219	116	97
Keil township [4] (T. 157, R. 31)	77	24	.....
Kelliher township	211	13	.....
Kelliher village	514	294	.....
Konig township [4] (T. 155, R. 30)	61	4	8
Lakewood township	172	83	11
Lammers township, including Solway village	360	200	268
Langor township	159	154	150
Lee township	212	134	.....
Liberty township	325	235	165
McDougald township	531	239	.....
Maple Ridge township	178	178	33
Meadowland township [4] (T. 158, R. 33)	89	2	.....
Minnie township	142	108	.....
Moose Lake township	176	96	45
Myhre township [4] (T. 161, R. 34)	242	100	.....
Nebish township	413	134	119
Norris township [4] (T. 159, R. 35)	56	12	.....
Northern township	324	205	114
Northwood township [4] (T. 157, R. 38)	91	55	.....
Obrien township [4] (T. 150, R. 32)	66	47	23
Pioneer township [4] (T. 157, R. 32)	46	1	.....
Port Hope township [4]	235	162	111
Potamo township [4] (T. 160, R. 33)	183	.....	.....
Prosper township [4] (T. 163, R. 33)	91	35	21
Quiring township	134	161	17
Rapid River township [4] (T. 159, R. 30)	81	37	.....
Red Lake township [4] (T. 155, R. 31)	117	25	.....
Redby village	93	92	.....
Roosevelt township	308	227	42
Rulien township [4] (T. 159, R. 32)	10	11	.....
Shooks township [4] (T. 151, R. 30)	147	53	2
Shotley township	237	205	3
Spooner township	186	133	.....
Spooner village	571	568	.....
Spruce Grove township	199	83	.....
Steenerson township	103	69	.....
Sugar Bush township [4] (T. 147, R. 31)	78	27	6
Summit township	233	109	58
Swiftwater township [4] (T. 158, R. 31)	122	51	.....
Taylor township	208	179	.....
Ten Lake township [4] (T. 146, R. 31)	268	121	.....
Tenstrike Center village	235	250	.....
Turtle Lake township	178	134	177
Turtle River township	187	127	100
Turtle River village	74	108	.....
Wabanica township	265	214	21
Walhalla township	175	86	.....
Waskish township [4] (T. 154, R. 30)	154	82	8
Wheeler township [4] (T. 162, R. 32)	108	53	4
Wilton village	176	215	.....
Winner township [4] (T. 158, R. 37)	30	.....	.....
Woodrow township [4] (T. 152, R. 31)	242	.....	.....
Yale township [4] (T. 158, R. 36)	49	.....	.....
Zippel township	111	72	6
Township 155, range 33	1	.....	.....
Township 155, range 35	26	7	.....
Township 156, range 30	8	2	.....
Township 156, range 34	(5)	2	.....
Township 156, range 35	59	2	.....
Township 157, range 30	20	.....	.....
Township 157, range 33	31	.....	.....
Township 157, range 34	11	.....	.....
Township 157, range 35	10	.....	.....
Township 157, range 36	8	.....	.....
Township 157, range 37	1	.....	.....
Township 158, range 30	49	20	.....
Township 158, range 32	74	.....	.....
Township 158, range 34	58	.....	.....
Township 158, range 35	1	.....	.....
Township 159, range 33	41	5	.....
Township 159, range 34	68	13	.....
Township 160, range 35	99	8	.....
Township 160, range 36	112	10	.....
American Island (T. 168, Rs. 33 and 34)	11	.....	.....
Brush Island (T. 168, R. 33)	3	.....	.....
Cornfield Island (T. 166, R. 34)	1	.....	.....
Flag Island (Tps. 167 and 168, R. 33)	5	.....	.....
Oak Island (T. 157, Rs. 32 and 33)	20	14	.....
Red Lake Indian Reservation [4] (part of)	1,603	1,228	1,450

[2] ANOKA.—Centerville village incorporated from part of Centerville township since 1910.

[3] BECKER.—Total for 1900 includes population (2,060) of Detroit village, taken to form Detroit city and Detroit township between 1900 and 1910. Pine Point, Riceville, and Spring Creek townships organized from unorganized territory *since 1910.* White Earth Indian Reservation returned as located in Becker and Mahnomen Counties in 1920, and as in Becker, Clearwater, and Mahnomen Counties in 1910 and 1900. Total population: 1,149 in 1920; 813 in 1910; 3,486 in 1900.

[4] BELTRAMI.—Total for 1910 includes population of Farley, Island Lake, and Nymore villages (918), annexed to Port Hope township, Red Lake Indian Reservation, and Bemidji city, respectively, since 1910; and of North West Angle (north and west of Lake of the Woods—27), taken to form Angle township since 1910. Total for 1900 includes population of territory taken to form Clearwater County (4,131) between 1900 and 1910; of part of Chippewa Indian Reservation (63), opened to settlement between 1900 and 1910; and of Garden Island (12), for which no population has since been reported. Beaver Dam, Big Grass, Birch Island, Boone, Brook Lake, Eugene, Keil, Konig, Meadowland, Myhre, Norris, Northwood, Obrien, Pioneer, Potamo, Prosper, Rapid River, Red Lake, Rulien, Shooks, Sugar Bush, Swiftwater, Ten Lake, Waskish, Wheeler, Winner, and Yale townships organized from unorganized territory since 1910. Woodrow township organized from part of Battle township since 1910. No population was reported in 1920 for township 156, range 34. Township 155, range 34, and township 158, ranges 31, 32, and 33, and Massacre Island (township 166, range 33), for which no population was reported at the census of 1920 and for which no returns were made at the censuses of 1910 and 1900, are not shown in this table. Red Lake Indian Reservation located in Beltrami and Clearwater Counties; total population: 1,862 in 1920; 1,429 in 1910; 1,450 in 1900.

TABLE 2.—POPULATION OF COUNTIES BY MINOR CIVIL DIVISIONS: 1920, 1910, AND 1900—Continued.

[Counties showing no totals for 1900 were organized between 1900 and 1910. For changes in township boundaries, etc., between 1910 and 1920, see footnotes; for those between 1900 and 1910, see Reports of the Thirteenth Census: 1910, Vol. II, Table 1, p. 964. For population of incorporated places, see Table 3.]

MINOR CIVIL DIVISION.	1920	1910	1900
Benton County	**14,073**	**11,615**	**9,912**
Alberta township	1,146	982	784
Foley village	837	710	172
Gilmanton township	1,141	1,023	1,110
Glendorado township	789	716	644
Graham township	683	590	474
Granite Ledge township	565	262	279
Langola township	448	495	507
Mayhew Lake township	818	904	877
Maywood township	1,040	838	669
Minden township	610	503	537
Rice village	315	262	232
Ronneby village	76	132	156
St. Cloud city [5] (wards 5 and 6)	1,733	1,180	913
St. George township	841	728	750
Sauk Rapids township, including part of Sartell village [5]	409	267	191
Sauk Rapids village	2,349	1,745	1,391
Watab township	273	268	226
Big Stone County	**9,766**	**9,367**	**8,731**
Akron township	531	558	695
Almond township	454	446	512
Artichoke township	487	462	524
Beardsley village	507	431	449
Big Stone township	409	371	374
Browns Valley township	439	452	320
Clinton village	512	384	346
Correll village	176	102	.....
Graceville township	267	266	341
Graceville village	1,022	987	856
Johnson village	100	192	.....
Malta township	305	293	355
Moonshine township	284	192	330
Odessa township	423	454	452
Odessa village	271	235	204
Ortonville city [6] (part of)	1,716	1,716	1,191
Ortonville township	158	168	176
Otrey township	353	245	379
Prior township	999	843	795
Toqua township, including Barry village	393	420	432
Blue Earth County	**31,477**	**29,337**	**32,263**
Amboy village	527	435	432
Beauford township	651	646	706
Butternut Valley township	612	611	661
Cambria township	394	328	303
Cerasco township	596	529	588
Danville township	631	632	661
Decoria township	719	762	994
Eagle Lake village	231	231	.....
Garden City township	828	751	918
Good Thunder village	464	419	505
Jamestown township	408	435	458
Judson township	781	712	695
Lake Crystal village	1,204	1,055	1,215
Le Ray township	738	849	1,437
Lime township	480	544	650
Lincoln township	467	471	586
Lyra township	615	665	794
McPherson township	552	616	1,114
Madison Lake village	359	335	300
Mankato city	12,469	10,365	10,599
Mankato township	1,207	1,220	1,367
Mapleton township	485	450	543
Mapleton village	857	809	1,008
Medo township	642	600	773
Pleasant Mound township	668	599	736
Rapidan township	977	1,118	1,075
St. Clair village	260	323	.....
Shelby township	706	676	819
South Bend township	517	568	620
Sterling township	589	556	663
Vernon Center township	560	568	712
Vernon Center village	283	289	311
Brown County	**22,421**	**20,134**	**19,787**
Albin township	679	662	629
Bashaw township	572	585	715
Burnstown township	631	596	591
Cobden village	108	87	.....
Comfrey village	533	238	.....
Cottonwood township	634	697	694
Eden township	738	709	771
Evan village	123	112	.....
Hanska village	412	310	.....
Home township	885	889	983
Lake Hanska township	707	692	942
Leavenworth township	570	546	578
Linden township	683	691	753
Milford township	637	673	713
Mulligan township	523	480	507
New Ulm city	6,746	5,648	5,403
North Star township	605	502	524

[5] BENTON.—For total population of St. Cloud city and Sartell village, see Table 3.
[6] BIG STONE.—For total population of Ortonville city, see Table 3.

MINOR CIVIL DIVISION.	1920	1910	1900
Brown County—Continued.			
Prairieville township	621	569	773
Sigel township	629	645	856
Sleepy Eye city	2,449	2,247	2,046
Springfield village	1,849	1,482	1,611
Stark township	586	580	604
Stately township	602	514	385
Carlton County	**19,391**	**[7] 17,558**	**[7] 10,419**
Atkinson township	509	275	239
Automba township [7] (T. 47, R. 21)	400	.....	.....
Barnum township	733	486	438
Barnum village	242	262	391
Besemann township	242	115	.....
Blackhoof township	533	328	.....
Carlton village	700	597	449
Clear Creek township [7] (T. 46, R. 17)	174	.....	.....
Cloquet city	5,127	7,031	3,072
Corona township [7] (part of T. 48, R. 19)	184	.....	.....
Cromwell village	164	143	.....
Eagle township	682	349	.....
Holyoke township [7]	299	221	.....
Kalavala township [7]	643	558	335
Knife Falls township [7]	1,437	486	760
Lakeview township	518	263	.....
Mahtowa township [7]	431	440	250
Moose Lake township [7]	536	811	567
Moose Lake village	571	526	384
Perch Lake township [7] (T. 49, R. 18)	296	.....	.....
Progress township [7] (T. 49, R. 19)	126	.....	.....
Red Clover township [7]	230	150	301
Scanlon village	383	572	.....
Silver township [7] (T. 46, R. 20)	804	.....	.....
Silver Brook township [7] (S. ½ T. 48, R. 16)	478	.....	.....
Skelton township	300	166	.....
Split Rock township [7]	362	476	385
Thomson township	1,463	1,126	498
Thomson village	103	169	207
Twin Lakes township	446	304	1,191
Wrenshall township [7]	275	755	.....
Carver County	**16,946**	**17,455**	**17,344**
Benton township	1,158	1,194	1,191
Benton village	46	42	33
Camden township, including Motordale village	1,345	1,323	1,533
Carver township, coextensive with Carver village	504	571	583
Chanhassen township [8]	1,194	1,368	1,219
Chanhassen village	129	164	175
Chaska city	1,966	2,050	2,155
Chaska township	173	166	169
Cologne village	383	390	238
Dahlgren township	973	1,051	1,117
Hancock township	451	488	580
Hollywood township	1,075	1,154	1,242
Laketown township [8]	952	1,180	1,109
Mayer village	144	161	.....
Norwood village	563	522	500
San Francisco township	504	564	610
Victoria village [8]	206	.....	.....
Waconia township	960	982	1,191
Waconia village	901	817	728
Watertown township	1,191	1,267	1,161
Watertown village	534	465	496
Young America township, including Hamburg village	1,259	1,235	1,202
Young America village	335	303	318
Cass County	**15,897**	**[9] 11,620**	**[9] 7,777**
Ansel township	108	65	32
Barclay township [9] (W. ½ T. 138, R. 29)	348	.....	.....
Becker township	276	241	246
Bena village	205	179	.....
Beulah township [9] (T. 139, R. 25)	49	71	17
Birch Lake township [9] (T. 140, R. 30), including Hackensack village	456	245	180
Blind Lake township [9] (T. 139, R. 28)	82	.....	.....
Boy Lake township [9] (T. 142, R. 28)	190	.....	.....
Boy River township [9] (T. 143, R. 27)	262	.....	.....
Bull Moose township [9] (T. 138, R. 31)	143	23	11
Bungo township	162	115	104
Byron township	291	250	328
Cass Lake village	2,109	2,011	546
Crooked Lake township [9] (T. 139, R. 26)	52	.....	.....

[7] CARLTON.—Total for 1910 includes population (955) of township 49, range 18, of parts of townships 48, ranges 17, 18, and 19, and of parts of townships 49, ranges 17 and 19, not returned separately in that year, organized since 1910. Total for 1900 includes population of Fond du Lac Indian Reservation (367), opened for settlement between 1900 and 1910. Automba township organized from part of Kalavala, Clear Creek from part of Holyoke, Corona from part of Mahtowa, Perch Lake from unorganized territory, Progress from unorganized territory and part of Red Clover township, Silver from parts of Moose Lake and Split Rock, and Silver Brook from part of Wrenshall, since 1910. Part of township 49, range 17, annexed to Knife Falls township since 1910.

[8] CARVER.—Victoria village incorporated from parts of Chanhassen and Laketown townships since 1910.

[9] CASS.—For footnote, see following page.

TABLE 2.—POPULATION OF COUNTIES BY MINOR CIVIL DIVISIONS: 1920, 1910, AND 1900—Continued.

[Counties showing no totals for 1900 were organized between 1900 and 1910. For changes in township boundaries, etc., between 1910 and 1920, see footnotes; for those between 1900 and 1910, see Reports of the Thirteenth Census: 1910, Vol. II, Table 1, p. 964. For population of incorporated places, see Table 3.]

MINOR CIVIL DIVISION.	1920	1910	1900
Cass County—Continued.			
Deerfield township	109	75	44
Federal Dam village [9]	332	.....	.....
Gould township [9] (T. 143, R. 28)	177	151	41
Hiram township	149	78	34
Home Brook township	309	211	231
Inquadona township [9] (T. 141, R. 27)	150	52	5
Kego township [9] (T. 141, R. 28)	230	99	.....
Leech Lake township [9] (T. 143, R. 31 and part of T. 143, R. 30)	215	85	.....
Lima township [9] (T. 141, R. 25)	108	95	2
Loon Lake township	210	134	100
McKinley township	252	121	126
Maple township	367	257	183
Mav township	716	532	541
Meadow Brook township	183	159	206
Moose Lake township	145	123	98
Pike Bay township [9] (T. 145, R. 31)	245	.....	.....
Pillager village	354	216	.....
Pine Lake township [9] (T. 141, R. 29)	121	64	.....
Pine River township [9] (T. 138, R. 30)	373	380	150
Pine River village	442	329	.....
Ponto Lake township	136	93	72
Poplar township	273	240	248
Powers township, including Backus village	477	370	35
Remer township [9]	191	141	4
Remer village [9]	290	.....	.....
Rogers township [9] (T. 142, R. 27)	125	77	5
Salem township [9] (T. 143, R. 26)	170	26	15
Shingobee township [9] (Tps. 141 and 142, R. 31)	761	126	72
Slater township [9] (T. 142, R. 26)	173	94	7
Smoky Hollow township	129	140	13
Sylvan township [9] (parts of T. 133, Rs. 29 and 30)	390	292	429
Thunder Lake township [9] (T. 140, R. 26)	70	88	2
Trelipe township [9] (Tps. 139 and 140, R. 27)	97	7	1
Turtle Lake township [9] (Tps. 141 and 142, R. 30)	198	91	12
Wabedo township [9] (T. 140, R. 28)	73	96	14
Wahnena township	46	153	52
Walden township [9] (T. 137, R. 30)	360	347	388
Walker village	785	917	500
Wilkinson township [9] (T. 144, R. 31)	237	17	.....
Wilson township [9] (W. ½ T. 137, R. 29)	273	.....	.....
Woodrow township [9] (T. 140, R. 29)	111	.....	.....
W. ½ township 134, range 29	119	53	.....
Township 134, range 30	138	81	128
Township 142, range 25	12	7	37
Township 143, range 30 (part of)	2	.....	.....
Township 144, range 26	112	20	18
Township 144, range 27	17	.....	.....
Township 144, range 28	11	107	61
Township 144, range 29	47	.....	.....
Township 144, range 30	15	.....	.....
Township 145, range 27	2	.....	.....
Township 145, range 28	1	.....	.....
Township 145, range 29	72	.....	.....
Township 145, range 30	22	.....	.....
Township 146, range 27	20	.....	.....
Township 146, range 29 (part of)	22	.....	.....
Chippewa County	**15,720**	**13,458**	**12,499**
Big Bend township	709	667	622
Clara City village	750	587	465
Crate township	499	440	510
Grace township	396	314	364
Granite Falls city [10] (part of)	360	375	266
Granite Falls township	512	451	536
Havelock township	527	482	500
Kragero township	548	635	697
Leenthrop township	566	578	613
Lone Tree township	508	466	504
Louriston township	484	452	500
Mandt township	639	550	646
Maynard village	536	386	245
Milan village	590	468	396
Montevideo city	4,419	3,056	2,146
Rheiderland township	480	499	492
Rosewood township	582	579	631
Sparta township	983	919	820
Stoneham township	486	447	520
Tunsberg township	524	571	559
Watson village	215	152	167
Woods township	407	384	300

[9] CASS.—Totals for 1910 and 1900 include population of part of Chippewa Indian Reservation (1,011 in 1910; 1,139 in 1900) and of Leech Lake Indian Reservation (665 in 1910; 1,001 in 1900), lands allotted to Indians since 1910. Total for 1900 also includes population of Lothrop village (38), disincorporated between 1900 and 1910; and of White Oak Point Indian Reservation (241), opened to settlement between 1900 and 1910. Barclay township organized from part of Pine River township, Blind Lake from part of Wabedo, Boy River from part of Gould, Crooked Lake from part of Beulah, Wilson from part of Walden, and Woodrow from part of Birch Lake, since 1910. Federal Dam village and Boy Lake, Bull Moose, Inquadona, Kego, Leech Lake, Lima, Pike Bay, Pine Lake, Rogers, Salem, Shingobee, Slater, Sylvan, Turtle Lake, and Wilkinson townships organized from unorganized territory since 1910. Trelipe township organized from part of Thunder Lake (name changed from Island Lake) and unorganized territory since 1910. Remer village incorporated from part of Remer township since 1910. Townships 143, range 29, 145, range 26, and Bear Island, for which no population was reported at the census of 1920 and for which no returns were made at the censuses of 1910 and 1900, are not shown in this table.

[10] CHIPPEWA.—For total population of Granite Falls city, see Table 3.

MINOR CIVIL DIVISION.	1920	1910	1900
Chisago County	**14,445**	**13,537**	**13,248**
Amador township	752	656	595
Branch township	662	643	.....
Center City village	285	252	.....
Chisago City village	422	276	.....
Chisago Lake township	1,632	1,589	1,728
Fish Lake township	961	1,032	1,104
Franconia township	775	829	941
Harris village	672	673	710
Lent township	674	603	453
Lindstrom village	523	522	385
Nessel township	1,103	1,131	1,288
North Branch village	742	642	1,211
Rush City village	971	964	987
Rushseba township	792	658	773
Shafer township	927	862	896
Sunrise township	1,019	939	890
Taylors Falls village	570	454	535
Wyoming township	710	605	752
Wyoming village	253	207	.....
Clay County	**21,780**	**19,640**	**17,942**
Alliance township	465	453	401
Barnesville city	1,564	1,353	1,326
Barnesville township	241	201	275
Cromwell township	413	428	376
Dilworth village [11]	882	.....	.....
Eglon township	599	584	659
Elkton township	322	375	269
Elmwood township	636	592	520
Felton township	216	164	355
Felton village	184	149	.....
Flowing township	167	115	200
Georgetown township	268	273	600
Georgetown village	136	182	.....
Glyndon township	341	400	243
Glyndon village	382	295	250
Goose Prairie township [11]	496	602	474
Hagen township	284	242	376
Hawley township	424	400	373
Hawley village	939	800	536
Highland Grove township [11]	692	629	724
Hitterdal village [11]	204	.....	.....
Holy Cross township	501	515	426
Humboldt township	327	335	303
Keene township	346	326	359
Kragnes township	348	414	432
Kurtz township	322	279	268
Moland township	400	375	388
Moorhead city	5,720	4,840	3,730
Moorhead township [11]	221	802	226
Morken township	304	256	327
Oakport township	306	281	276
Parke township	571	616	676
Riverton township	235	196	238
Skree township	338	344	449
Spring Prairie township	264	261	283
Tansem township	574	599	616
Ulen township	383	392	447
Ulen village	590	488	317
Viding township	175	129	224
Clearwater County	**8,569**	**[12] 6,870**	.....
Bagley village	814	801	.....
Bear Creek township	228	215	.....
Clearbrook village [12]	310	.....	.....
Clover township [12] (part of T. 150, R. 36)	91	41	.....
Copley township	308	318	.....
Dudley township	384	273	.....
Eddy township	671	580	.....
Falk township [12] (Tps. 143, 144, 145, and 146, R. 38)	197	.....	.....
Gonvick village [12]	276	.....	.....
Greenwood township	223	175	.....
Hangaard township	98	110	.....
Holst township	448	390	.....
Itasca township, including Mallard village	269	213	.....
Leon township [12]	597	547	.....
Minerva township	168	114	.....
Moose Creek township	227	162	.....
Nora township	354	297	.....
Pine Lake township [12]	641	645	.....
Popple township	408	403	.....
Rice township	221	116	.....
Shevlin township	348	223	.....
Shevlin village	184	172	.....
Sinclair township	384	309	.....

[11] CLAY.—Dilworth village incorporated from part of Moorhead township, and Hitterdal village from parts of Goose Prairie and Highland Grove townships, since 1910.

[12] CLEARWATER.—Total for 1910 includes population (74) of part of White Earth Indian Reservation, returned in 1920 as located wholly in Becker and Mahnomen Counties. Clearbrook village incorporated from part of Leon township, and Gonvick village from part of Pine Lake township, since 1910. Clover township organized from unorganized territory, and Falk township from part of White Earth Indian Reservation, since 1910. For total population of Red Lake Indian Reservation, see footnote for Beltrami County.

TABLE 2.—POPULATION OF COUNTIES BY MINOR CIVIL DIVISIONS: 1920, 1910, AND 1900—Continued.

[Counties showing no totals for 1900 were organized between 1900 and 1910. For changes in township boundaries, etc., between 1910 and 1920, see footnotes; for those between 1900 and 1910, see Reports of the Thirteenth Census: 1910, Vol. II, Table 1, p. 981. For population of incorporated places, see Table 3.]

MINOR CIVIL DIVISION.	1920	1910	1900
Clearwater County—Continued.			
Winsor township	434	336	.....
Township 143, range 36	13	62	.....
Township 143, range 37	14	42	.....
Red Lake Indian Reservation [12] (part of)	259	201	.....
Cook County	1,841	1,336	[13] 810
Colvill township	125	122	.....
Grand Marais township	127	95	308
Grand Marais village	443	355	.....
Hovland township	164	130	72
Lutsen township	126	75	.....
Maple Hill township	190	150	126
Rosebush township	182	125	.....
Schroeder township	118	64	.....
Tofte township	106	121	179
Fractional township 63, R. 6 E	149	85	4
Fractional township 64, R. 5 E	112	12	.....
Fractional township 64, R. 6 E	(12)	(12)	10
Fractional township 64, R. 7 E	(12)	2	3
Cottonwood County	14,570	12,651	12,069
Amboy township	515	437	489
Amo township	444	395	385
Ann township	520	433	500
Bingham Lake village	273	285	311
Carson township	780	672	623
Dale township	572	433	455
Delton township	439	371	360
Germantown township	589	522	512
Great Bend township	498	444	435
Highwater township	585	591	627
Jeffers village	393	227	.....
Lakeside township	420	449	392
Midway township	653	658	607
Mountain Lake township	578	512	561
Mountain Lake village	1,309	1,081	959
Rose Hill township	539	510	535
Selma township	560	530	427
Southbrook township	368	303	350
Springfield township	336	332	361
Storden township	815	650	548
Westbrook township	607	579	682
Westbrook village	654	429	.....
Windom village	2,123	1,749	1,944
Crow Wing County	24,566	18,861	14,250
Allen township	89	71	32
Baxter township	100	98	104
Bay Lake township	238	228	255
Brainerd city [14]	9,561	3,526	7,524
Crosby village [14]	3,500	.....	.....
Crow Wing township	326	331	291
Cuyuna village [14]	417	.....	.....
Daggett Brook township	306	238	477
Dean Lake township	139	117	100
Deerwood township	455	456	493
Deerwood village	532	586	.....
Brady township	183	207	70
Fairfield township	81	81	66
Fort Ripley township	289	310	352
Garrison township	363	279	301
Ideal township	137	154	150
Irondale township [14] (T. 46, R. 29, and part of frac. T. 46, R. 30), including Riverton village [14]	1,013	434	275
Ironton village [14]	1,165	.....	.....
Jenkins township, including Jenkins village	247	257	164
Lake Edwards township	310	216	181
Little Pine township	108	97	8
Long Lake township	562	565	524
Manganese village [14]	183	.....	.....
Maple Grove township	242	185	268
Mission township [14] (frac. T. 136, R. 27)	175	144	108
Nokay Lake township	280	315	329
Oak Lawn township [14]	423	422	344
Pelican township	153	130	88
Perry Lake township	98	111	88
Platte Lake township	97	56	.....
Rabbit Lake township	280	627	240
Roosevelt township	98	76	.....
Ross Lake township	75	111	40
St. Mathias township	420	337	439
Sibley township, including Pequot village	621	375	192
Crow Wing County—Continued.			
Smiley township	129	63	110
Timothy township [14] (T. 138, R. 28, and E. ½ T. 138, R. 29)	188	134	24
Trommald village [14]	301	.....	.....
Watertown township	100	131	149
Wolford township [14] (frac. T. 47, Rs. 29 and 30)	155	.....	.....
Fractional township 134, range 27	15	11	.....
Township 134, range 28	190	185	286
E. ½ township 134, range 29	98	70	121
Fractional township 135, range 27	108	127	84
Dakota County	28,967	25,171	21,783
Burnsville township	419	385	388
Castle Rock township	691	632	651
Douglas township	581	616	601
Egan township	857	599	606
Empire township	546	456	457
Eureka township	712	720	590
Farmington village	1,449	1,024	753
Greenvale township	620	591	744
Hampton township	578	625	604
Hampton village	246	190	196
Hastings city	4,571	3,983	3,811
Invergrove township	1,210	1,184	1,403
Invergrove village	363	200	.....
Lakeville township	744	841	808
Lakeville village	474	385	373
Lebanon township	361	292	298
Marshan township	495	469	484
Mendota township	757	823	813
Mendota village	193	245	289
New Trier village	122	144	126
Nininger township	256	242	300
Randolph township	138	214	202
Randolph village	170	182	.....
Ravenna township	258	314	289
Rosemount township	599	682	635
Rosemount village	310	238	182
Sciota township	246	254	247
South St. Paul city	6,860	4,510	2,235
Vermillion township, including Vermillion village	791	900	830
Waterford township	288	282	328
West St. Paul city	2,962	2,660	1,830
Dodge County	12,552	12,094	13,140
Ashland township	544	580	671
Canisteo township	709	726	880
Claremont township	535	576	666
Claremont village	334	275	317
Concord township	777	881	980
Dodge Center village	921	957	949
Ellington township	606	646	654
Hayfield township	617	586	666
Hayfield village	799	586	480
Kasson village	1,150	932	1,112
Mantorville township	685	653	509
Mantorville village	381	410	502
Milton township	1,036	975	1,095
Ripley township	413	395	436
Vernon township	835	848	939
Wasioja township	907	855	1,033
West Concord village	704	584	635
Westfield township	619	649	696
Douglas County	19,039	17,669	17,944
Alexandria city	3,388	3,001	2,681
Alexandria township	796	678	672
Belle River township	706	719	802
Brandon township	619	632	675
Brandon village	292	276	272
Carlos township	635	557	507
Carlos village	208	167	.....
Evansville township	479	474	599
Evansville village	427	389	439
Forada village	92	66	.....
Garfield village	176	160	.....
Holmes City township	740	682	761
Hudson township	528	492	551
Ida township	719	729	910
Kensington village	252	244	207
La Grand township	866	850	850
Lake Mary township	593	610	709
Leaf Valley township	704	674	672
Lund township	614	634	697
Millerville township	573	552	600
Millerville village	152	150	.....
Miltona township	590	417	399
Moe township	712	689	763
Nelson village	159	157	.....
Orange township	438	418	457
Osakis township	636	623	708
Osakis village (part of)	1,140	924	615
Solem township	536	590	692
Spruce Hill township	694	602	673
Urness township	575	513	619

[12] CLEARWATER.—For footnote, see preceding page.

[13] COOK.—Total for 1900 includes population (108) of Grand Portage (Pigeon River) Indian Reservation, opened to settlement between 1900 and 1910. Fractional township 64, range 6 east, was not returned separately in 1920 and had no population reported in 1910. Fractional township 64, range 7 east, not returned separately in 1920.

[14] CROW WING.—Part of Oak Lawn township annexed to Brainerd city since 1910. Crosby, Cuyuna, Ironton, and Riverton villages incorporated, and Wolford township organized, from old Klondyke township since 1910. Name of Irondale township changed from Klondyke since 1910. Manganese village incorporated from part of Wolford township, and Trommald village from parts of old Klondyke and Wolford townships, since 1910. Mission and Timothy townships organized from unorganized territory since 1910.

TABLE 2.—POPULATION OF COUNTIES BY MINOR CIVIL DIVISIONS: 1920, 1910, AND 1900—Continued.

[Counties showing no totals for 1900 were organized between 1900 and 1910. For changes in township boundaries, etc., between 1910 and 1920, see footnotes; for those between 1900 and 1910, see Reports of the Thirteenth Census: 1910, Vol. II, Table 1, p. 964. For population of incorporated places, see Table 3.]

MINOR CIVIL DIVISION.	1920	1910	1900
Faribault County	**20,998**	**19,949**	**22,055**
Barber township	519	529	576
Blue Earth city	2,568	2,319	2,900
Blue Earth City township	572	673	643
Brush Creek township	651	* 651	746
Clark township, including Wells village	2,494	2,303	2,711
Delavan township, including Delavan village	881	852	934
Dunbar township	573	534	657
Elmore township, including Elmore village	1,425	1,413	1,588
Emerald township	666	679	794
Foster township	568	585	747
Jo. Daviess township	647	593	551
Kiester township, including Kiester village	986	931	896
Lura township, including Easton village	818	769	802
Minnesota Lake township, including Minnesota Lake village	930	918	1,077
Pilot Grove township	557	487	544
Prescott township	566	579	624
Rome township, including Frost village	829	827	780
Seely township, including Bricelyn village	1,256	1,039	890
Verona township,[15] exclusive of part of Winnebago City village	663	606	674
Walnut Lake township	566	505	581
Walters village	116	103	.....
Winnebago City township,[15] exclusive of part of Winnebago City village	506	450	524
Winnebago City village,[15] in Verona and Winnebago City townships	1,641	1,554	1,816
Fillmore County	**25,330**	**25,880**	**28,238**
Amherst township	782	745	787
Arendahl township	704	720	821
Beaver township	532	592	651
Bloomfield township, including Ostrander village	820	866	984
Bristol township	866	760	865
Canton township	1,006	904	1,115
Canton village	365	345	312
Carimona township	453	617	708
Carrolton township	622	630	734
Chatfield city [16] (part of)	987	875	1,038
Chatfield township	552	582	673
Fillmore township	662	749	874
Forestville township	647	647	786
Fountain township	528	627	675
Fountain village	346	321	294
Harmony township	609	708	726
Harmony village	718	655	517
Holt township	662	695	777
Jordan township	632	681	818
Lanesboro village	1,015	987	1,102
Mabel village	550	549	494
Newburg township	673	811	814
Norway township	821	908	988
Peterson village	291	266	.....
Pilot Mound township	630	668	796
Preble township	696	674	723
Preston township	553	592	703
Preston village	1,227	1,193	1,278
Rushford city	1,142	1,011	1,062
Rushford village	663	686	1,064
Spring Valley township	653	756	900
Spring Valley village	1,871	1,817	1,770
Sumner township	689	638	821
Whalan village	142	121	134
Wykoff village	482	456	495
York township	739	828	930
Freeborn County	**24,692**	**22,282**	**21,838**
Albert Lea city	8,056	6,192	4,500
Albert Lea township	1,315	1,202	1,138
Alden township	713	669	642
Alden village	530	544	636
Bancroft township	830	970	1,024
Bath township	911	885	894
Carlston township	643	668	641
Emmons village	207	223	179
Freeborn township	815	809	842
Freeman township	681	688	763
Geneva township	445	458	535
Geneva village	207	140	218
Glenville village	379	368	361
Hartland township	686	640	654
Hartland village	229	227	317
Hayward township	778	720	835
London township	838	769	783
Manchester township	847	775	780
Mansfield township	680	599	666
Moscow township	718	632	745
Newry township	684	713	723
Nunda township	665	652	725
Oakland township	584	608	722
Pickerel Lake township	720	693	798
Riceland township	667	705	747
Shell Rock township	724	724	980

[14] FARIBAULT.—Winnebago City village not returned by townships in 1920; total population of Verona and Winnebago City townships can not, therefore, be shown separately.

[15] FILLMORE.—For total population of Chatfield city, see Table 3.

MINOR CIVIL DIVISION.	1920	1910	1900
Goodhue County	**30,799**	**31,637**	**31,137**
Belle Creek township	716	794	928
Belvidere township	828	753	883
Burnside township	505	550	610
Cannon Falls city	1,315	1,335	1,239
Cannon Falls township	810	725	822
Central Point township	133	159	147
Cherry Grove township	801	817	855
Dennison village	218	184	.....
Featherstone township	661	756	846
Florence township	718	734	824
Goodhue township	888	998	1,046
Goodhue village	398	408	241
Hay Creek township	609	773	868
Holden township	856	939	910
Kenyon township	746	746	838
Kenyon village	1,362	1,237	1,202
Leon township	877	840	1,089
Minneola township [17]	951	1,025	1,019
Pine Island township	627	665	691
Pine Island village	934	834	832
Red Wing city	8,637	9,048	7,525
Roscoe township	930	909	1,012
Stanton township	525	554	517
Vasa township	974	1,055	1,088
Waconia township	101	130	126
Wanamingo township [17]	883	1,087	1,157
Wanamingo village [17]	350	.....	.....
Warsaw township	844	917	981
Welch township	626	704	796
Zumbrota township	651	773	926
Zumbrota village	1,265	1,138	1,119
Grant County	**9,788**	**9,114**	**8,935**
Ashby village	388	334	279
Barrett village	358	278	237
Delaware township	326	293	307
Elbow Lake township	400	410	473
Elbow Lake village	867	776	625
Elk Lake township	511	470	476
Erdahl township	607	670	595
Gorton township	249	217	318
Herman village	630	604	550
Hoffman village	475	391	270
Land township	461	479	617
Lawrence township	325	281	273
Lien township	450	426	538
Logan township	297	246	214
Macsville township	301	286	253
Norcross village	195	177	.....
North Ottawa township	296	322	321
Pelican Lake township	468	469	506
Pomme de Terre township	507	458	529
Roseville township	363	351	459
Sanford township	495	475	506
Stony Brook township	549	527	609
Wendell village	270	175	.....
Hennepin County	**415,419**	**[18] 333,480**	**[18] 228,840**
Bloomington township	1,330	1,161	1,085
Brooklyn township [18]	948	1,268	1,232
Brooklyn Center village [18]	788	.....	.....
Champlin township	583	579	653
Corcoran township	1,212	1,235	1,338
Crystal village [18]	814	.....	.....
Dayton township	744	778	1,138
Dayton village [18] (part of)	288	343	.....
Deephaven village	238	234	.....
Eden Prairie township	983	974	827
Edina village	1,833	1,191	749
Excelsior township	944	898	881
Excelsior village	799	1,015	717
Golden Valley village	830	662	680
Greenwood township [18]	711	733	780
Hanover village [18] (part of)	41	107	89
Hassan township [18]	742	895	846
Independence township [18]	1,269	1,427	1,368
Long Lake village	148	161	.....
Maple Grove township	1,083	1,211	1,237
Maple Plain village [18]	273	.....	.....
Medina township	942	945	990
Minneapolis city	380,582	301,408	202,718
Minnetonka township	2,298	1,538	1,083
Minnetonka Beach village	94	166	101
Minnetrista township [18]	1,146	[18] 1,456	1,283
Mound village [18]	393	.....	.....
Orono township [18]	1,159	1,311	1,086

[17] GOODHUE.—Wanamingo village incorporated from Minneola and Wanamingo townships since 1910.

[18] HENNEPIN.—Totals for 1910 and 1900 include population (966 and 750, respectively) of Crystal Lake township, taken to form Crystal village and part of Brooklyn Center village since 1910. Total for 1900 also includes population (1,537) of Richfield township, incorporated as Richfield village between 1900 and 1910. Villages incorporated since 1910: Brooklyn Center from parts of Brooklyn and Crystal Lake townships; Maple Plain from part of Independence township; Mound from part of Orono township; Rogers from part of Hassan township. Part of Greenwood township annexed to Rockford village (comprising that part of the village in Hennepin County), since 1910. St. Bonifacius village made independent of Minnetrista township since 1910. For total population of Dayton, Hanover, and Rockford villages, see Table 3.

TABLE 2.—POPULATION OF COUNTIES BY MINOR CIVIL DIVISIONS: 1920, 1910, AND 1900—Continued.

[Counties showing no totals for 1900 were organized between 1900 and 1910. For changes in township boundaries, etc., between 1910 and 1920, see footnotes; for those between 1900 and 1910, see Reports of the Thirteenth Census: 1910, Vol. II, Table 1, p. 964. For population of incorporated places, see Table 3.]

MINOR CIVIL DIVISION.	1920	1910	1900
Hennepin County—Continued.			
Osseo village	433	390	346
Plymouth township	1,275	1,221	1,164
Richfield village [18]	2,411	2,673	.....
Robbinsdale village	1,369	765	520
Rockford village [18] (part of)	7	.....	.....
Rogers village [18]	190	.....	.....
St. Anthony township	134	100	93
St. Bonifacius village [18]	332	275	.....
St. Louis Park village	2,281	1,743	1,325
Tonka Bay village	84	107	.....
Wayzata village	633	492	276
West Minneapolis village	3,055	3,022	1,618
Houston County	**14,013**	**14,237**	**15,400**
Black Hammer township	750	766	783
Brownsville township, including Brownsville village	774	815	977
Caledonia township	652	725	867
Caledonia village	1,570	1,372	1,175
Crooked Creek township	403	442	582
Hokah township, including Hokah village	712	706	938
Houston township	535	646	644
Houston village	778	700	542
Jefferson township	343	380	395
La Crescent township	424	381	842
La Crescent village	367	372	.....
Mayville township	544	577	610
Money Creek township	610	682	716
Mound Prairie township	664	731	776
Sheldon township	587	658	728
Spring Grove township	818	913	983
Spring Grove village	753	620	491
Union township	380	426	523
Wilmington township	849	918	1,092
Winnebago township	680	722	856
Yucatan township	730	745	830
Hubbard County	**10,136**	[19] **9,831**	[19] **8,578**
Akeley township [19]	480	2,574	1,118
Akeley village [19]	855	.....	.....
Arago township	193	135	286
Badoura township	281	165	229
Clay township	44	58	.....
Clover township	99	61	.....
Crow Wing Lake township	157	156	187
Farden township	255	215	141
Farris village	84	143	137
Fern township	234	212	181
Guthrie township	238	83	72
Hart Lake township	358	190	73
Helga township [19]	322	166	62
Hendrickson township	174	149	3
Henrietta township	467	369	307
Hubbard township	500	424	549
Lake Alice township	64	62	.....
Lake Emma township	232	216	167
Lake George township	140	117	32
Lake Hattie township	138	68	.....
Lake Port township	249	109	59
Laporte village	216	140	.....
Mantrap township	253	169	69
Nevis township	400	284	221
Nevis village	412	238	.....
Park Rapids village	1,603	1,801	1,313
Rockwood township	236	198	156
Schoolcraft township	86	79	84
Straight River township	403	342	373
Thorpe township	85	110	.....
Todd township	408	347	376
White Oak township	463	247	264
Township 142, range 32 (Steamboat River)	17	21	16
Isanti County	**13,278**	**12,615**	**11,675**
Athens township	647	597	601
Bradford township	754	775	658
Braham village	511	406	.....
Cambridge township	1,145	1,180	1,295
Cambridge village	1,080	900	737
Dalbo township	825	707	904
Isanti township	1,050	1,136	1,161
Isanti village	411	316	.....
Maple Ridge township	993	983	1,015
North Branch township	1,028	1,090	1,133
Oxford township	433	437	372
Spencer Brook township	730	510	500
Springvale township	831	780	747
Stanchfield township	1,119	1,005	1,175
Stanford township	825	817	729
Wyanett township	896	1,026	942

[18] HENNEPIN.—For footnote, see preceding page.

[19] HUBBARD.—Totals for 1910 and 1900 include population (49 and 94, respectively) of Nary village, annexed to Helga township since 1910. Total for 1910 also includes population (124) of part of Chippewa Indian Reservation, lands allotted to Indians since 1910. Akeley village incorporated from part of Akeley township since 1910.

MINOR CIVIL DIVISION.	1920	1910	1900
Itasca County	**23,876**	**17,208**	[20] **4,573**
Alvwood township	125	95	8
Arbo township	100	61	62
Ardenhurst township	175	121	7
Balsam township	318	195	115
Bass Brook township, including Cohasset village	685	492	241
Bass Lake township	143	73	56
Bearville township	126	136	.....
Bigfork township, including Bigfork village	409	299	.....
Blackberry township	223	167	68
Bowstring township [20] (T. 147, R. 25)	159	.....	.....
Carpenter township (T. 62, Rs. 22, 23, and 24)	200	[2] 235	.....
Deer River township [20]	349	264	137
Deer River village	1,044	900	251
Feeley township	375	292	42
Good Hope township	216	76	.....
Goodland township	308	188	64
Grand Rapids township, including La Prairie village	236	209	207
Grand Rapids village	2,914	2,230	1,428
Grattan township	81	23	.....
Greenway township [20] (T. 56, R. 23), including Calumet and Marble villages	1,277	1,184	68
Harris township	256	95	17
Iron Range township [20], including Bovey, Coleraine, and Taconite villages	3,258	3,089	34
Kinghurst township [20]	107	88	9
Lake Jessie township [20] (T. 148, R. 25)	306	214	41
Lone Pine township [20] (T. 56, R. 22)	208	.....	.....
Marcell township [20] (T. 59, Rs. 26 and 27)	222	202	33
Moose Park township	168	31	11
Morse township [20] (parts of Tps. 144 and 145, R. 25)	316	290	.....
Nashwauk township, including Keewatin and Nashwauk villages	4,471	2,930	57
Nore township	279	149	3
Oteneagen township [20] (T. 146, R. 25)	171	40	.....
Sago township	200	167	32
Sand Lake township [20] (T. 148, R. 26)	239	68	.....
Spang township [20] (T. 53, R. 26)	74	24	.....
Stokes township [20] (T. 60, Rs. 26 and 27)	135	.....	.....
Third River township	69	60	27
Trout Lake township	464	336	93
Wawina township [20] (T. 53, R. 22)	394	183	61
Wirt township	231	102	11
Zemple village [20]	284	.....	.....
Township 53, range 24	147	75	18
Township 53, range 25	15	13	1
Township 54, range 26	21	8	28
Township 54, range 27	6	50	.....
Township 55, range 23	161	65	.....
Township 55, range 27	207	42	20
S. ½ fractional township 56, range 27	42	23	.....
Township 57, range 26	42	38	46
Township 58, range 22	95	20	47
Township 58, range 23	58	11	9
Township 58, range 26	(20)	(20)	57
Township 58, range 27	77	4	29
Township 59, range 22	77	23	22
Township 59, range 23	28	14	85
Township 59, range 24	2	9	58
Township 59, range 25	8	(20)	7
Township 60, range 23	27	6	.....
Township 60, range 24	8	(20)	19
Township 60, range 25	34	7	7
Township 61, range 23	4	7	.....
Township 61, range 24	1	.....	.....
Township 61, range 25	26	27	.....
Township 62, range 23	339	73	.....
Township 62, range 26	174	57	.....
Fractional township 62, range 27	3	.....	.....
Township 143, range 25 (part of)	110	25	3
Township 144, range 26 (part of)	100	25	.....
Township 145, range 26 (part of)	187	20	.....
Township 145, range 27 (part of)	1	.....	.....
Township 146, range 26	121	197	.....
Township 146, range 27 (part of)	25	2	.....
Township 146, range 28 (part of)	4	.....	.....
Township 146, range 29 (part of)	15	20	.....
Township 147, range 26 [20]	159	.....	.....
Township 147, range 27	13	19	.....
Township 147, range 28	4	23	.....
Township 147, range 29	15	11	.....
Township 148, range 27	205	195	.....

[20] ITASCA.—Total for 1900 includes population (827) of townships and part of Boise Fort Indian Reservation taken to form Koochiching County between 1900 and 1910; and population of Winnibigoshish and Cass Lake Indian Reservation (521) and of part of Chippewa Indian Reservation (80), opened to settlement between 1900 and 1910. Population shown for Carpenter township for 1910 includes that of townships 62, ranges 23 and 24, returned separately from Carpenter in that year but since annexed. Townships organized since 1910: Bowstring from part of Lake Jessie; Lone Pine from part of Greenway; Morse from part of Oteneagen; Stokes from part of Marcell; Oteneagen, Spang, and Wawina from unorganized territory. Zemple village incorporated from part of Deer River township since 1910. Holman village annexed to Iron Range township since 1910. Name of Kinghurst township changed from Popple since 1910. Township 147, range 26, detached from Sand Lake township since 1910. No population for 1920 or 1910 was reported for township 58, range 26. No population for 1910 was reported for township 59, range 25, or township 60, range 24. Township 53, range 27, for which no population was reported in the census of 1920 and which was not returned at the censuses of 1910 and 1900, is not shown in this table.

TABLE 2.—POPULATION OF COUNTIES BY MINOR CIVIL DIVISIONS: 1920, 1910, AND 1900—Continued.

[Counties showing no totals for 1900 were organized between 1900 and 1910. For changes in township boundaries, etc., between 1910 and 1920, see footnotes; for those between 1900 and 1910, see Reports of the Thirteenth Census: 1910, Vol. II, Table 1, p. 964. For population of incorporated places, see Table 3.]

MINOR CIVIL DIVISION.	1920	1910	1900
Jackson County	**15,955**	**14,491**	**14,793**
Alba township	414	397	411
Alpha village	261	223	209
Belmont township	635	633	714
Christiana township	588	543	560
Delafield township	556	474	453
Des Moines township	607	638	688
Enterprise township	521	531	520
Ewington township	575	477	478
Heron Lake township	686	649	589
Heron Lake village	922	803	928
Hunter township	597	564	572
Jackson village	2,144	1,907	1,756
Kimball township	531	513	597
La Crosse township	455	442	517
Lakefield village	1,346	924	862
Middleton township	560	580	570
Minneota township	530	508	506
Petersburg township	688	682	773
Rost township	561	523	491
Round Lake township	537	494	513
Sioux Valley township	553	519	593
Weimar township	433	399	419
West Heron Lake township	677	430	375
Wilder village	91	95	174
Wisconsin township	477	543	525
Kanabec County	**9,086**	**6,481**	**4,614**
Ann Lake township	209	79	.....
Arthur township	633	548	478
Brunswick township	1,065	924	766
Comfort township	858	825	630
Ford township [21]	92	.....	.....
Grass Lake township	936	805	771
Grasston village	239	189	.....
Hay Brook township [21]	108	.....	.....
Hillman township [21]	247	134	124
Kanabec township [21]	467	[21] 117	155
Knife Lake township	582	469	436
Kroschel township	240	179	141
Mora village	1,006	892	785
Ogilvie village [21]	436	270	.....
Peace township [21]	275	199	63
Pomroy township	462	226	.....
South Fork township	695	319	160
Whited township	536	286	105
Kandiyohi County	**22,060**	**18,969**	**18,416**
Arotander township	733	704	741
Atwater village	735	600	588
Burbank township	515	491	504
Colfax township	489	471	485
Dovre township	607	582	600
East Lake Lillian township	447	508	485
Edwards township [22]	430	[22] 317	[22] 342
Fahlun township	411	360	420
Gennessee township	523	550	629
Green Lake township	526	600	870
Harrison township	519	528	585
Holland township	755	685	607
Irving township	700	635	717
Kandiyohi township	597	646	764
Kandiyohi village	184	185	.....
Lake Andrew township	443	482	523
Lake Elizabeth township	445	436	535
Lake Lillian township	514	479	513
Mamre township	593	605	651
New London township, including New London village	1,158	977	855
Norway Lake township	743	702	708
Pennock village [22]	251	189	.....
Raymond village [22]	416	334	282
Roseland township	618	594	465
Roseville township	563	544	549
St. Johns township [22]	392	[22] 312	525
Spicer village	299	228	.....
Whitefield township	580	593	542
Willmar city	5,892	4,135	3,409
Willmar township	952	491	522
Kittson County	**10,638**	**9,669**	**7,883**
Arveson township	172	158	111
Bronson village [23]	181	101	.....
Cannon township	119	108	39
Caribou township	306	385	17
Clow township	240	200	174
Davis township	166	188	309
Deerwood township	231	230	293
Donaldson village	167	132	.....
Granville township	362	385	340
Hallock township	237	225	253
Hallock village	1,012	910	805
Hampden township	294	264	349
Hazleton township [23]	324	288	256
Hill township	227	200	96
Humboldt village [23]	198	.....	.....
Jupiter township	440	372	384
Karlstad village	286	138	.....
Kennedy village	311	232	158
Lancaster village	354	204	.....
McKinley township	117	106	10
Norway township	394	307	236
Pelan township	134	132	96
Percy township	155	162	159
Poppleton township	348	299	276
Red River township	331	355	391
Richardville township	425	423	269
St. Joseph township	237	186	117
St. Vincent township [23]	485	598	463
St. Vincent village	343	328	256
Skane township	187	205	247
Spring Brook township	352	342	334
Svea township	198	202	185
Tegner township	226	237	246
Telen township	440	447	503
Thompson township	524	534	500
Township 161, range 45	59	38	2
Township 162, range 45	56	41	12
Koochiching County	**13,520**	**[24] 6,431**	.....
Bannock township	49	47	.....
Bear River township	80	46	.....
Beaver township	202	56	.....
Big Falls township, including Big Falls village	436	338	.....
Bridgie township	131	20	.....
Cingmars township	99	35	.....
Cross River township [24] (T. 67, R. 25)	209	179	.....
Dentaybow township [24] (Tps. 65 and 66, R. 25)	117	70	.....
Dinner Creek township	328	149	.....
Engelwood township, including Mizpah village	400	288	.....
Evergreen township	458	168	.....
Forest Grove township	385	53	.....
Gowdy township [24] (T. 156, Rs. 25 and 26)	37	28	.....
Grand Falls township	132	53	.....
Henry township	95	94	.....
Indus township [24] (T. 159, R. 25, and frac. T. 160, R. 25)	138	.....	.....
International Falls city [24]	3,448	1,487	.....
Jameson township, including Littlefork village	567	134	.....
Kline township [24] (T. 154, R. 29)	64	.....	.....
Koochiching township [24]	661	[24] 107	.....
Lindford township	122	49	.....
Manitou township	109	94	.....
Meadow Brook township [24] (T. 68, R. 26)	185	137	.....
Medina township	267	51	.....
Murphy township [24] (T. 159, R. 28, and frac. T. 160, R. 28)	231	206	.....
Nett River township [24] (T. 66, Rs. 23 and 24)	83	55	.....
Northome village	270	206	.....
Pinton township	245	27	.....
Plum Creek township	84	13	.....
Ranier village	157	190	.....
Rapid River township [24] (Tps. 157 and 158, R. 29)	70	79	.....
Rat Root township	506	95	.....
Ray township	191	27	.....
Reedy township	77	175	.....
Sault township	248	181	.....
South International Falls village [24]	283	.....	.....
Sturgeon River township	79	86	.....
Summerville township [24] (T. 63, R. 23)	3	22	.....
Warren township [24] (T. 152, R. 29)	39	5	.....
Watrous township	213	444	.....
White Birch township [24] (T. 155, R. 29)	48	.....	.....
Wicker township [24] (T. 152, Rs. 25 and 26)	115	55	.....
Wildwood township	155	91	.....
Williams township	146	106	.....
Township 63, range 22	326	241	.....
Township 63, range 24	74	.....	.....
Township 63, range 25	29	9	.....
Township 63, range 26	49	17	.....
Township 63, range 27	44	.....	.....
Township 64, range 22	167	54	.....
Township 64, range 23	7	.....	.....
Township 64, range 25	1	8	.....
Township 64, range 26	30	46	.....
Fractional township 64, range 27	(24)	10	.....

[21] KANABEC.—Ford township organized from part of Peace township, and Hay Brook from part of Hillman, since 1910. Ogilvie village made independent of Kanabec township since 1910.

[22] KANDIYOHI.—Raymond village made independent of Edwards township, and Pennock village made independent of St. Johns township, since 1910.

[23] KITTSON.—Part of Hazleton township annexed to Bronson village, and Humboldt village incorporated from part of St. Vincent township, since 1910.

[24] KOOCHICHING.—Total for 1910 includes population (25) of Rainy Lake City village, annexed to Koochiching township since 1910. Cross River, Dentaybow, Gowdy, Indus, Kline, Meadow Brook, Murphy, Nett River, Rapid River, Summerville, Warren, White Birch, and Wicker townships organized from unorganized territory since 1910. International Falls village incorporated as a city and made independent of Koochiching township since 1910. South International Falls village incorporated from part of Koochiching township since 1910. Township 61, range 24; fractional township 65, range 27; and townships 66, range 22; 155, range 28; and 156, range 27, for which no population was reported in 1920 and for which no returns were made in 1910 and 1900, are not shown in this table. No population reported in 1920 for fractional township 64, range 27, township 65, range 24, and township 156, ranges 28 and 29.

TABLE 2.—POPULATION OF COUNTIES BY MINOR CIVIL DIVISIONS: 1920, 1910, AND 1900—Continued.

[Counties showing no totals for 1900 were organized between 1900 and 1910. For changes in township boundaries, etc., between 1910 and 1920, see footnotes; for those between 1900 and 1910, see Reports of the Thirteenth Census: 1910, Vol. II, Table 1, p. 964. For population of incorporated places, see Table 3.]

MINOR CIVIL DIVISION.	1920	1910	1900
Koochiching County—Continued.			
Township 65, range 22	101	95	.....
Township 65, range 23	80	1	.....
Township 65, range 24	(34)	1	.....
Township 65, range 26	2	9	.....
Township 69, range 25	113	84	.....
Township 153, range 25	36	23	.....
Township 153, range 27	54	.....	.....
Township 153, range 28	36	6	.....
Township 153, range 29	186	.....	.....
Township 154, range 27	23	14	.....
Township 154, range 28	26	.....	.....
Township 156, range 28	(34)	9	.....
Township 156, range 29	(34)	6	.....
Township 157, range 27	3	17	.....
Township 157, range 28	14	.....	.....
Township 158, range 27	12	15	.....
Township 158, range 28	46	20	.....
Township 159, range 29	99	.....	.....
Lac qui Parle County	**15,554**	**15,435**	**14,289**
Agassiz township	372	461	508
Arena township	501	509	499
Augusta township	315	384	348
Baxter township	601	585	712
Bellingham village	405	359	380
Boyd village	549	431	335
Camp Release township	491	498	458
Cerro Gordo township	620	636	634
Dawson city	1,511	1,318	962
Freeland township	461	467	427
Garfield township	445	452	409
Hamlin township	500	483	458
Hantho township	437	369	457
Lac qui Parle township	448	470	471
Lake Shore township	712	787	858
Louisburg village	99	88	.....
Madison city	1,838	1,811	1,336
Madison township	509	551	593
Manfred township	310	298	239
Marietta village	413	338	144
Maxwell township	522	526	438
Meharin township	310	331	280
Nassau village	168	212	134
Ortonville city [35] (part of)	42	58	56
Perry township	454	513	503
Providence township	489	540	550
Riverside township	577	535	517
Ten Mile Lake township	466	463	536
Walter township	467	418	455
Yellow Bank township	515	543	592
Lake County	**8,251**	**[36] 8,011**	**4,854**
Beaver Bay township	263	284	399
Cramer township [36]	148	.....	.....
Crystal Bay township [36]	170	430	.....
Fall Lake township	649	541	150
Silver Creek township	698	481	.....
Two Harbors city	4,546	4,990	3,278
Two Harbors township [36]	926	343	827
Waldo township	851	451	.....
Le Sueur County	**17,870**	**18,609**	**20,234**
Cleveland township	635	640	1,027
Cleveland village	269	212	.....
Cordova township	728	869	1,151
Derrynane township	890	986	1,102
Elysian township	828	846	903
Elysian village	354	345	459
Heidelburg village	73	111	114
Kasota township	812	863	1,020
Kasota village	686	700	764
Kilkenny township	722	821	901
Kilkenny village	218	208	245
Lanesburg township	997	1,105	1,189
Le Sueur city	1,795	1,755	1,897
Le Sueur Center village	863	741	478
Lexington township	1,022	1,188	1,397
Montgomery city	1,297	1,267	979
Montgomery township	800	854	1,054
New Prague city [37] (part of)	641	640	523
Ottawa township	354	426	461
Sharon township	818	861	1,073
Tyrone township	819	877	1,030
Washington township	350	284	295
Waterville city	1,211	1,272	1,260
Waterville township	708	737	872

[34] KOOCHICHING.—For footnote, see preceding page.
[35] LAC QUI PARLE.—For total population of Ortonville city, see Table 3.
[36] LAKE.—Total for 1910 includes population (491) of Knife River village, annexed to Two Harbors township since 1910. Cramer township organized from part of Crystal Bay township since 1910.
[37] LE SUEUR.—For total population of New Prague city, see Table 3.

MINOR CIVIL DIVISION.	1920	1910	1900
Lincoln County	**11,268**	**9,874**	**8,894**
Alta Vista township	462	442	423
Arco village	231	97	.....
Ash Lake township	451	460	461
Diamond Lake township	437	424	413
Drammen township	458	412	422
Hansonville township	353	369	415
Hendricks township	679	669	757
Hendricks village	731	406	.....
Hope township	796	765	677
Ivanhoe village	655	484	.....
Lake Benton township	485	437	367
Lake Benton village	944	844	890
Lake Stay township	420	372	418
Limestone township	460	518	608
Marble township	511	514	509
Marshfield township	606	524	498
Royal township	579	561	643
Shaokatan township	476	337	366
Tyler village	858	814	515
Verdi township	676	625	531
Lyon County	**18,837**	**15,722**	**14,591**
Amiret township	541	444	407
Balaton village	664	364	209
Clifton township	416	395	366
Coon Creek township	501	525	672
Cottonwood village	813	770	549
Custer township	731	617	467
Eidsvold township	329	472	531
Fairview township	485	410	406
Ghent village	316	210	112
Grandview township	442	468	427
Island Lake township	385	374	384
Lake Marshall township	472	415	377
Lucas township	500	462	451
Lynd township	610	568	488
Lyons township	488	451	469
Marshall city	3,092	2,152	2,088
Minneota village	894	819	777
Monroe township	502	471	387
Nordland township	520	460	435
Rock Lake township	463	402	404
Russell village	375	262	.....
Shelburne township	729	432	469
Sodus township	475	358	376
Stanley township	500	396	360
Taunton village	183	205	.....
Tracy city	2,463	1,876	1,911
Vallers township	436	449	479
Westerheim township	512	495	501
McLeod County	**20,444**	**18,691**	**19,595**
Acoma township	733	664	732
Bergen township	1,074	1,063	1,123
Browntown village	540	509	454
Collins township	700	621	665
Glencoe city	1,747	1,783	1,780
Glencoe township	820	835	837
Hale township	1,408	1,371	1,426
Hassan Valley township	925	805	.....
Helen township	938	977	1,056
Hutchinson city	3,379	2,368	2,495
Hutchinson township	1,074	1,092	2,069
Lester Prairie village	434	420	413
Lynn township	755	753	823
Penn township	577	588	649
Plato village	251	238	232
Rich Valley township	1,104	1,062	1,121
Round Grove township	677	640	713
Silver Lake village	475	382	331
Stewart village	540	412	407
Sumter township	700	650	740
Winsted township	1,159	1,167	1,185
Winsted village	434	296	281
Mahnomen County	**6,197**	**3,249**	.....
Beaulieu township	320	231	.....
Bejou township	332	85	.....
Chief township	329	151	.....
Gregory township [38] (T. 146, R. 41)	201	95	.....
Heier township	317	258	.....
Island Lake township [38] (T. 146, R. 39)	282	.....	.....
La Garde township	390	162	.....
Lake Grove township	436	169	.....
Mahnomen village	1,076	796	.....
Marsh Creek township [38] (T. 145, R. 42)	204	69	.....
Oakland township [38] (T. 143, Rs. 39 and 40)	212	.....	.....
Pembina township	541	301	.....
Popple Grove township	385	159	.....
Rosedale township	401	157	.....
Waubun village	346	230	.....
White Earth Indian Reservation [38] (part of)	425	386	.....

[38] MAHNOMEN.—Gregory, Island Lake, Marsh Creek, and Oakland townships organized from unorganized territory since 1910. For total population of White Earth Indian Reservation, see footnote for Becker County.

TABLE 2.—POPULATION OF COUNTIES BY MINOR CIVIL DIVISIONS: 1920, 1910, AND 1900—Continued.

[Counties showing no totals for 1900 were organized between 1900 and 1910. For changes in township boundaries, etc., between 1910 and 1920, see footnotes; for those between 1900 and 1910, see Reports of the Thirteenth Census: 1910, Vol. II, Table 1, p. 964. For population of incorporated places, see Table 3.]

MINOR CIVIL DIVISION.	1920	1910	1900
Marshall County	**19,443**	**18,338**	**15,698**
Agder township	253	185	80
Alma township	361	324	294
Alvarado village	361	128	.....
Argyle village	956	744	829
Augsburg township	286	281	319
Big Woods township	434	440	492
Bloomer township	288	297	359
Boxville township	108	108	116
Cedar township	233	126	219
Como township	135	85	79
Comstock township	396	303	256
Donnelly township	107	73	66
Eagle Point township	260	204	207
East Park township	186	186	255
East Valley township	242	118	185
Eckvoll township	166	100	82
Espelie township	245	194	50
Excel township	463	494	486
Feldahl township	233	261	264
Fork township	205	183	312
Grand Plain township	229	225	164
Grygla village [29]	155	.....	.....
Holt township [29]	382	471	510
Holt village [29]	232	.....	.....
Huntly township	146	105	.....
Lincoln township	412	281	324
Linsell township	129	115	.....
McCrea township	385	333	409
Marsh Grove township	399	369	369
Middle River township	309	304	367
Middle River village	324	149	.....
Moose River township	179	186	44
Moylan township	264	142	116
Mud Lake township [29] (T. 156, R. 41)	141	14	1
Nelson Park township	311	221	292
New Folden township [29]	420	609	540
Newfolden village [29]	246	.....	.....
New Maine township	239	141	200
New Solum township	510	422	597
Oak Park township	653	667	709
Oslo village	365	344	.....
Parker township	189	167	280
Rollis township	397	321	278
Sinnott township	266	288	343
Spruce Valley township	446	265	299
Stephen village	581	618	513
Tamarac township	294	311	286
Thief Lake township	161	133	319
Valley township [29]	351	296	165
Vega township	509	601	612
Veldt township	151	110	44
Viking township	466	391	334
Wanger township	411	417	463
Warren city	1,772	1,613	1,276
Warrenton township	228	218	285
West Valley township	207	221	270
Whiteford township	185	126	.....
Wright township	391	320	338
Martin County	**21,085**	**17,518**	**16,936**
Cedar township	563	576	575
Center Creek township [30]	647	[30] 507	519
Ceylon village	543	330	.....
Dunnell village [30]	247	170	.....
East Chain township	783	684	719
Elm Creek township	544	469	483
Fairmont city	4,630	2,958	3,040
Fairmont township	613	570	534
Fox Lake township	615	532	595
Fraser township	618	646	603
Galena township	482	401	572
Granada village [30]	387	333	309
Jay township	596	566	574
Lake Belt township	586	572	737
Lake Fremont township [30]	589	[30] 603	576
Manyaska township	626	597	621
Monterey village	317	177	.....
Nashville township	580	521	617
Ormsby village [30] (part of)	31	46	.....
Pleasant Prairie township	687	575	589
Rolling Green township	580	539	562
Rutland township	777	638	609
Sherburne village	832	814	891
Silver Lake township	803	675	684
Tenhassen township	638	585	603
Triumph village	313	243	.....
Truman village	752	451	261
Waverly township	561	585	536
Welcome village	612	543	549
Westford township	533	522	472

[29] MARSHALL.—Grygla village incorporated from part of Valley township, Holt village from part of Holt township, and Newfolden village from part of New Folden township, since 1910. Mud Lake township organized from unorganized territory since 1910.

[30] MARTIN.—Dunnell village made independent of Lake Fremont township, and Granada village made independent of Center Creek township, since 1910. For total population of Ormsby village, see Table 3.

MINOR CIVIL DIVISION.	1920	1910	1900
Meeker County	**18,103**	**17,022**	**17,753**
Acton township	643	622	673
Cedar Mills township	733	708	744
Collinwood township	1,102	1,162	1,503
Cosmos township	559	480	499
Danielson township	566	667	699
Darwin township [31]	490	531	550
Darwin village [31]	132	.....	.....
Dassel township	1,002	1,009	1,181
Dassel village	804	643	563
Eden Valley village [31] (part of)	424	453	385
Ellsworth township	675	626	744
Forest City township	724	718	817
Forest Prairie township	1,016	1,036	991
Greenleaf township	554	586	705
Grove City village	388	351	316
Harvey township	572	618	674
Kingston township	1,918	1,732	1,624
Litchfield township	519	498	565
Litchfield village	2,790	2,333	2,280
Manannah township	823	698	758
Swede Grove township	554	550	579
Union Grove township	661	635	652
Watkins village	454	366	250
Mille Lacs County	**14,180**	**10,705**	**[32] 8,046**
Bogus Brook township	1,118	945	543
Borgholm township	1,268	964	696
Dalley township [32]	207	.....	.....
East Side township	275	132	49
Foreston village	328	204	263
Greenbush township	1,077	986	871
Hayland township [32]	321	105	36
Isle Harbor township [32]	397	488	175
Isle village [32]	328	.....	.....
Kathio township	381	241	232
Milaca township	999	718	380
Milaca village	1,347	1,102	1,204
Milo township	1,301	1,101	904
Mudgett township [32]	99	.....	.....
Onamia township	416	172	75
Onamia village	416	314	.....
Page township [32]	424	222	55
Princeton township	1,117	1,136	1,078
Princeton village	1,685	1,555	1,319
South Harbor township	374	320	201
Wahkon village [32]	292	.....	.....
Morrison County	**25,841**	**24,053**	**[33] 22,891**
Agram township	286	292	300
Belle Prairie township	796	686	765
Bellevue township, including Royalton village	1,328	1,308	1,205
Bowlus village [33]	247	164	.....
Buckman township, including Buckman village	1,231	985	1,023
Buh township, including part of Lastrup village	806	713	699
Clough township	309	272	244
Culdrum township [33]	785	868	868
Cushing township	389	313	253
Darling township [33]	586	536	.....
Elmdale township [33]	1,230	1,574	1,425
Flensburg village [33]	210	.....	.....
Granite township, including part of Lastrup village	647	478	.....
Green Prairie township	249	220	299
Hillman township	150	96	.....
Lakin township	126	55	.....
Leigh township, including Hillman village	175	54	.....
Little Falls city	5,500	6,078	5,774
Little Falls township	557	356	427
Morrill township	532	350	345
Motley township [33]	88	88	226
Motley village [33]	396	428	404
Mount Morris township	79	54	13
Parker township	514	479	516
Pierz township, [33] including Genola village	720	631	1,049
Pierz village [33]	624	545	358
Pike Creek township [33]	1,280	1,394	1,361
Platte township	333	209	206
Pulaski township	275	129	91
Rail Prairie township	253	296	285
Randall village [33]	301	195	.....
Richardson township	182	60	.....
Ripley township	676	610	716
Rosing township	132	143	.....

[31] MEEKER.—Darwin village incorporated from part of Darwin township since 1910. For total population of Eden Valley village, see Table 3.

[32] MILLE LACS.—Total for 1900 includes population (5) of township 41, range 25, annexed to Isle Harbor township between 1900 and 1910. Dalley township organized from part of Page township, Mudgett from part of Hayland, and Isle and Wahkon villages incorporated from parts of Isle Harbor township, since 1910.

[33] MORRISON.—Total for 1900 includes population (709) of Randall township, taken to form Darling township and Randall village between 1900 and 1910. Bowlus village made independent of Two Rivers township, Motley village made independent of Motley township, and Pierz village made independent of Pierz township, since 1910. Flensburg village incorporated from parts of Culdrum and Pike Creek townships, and Upsala village from part of Elmdale township, since 1910.

TABLE 2.—POPULATION OF COUNTIES BY MINOR CIVIL DIVISIONS: 1920, 1910, AND 1900—Continued.

[Counties showing no totals for 1900 were organized between 1900 and 1910. For changes in township boundaries, etc., between 1910 and 1920, see footnotes; for those between 1900 and 1910, see Reports of the Thirteenth Census: 1910, Vol. II, Table 1, p. 964. For population of incorporated places, see Table 3.]

MINOR CIVIL DIVISION.	1920	1910	1900
Morrison County—Continued.			
Scandia Valley township	254	158	260
Swan River township, including Sobieska village	1,163	1,225	1,229
Swanville township	878	826	686
Swanville village	490	307	244
Two Rivers township [33]	737	812	911
Upsala village [33]	316	.....	.....
Mower County	**25,993**	**22,640**	**22,335**
Adams township	693	658	751
Adams village	609	576	573
Austin city	10,118	6,960	5,474
Austin township	889	728	766
Bennington township	385	445	517
Brownsdale village	271	264	261
Clayton township	389	399	447
Dexter township	618	587	601
Dexter village	298	281	278
Elkton village	192	86	.....
Frankford township	539	449	589
Grand Meadow township	488	511	608
Grand Meadow village	579	552	477
Lansing township	886	808	878
Le Roy township	735	824	725
Le Roy village	707	702	772
Lodi township	516	503	546
Lyle township	560	703	748
Lyle village	505	552	488
Marshall township	538	504	740
Nevada township	607	678	809
Pleasant Valley township	432	434	500
Racine township	843	838	967
Red Rock township	586	604	624
Rose Creek village	208	202	204
Sargeant township	488	526	630
Sargeant village	79	76	.....
Taopi village	153	140	115
Udolpho township	653	606	645
Waltham township	673	676	745
Waltham village	180	170	150
Windom township	672	598	797
Murray County	**13,631**	**11,755**	**11,911**
Avoca village	270	212	338
Belfast township	541	498	486
Bondin township	561	515	507
Cameron township	407	317	311
Chanarambie township	453	428	597
Chandler village	272	225	.....
Currie village	405	329	.....
Des Moines River township	472	394	452
Dovray township	628	460	464
Ellsboro township	534	501	459
Fenton township	401	418	380
Fulda village	893	743	886
Hadley village	147	136	.....
Holly township	479	415	466
Iona township	540	459	404
Iona village	365	300	358
Lake Sarah township	457	484	522
Lake Wilson village	354	219	.....
Leeds township	455	345	367
Lime Lake township	500	514	582
Lowville township	398	360	382
Mason township	500	470	433
Moulton township	528	393	551
Murray township	532	448	706
Shetek township	490	436	451
Skandia township	495	450	434
Slayton township	509	436	492
Slayton village	1,045	850	883
Nicollet County	**15,036**	**14,125**	**14,774**
Belgrade township	882	862	997
Bernadotte township	596	635	710
Brighton township	264	280	329
Courtland township	661	672	734
Courtland village	224	208	174
Granby township	476	475	474
Lafayette township	844	845	1,110
Lafayette village	309	195	.....
Lake Prairie township	979	930	1,071
New Sweden township	617	678	693
Nicollet township	647	659	688
Nicollet village	404	338	330
North Mankato village	1,840	1,279	939
Oshawa township	568	494	557
Ridgely township	248	287	343
St. Peter city	4,335	4,176	4,302
Traverse township	499	456	565
West Newton township	643	656	758

[33] MORRISON.—For footnote, see preceding page.

MINOR CIVIL DIVISION.	1920	1910	1900
Nobles County	**17,917**	**15,210**	**14,932**
Adrian village	1,087	1,112	1,258
Bigelow township	504	498	719
Bigelow village	223	195	.....
Bloom township	530	494	519
Brewster village	405	311	234
Dewald township	513	454	651
Dundee village	215	175	217
Elk township	474	421	484
Ellsworth village	667	536	454
Graham Lake township	442	450	485
Grand Prairie township	503	503	464
Hersey township	443	380	386
Indian Lake township	439	358	373
Kinbrae village	121	137	137
Larkin township	564	422	496
Leota township	678	582	552
Lismore township	575	443	479
Lismore village	350	268	.....
Little Rock township	500	585	532
Lorain township	485	422	378
Olney township	486	446	486
Ransom township	517	464	428
Round Lake village	345	237	226
Rushmore village	313	237	.....
Seward township	570	559	558
Summit Lake township	617	429	497
Westside township	454	436	438
Wilmont township	509	613	699
Wilmont village	376	258	.....
Worthington city	3,481	2,385	2,386
Worthington township	531	400	393
Norman County	**14,880**	**13,446**	**15,045**
Ada city	1,411	1,432	1,253
Anthony township	366	353	451
Bear Park township	689	672	773
Flom township	905	732	772
Fossum township	570	490	495
Gary village	333	251	.....
Good Hope township	144	119	99
Green Meadow township	344	273	319
Halstad township	728	618	758
Halstad village	528	494	442
Hegne township	334	238	387
Hendrum township	620	736	1,177
Hendrum village	354	355	.....
Home Lake township	433	392	561
Lake Ida township	340	313	444
Lee township	515	556	837
Lockhart township	352	238	237
McDonaldsville township	396	328	419
Mary township	362	389	485
Perley village	222	188	.....
Pleasant View township	395	318	408
Rockwell township	205	169	327
Shelly village	289	195	.....
Shely township	697	856	1,071
Spring Creek township	308	183	198
Strand township	290	284	601
Sundal township	429	403	523
Twin Valley village	676	543	356
Waukon township	486	455	694
Wild Rice township	652	447	492
Winchester township	498	426	466
Olmsted County	**28,014**	[34] **22,497**	[34] **23,119**
Byron village	302	272	347
Cascade township	743	694	723
Chatfield city [34] (part of)	395	353	388
Dover township	534	581	873
Dover village	266	233	.....
Elmira township	470	548	594
Eyota township	489	618	632
Eyota village	403	423	424
Farmington township	588	681	700
Haverhill township	536	592	662
High Forest township [34]	756	797	891
Kalmar township	693	694	856
Marion township	649	645	718
New Haven township	933	894	934
Orion township	626	637	670
Oronoco township	909	820	943
Pleasant Grove township	818	884	955
Quincy township	496	562	676
Rochester city	13,722	7,844	6,843
Rochester township	630	574	614
Rock Dell township	716	801	891
Salem township	730	689	852
Stewartville village	941	794	830
Viola township	669	740	904

[34] OLMSTED.—Totals for 1910 and 1900 include population (127 and 139, respectively) of High Forest village, annexed to High Forest township since 1910. For total population of Chatfield city, see Table 3.

TABLE 2.—POPULATION OF COUNTIES BY MINOR CIVIL DIVISIONS: 1920, 1910, AND 1900—Continued.

[Counties showing no totals for 1900 were organized between 1900 and 1910. For changes in township boundaries, etc., between 1910 and 1920, see footnotes; for those between 1900 and 1910, see Reports of the Thirteenth Census: 1910, Vol. II, Table 1, p. 961. For population of incorporated places, see Table 3.]

MINOR CIVIL DIVISION.	1920	1910	1900
Otter Tail County	**50,818**	**46,036**	**45,375**
Aastad township	534	503	528
Amor township	400	350	427
Aurdal township	683	689	845
Battle Lake village	628	567	420
Blowers township	585	442	441
Bluffton township, including Bluffton village	794	691	686
Buse township	439	400	437
Butler township	406	362	259
Candor township	390	367	375
Carlisle township	350	333	417
Clitherall township	492	499	645
Clitherall village	178	187	167
Compton township	757	711	779
Corliss township	596	493	558
Dalton village	200	175	.....
Dane Prairie township	572	646	600
Dead Lake township	489	418	391
Deer Creek township	747	658	510
Deer Creek village	381	313	275
Dent village	221	244	.....
Dora township	558	507	550
Dunn township	358	375	319
Eagle Lake township	717	682	721
Eastern township	516	522	548
Edna township	528	521	451
Effington township	758	652	711
Elizabeth township	534	598	718
Elizabeth village	204	169	186
Elmo township	681	504	568
Erhards Grove township	796	679	759
Everts township	411	360	369
Fergus Falls city	7,581	6,887	6,072
Fergus Falls township	522	568	635
Folden township	569	552	545
Friberg township	613	554	736
Girard township	339	250	263
Gorman township, including Luce village	527	466	533
Henning township	600	527	632
Henning village	755	603	545
Hobart township	489	501	531
Homestead township	561	381	426
Inman township	544	471	564
Leaf Lake township	826	694	713
Leaf Mountain township	723	670	716
Lida township	449	412	428
Maine township	711	620	701
Maplewood township	660	649	739
New York village	700	474	353
Newton township	1,171	972	726
Nidaros township	524	494	717
Norwegian Grove township	571	642	676
Oak Valley township	667	512	515
Orwell township	376	371	334
Oscar township	618	645	713
Otter Tail township	230	200	283
Otter Tail village	223	176	.....
Otto township	572	522	557
Paddock township	706	563	495
Parkers Prairie township	553	595	677
Parkers Prairie village	570	383	.....
Pelican township, including Pelican Rapids village	1,861	1,781	1,702
Perham township	582	589	676
Perham village	1,370	1,376	1,182
Pine Lake township	421	334	351
Richville village	281	255	.....
Rush Lake township	456	441	419
St. Olaf township	634	556	711
Scambler township	462	428	470
Star Lake township	420	281	339
Sverdrup township [35]	782	974	1,019
Tordenskjold township [35]	761	755	791
Trondhjem township	642	584	699
Tumuli township	514	479	614
Underwood village [35]	258	.....	.....
Vergas village	361	237	.....
Vining village	241	212	.....
Western township	327	355	375
Woodside township	592	428	542
Pennington County	**12,091**	**9,376**	.....
Black River township	160	169	.....
Bray township	163	127	.....
Clover Leaf township	247	180	.....
Deer Park township	300	270	.....
Goodridge township [36]	139	63	.....
Goodridge village [36]	231	.....	.....
Hickory township	360	197	.....
High Landing township	437	383	.....
Kratka township	373	280	.....
Mayfield township	234	144	.....
Norden township	333	306	.....
North township	789	440	.....

[35] OTTER TAIL.—Underwood village incorporated from parts of Sverdrup and Tordenskjold townships since 1910.

[36] PENNINGTON.—Goodridge village incorporated from part of Goodridge township since 1910.

MINOR CIVIL DIVISION.	1920	1910	1900
Pennington County—Continued.			
Numedal township	143	154	.....
Polk Centre township	187	146	.....
Reiner township	300	207	.....
River Falls township	352	252	.....
Rocksbury township	690	548	.....
St. Hilaire village	340	468	.....
Sanders township	339	293	.....
Silverton township	280	219	.....
Smiley township	424	421	.....
Star township	209	192	.....
Thief River Falls city	4,685	3,714	.....
Wyandotte township	220	203	.....
Pine County	**21,117**	**15,878**	**11,546**
Arlone township [37]	187	.....	.....
Arna township	349	102	.....
Banning village	44	149	.....
Barry township	284	205	.....
Birch Creek township	707	520	278
Bremen township	396	294	.....
Brook Park township, including Brook Park village	523	323	286
Bruno township, including Bruno village	787	314	.....
Chengwatana township	523	327	307
Clover township [37]	78	190	.....
Crosby township	92	54	.....
Danforth township	98	89	.....
Dell Grove township	722	512	425
Dosey township	597	57	.....
Finlayson township	471	371	467
Finlayson village	203	186	.....
Fleming township	108	67	.....
Hinckley township	695	481	465
Hinckley village	673	673	459
Kerrick township	450	353	635
Kettle River township, including Rutledge and Willow River villages	709	552	1,442
Mission Creek township	627	445	350
Munch township	215	81	.....
Nickerson township	154	121	.....
Norman township	407	242	.....
Ogema township [37]	247	.....	.....
Partridge township, including Askov village	914	366	.....
Pine City township	989	755	533
Pine City village	1,303	1,258	993
Pine Lake township	639	469	323
Pokegama township	1,463	1,065	590
Rock Creek township	1,165	1,013	1,030
Royalton township	959	955	786
Sandstone township [37]	528	[37] 214	[37] 196
Sandstone village [37]	1,200	1,818	1,189
Sturgeon Lake township, including Sturgeon Lake village	748	572	437
Wilma township	182	97	.....
Windemere township	531	558	375
Pipestone County	**12,050**	**9,553**	**9,264**
Aetna township	478	363	321
Altona township	469	409	432
Burke township	414	371	357
Eden township [38]	545	563	600
Edgerton village	657	381	450
Elmer township	545	424	374
Fountain Prairie township	457	427	411
Grange township	305	293	316
Gray township [38]	398	435	363
Hatfield village [38]	99	.....	.....
Holland village	318	293	255
Ihlen village [38]	211	.....	.....
Jasper village [38] (part of)	851	591	447
Osborne township	527	487	445
Pipestone city	3,325	2,475	2,536
Rock township	391	393	312
Ruthton village	403	290	323
Sweet township	554	479	415
Trosky village	177	181	215
Troy township	549	472	481
Woodstock village	277	226	211
Polk County	**37,090**	**36,001**	**35,429**
Andover township	303	303	335
Angus township	263	235	229
Badger township	447	391	488
Belgium township	131	77	93
Beltrami village	219	149	.....
Brandsvold township	587	671	744
Brandt township	136	70	150
Brislet township	187	170	132
Bygland township	588	643	714

[37] PINE.—Arlone and Ogema townships organized from parts of Clover township, and Sandstone village made independent of Sandstone township, since 1910.

[38] PIPESTONE.—Hatfield village incorporated from part of Gray township, and Ihlen village from part of Eden township, since 1910. For total population of Jasper village, see Table 3.

TABLE 2.—POPULATION OF COUNTIES BY MINOR CIVIL DIVISIONS: 1920, 1910, AND 1900—Continued.

[Counties showing no totals for 1900 were organized between 1900 and 1910. For changes in township boundaries, etc., between 1910 and 1920, see footnotes; for those between 1900 and 1910, see Reports of the Thirteenth Census: 1910, Vol. II, Table 1, p. 964. For population of incorporated places, see Table 3.]

MINOR CIVIL DIVISION.	1920	1910	1900
Polk County—Continued.			
Chester township	280	301	408
Climax village	274	269	259
Columbia township	705	552	715
Crookston city	6,825	7,559	5,359
Crookston township	415	367	401
East Grand Forks city	2,499	2,593	2,077
Eden township	690	711	629
Erskine village	457	324	156
Esther township	308	370	337
Euclid township	395	399	359
Fairfax township	364	353	370
Fanny township	181	272	169
Farley township	227	161	167
Fertile village	800	614	587
Fisher township, including Fisher village	654	663	895
Fosston village	1,014	1,075	861
Garden township	655	656	778
Garfield township	663	633	690
Gentilly township	592	465	473
Godfrey township	590	398	544
Grand Forks township	315	322	398
Grove Park township	378	320	598
Gully township	572	487	252
Hammond township	168	153	262
Helgeland township	129	121	146
Hindem township	285	252	359
Hill River township	527	572	538
Hubbard township	643	619	781
Huntsville township	539	606	703
Johnson township	306	247	263
Kertsonville township	258	177	272
Keystone township	222	184	314
King township	547	581	659
Knute township	642	656	692
Lengby village	170	167	.....
Lesser township	478	520	623
Liberty township	330	288	307
Lowell township	696	649	558
McIntosh village	805	654	569
Mentor village	255	222	.....
Nesbit township	233	127	341
Northland township	432	412	477
Onstad township	215	159	248
Parnell township	172	131	138
Queen township	623	587	573
Reis township	290	215	406
Rhinehart township	165	225	160
Roome township	479	356	508
Roseland township	507	566	674
Russia township	280	247	315
Sandsville township	221	221	263
Scandia township	195	190	196
Sletten township	512	518	689
Sullivan township	279	282	391
Tabor township	375	420	538
Tilden township	298	230	266
Tynsid township	189	217	226
Vineland township	578	500	555
Winger township	930	728	758
Woodside township	575	539	518
Pope County	**13,631**	**12,746**	**12,577**
Bangor township	376	322	389
Barsness township	413	476	497
Ben Wade township	586	521	718
Blue Mounds township	514	557	617
Chippewa Falls township	434	498	509
Cyrus village	312	272	197
Farwell village	140	141	.....
Gilchrist township	441	420	473
Glenwood city	2,187	2,161	1,119
Glenwood township	595	484	485
Grove Lake township	396	314	392
Hoff township	464	443	513
Lake Johanna township	375	350	410
Langhei township	537	522	581
Loven township	456	386	443
Lowry village	225	252	260
Minnewaska township	294	308	278
New Prairie township	512	463	461
Nora township	541	533	652
Reno township	431	474	593
Rolling Fork township	454	463	510
Sedan village	147	127	153
Starbuck village	824	497	469
Villard village	308	260	249
Walden township	516	468	531
Westport township	541	477	543
White Bear Lake township	549	554	598
Ramsey County	**244,554**	**223,675**	**170,554**
Mounds View township	1,058	1,115	1,003
New Brighton village	368	375	350
New Canada township	1,729	2,012	1,644
North St. Paul village	1,979	1,404	1,110
Rose township	1,562	1,098	1,076
St. Paul city	234,698	214,744	163,065
White Bear township	1,138	1,422	1,018
White Bear Lake village	2,022	1,505	1,288

MINOR CIVIL DIVISION.	1920	1910	1900
Red Lake County	**7,263**	[39] **6,564**	[39] **12,195**
Browns Creek township [39]	125	120	346
Emardville township [39]	476	193	361
Equality township [39]	492	488	455
Garnes township [39]	444	289	367
Gervais township	446	367	333
Lake Pleasant township	278	263	380
Lambert township [39]	503	538	494
Louisville township	416	335	490
Oklee village [39]	364	.....	.....
Plummer village	252	139	.....
Poplar River township	646	554	395
Red Lake Falls city	1,549	1,757	1,885
Red Lake Falls township	440	283	391
River township [39]	131	95	329
Terrebonne township	519	571	579
Wylie township [39]	182	186	371
Redwood County	**20,908**	**18,425**	**17,261**
Belview village	381	290	254
Brookville township	650	610	621
Charlestown township	560	532	525
Clements village	196	132	.....
Delhi township	409	471	516
Delhi village	194	159	.....
Gales township	409	411	441
Granite Rock township	634	560	539
Honner township [40]	90	[40] 105	262
Johnsonville township	569	488	499
Kintire township	480	429	437
Lamberton township	707	634	612
Lamberton village	872	652	624
Lucan village	181	98	.....
Milroy village	177	137	.....
Morgan township	615	525	489
Morgan village	670	553	592
New Avon township	504	494	547
North Hero township	536	450	583
North Redwood village [40]	176	143	.....
Paxton township	590	629	598
Redwood Falls city	2,424	1,666	1,661
Redwood Falls township	418	362	337
Revere village	134	134	.....
Sanborn village	487	462	351
Seaforth village	113	158	.....
Sheridan township	532	557	699
Sherman township	326	380	358
Springdale township	504	476	431
Sundown township	590	648	661
Swedes Forest township	305	336	349
Three Lakes township	536	512	512
Underwood township	441	441	407
Vail township	553	553	497
Vesta township	495	505	531
Vesta village	334	243	214
Wabasso village	459	343	178
Walnut Grove village	663	366	447
Wanda village	185	129	.....
Waterbury township	648	658	514
Westline township	567	446	372
Willow Lake township	597	548	603
Renville County	**23,634**	**23,123**	**23,693**
Bandon township	632	653	788
Beaver Falls township	463	436	565
Birch Cooley township	501	576	702
Bird Island township	420	394	431
Bird Island village	976	931	846
Boon Lake township	645	651	658
Brookfield township	563	570	603
Cairo township [41]	585	[41] 748	[41] 720
Camp township	555	618	643
Crooks township	616	600	634
Emmett township	559	599	632
Ericson township	628	607	693
Fairfax village [41]	1,066	815	642
Flora township	537	554	654
Franklin village	510	439	439
Hawk Creek township	510	522	602
Hector township	564	550	579
Hector village	830	866	654
Henryville township	562	596	651
Kingman township	547	517	470
Martinsburg township	538	643	586
Melville township	519	489	582
Morton village	709	761	789
Norfolk township	489	439	504
Olivia village	1,488	960	970

[39] RED LAKE.—Totals for 1910 and 1900 include population as follows: Of Deer Park township (193 in 1910; organized between 1900 and 1910), annexed to Equality township since 1910; of Mayfield and Wyandotte townships (193 in 1910; 398 in 1900), annexed to Garnes and Emardville townships, respectively, since 1910; of Bray, Norden, North, Nurmedal, Rocksbury, and Sanders townships, township 153, range 42, St. Hilaire village, and Thief River Falls city (4,621 in 1900), taken to form part of Pennington County between 1900 and 1910. Changes of township names since 1910: Black River to Browns Creek; River Falls to River; Polk Center to Wylie. Oklee village incorporated from part of Lambert township since 1910.

[40] REDWOOD.—North Redwood village made independent of Honner township since 1910.

[41] RENVILLE.—Fairfax village made independent of Cairo township since 1910.

TABLE 2.—POPULATION OF COUNTIES BY MINOR CIVIL DIVISIONS: 1920, 1910, AND 1900—Continued.

[Counties showing no totals for 1900 were organized between 1900 and 1910. For changes in township boundaries, etc., between 1910 and 1920, see footnotes; for those between 1900 and 1910, see Reports of the Thirteenth Census: 1910, Vol. II, Table 1, p. 964. For population of incorporated places, see Table 3.]

MINOR CIVIL DIVISION.	1920	1910	1900
Renville County—Continued.			
Osceola township	509	522	554
Palmyra township	597	651	714
Preston Lake township, including Buffalo Lake village	1,105	967	928
Renville city	1,142	1,182	1,075
Sacred Heart township	817	953	1,015
Sacred Heart village	763	587	538
Troy township, including Danube village	844	801	723
Wang township	671	797	770
Wellington township	571	597	662
Winfield township	600	622	677
Rice County	**28,307**	[42] 25,911	[42] 26,080
Bridgewater township	839	844	986
Cannon City township	868	1,076	1,056
Dundas village	373	357	493
Erin township	860	925	1,040
Faribault city	11,089	9,001	7,868
Forest township	802	822	919
Lonsdale village [42]	459	271	.....
Morristown township	798	911	1,026
Morristown village	688	592	589
Nerstrand village	245	292	256
Northfield city	4,023	3,265	3,210
Northfield township	705	721	764
Richland township	709	675	789
Shieldsville township	727	807	925
Veseli village	179	235	249
Walcott township	873	897	1,127
Warsaw township	753	826	854
Webster township	977	986	1,071
Wells township	751	800	921
Wheatland township [42]	891	[42] 908	1,092
Wheeling township	638	615	710
Rock County	**10,965**	**10,222**	**9,668**
Battle Plain township	480	449	464
Beaver Creek township	767	699	736
Beaver Creek village	217	195	186
Clinton township	828	676	624
Denver township	442	451	441
Hardwick village	217	292	259
Hills village	418	398	.....
Jasper village [43] (part of)	117	113	112
Kanaranzi township	579	492	512
Luverne city	2,782	2,540	2,223
Luverne township	527	481	454
Magnolia township [43]	362	[43] 358	[43] 363
Magnolia village [43]	219	189	176
Martin township	792	794	1,168
Mound township	445	471	449
Rose Dell township	607	545	543
Springwater township	689	638	580
Vienna township	477	441	378
Roseau County	**13,305**	**11,338**	**6,994**
Algoma township	58	59	.....
America township	172	151	15
Badger village	394	395	164
Barnett township	311	309	137
Barto township	426	500	502
Beaver township [44] (T. 160, R. 38)	216	128	.....
Blooming Valley township	53	160	.....
Cedarbend township	119	79	30
Clear River township	162	193	.....
Deer township	364	284	74
Dewey township	216	271	260
Dieter township	371	386	492
Elkwood township [44] (T. 159, R. 37)	212	53	.....
Enstrom township [44] (T. 162, R. 38)	289	131	12
Falun township	253	179	16
Golden Valley township	197	141	.....
Greenbush village	310	274	.....
Grimstad township	237	214	98
Hereim township	277	242	103
Huss township	285	306	.....
Jadis township	522	538	554
Laona township	204	110	147
Lind township	190	232	201
Malung township	367	300	366
Mickinock township	321	199	130
Moose township	297	308	386
Moranville township	367	234	77
Neresen township	172	172	126
Norland township [44] (T. 163, R. 38, and frac. T. 164, R. 38)	190	115	.....
Oaks township	123	95	.....
Palmville township	105	117	47
Pohlitz township	229	180	243
Polonia township	189	279	218
Poplar Grove township	217	200	.....
Roseau County—Continued.			
Reine township [44] (T. 159, R. 38)	193	49	.....
Roosevelt village	276	252	.....
Roseau village	1,012	644	301
Ross township	373	399	406
Skagen township	284	294	350
Soler township	267	297	258
Spruce township	320	250	261
Spruce Valley township [44] (T. 163, R. 39, and frac. T. 164, R. 39)	99	49	55
Stafford township	311	260	342
Stokes township	317	314	348
Warroad village	1,211	927	238
Township 160, range 37	50	.....	.....
Township 162, range 44	58	60	7
Township 163, range 40	65	4	.....
Township 163, range 43	1	4	.....
Fractional township 164, range 36	13	1	.....
Fractional township 164, range 40	2	.....	.....
Fractional township 164, range 43	38	.....	.....
St. Louis County	**206,391**	[45] 163,274	[45] 82,932
Alango township [45] (T. 61, R. 19)	511	335	.....
Alborn township	257	266	62
Allen township	1	([45])	179
Angora township	392	255	.....
Ault township [45] (T. 55, Rs. 12 and 13)	111	474	76
Aurora village	2,859	1,919	.....
Balkan township [45] (T. 59, R. 20, and part of T. 58, R. 20)	670	48	.....
Bassett township [45] (Tps. 57 and 58, Rs. 12 and 13)	235	314	.....
Beatty township	139	53	12
Biwabik township	304	778	574
Biwabik village	2,024	1,690	1,299
Breitung township	1,227	1,214	2,034
Buyck township	307	287	15
Canosia township	311	242	221
Cedar Valley township [45] (Tps. 53 and 54, R. 21)	323	234	98
Chisholm village	9,039	7,684	.....
Clinton township, including Iron Junction village	752	316	224
Colvin township [45] (T. 56, R. 15)	370	252	.....
Cotton township	376	325	.....
Culver township, including Brookston village	371	331	185
Duluth city	98,917	78,466	52,969
Duluth township	841	358	194
Ellsburg township [45] (T. 55, Rs. 16 and 17)	145	37	.....
Ely city	4,962	3,572	3,717
Embarras township [45] (T. 60, R. 15)	712	648	49
Eveleth city	7,205	7,036	2,752
Fairbanks township [45] (T. 56, Rs. 12 and 13)	324	.....	.....
Fayal township	1,360	1,141	1,016
Fern township	57	144	.....
Field township [45] (T. 62, R. 19)	384	550	62
Fine Lakes township [45] (T. 50, R. 20)	189	.....	.....
Floodwood township, including Floodwood village	722	745	310
Fredenberg township	87	115	.....
French township	31	167	.....
Gnesen township	329	280	248
Grand Lake township	329	283	104
Great Scott township, including Buhl and Kinney villages	3,963	2,322	108
Halden township	365	265	75
Hermann township	842	925	625
Hibbing village	15,089	8,832	2,481
Industrial township	789	362	158
Kelsey township	188	194	291
Kugler township	168	136	82
Lakewood township	294	224	.....
Lavell township [45]	632	548	.....
Leiding township	892	610	22
Linden Grove township [45] (T. 62, R. 20)	225	223	.....
McDavitt township	398	357	150
McKinley village	395	411	262
Meadow Lands township	773	451	.....
Mesaba township, including Mesaba village	115	697	97
Midway township	983	525	324
Missabe Mountain township, including Franklin and Gilbert villages	5,502	5,410	2,246
Morcom township	125	76	1
Morse township	602	967	493
Mountain Iron village [45]	1,546	1,343	470
New Independence township	233	241	77
Nichols township, [45] including Leonidas village	1,377	640	460
Normanna township	93	251	50
Northland township	94	79	29
Owens township [45] (part of T. 62, R. 18)	500	.....	.....
Pike township	564	340	.....
Prairie Lake township [45] (T. 50, R. 21)	136	199	41
Procterknott village	2,378	2,243	784
Rice Lake township	916	580	231
Sandy township [45] (T. 60, R. 17)	274	165	16
Solway township	522	332	115
Stuntz township, [45] including Kitzville village	3,921	5,577	1,083
Sturgeon township	184	135	2
Toivola township [45] (T. 54, Rs. 19 and 20)	427	85	.....
Tower city	706	1,111	1,366
Van Buren township	305	196	73
Vermilion Lake township [45] (T. 61, R. 16)	299	207	14

[42] RICE.—Totals for 1910 and 1900 include population (85 and 135, respectively) of Wheatland village, annexed to Wheatland township since 1910. Lonsdale village made independent of Wheatland township since 1910.

[43] ROCK.—For total population of Jasper village, see Table 3. Magnolia village made independent of Magnolia township since 1910.

[44] ROSEAU.—Beaver, Elkwood, Enstrom, Norland, Reine, and Spruce Valley townships organized from unorganized territory since 1910.

[45] ST. LOUIS.—For footnote, see following page.

TABLE 2.—POPULATION OF COUNTIES BY MINOR CIVIL DIVISIONS: 1920, 1910, AND 1900—Continued.

[Counties showing no totals for 1900 were organized between 1900 and 1910. For changes in township boundaries, etc., between 1910 and 1920, see footnotes; for those between 1900 and 1910, see Reports of the Thirteenth Census: 1910, Vol. II, Table 1, p. 961. For population of incorporated places, see Table 3.]

MINOR CIVIL DIVISION.	1920	1910	1900
St. Louis County—Continued.			
Virginia city	14,022	10,473	2,962
Waasa township [45] (T. 60, R. 14)	318	.....	.....
White township	862	1,636	7
Willow Valley township [46] (T. 63, R. 20)	180	.....	.....
Winton village [45]	499	426	.....
Wuori township	236	222	.....
Township 50, range 18	203	105	.....
Township 50, range 19	146	67	6
Township 51, range 19	120	57	13
Township 52, range 19	74	27	6
Township 52, range 21	123	69	4
Township 53, range 15	(45)	27	.....
Township 53, range 16	240	16	.....
Township 53, range 20	67	43	3
Township 54, range 13	61	14	.....
Township 54, range 14	5	4	89
Township 54, range 15	23	169	.....
Township 55, range 14	300	.....	.....
Township 55, range 15	73	14	.....
Township 55, range 18	130	31	.....
Township 55, range 21	70	69	.....
Township 56, range 14	264	(45)	2
Township 56, range 16	340	196	.....
Township 56, range 17	157	69	3
Township 57, range 14	125	(45)	27
Township 57, range 16	126	95	.....
Township 57, range 19	279	79	.....
Township 58, range 14	100	62	37
Township 58, range 12	(45)	(45)	2
Township 59, range 13	14	100	.....
Township 59 (north ½), range 18	(45)	62	.....
Township 59, range 21	84	14	.....
Township 60, range 12	35	.....	.....
Township 60, range 13	49	2	.....
Township 60, range 18	(45)	43	9
Township 60, range 19	92	122	.....
Township 61, range 12	38	56	.....
Township 61, range 13	26	5	.....
Township 61, range 17	56	(45)	1
Township 62, range 16	112	198	22
Township 62, range 17	116	12	37
Township 62, range 21	237	197	.....
Township 63, range 14	8	14	.....
Township 63, range 16	20	(45)	58
Township 63, range 17	18	14	40
Township 63, range 19	116	89	.....
Township 63, range 21	282	270	.....
Township 64, range 12	62	6	.....
Township 64, range 13	(45)	10	.....
Township 64, range 14	(45)	18	.....
Township 64, range 16	3	8	2
Township 64, range 17	57	15	1
Township 64, range 21	185	34	5
Township 65, range 12	63	.....	.....
Township 65, range 15	(45)	14	.....
Township 65, range 16	96	7	8
Township 65, range 21	194	82	.....
Township 66, range 16	283	1	5
Township 66, range 20	54	18	.....
Township 66, range 21	20	14	5
Township 67, range 17	11	15	10
Township 67, range 18	123	(45)	1
Township 67, range 19	98	(45)	3
Township 67, range 20	261	54	2
Township 67, range 21	23	285	1
Township 68, range 17	4	3	.....
Township 68, range 20	235	(45)	9
Township 68, range 21	90	(45)	2
Fractional township 69, range 17	.....	(45)	5
Fractional township 69, range 18	.....	5	7
Township 69, range 19	.....	.....	.....
Township 69, range 20	.....	10	.....
Township 69, range 21	.....	17	.....
Fractional township 70, range 18	[45] 145	5	3
Fractional township 70, range 19	.....	(45)	7
Fractional township 70, range 20	.....	1	3
Fractional township 70, range 21	.....	.....	.....
Fractional township 71, range 20	.....	.....	.....
Fractional township 71, range 21	.....	.....	.....

[45] ST. LOUIS.—Totals for 1910 and 1900 include population as follows: Of township 56, range 21 (55 in 1910; 12 in 1900), annexed, together with township 56, range 20 (returned as part of Lavell township in 1910), and part of township 58, range 21 (not returned separately in 1910), to Stuntz township since 1910; of Boise Fort Indian Reservation (210 in 1910), lands allotted to Indians since 1910; and of Vermilion Lake Indian Reservation and part of Boise Fort Indian Reservation (881 in 1900), opened for settlement between 1900 and 1910. Townships organized since 1910: Alango, Balkan, Bassett (to which St. Louis township has since been annexed), Cedar Valley, Colvin, Lilsburg, Sandy, Toivola, and Vermilion Lake, from unorganized territory; Fairbanks from part of Ault; Fine Lakes from part of Prairie Lake; Owens from part of Field; Waasa from part of Embarrass; Willow Valley from part of Linden Grove. Cosmo village, formerly in Nichols township, annexed to Mountain Iron village since 1910. Name of Winton village changed from Fall Lake since 1910. No population reported in 1920 for township 53, range 15; township 59, range 12; township 59 (north ½), range 18; township 60, range 18; townships 64, ranges 13 and 14; and township 65, range 15. No population reported in 1910 for Allen township; township 56, range 14; township 57, range 14; township 59, range 12; township 61, range 17; township 63, range 16; townships 67, ranges 18 and 19; townships 68, ranges 20 and 21; fractional township 69, range 17; and fractional township 70, range 19. Population of townships bracketed not returned separately in 1920. Seventeen unorganized townships, for which no population was reported at the census of 1920 and for which no returns were made in 1910 and 1900, are not shown in this table.

MINOR CIVIL DIVISION.	1920	1910	1900
Scott County	**14,245**	**14,888**	**15,147**
Belle Plaine borough	1,251	1,204	1,121
Belle Plaine township	926	933	1,147
Blakely township	604	663	808
Cedar Lake township	765	830	952
Credit River township	446	446	455
Eagle Creek township	650	661	718
Glendale township, including Savage village	443	471	407
Helena township	1,106	1,189	1,192
Jackson township	209	242	214
Jordan city	1,106	1,151	1,270
Louisville township	273	339	356
New Market township, including New Market village	1,330	1,313	1,276
New Prague city [46] (part of)	899	914	705
St. Lawrence township	247	253	293
Sand Creek township	870	943	1,015
Shakopee city	1,988	2,302	2,047
Spring Lake township, including Prior Lake village	1,132	1,034	1,171
Sherburne County	**9,651**	**8,136**	**7,281**
Baldwin township	649	588	416
Becker township, including Becker village	1,104	1,012	898
Big Lake township	686	564	531
Big Lake village	361	229	177
Bluehill township	454	358	413
Clear Lake township, including Clear Lake village	748	701	637
Elk River township	684	548	515
Elk River village	983	859	831
Haven township	654	547	596
Lake Fremont village [47]	240	175	.....
Livonia township [47]	611	[47] 456	501
Orrock township	497	446	505
Palmer township	508	376	330
St. Cloud city [47] (ward 7)	896	809	410
Santiago township	576	468	521
Sibley County	**15,635**	**15,540**	**16,862**
Alfsborg township	717	777	858
Arlington township	817	813	976
Arlington village	776	733	712
Bismarck township	666	653	669
Cornish township	600	646	762
Dryden township	561	547	622
Faxon township	387	403	469
Gaylord village	783	610	608
Gibbon village	583	533	545
Grafton township	612	688	702
Green Isle township	797	778	930
Green Isle village	262	256	275
Henderson city	766	753	904
Henderson township	595	662	805
Jessenland township	720	766	890
Kelso township	565	619	665
Moltke township	711	711	669
New Auburn township	739	669	769
New Auburn village	209	261	274
Severance township	609	604	697
Sibley township	579	571	684
Transit township	650	636	731
Washington Lake township	784	748	833
Winthrop city	1,147	1,043	813
Stearns County	**55,741**	**47,733**	[48] **44,464**
Albany township, including Albany village	1,822	1,623	1,554
Ashley township	477	533	606
Avon township, including Avon village and part of St. Anna village	1,090	1,035	860
Brockway township, including St. Stephens village	1,243	1,244	1,107
Brooten village	649	562	259
Collegeville township	777	606	655
Crow Lake township	374	438	549
Crow River township, including Belgrade village	1,042	940	1,030
Eden Lake township, including part of Eden Valley village [48]	1,193	1,186	1,115
Fairhaven township	734	623	737
Farming township	911	956	899
Getty township	574	605	680
Grove township, including Greenwald and Meire Grove villages	950	848	834
Holding township, including Holding village and part of St. Anna village	1,922	1,619	1,547
Krain township, including St. Anthony village	1,314	1,329	1,125
Lake George township	710	678	661
Lake Henry township, including Lake Henry village	628	606	633
Le Sauk township, including part of Sartell village [48]	744	518	349

[46] SCOTT.—For total population of New Prague city, see Table 3.

[47] SHERBURNE.—Lake Fremont village made independent of Livonia township since 1910. For total population of St. Cloud city, see Table 3.

[48] STEARNS.—For footnote, see following page.

TABLE 2.—POPULATION OF COUNTIES BY MINOR CIVIL DIVISIONS: 1920, 1910, AND 1900—Continued.

[Counties showing no totals for 1900 were organized between 1900 and 1910. For changes in township boundaries, etc., between 1910 and 1920, see footnotes; for those between 1900 and 1910, see Reports of the Thirteenth Census: 1910, Vol. II, Table 1, p. 964. For population of incorporated places, see Table 3.]

MINOR CIVIL DIVISION.	1920	1910	1900
Stearns County—Continued.			
Luxemburg township, including St. Nicholas village	1,095	1,117	1,083
Lynden township	495	388	431
Maine Prairie township, including Kimball Prairie village	1,613	1,418	1,512
Melrose city	2,529	2,591	1,768
Melrose township	803	768	821
Millwood township	978	894	740
Munson township, including Richmond village and part of Roscoe village	1,501	1,380	1,368
North Fork township	565	577	640
Oak township, including Freeport and New Munich villages	1,574	1,361	1,149
Paynesville township	548	459	450
Paynesville village	1,060	901	373
Raymond township	456	494	536
Rockville township, including Rockville village	779	662	584
St. Augusta township	821	766	819
St. Cloud city [48] (wards 1 to 4)	13,244	8,611	7,340
St. Cloud township [48]	609	654	727
St. Joseph township, including St. Joseph village	1,485	1,427	1,137
St. Martin township, including St. Martin village	752	778	793
St. Wendel township	702	643	636
Sauk Center city	2,699	2,154	2,220
Sauk Center township	615	578	667
Spring Hill township, including Spring Hill village	683	753	878
Waite Park village	963	406	317
Wakefield township, including Cold Spring village	1,440	1,329	1,095
Zion township, including part of Roscoe village	578	675	695
Steele County	**18,061**	**16,146**	**16,524**
Aurora township	815	817	965
Berlin township	748	716	811
Blooming Prairie township	698	751	800
Blooming Prairie village	1,012	854	855
Clinton Falls township	473	462	517
Deerfield township	754	678	767
Ellendale village	367	261	.....
Havana township	718	781	808
Lemond township	837	791	791
Medford township	695	616	667
Meriden township	764	805	880
Merton township	675	698	769
Owatonna city	7,252	5,658	5,561
Owatonna township	609	635	626
Somerset township	885	883	908
Summit township	759	740	799
Stevens County	**9,778**	**8,293**	**8,721**
Alberta village [49]	109	.....	.....
Baker township	347	320	469
Chokio village	420	328	309
Darnen township	292	355	423
Donnelly township	368	349	350
Donnelly village	354	276	164
Eldorado township	282	225	255
Everglade township	277	255	336
Framnas township	470	429	474
Hancock village	763	524	415
Hodges township	332	282	273
Horton township	521	367	290
Moore township	345	327	259
Morris city	2,320	1,685	1,934
Morris township	406	367	315
Pepperton township	338	325	382
Rendsville township	395	444	444
Scott township [49]	350	364	356
Stevens township	358	373	424
Swan Lake township	358	378	435
Synnes township	373	320	414
Swift County	**15,093**	**12,949**	**13,503**
Appleton township	369	300	274
Appleton village	1,579	1,221	1,184
Benson city	2,111	1,677	1,525
Benson township	383	329	400
Camp Lake township	524	488	584
Cashel township	456	372	446
Clontarf township	203	142	312
Clontarf village	223	153	.....
Danvers village	253	215	112
De Graff village	246	215	165
Dublin township	398	358	338
Edison township	414	392	461
Fairfield township	398	450	484
Hayes township	553	527	631
Hegbert township	500	472	494
Kerkhoven township	661	619	665
Kerkhoven village	508	432	411
Swift County—Continued.			
Kildare township	420	384	450
Marysland township	408	332	450
Moyer township, including Holloway village	656	579	610
Murdock village	391	288	275
Pillsbury township	476	407	434
Shible township	482	481	470
Six Mile Grove township	372	295	364
Swenoda township	476	469	515
Tara township	373	356	340
Torning township	571	451	491
Westbank township	629	545	618
Todd County	**26,059**	**23,407**	**22,214**
Bartlett township	665	621	586
Bertha township	770	714	816
Bertha village	444	296	277
Birchdale township	504	444	446
Browerville village	681	633	466
Bruce township	526	519	448
Burleene township	483	416	426
Burnhamville township	793	731	1,015
Burtrum village	212	217	.....
Clarissa village	421	364	233
Eagle Bend village	600	551	547
Eagle Valley township	977	913	835
Fawn Lake township	332	291	254
Germania township	682	510	485
Gordon township	459	648	820
Grey Eagle township	654	516	443
Grey Eagle village	399	378	313
Hartford township	887	816	1,025
Hewitt village	399	322	311
Iona township	957	899	918
Kandota township	426	333	426
Leslie township	690	601	651
Little Elk township	380	310	.....
Little Sauk township	795	647	783
Long Prairie township	1,101	1,045	796
Long Prairie village	1,346	1,250	1,385
Moran township	610	498	526
Osakis village [50] (part of)	340	89	102
Reynolds township	749	733	892
Round Prairie township	782	698	742
Staples city	2,570	2,558	1,594
Staples township	817	619	483
Stowe Prairie township	646	611	608
Turtle Creek township	334	225	269
Villard township	378	341	384
Ward township	833	801	813
West Union township	448	424	592
West Union village	169	161	.....
Wykeham township	800	664	594
Traverse County	**7,943**	**8,049**	**7,573**
Arthur township	384	384	397
Browns Valley village	1,073	1,058	721
Clifton township	250	268	290
Croke township	292	309	207
Dollymount township	226	212	265
Dumont village	210	188	236
Folsom township	192	291	219
Lake Valley township	687	742	746
Leonardsville township	330	373	392
Monson township	540	593	664
Parnell township	415	364	340
Redpath township	244	226	284
Tara township	376	374	335
Taylor township	386	439	431
Tintah township	226	182	141
Tintah village	249	217	220
Walls township	310	363	382
Wheaton village	1,337	1,300	1,132
Windsor township	207	166	171
Wabasha County	**17,919**	**18,554**	**18,924**
Chester township	761	786	875
Elgin township	628	662	735
Elgin village	501	324	344
Gillford township	659	746	771
Glasgow township	467	442	514
Greenfield township	605	592	676
Hammond village	226	241	238
Highland township	622	660	714
Hyde Park township	341	365	413
Kellogg village	370	372	228
Lake City	2,846	3,142	2,744
Lake township	339	354	348
Mazeppa township	513	482	588
Mazeppa village	481	471	556
Millville village	194	156	149
Minneiska township	230	251	241
Minneiska village	208	395	372
Mount Pleasant township	567	574	631
Oakwood township	626	580	658

[48] STEARNS.—Total for 1900 includes population (485) of New Paynesville village, annexed to Paynesville township and Paynesville village between 1900 and 1910. Part of St. Cloud township annexed to St. Cloud city since 1910. For total population of St. Cloud city and Eden Valley and Sartell villages, see Table 3.

[49] STEVENS.—Alberta village incorporated from part of Scott township since 1910.

[50] TODD.—For total population of Osakis village, see Table 3.

TABLE 2.—POPULATION OF COUNTIES BY MINOR CIVIL DIVISIONS: 1920, 1910, AND 1900—Continued.

[Counties showing no totals for 1900 were organized between 1900 and 1910. For changes in township boundaries, etc., between 1910 and 1920, see footnotes; for those between 1900 and 1910, see Reports of the Thirteenth Census: 1910, Vol. II, Table 1, p. 961. For population of incorporated places, see Table 3.]

MINOR CIVIL DIVISION.	1920	1910	1900
Wabasha County—Continued.			
Pepin township	459	497	666
Plainview township	732	718	737
Plainview village	1,370	1,175	1,038
Wabasha city	2,249	2,622	2,528
Watopa township	482	425	493
West Albany township	654	657	701
Zumbro township	506	657	733
Zumbro Falls village	193	208	173
Wadena County	**10,699**	**8,652**	**7,921**
Aldrich township	743	586	465
Blueberry township	489	322	264
Bullard township	125	117	130
Huntersville township	183	147	69
Leaf River township	655	575	486
Lyons township	254	219	269
Meadow township	305	237	199
Menahga village	478	346	413
North Germany township	476	390	352
Orton township	250	154	87
Red Eye township	682	607	401
Rockwood township	562	423	455
Sebeka village	585	428	223
Shell River township	380	295	267
Thomastown township	652	648	620
Verndale village	571	558	672
Wadena township	565	500	606
Wadena village	2,186	1,820	1,520
Wing River township	478	340	414
Waseca County	**14,133**	**13,466**	**14,760**
Alton township	666	701	941
Blooming Grove township	687	788	887
Byron township	616	568	576
Freedom township	630	734	873
Iosco township	686	760	822
Janesville township	679	740	884
Janesville village	1,261	1,173	1,254
New Richland township	855	815	869
New Richland village	754	685	750
Otisco township	806	852	902
St. Mary township	647	673	681
Vivian township	759	671	678
Waseca city	3,908	3,054	3,103
Wilton township	633	677	773
Woodville township	546	575	767
Washington County	**23,761**	**26,013**	**27,808**
Afton township [51]	807	1,047	1,130
Afton village [51]	183	.....	.....
Baytown township	584	682	831
Cottage Grove township	667	743	830
Dellwood village [51]	87	.....	.....
Denmark township	645	694	710
Forest Lake township	584	650	618
Forest Lake village	800	540	241
Grant township [51]	600	1,242	822
Hugo village	246	264	.....
Lakeland township	590	636	683
Lincoln township [51]	729	.....	.....
Marine village	361	491	562
May township	674	881	721
New Scandia township	1,093	1,075	1,164
Newport township, including St. Paul Park village	1,031	943	773
Newport village	453	370	307
Oakdale township	1,163	1,090	1,072
Oneka township	810	878	1,083
South Stillwater village	1,936	1,343	1,422
Stillwater city	7,735	10,198	12,318
Stillwater township	1,027	1,207	1,321
Woodbury township	956	1,039	1,200
Watonwan County	**12,457**	**11,382**	**11,496**
Adrian township	563	481	559
Antrim township	555	582	591
Butterfield township	569	602	489
Butterfield village	404	377	332
Darfur village	112	72	.....
Fieldon township	538	535	547
Lewisville village	229	218	.....
Long Lake township	560	583	650
Madelia township	609	574	651
Madelia village	1,447	1,273	1,272
Nelson township	697	684	896
Odin township	629	604	504
Odin village	195	139	.....
Ormsby village [52] (part of)	84	66	.....

[51] WASHINGTON.—Afton village incorporated from part of Afton township, and Dellwood village from part of Grant township, since 1910. Lincoln township organized from part of Grant township since 1910.

[52] WATONWAN.—For total population of Ormsby village, see Table 3.

MINOR CIVIL DIVISION.	1920	1910	1900
Watonwan County—Continued.			
Riverdale township	750	727	716
Rosendale township	646	571	516
St. James city	2,673	2,102	2,607
St. James township	591	575	614
South Branch township	606	617	552
Wilkin County	**10,187**	**9,063**	**8,080**
Akron township	406	366	402
Andrea township	177	189	255
Atherton township	289	213	332
Bradford township	315	267	286
Brandrup township, including Doran village	574	572	527
Breckenridge city	2,401	1,840	1,282
Breckenridge township	210	217	256
Campbell township, including Tenney village	476	482	433
Campbell village	424	303	230
Champion township, including Nashua village	404	345	260
Connelly township	202	173	157
Deerhorn township	190	212	341
Foxhome township, including Foxhome village	509	372	265
Kent village	150	238	.....
McCauleyville township	181	185	275
Manston township	214	158	190
Meadows township	228	168	149
Mitchell township	251	231	194
Neilson township	151	94	.....
Nordick township	248	202	212
Prairie View township	394	403	425
Roberts township	269	294	249
Rothsay village	398	343	296
Sunnyside township	296	277	225
Tanberg township	300	277	380
Wolverton township [53]	360	642	450
Wolverton village [53]	170	.....	.....
Winona County	**33,653**	**33,398**	**35,686**
Altura village	189	200	.....
Dresbach township	308	301	323
Dresbach village	176	174	285
Elba township	429	512	495
Elba village	172	151	108
Fremont township	614	726	747
Hart township	598	666	773
Hillsdale township	454	421	541
Homer township	788	812	1,009
Lewiston village	758	473	371
Minnesota City village	141	211	242
Mount Vernon township	464	556	526
New Hartford township	795	879	888
Norton township	533	548	776
Pleasant Hill township	705	728	845
Richmond township	323	362	290
Rollingstone township	487	559	527
Rollingstone village	272	205	202
St. Charles city	1,351	1,159	1,304
St. Charles township	584	557	608
Saratoga township	563	572	644
Utica township	688	805	828
Utica village	189	172	204
Warren township	713	770	808
Whitewater township	548	548	670
Wilson township	836	851	945
Winona city	19,143	18,583	19,714
Winona township	320	322	* 282
Wiscoy township	512	575	641
Wright County	**28,685**	**28,082**	**29,157**
Albion township	984	1,206	1,419
Annandale village	644	624	481
Buffalo township	1,006	977	830
Buffalo village	1,438	1,227	1,040
Chatham township	499	485	563
Clearwater township, including Clearwater village	821	766	757
Cokato township	1,322	1,314	1,421
Cokato village	1,014	718	684
Corinna township	727	804	870
Dayton village [54] (part of)	11	.....	.....
Delano village	924	1,031	967
Frankfort township, including St. Michael village and part of St. Michael Station village	1,537	1,462	1,349
Franklin township	1,379	1,494	1,531
French Lake township	1,348	1,281	1,294
Hanover village [54] (part of)	158	160	170
Howard Lake village	744	626	737
Maple Lake township	891	833	944
Maple Lake village	677	522	470
Marysville township	1,100	1,132	1,332
Middleville township	1,231	1,311	1,412
Monticello township	1,030	1,052	990
Monticello village	1,024	858	818

[53] WILKIN.—Wolverton village incorporated from part of Wolverton township since 1910.

[54] WRIGHT.—For footnote, see following page.

TABLE 2.—POPULATION OF COUNTIES BY MINOR CIVIL DIVISIONS: 1920, 1910, AND 1900—Continued.

[Counties showing no totals for 1900 were organized between 1900 and 1910. For changes in township boundaries, etc., between 1910 and 1920, see footnotes; for those between 1900 and 1910, see Reports of the Thirteenth Census: 1910, Vol. II, Table 1, p. 964. For population of incorporated places, see Table 3.]

MINOR CIVIL DIVISION.	1920	1910	1900
Wright County—Continued.			
Montrose village	268	284	305
Otsego township, including part of St. Michael Station village	1,021	983	1,105
Rockford township	984	1,086	1,144
Rockford village [54] (part of)	317	287	340
Silver Creek township	1,135	1,015	973
South Haven village	346	287	.....
Southside township	596	602	900
Stockholm township	1,128	1,259	1,475
Victor township	964	900	1,160
Waverly village	418	460	542
Woodland township	999	1,036	1,134
Yellow Medicine County	**16,550**	**15,406**	**[55] 14,602**
Burton township	528	518	479
Canby city	1,754	1,528	1,100
Echo township	519	572	525
Echo village	482	430	334
Yellow Medicine County—Continued.			
Florida township	413	338	286
Fortier township	486	398	356
Friendship township, including Clarkfield village	1,322	1,140	969
Granite Falls city [55] (part of)	1,251	1,079	948
Hammer township	510	412	543
Hanley Falls village	326	275	278
Hazel Run township, including Hazel Run village	562	498	477
Lisbon township	517	554	677
Minnesota Falls township	545	525	493
Norman township	424	430	411
Normania township	591	584	538
Omro township	654	660	683
Oshkosh township	533	512	552
Porter village	257	253	196
Posen township	547	565	553
Sandnes township	450	472	589
Sioux Agency township	751	763	619
Stony Run township [55]	612	586	666
Swede Prairie township	514	517	509
Tyro township	588	583	536
Wergeland township	417	398	416
Wood Lake township	550	524	566
Wood Lake village	447	292	264

[54] WRIGHT.—For total population of Dayton, Hanover, and Rockford villages, see Table 3.

[55] YELLOW MEDICINE.—Total for 1900 includes population (39) of Otis township, annexed to Stony Run township between 1900 and 1910. For total population of Granite Falls city, see Table 3.

TABLE 3.—POPULATION OF INCORPORATED PLACES: 1920, 1910, AND 1900.

[The absence of population figures for 1910 or 1900 indicates that the place was incorporated at some date between the censuses, unless otherwise explained by footnote. Places which in 1910 were incorporated but, through surrender of charter or for other reasons, have no corporate existence in 1920 are not presented in this table.]

CITY, VILLAGE, OR BOROUGH.	County.	1920	1910	1900
Ada city	Norman	1,411	1,432	1,253
Adams village	Mower	609	576	573
Adrian village	Nobles	1,087	1,112	1,258
Afton village	Washington	183	.....	.....
Aitkin village	Aitkin	1,490	1,638	1,719
Akeley village	Hubbard	855	.....	.....
Albany village	Stearns	824	657	517
Albert Lea city	Freeborn	8,056	6,192	4,500
Alberta village	Stevens	109	.....	.....
Alden village	Freeborn	530	544	636
Alexandria city	Douglas	3,388	3,001	2,681
Alpha village	Jackson	261	223	209
Altura village	Winona	189	200	.....
Alvarado village	Marshall	361	128	.....
Amboy village	Blue Earth	527	435	432
Annandale village	Wright	644	624	481
Anoka city	Anoka	4,287	3,972	3,769
Appleton village	Swift	1,579	1,221	1,184
Arco village	Lincoln	231	97	.....
Argyle village	Marshall	956	744	829
Arlington village	Sibley	776	733	712
Ashby village	Grant	388	334	279
Askov village	Pine	242	.....	.....
Atwater village	Kandiyohi	735	600	588
Audubon village	Becker	314	300	349
Aurora village	St. Louis	2,809	1,919	.....
Austin city	Mower	10,118	6,960	5,474
Avoca village	Murray	270	212	338
Avon village	Stearns	709	277	162
Backus village	Cass	297	184	.....
Badger village	Roseau	394	395	164
Bagley village	Clearwater	814	801	248
Balaton village	Lyon	664	364	209
Banning village	Pine	44	149	.....
Barnesville city	Clay	1,564	1,353	1,326
Barnum village	Carlton	242	262	391
Barrett village	Grant	358	278	237
Barry village	Big Stone	107	105	.....
Battle Lake village	Otter Tail	628	567	420
Baudette village	Beltrami	960	897	.....
Beardsley village	Big Stone	507	481	449
Beaver Creek village	Rock	217	195	186
Becker village	Sherburne	210	210	.....
Belgrade village	Stearns	487	448	450
Belle Plaine borough	Scott	1,251	1,204	1,121
Bellingham village	Lac qui Parle	405	359	380
Beltrami village	Polk	219	149	.....
Belview village	Redwood	381	290	254
Bemidji city [1]	Beltrami	7,086	5,099	2,183
Bena village	Cass	205	179	.....
Benson city	Swift	2,111	1,677	1,525
Benton village	Carver	46	42	52
Bertha village	Todd	444	296	277
Bethel village	Anoka	265	221	.....
Big Falls village	Koochiching	365	325	.....
Big Lake village	Sherburne	361	229	177
Bigelow village	Nobles	223	195	.....
Bigfork village	Itasca	160	167	.....
Bingham Lake village	Cottonwood	273	285	311
Bird Island village	Renville	976	931	846
Biwabik village	St. Louis	2,024	1,690	1,299
Blackduck village	Beltrami	788	942	.....
Blooming Prairie village	Steele	1,012	854	855
Blue Earth city	Faribault	2,568	2,319	2,900
Bluffton village	Otter Tail	220	148	.....
Bovey village	Itasca	1,324	1,377	.....
Bowlus village	Morrison	247	164	.....
Boyd village	Lac qui Parle	549	431	335
Braham village	Isanti	511	406	.....
Brainerd city [1]	Crow Wing	9,591	8,526	7,524
Brandon village	Douglas	292	276	272
Breckenridge city	Wilkin	2,401	1,840	1,282
Brewster village	Nobles	405	311	234
Bricelyn village	Faribault	564	352	166
Bronson village [1]	Kittson	181	101	.....
Brook Park village	Pine	167	.....	.....
Brooklyn Center village	Hennepin	788	.....	.....
Brookston village	St. Louis	135	160	.....
Brooten village	Stearns	649	562	259
Browerville village	Todd	681	633	466
Browns Valley village	Traverse	1,073	1,058	721
Brownsdale village	Mower	271	264	261
Brownsville village	Houston	338	361	453
Browntown village	McLeod	540	509	454
Bruno village	Pine	217	229	.....
Buckman village	Morrison	227	137	.....
Buffalo village	Wright	1,438	1,227	1,040
Buffalo Lake village	Renville	468	371	389
Buhl village	St. Louis	2,007	1,005	.....
Burtrum village	Todd	212	217	.....
Butterfield village	Watonwan	404	377	332
Byron village	Olmsted	302	272	347
Caledonia village	Houston	1,570	1,372	1,175
Callaway village	Becker	325	276	.....
Calumet village	Itasca	445	245	.....
Cambridge village	Isanti	1,080	900	737
Campbell village	Wilkin	424	303	239
Canby city	Yellow Medicine	1,754	1,528	1,100
Cannon Falls city	Goodhue	1,315	1,385	1,239
Canton village	Fillmore	365	345	312

[1] See county footnote, Table 2.

TABLE 3.—POPULATION OF INCORPORATED PLACES: 1920, 1910, AND 1900—Continued.

[The absence of population figures for 1910 or 1900 indicates that the place was incorporated at some date between the censuses, unless otherwise explained by footnote. Places which in 1910 were incorporated but, through surrender of charter or for other reasons, have no corporate existence in 1920 are not presented in this table.]

CITY, VILLAGE, OR BOROUGH.	County.	1920	1910	1900
Carlos village	Douglas	208	167	.....
Carlton village	Carlton	700	597	449
Carver village	Carver	504	571	583
Cass Lake village	Cass	2,109	2,011	546
Center City village	Chisago	285	252	.....
Centerville village	Anoka	209	.....	.....
Ceylon village	Martin	543	330	.....
Chandler village	Murray	272	225	.....
Chanhassen village	Carver	129	164	175
Chaska city	Carver	1,966	2,050	2,165
Chatfield city [1]	Fillmore; Olmsted	1,382	1,228	1,426
Chisago City village	Chisago	422	276	.....
Chisholm village	St. Louis	9,039	7,684	.....
Chokio village	Stevens	420	328	309
Clara City village	Chippewa	750	587	465
Claremont village	Dodge	334	275	317
Clarissa village	Todd	421	364	233
Clarkfield village	Yellow Medicine	721	603	437
Clear Lake village	Sherburne	275	263	222
Clearbrook village	Clearwater	310	.....	.....
Clearwater village	Wright	331	311	271
Clements village	Redwood	196	132	.....
Cleveland village	Le Sueur	269	212	.....
Climax village	Polk	274	269	259
Clinton village	Big Stone	512	384	346
Clitherall village	Otter Tail	178	187	167
Clontarf village	Swift	223	153	.....
Cloquet city	Carlton	5,127	7,031	3,072
Cobden village	Brown	108	87	.....
Cohasset village	Itasca	429	521	.....
Cokato village	Wright	1,044	718	684
Cold Spring village	Stearns	705	594	486
Coleraine village	Itasca	1,309	1,613	.....
Cologne village	Carver	393	390	238
Columbia Heights village	Anoka	2,968	590	123
Comfrey village	Brown	522	238	.....
Correll village	Big Stone	176	102	.....
Cottonwood village	Lyon	842	770	549
Courtland village	Nicollet	224	268	174
Cromwell village	Carlton	164	143	.....
Crookston city	Polk	6,825	7,559	5,359
Crosby village	Crow Wing	3,500	.....	.....
Crystal village	Hennepin	814	.....	.....
Currie village	Murray	465	329	.....
Cuyuna village	Crow Wing	417	.....	.....
Cyrus village	Pope	312	272	197
Dalton village	Otter Tail	200	175	.....
Danube village	Renville	200	217	.....
Danvers village	Swift	253	215	112
Darfur village	Watonwan	112	72	.....
Darwin village	Meeker	132	.....	.....
Dassel village	Meeker	804	643	568
Dawson city [2]	Lac qui Parle	1,511	1,318	962
Dayton village [3]	Hennepin; Wright	299	343	.....
De Graff village	Swift	246	215	165
Deephaven village	Hennepin	238	234	.....
Deer Creek village	Otter Tail	381	313	275
Deer River village	Itasca	1,044	900	251
Deerwood village	Crow Wing	532	586	.....
Delano village	Wright	924	1,031	967
Delavan village	Faribault	318	284	321
Delhi village	Redwood	194	159	.....
Dellwood village	Washington	87	.....	.....
Dennison village	Goodhue	218	184	.....
Dent village	Otter Tail	221	244	.....
Detroit city	Becker	3,426	2,807	.....
Dexter village	Mower	298	281	278
Dilworth village	Clay	882	.....	.....
Dodge Center village	Dodge	921	957	942
Donaldson village	Kittson	167	132	.....
Donnelly village	Stevens	354	276	164
Doran village	Wilkin	98	93	.....
Dover village	Olmsted	266	233	.....
Dresbach village	Winona	176	174	285
Duluth city	St. Louis	98,917	78,466	52,969
Dumont village	Traverse	210	188	236
Dundas village	Rice	373	357	493
Dundee village	Nobles	215	175	217
Dunnell village	Martin	247	170	.....
Eagle Bend village	Todd	690	551	547
Eagle Lake village	Blue Earth	231	231	.....
East Grand Forks city	Polk	2,490	2,533	2,077
Easton village	Faribault	326	262	318
Echo village	Yellow Medicine	482	430	334
Eden Valley village [4]	Meeker; Stearns	665	740	604
Edgerton village	Pipestone	657	381	459
Edina village	Hennepin	1,833	1,191	749
Elba village	Winona	172	151	168
Elbow Lake village	Grant	867	776	625
Elgin village	Wabasha	501	324	344
Elizabeth village	Otter Tail	204	169	186
Elk River villlage	Sherburne	983	859	831
Elkton village	Mower	102	86	.....
Ellendale village	Steele	367	261	.....
Ellsworth village	Nobles	667	536	454
Elmore village	Faribault	904	795	924
Ely city	St. Louis	4,902	3,572	3,717
Elysian village	Le Sueur	354	345	459
Emmons village	Freeborn	297	223	179
Erskine village	Polk	457	324	156
Evan village	Brown	123	112	.....
Evansville village	Douglas	427	389	483
Eveleth city	St. Louis	7,205	7,036	2,752
Excelsior village	Hennepin	799	1,015	717
Eyota village	Olmsted	403	423	424
Fairfax village	Renville	1,066	815	642
Fairmont city	Martin	4,630	2,958	3,040
Faribault city	Rice	11,089	9,001	7,868
Farmington village	Dakota	1,449	1,024	733
Farris village	Hubbard	84	143	135
Farwell village	Pope	140	141	.....
Federal Dam village	Cass	332	.....	.....
Felton village	Clay	184	149	.....
Fergus Falls city	Otter Tail	7,581	6,887	6,072
Fertile village	Polk	800	614	587
Finlayson village	Pine	293	186	.....
Fisher village	Polk	305	328	410
Flensburg village	Morrison	210	.....	.....
Floodwood village	St. Louis	277	481	224
Foley village	Benton	837	710	172
Forada village	Douglas	92	66	.....
Forest Lake village	Washington	800	540	241
Foreston village	Mille Lacs	328	204	263
Fosston village	Polk	1,014	1,075	864
Fountain village	Fillmore	346	321	294
Foxhome village	Wilkin	266	206	.....
Franklin village	Renville	510	439	439
Franklin village	St. Louis	807	.....	.....
Frazee village	Becker	1,277	1,045	1,000
Freeport village	Stearns	525	450	313
Frost village	Faribault	252	138	.....
Fulda village	Murray	893	743	886
Funkley village	Beltrami	56	59	.....
Garfield village	Douglas	176	160	.....
Gary village	Norman	333	251	.....
Gaylord village	Sibley	783	610	608
Geneva village	Freeborn	207	140	218
Genola village	Morrison	156	.....	.....
Georgetown village	Clay	136	182	.....
Ghent village	Lyon	316	210	119
Gibbon village	Sibley	583	533	545
Gilbert village	St. Louis	3,510	1,700	.....
Glencoe city	McLeod	1,747	1,788	1,780
Glenville village	Freeborn	379	368	351
Glenwood city [2]	Pope	2,187	2,161	1,116
Glyndon village	Clay	382	295	250
Golden Valley village	Hennepin	830	692	680
Gonvick village	Clearwater	276	.....	.....
Good Thunder village	Blue Earth	464	419	505
Goodhue village	Goodhue	398	408	241
Goodridge village	Pennington	231	.....	.....
Graceville village	Big Stone	1,022	987	856
Granada village	Martin	387	333	309
Grand Marais village	Cook	443	355	.....
Grand Meadow village	Mower	579	552	477
Grand Rapids village	Itasca	2,914	2,230	1,428
Granite Falls city [5]	Chippewa; Yellow Medicine	1,611	1,454	1,214
Grasston village	Kanabec	239	189	.....
Green Isle village	Sibley	262	256	275
Greenbush village	Roseau	310	274	.....

[1] Part in Fillmore County: 987 in 1920; 875 in 1910; 1,038 in 1900. Part in Olmsted County: 395 in 1920; 353 in 1910; 388 in 1900.
[2] Incorporated as a city since 1910.
[3] Part in Hennepin County, 288 in 1920; part in Wright County, 11 in 1920. Returned in 1910 as located wholly in Hennepin County.
[4] Part in Meeker County: 424 in 1920; 453 in 1910; 386 in 1900. Part in Stearns County: 241 in 1920; 287 in 1910; 218 in 1900.
[5] Part in Chippewa County: 360 in 1920; 375 in 1910; 266 in 1900. Part in Yellow Medicine County: 1,251 in 1920; 1,079 in 1910; 948 in 1900.

TABLE 3.—POPULATION OF INCORPORATED PLACES: 1920, 1910, AND 1900—Continued.

[The absence of population figures for 1910 or 1900 indicates that the place was incorporated at some date between the censuses, unless otherwise explained by footnote. Places which in 1910 were incorporated but, through surrender of charter or for other reasons, have no corporate existence in 1920 are not presented in this table.]

CITY, VILLAGE, OR BOROUGH.	County.	1920	1910	1900
Greenwald village	Stearns	153	.....	.....
Grey Eagle village	Todd	399	378	313
Grove City village	Meeker	388	351	316
Grygla village	Marshall	155	.....	.....
Hackensack village	Cass	200	84	.....
Hadley village	Murray	147	136	.....
Hallock village	Kittson	1,012	910	805
Halstad village	Norman	528	494	442
Hamburg village	Carver	153	153	136
Hammond village	Wabasha	226	241	238
Hampton village	Dakota	246	190	196
Hancock village	Stevens	763	524	415
Hanley Falls village	Yellow Medicine	326	275	278
Hanover village [1]	Hennepin, Wright	199	267	259
Hanska village	Brown	412	310	.....
Hardwick village	Rock	217	292	259
Harmony village	Fillmore	718	655	517
Harris village	Chisago	672	673	710
Hartland village	Freeborn	229	227	317
Hastings city	Dakota	4,571	3,983	3,811
Hatfield village	Pipestone	99	.....	.....
Hawley village	Clay	939	800	536
Hayfield village	Dodge	799	586	439
Hazel Run village	Yellow Medicine	145	121	.....
Hector village	Renville	830	866	654
Heidelburg village	Le Sueur	73	111	114
Henderson city	Sibley	766	753	904
Hendricks village	Lincoln	731	406	.....
Hendrum village	Norman	354	355	.....
Henning village	Otter Tail	755	603	545
Herman village	Grant	630	604	550
Heron Lake village	Jackson	922	803	928
Hewitt village	Todd	399	322	311
Hibbing village	St. Louis	15,089	8,832	2,481
Hill City village	Aitkin	928	220	.....
Hillman village	Morrison	35	(2)	.....
Hills village	Rock	418	398	.....
Hinckley village	Pine	673	673	459
Hitterdal village	Clay	204	.....	.....
Hoffman village	Grant	475	391	270
Hokah village	Houston	407	400	536
Holding village	Stearns	507	276	191
Holland village	Pipestone	318	293	255
Holloway village	Swift	289	215	.....
Holt village	Marshall	232	.....	.....
Houston village	Houston	778	700	542
Howard Lake village	Wright	744	626	737
Hugo village	Washington	246	264	.....
Humboldt village	Kittson	198	.....	.....
Hutchinson city	McLeod	3,379	2,368	2,495
Ihlen village	Pipestone	211	.....	.....
International Falls city [3]	Koochiching	3,448	1,487	.....
Invergrove village	Dakota	363	200	.....
Iona village	Murray	365	300	358
Iron Junction village	St. Louis	92	76	118
Ironton village	Crow Wing	1,165	.....	.....
Isanti village	Isanti	411	316	.....
Isle village	Mille Lacs	328	.....	.....
Ivanhoe village	Lincoln	655	484	.....
Jackson village	Jackson	2,144	1,907	1,756
Janesville village	Waseca	1,261	1,173	1,254
Jasper village [4]	Pipestone, Rock	968	704	559
Jeffers village	Cottonwood	393	227	.....
Jenkins village	Crow Wing	125	130	.....
Johnson village	Big Stone	100	192	.....
Jordan city	Scott	1,106	1,151	1,270
Kandiyohi village	Kandiyohi	184	185	.....
Karlstad village	Kittson	286	138	.....
Kasota village	Le Sueur	686	700	764
Kasson village	Dodge	1,150	932	1,112
Keewatin village	Itasca	1,879	695	.....
Kelliher village	Beltrami	514	294	.....
Kellogg village	Wabasha	370	372	228
Kennedy village	Kittson	311	232	158
Kensington village	Douglas	252	244	207
Kent village	Wilkin	150	238	.....
Kenyon village	Goodhue	1,362	1,237	1,202
Kerkhoven village	Swift	568	432	411
Kiester village	Faribault	257	258	.....
Kilkenny village	Le Sueur	218	208	245
Kimball Prairie village	Stearns	445	312	327
Kinbrae village	Nobles	121	137	137
Kinney village	St. Louis	1,200	.....	.....
Kitzville village	St. Louis	480	.....	.....
La Crescent village	Houston	367	372	.....
La Prairie village	Itasca	63	48	88
Lafayette village	Nicollet	309	195	.....
Lake Benton village	Lincoln	944	844	890
Lake City	Wabasha	2,846	3,142	2,744
Lake Crystal village	Blue Earth	1,204	1,055	1,215
Lake Fremont village	Sherburne	240	175	.....
Lake Henry village	Stearns	197	.....	.....
Lake Park village	Becker	700	740	570
Lake Wilson village	Murray	354	219	.....
Lakefield village	Jackson	1,346	924	862
Lakeville village	Dakota	474	385	373
Lamberton village	Redwood	872	652	624
Lancaster village	Kittson	354	204	.....
Lanesboro village	Fillmore	1,015	987	1,102
Laporte village	Hubbard	216	140	.....
Lastrup village	Morrison	121	.....	.....
Le Roy village	Mower	707	762	772
Le Sueur city	Le Sueur	1,795	1,755	1,937
Le Sueur Center village	Le Sueur	863	741	478
Lengby village	Polk	170	167	.....
Leonidas village	St. Louis	457	.....	.....
Lester Prairie village	McLeod	434	420	418
Lewiston village	Winona	758	473	371
Lewisville village	Watonwan	229	218	.....
Lindstrom village	Chisago	523	522	385
Lismore village	Nobles	350	268	.....
Litchfield village	Meeker	2,790	2,333	2,280
Little Falls city	Morrison	5,500	6,078	5,774
Littlefork village	Koochiching	397	104	.....
Long Lake village	Hennepin	148	161	.....
Long Prairie village	Todd	1,346	1,250	1,385
Lonsdale village	Rice	459	271	.....
Louisburg village	Lac qui Parle	99	88	.....
Lowry village	Pope	225	252	260
Lucan village	Redwood	181	98	.....
Luce village	Otter Tail	135	139	.....
Luverne city	Rock	2,782	2,540	2,223
Lyle village	Mower	505	552	488
McGregor village	Aitkin	195	126	.....
McIntosh village	Polk	805	634	569
McKinley village	St. Louis	395	411	262
Mabel village	Fillmore	550	549	494
Madelia village	Watonwan	1,447	1,273	1,272
Madison city	Lac qui Parle	1,838	1,811	1,336
Madison Lake village	Blue Earth	359	335	300
Magnolia village	Rock	219	189	176
Mahnomen village	Mahnomen	1,076	796	.....
Mallard village	Clearwater	37	78	.....
Manganese village	Crow Wing	183	.....	.....
Mankato city	Blue Earth	12,469	10,365	10,599
Mantorville village	Dodge	381	410	602
Maple Lake village	Wright	677	522	470
Maple Plain village	Hennepin	273	.....	.....
Mapleton village	Blue Earth	857	809	1,008
Marble village	Itasca	742	887	.....
Marietta village	Lac qui Parle	413	338	144
Marine village	Washington	361	491	562
Marshall city	Lyon	3,092	2,152	2,088
Mayer village	Carver	144	161	.....
Maynard village	Chippewa	536	386	245
Mazeppa village	Wabasha	481	471	556
Meire Grove village	Stearns	185	163	165
Melrose city	Stearns	2,529	2,591	1,768
Menahga village	Wadena	478	346	413
Mendota village	Dakota	193	245	282
Menter village	Polk	255	222	.....
Mesaba village	St. Louis	54	84	62
Middle River village	Marshall	324	149	.....
Milaca village	Mille Lacs	1,347	1,102	1,204
Milan village	Chippewa	590	468	396
Millerville village	Douglas	152	150	.....
Millville village	Wabasha	194	156	149
Milroy village	Redwood	177	137	.....
Minneapolis city	Hennepin	380,582	301,408	202,718
Minneiska village	Wabasha	208	395	372
Minneota village	Lyon	894	819	777
Minnesota City village	Winona	141	211	242
Minnesota Lake village	Faribault	450	445	518
Minnetonka Beach village	Hennepin	94	166	101
Mizpah village	Koochiching	212	149	.....
Monterey village	Martin	317	177	.....
Montevideo city	Chippewa	4,419	3,056	2,146
Montgomery city	Le Sueur	1,297	1,267	979
Monticello village	Wright	1,024	858	818
Montrose village	Wright	268	284	305

[1] Part in Hennepin County: 41 in 1920; 107 in 1910; 89 in 1900. Part in Wright County: 158 in 1920; 160 in 1910; 170 in 1900.
[2] Not returned separately in 1910.
[3] Incorporated as a city since 1910.
[4] Part in Pipestone County: 851 in 1920; 591 in 1910; 447 in 1900. Part in Rock County: 117 in 1920; 113 in 1910; 112 in 1900.

TABLE 3.—POPULATION OF INCORPORATED PLACES: 1920, 1910, AND 1900—Continued.

[The absence of population figures for 1910 or 1900 indicates that the place was incorporated at some date between the censuses, unless otherwise explained by footnote. Places which in 1910 were incorporated but, through surrender of charter or for other reasons, have no corporate existence in 1920 are not presented in this table.]

CITY, VILLAGE, OR BOROUGH.	County.	1920	1910	1900
Moorhead city	Clay	5,720	4,840	3,730
Moose Lake village	Carlton	571	526	354
Mora village	Kanabec	1,006	892	785
Morgan village	Redwood	670	553	502
Morris city	Stevens	2,320	1,685	1,934
Morristown village	Rice	688	592	589
Morton village	Renville	709	761	789
Motley village	Morrison	396	428	404
Motordale village [1]	Carver	230	210	.....
Mound village	Hennepin	303	.....	.....
Mountain Iron village [2]	St. Louis	1,546	1,343	470
Mountain Lake village	Cottonwood	1,309	1,081	959
Murdock village	Swift	391	288	275
Nashua village	Wilkin	127	271	.....
Nashwauk village	Itasca	2,414	2,080	.....
Nassau village	Lac qui Parle	168	213	134
Nelson village	Douglas	159	157	.....
Nerstrand village	Rice	245	292	256
Nevis village	Hubbard	412	238	.....
New Auburn village	Sibley	299	261	274
New Brighton village	Ramsey	368	375	350
New London village	Kandiyohi	527	418	363
New Market village	Scott	211	203	137
New Munich village	Stearns	325	190	136
New Prague city [3]	Le Sueur; Scott	1,540	1,554	1,228
New Richland village	Waseca	754	685	750
New Trier village	Dakota	122	144	126
New Ulm city	Brown	6,745	5,648	5,403
New York village	Otter Tail	700	474	353
Newfolden village	Marshall	246	.....	.....
Newport village	Washington	453	370	307
Nicollet village	Nicollet	404	338	330
Norcross village	Grant	105	177	.....
North Branch village	Chisago	742	642	1,211
North Mankato village	Nicollet	1,840	1,279	939
North Redwood village	Redwood	176	143	.....
North St. Paul village	Ramsey	1,979	1,404	1,110
Northfield city	Rice	4,023	3,265	3,210
Northome village	Koochiching	270	206	.....
Norwood village	Carver	563	522	500
Odessa village	Big Stone	271	235	204
Odin village	Watonwan	195	139	.....
Ogema village	Becker	238	171	.....
Ogilvie village	Kanabec	436	270	.....
Oklee village	Red Lake	364	.....	.....
Olivia village	Renville	1,488	960	970
Onamia village	Mille Lacs	416	314	.....
Ormsby village [4]	Martin; Watonwan	115	112	.....
Ortonville city [5]	Big Stone; Lac qui Parle	1,758	1,774	1,247
Osakis village [6]	Douglas; Todd	1,480	1,013	917
Oslo village	Marshall	365	344	.....
Osseo village	Hennepin	433	390	346
Ostrander village	Fillmore	206	.....	.....
Otter Tail village	Otter Tail	223	176	.....
Owatonna city	Steele	7,252	5,658	5,561
Park Rapids village	Hubbard	1,603	1,801	1,313
Parkers Prairie village	Otter Tail	570	383	.....
Paynesville village	Stearns	1,060	901	373
Pelican Rapids village	Otter Tail	1,156	1,019	1,033
Pennock village	Kandiyohi	251	189	.....
Pequot village	Crow Wing	419	260	.....
Perham village	Otter Tail	1,370	1,376	1,182
Perley village	Norman	222	188	.....
Peterson village	Fillmore	291	266	.....
Pierz village	Morrison	624	545	358
Pillager village	Cass	354	216	.....
Pine City village	Pine	1,303	1,258	993
Pine Island village	Goodhue	934	834	832
Pine River village	Cass	442	329	.....
Pipestone city	Pipestone	3,325	2,475	2,536
Plainview village	Wabasha	1,370	1,175	1,038
Plato village	McLeod	251	238	232
Plummer village	Red Lake	252	139	.....
Porter village	Yellow Medicine	257	253	196
Preston village	Fillmore	1,227	1,193	1,278
Princeton village	Mille Lacs	1,685	1,555	1,319
Prior Lake village	Scott	246	162	148
Proctorknott village	St. Louis	2,378	2,243	784
Randall village	Morrison	301	195	.....
Randolph village	Dakota	170	182	.....
Ranier village	Koochiching	157	190	.....
Raymond village	Kandiyohi	416	334	282
Red Lake Falls city	Red Lake	1,549	1,757	1,885
Red Wing city	Goodhue	8,637	9,048	7,525
Redby village	Beltrami	93	92	.....
Redwood Falls city	Redwood	2,421	1,666	1,661
Remer village	Cass	290	.....	.....
Renville city	Renville	1,142	1,182	1,075
Revere village	Redwood	134	134	.....
Rice village	Benton	315	262	232
Richfield village	Hennepin	2,411	2,673	.....
Richmond village	Stearns	651	563	600
Richville village	Otter Tail	281	255	.....
Riverton village	Crow Wing	398	.....	.....
Robbinsdale village	Hennepin	1,369	765	520
Rochester city	Olmsted	13,722	7,844	6,843
Rockford village [7]	Hennepin; Wright	324	287	340
Rockville village	Stearns	172	127	.....
Rogers village	Hennepin	190	.....	.....
Rollingstone village	Winona	272	205	202
Romeby village	Benton	76	132	156
Roosevelt village	Roseau	276	252	.....
Roscoe village	Stearns	182	.....	.....
Rose Creek village	Mower	208	202	204
Roseau village	Roseau	1,012	644	301
Rosemount village	Dakota	310	238	182
Rothsay village	Wilkin	398	343	296
Round Lake village	Nobles	345	237	226
Royalton village	Morrison	690	676	664
Rush City village	Chisago	971	904	987
Rushford city	Fillmore	1,142	1,011	1,062
Rushford village	Fillmore	663	686	1,064
Rushmore village	Nobles	313	237	.....
Russell village	Lyon	375	262	.....
Ruthton village	Pipestone	403	200	323
Rutledge village	Pine	90	89	363
St. Anna village	Stearns	184	.....	.....
St. Anthony village	Stearns	161	.....	.....
St. Bonifacius village	Hennepin	332	275	.....
St. Charles city	Winona	1,351	1,159	1,304
St. Clair village	Blue Earth	260	323	.....
St. Cloud city [8]	Benton; Sherburne; Stearns	15,873	10,600	8,663
St. Hilaire village	Pennington	346	468	840
St. James city	Watonwan	2,673	2,102	2,607
St. Joseph village	Stearns	717	706	549
St. Louis Park village	Hennepin	2,281	1,743	1,325
St. Martin village	Stearns	177	177	170
St. Michael village	Wright	406	401	305
St. Michael Station village	Wright	268	222	.....
St. Nicholas village	Stearns	173	.....	.....
St. Paul city	Ramsey	234,698	214,744	163,065
St. Paul Park village	Washington	900	832	.....
St. Peter city	Nicollet	4,335	4,176	4,302
St. Stephens village	Stearns	246	.....	.....
St. Vincent village	Kittson	343	328	256
Sacred Heart village	Renville	763	587	538
Sanborn village	Redwood	487	402	351
Sandstone village	Pine	1,200	1,818	1,189
Sargeant village	Mower	79	76	.....
Sartell village [9]	Benton; Stearns	510	240	.....
Sauk Center city	Stearns	2,699	2,154	2,220
Sauk Rapids village	Benton	2,349	1,745	1,391
Savage village [10]	Scott	206	271	179
Scanlon village	Carlton	383	572	.....
Seaforth village	Redwood	113	158	.....
Sebeka village	Wadena	585	428	223
Sedan village	Pope	147	127	153
Shakopee city	Scott	1,988	2,302	2,047
Shelly village	Norman	289	195	.....
Sherburne village	Martin	832	814	891

[1] Name changed from New Germany since 1910.
[2] See county footnote, Table 2.
[3] Part in Le Sueur County: 641 in 1920; 646 in 1910; 523 in 1900. Part in Scott County: 899 in 1920; 914 in 1910; 705 in 1900.
[4] Part in Martin County: 31 in 1920; 46 in 1910. Part in Watonwan County: 84 in 1920; 66 in 1910.
[5] Part in Big Stone County: 1,716 in 1920; 1,716 in 1910; 1,191 in 1900. Part in Lac qui Parle County: 42 in 1920; 58 in 1910; 56 in 1900.
[6] Part in Douglas County: 1,146 in 1920; 924 in 1910; 815 in 1900. Part in Todd County: 340 in 1920; 89 in 1910; 102 in 1900.
[7] Part in Hennepin County, 7 in 1920; part in Wright County, 317 in 1920. Returned in 1910 and 1900 as located wholly in Wright County.
[8] Part in Benton County: 1,733 in 1920; 1,180 in 1910; 913 in 1900. Part in Sherburne County: 896 in 1920; 809 in 1910; 410 in 1900. Part in Stearns County: 13,244 in 1920; 8,611 in 1910; 7,340 in 1900. For annexation to city, see Stearns County footnote, Table 2.
[9] Part in Benton County, 116 in 1920; part in Stearns County, 394 in 1920. Returned in 1910 as located wholly in Stearns County.
[10] Name changed from Hamilton since 1910.

TABLE 3.—POPULATION OF INCORPORATED PLACES: 1920, 1910, AND 1900—Continued.

[The absence of population figures for 1910 or 1900 indicates that the place was incorporated at some date between the censuses, unless otherwise explained by footnote. Places which in 1910 were incorporated but, through surrender of charter or for other reasons, have no corporate existence in 1920 are not presented in this table.]

CITY, VILLAGE, OR BOROUGH.	County.	1920	1910	1900
Shevlin village	Clearwater	184	172	172
Silver Lake village	McLeod	475	382	321
Slayton village	Murray	1,045	850	883
Sleepy Eye city	Brown	2,449	2,247	2,046
Sobieska village	Morrison	203	.....	.....
Solway village	Beltrami	106	85	177
South Haven village	Wright	346	287	.....
South International Falls village	Koochiching	283	.....	.....
South St. Paul city	Dakota	6,860	4,510	2,322
South Stillwater village	Washington	1,036	1,343	1,422
Spicer village	Kandiyohi	209	228	.....
Spooner village	Beltrami	571	668	.....
Spring Grove village	Houston	753	620	491
Spring Hill village	Stearns	112	100	.....
Spring Valley village	Fillmore	1,871	1,817	1,770
Springfield village	Brown	1,849	1,482	1,511
Staples city	Todd	2,570	2,558	1,504
Starbuck village	Pope	824	497	469
Stephen village	Marshall	581	618	513
Stewart village	McLeod	540	412	407
Stewartville village	Olmsted	941	794	830
Stillwater city	Washington	7,735	10,198	12,318
Sturgeon Lake village	Pine	208	183	.....
Swanville village	Morrison	400	397	244
Taconite village	Itasca	621	549	.....
Taopi village	Mower	153	140	115
Taunton village	Lyon	183	205	.....
Taylors Falls village	Chisago	570	454	535
Tenney village	Wilkin	102	185	.....
Tenstrike Center village	Beltrami	245	250	.....
Thief River Falls city	Pennington	4,685	3,714	1,819
Thomson village	Carlton	103	169	207
Tintah village	Traverse	249	217	220
Tonka Bay village	Hennepin	84	107	.....
Tower city	St. Louis	706	1,111	1,366
Tracy city	Lyon	2,463	1,876	1,911
Triumph village	Martin	313	243	.....
Trommald village	Crow Wing	301	.....	.....
Trosky village	Pipestone	177	181	215
Truman village	Martin	752	451	261
Turtle River village	Beltrami	74	108	.....
Twin Valley village	Norman	676	543	356
Two Harbors city	Lake	4,546	4,990	3,278
Tyler village	Lincoln	858	614	515
Ulen village	Clay	590	438	317
Underwood village	Otter Tail	258	.....	.....
Upsala village	Morrison	316	.....	.....
Utica village	Winona	189	172	204
Vergas village	Otter Tail	361	237	.....
Vermillion village	Dakota	99	161	100
Verndale village	Wadena	571	538	672
Vernon Center village	Blue Earth	283	289	311
Veseli village	Rice	179	235	249
Vesta village	Redwood	334	243	214
Victoria village	Carver	206	.....	.....
Villard village	Pope	308	260	249
Vining village	Otter Tail	241	212	.....
Virginia city	St. Louis	14,022	10,473	2,962
Wabasha city	Wabasha	2,249	2,622	2,528
Wabasso village	Redwood	459	343	178
Waconia village	Carver	901	817	728
Wadena village	Wadena	2,186	1,820	1,520
Wahkon village	Mille Lacs	292	.....	.....
Waite Park village	Stearns	963	406	317
Walker village	Cass	785	917	500
Walnut Grove village	Redwood	663	366	447
Walters village	Faribault	116	103	.....
Waltham village	Mower	180	170	150
Wanamingo village	Goodhue	350	.....	.....
Wanda village	Redwood	185	129	.....
Warren city	Marshall	1,772	1,613	1,276
Warroad village	Roseau	1,211	927	238
Waseca city	Waseca	3,908	3,054	3,103
Watertown village	Carver	534	465	490
Waterville city	Le Sueur	1,211	1,273	1,260
Watkins village	Meeker	454	366	250
Watson village	Chippewa	215	152	167
Wauban village	Mahnomen	346	230	.....
Waverly village	Wright	418	460	542
Wayzata village	Hennepin	633	492	276
Welcome village	Martin	612	543	549
Wells village	Faribault	1,894	1,755	2,017
Wendell village	Grant	270	175	.....
West Concord village	Dodge	704	584	635
West Minneapolis village	Hennepin	3,055	3,022	1,648
West St. Paul city	Dakota	2,962	2,660	1,830
West Union village	Todd	169	161	.....
Westbrook village	Cottonwood	654	429	.....
Whalan village	Fillmore	142	121	134
Wheaton village	Traverse	1,337	1,300	1,132
White Bear Lake village	Ramsey	2,022	1,505	1,288
Wilder village	Jackson	91	95	174
Willmar city	Kandiyohi	5,892	4,135	3,409
Willow River village	Pine	247	212	466
Wilmont village	Nobles	376	258	.....
Wilton village	Beltrami	176	215	.....
Windom village	Cottonwood	2,123	1,749	1,944
Winnebago City village	Faribault	1,641	1,554	1,816
Winona city	Winona	19,143	18,583	19,714
Winsted village	McLeod	434	296	281
Winthrop city	Sibley	1,147	1,043	813
Winton village[1]	St. Louis	499	426	.....
Wolverton village	Wilkin	170	.....	.....
Wood Lake village	Yellow Medicine	447	292	264
Woodstock village	Pipestone	277	226	211
Worthington city	Nobles	3,481	2,385	2,386
Wykoff village	Fillmore	482	456	495
Wyoming village	Chisago	253	207	.....
Young America village	Carver	335	303	318
Zemple village	Itasca	284	.....	.....
Zumbro Falls village	Wabasha	193	208	173
Zumbrota village	Goodhue	1,265	1,138	1,119

[1] Name changed from Fall Lake since 1910.

TABLE 4.—POPULATION OF WARDS OF CITIES AND VILLAGES HAVING 5,000 INHABITANTS OR MORE: 1920.

WARD.	1920
Albert Lea city	**8,056**
Ward 1	2,412
Ward 2	2,274
Ward 3	3,370
Austin city	**10,118**
Ward 1	3,382
Ward 2	3,634
Ward 3	3,102
Bemidji city	**7,086**
Ward 1	1,214
Ward 2	1,213
Ward 3	1,507
Ward 4	1,934
Ward 5	1,218
Brainerd city	**9,591**
Ward 1	1,153
Ward 2	2,368
Ward 3	2,504
Ward 4	1,747
Ward 5	1,819
Chisholm village	**9,039**
Ward 1	4,058
Ward 2	2,997
Ward 3	1,074
Ward 4	910
Cloquet city	**5,127**
Ward 1	1,354
Ward 2	1,604
Ward 3	2,169
Crookston city	**6,825**
Ward 1	656
Ward 2	1,025
Ward 3	1,145
Ward 4	1,095
Ward 5	359
Ward 6	667
Ward 7	950
Ward 8	928
Duluth city (Not reported by wards.)	**98,917**
Eveleth city	**7,205**
Ward 1	1,329
Ward 2	1,175
Ward 3	787
Ward 4	809
Ward 5	2,049
Ward 6	1,056
Faribault city	**11,089**
Ward 1	2,373
Ward 2	2,578
Ward 3	2,406
Ward 4	3,732
Fergus Falls city	**7,581**
Ward 1	1,554
Ward 2	1,397
Ward 3	3,495
Ward 4	1,135
Hibbing village (Not reported by wards.)	**15,089**
Little Falls city	**5,500**
Ward 1	1,874
Ward 2	1,191
Ward 3	1,249
Ward 4	1,186
Mankato city	**12,469**
Ward 1	2,508
Ward 2	2,293
Ward 3	1,490
Ward 4	2,177
Ward 5	2,795
Ward 6	1,206
Minneapolis city	**380,582**
Ward 1	17,873
Ward 2	19,959
Ward 3	40,678
Ward 4	38,448
Ward 5	31,859
Ward 6	11,610
Ward 7	28,575
Ward 8	48,712
Ward 9	29,947

TABLE 4.—POPULATION OF WARDS OF CITIES AND VILLAGES HAVING 5,000 INHABITANTS OR MORE: 1920—Con.

WARD.	1920
Minneapolis city—Con.	
Ward 10	25,945
Ward 11	19,598
Ward 12	31,570
Ward 13	35,817
Moorhead city	5,720
Ward 1	915
Ward 2	1,423
Ward 3	1,299
Ward 4	2,083
New Ulm city	6,745
Ward 1	2,040
Ward 2	1,930
Ward 3	2,775
Owatonna city	7,252
Ward 1	1,513
Ward 2	1,562
Ward 3	1,642
Owatonna city—Con.	
Ward 4	1,266
Ward 5	1,269
Red Wing city	8,637
Ward 1	1,421
Ward 2	2,471
Ward 3	2,081
Ward 4	2,664
Rochester city	13,722
Ward 1	2,968
Ward 2	6,613
Ward 3	4,141
St. Cloud city	15,873
Ward 1	3,171
Ward 2	2,751
Ward 3	2,850
Ward 4	4,472
Ward 5	668
Ward 6	1,065
Ward 7	896
St. Paul city	234,698
Ward 1	23,851
Ward 2	21,895
Ward 3	3,688
Ward 4	9,215
Ward 5	22,740
Ward 6	22,390
Ward 7	29,806
Ward 8	27,462
Ward 9	16,335
Ward 10	18,116
Ward 11	24,290
Ward 12	14,910
South St. Paul city	6,860
Ward 1	1,442
Ward 2	4,255
Ward 3	1,163
Stillwater city	7,735
Ward 1	2,911
Ward 2	1,970
Ward 3	2,854
Virginia city	14,022
Ward 1	3,795
Ward 2	1,947
Ward 3	1,900
Ward 4	1,115
Ward 5	1,193
Ward 6	4,072
Willmar city	5,892
Ward 1	1,162
Ward 2	1,746
Ward 3	1,684
Ward 4	1,300
Winona city	19,143
Ward 1	6,121
Ward 2	3,828
Ward 3	3,777
Ward 4	5,417

TABLE 5.—URBAN AND RURAL POPULATION OF COUNTIES: 1920, 1910, AND 1900.

[A minus sign (—) denotes decrease.]

COUNTY.	POPULATION.						PER CENT URBAN IN TOTAL POPULATION.			PER CENT OF INCREASE IN—				Rural population per square mile: 1920.
	1920		1910		1900					Urban population.		Rural population.		
	Urban.	Rural.	Urban.	Rural.	Urban.	Rural.	1920	1910	1900	1910 to 1920.	1900 to 1910.	1910 to 1920.	1900 to 1910.	
Minnesota	1,051,593	1,335,532	850,294	1,225,414	598,100	[1]1,153,294	44.1	41.0	34.1	23.7	42.2	9.0	6.6	16.5
Anoka	7,255	8,371	3,972	8,521	3,769	7,544	46.4	31.8	33.3	82.7	5.4	—1.8	13.0	18.2
Becker	3,426	19,425	2,807	16,033	.....	14,375	15.0	14.9	.....	22.1	.....	21.2	11.5	14.4
Beltrami	7,086	19,993	5,099	14,238	.....	11,030	26.2	26.4	.....	39.0	.....	40.4	29.1	5.2
Benton	[2]1,733	12,340	[2]1,180	10,435	[2]913	8,999	12.3	10.2	9.2	46.9	29.2	18.3	16.0	30.5
Blue Earth	12,469	19,008	10,365	18,972	10,599	21,664	39.6	35.3	32.9	20.3	—2.2	0.2	—12.4	24.0
Brown	6,745	15,676	5,648	14,486	5,403	14,384	30.1	28.1	27.3	19.4	4.5	8.2	0.7	25.6
Carlton	5,127	14,264	7,031	10,528	3,072	6,945	26.4	40.0	30.7	—27.1	128.9	35.5	51.6	16.5
Chippewa	4,419	11,301	3,056	10,402	.....	12,499	28.1	22.7	.....	44.6	.....	8.6	—16.8	19.1
Clay	5,720	16,060	4,840	14,800	3,730	14,212	26.3	24.6	20.8	18.2	29.8	8.5	4.1	15.4
Crow Wing	13,091	11,475	8,526	8,335	7,524	6,726	53.3	50.6	52.8	53.5	13.3	37.7	23.9	10.9
Dakota	14,393	14,574	11,153	14,018	3,811	17,922	49.7	44.3	17.5	29.1	192.7	4.0	—21.8	24.3
Douglas	3,388	15,651	3,001	14,668	2,681	15,283	17.8	17.0	14.9	12.9	11.9	6.7	—4.0	24.2
Faribault	2,568	18,430	.....	19,949	2,900	19,155	12.2	.....	13.1	.....	.....	—7.6	4.1	25.6
Freeborn	8,056	16,636	6,192	16,090	4,500	17,338	32.6	27.8	20.6	30.1	37.6	3.4	—7.2	22.6
Goodhue	8,637	22,162	9,048	22,589	7,525	23,612	28.0	28.6	24.2	—4.5	20.2	—1.9	—4.3	28.9
Hennepin	383,637	31,782	307,103	26,377	202,718	25,622	92.3	92.1	88.8	24.9	51.5	20.5	2.9	56.3
Itasca	2,914	20,962	.....	17,208	.....	4,573	12.2	.....	.....	.....	.....	21.8	276.3	7.7
Kandiyohi	5,892	16,168	4,135	14,834	3,409	15,007	26.7	21.8	18.5	42.5	21.3	9.0	—1.2	20.2
Koochiching	3,448	10,072	.....	6,431	.....	.....	25.5	.....	.....	.....	.....	56.6	.....	3.2
Lake	4,546	3,705	4,990	3,021	3,278	1,376	55.1	62.3	70.4	—8.9	52.2	22.6	119.5	1.8
Lyon	3,092	15,745	.....	15,722	.....	14,591	16.4	.....	.....	.....	.....	0.1	7.8	22.2
McLeod	3,379	17,065	.....	18,691	.....	19,595	16.5	.....	.....	.....	.....	—8.7	—4.6	34.4
Martin	4,630	16,455	2,958	14,560	3,040	13,896	22.0	16.9	17.9	56.5	—2.7	13.0	4.8	22.9
Meeker	2,790	15,313	.....	17,022	.....	17,753	15.4	.....	.....	.....	.....	—10.0	—4.1	24.7
Morrison	5,500	20,341	6,078	17,975	5,774	17,117	21.3	25.3	25.2	—9.5	5.3	13.2	5.0	17.8
Mower	10,118	15,875	6,960	15,680	5,474	16,861	38.9	30.7	24.5	45.4	27.1	1.2	—7.0	22.3
Nicollet	4,335	10,701	4,176	9,949	4,302	10,472	28.8	29.6	29.1	3.8	—2.9	7.6	—5.0	24.2
Nobles	3,481	14,436	.....	15,210	.....	14,932	19.4	.....	.....	.....	.....	—5.1	1.9	20.0
Olmsted	13,722	14,292	7,844	14,653	6,843	16,276	49.0	34.9	29.6	74.9	14.6	—2.5	—10.0	21.5
Otter Tail	7,581	43,237	6,887	39,149	6,072	39,303	14.9	15.0	13.4	10.1	13.4	10.4	—0.4	21.2
Pennington	4,685	7,406	3,714	5,662	.....	.....	38.7	39.6	.....	26.1	.....	30.8	.....	12.2
Pipestone	3,325	8,725	.....	9,553	2,536	6,728	27.6	.....	27.4	.....	.....	—8.7	42.0	18.6
Polk	6,825	30,265	10,092	25,909	5,359	30,070	18.4	28.0	15.1	—32.4	88.3	16.8	—13.8	15.3
Ramsey	234,698	9,856	214,744	8,931	163,065	7,489	96.0	96.0	95.6	9.3	31.7	10.4	19.3	61.2
Rice	15,112	13,195	12,266	13,645	11,078	15,002	53.4	47.3	42.5	23.2	10.7	—3.3	—9.0	26.7
Rock	2,782	8,183	2,540	7,682	.....	9,668	25.4	24.8	.....	9.5	.....	6.5	—20.5	16.6
St. Louis	155,493	50,898	116,063	47,211	62,400	20,532	75.3	71.1	75.2	34.0	86.0	7.8	129.9	7.8
Sherburne	[2]896	8,755	[2]809	7,327	[2]410	6,871	9.3	9.9	5.6	10.8	97.3	19.5	6.6	19.5
Stearns	18,472	37,269	17,202	36,531	7,340	37,124	33.1	23.5	16.5	64.9	52.6	2.0	—1.6	27.4
Steele	7,252	10,809	5,658	10,488	5,561	10,963	40.2	35.0	33.7	28.2	1.7	3.1	—4.3	25.1
Todd	2,570	23,489	2,558	20,849	.....	22,214	9.9	10.9	.....	0.5	.....	12.7	—6.1	24.5
Wabasha	2,846	15,073	5,764	12,790	5,272	13,652	15.9	31.1	27.9	—50.6	9.3	17.8	—6.3	27.9
Waseca	3,908	10,225	3,054	10,412	3,103	11,657	27.7	22.7	21.0	28.0	—1.6	—1.8	—10.7	23.7
Washington	7,735	16,026	10,198	15,815	12,318	15,490	32.6	39.2	44.3	—24.2	—17.2	1.3	2.1	40.4
Watonwan	2,673	9,784	.....	11,382	2,607	8,889	21.5	.....	22.7	.....	.....	—14.0	28.0	22.5
Winona	19,143	14,510	18,583	14,815	19,714	15,972	56.9	55.6	55.2	3.0	—5.7	—2.1	—7.2	22.8
All other counties [3]	.....	559,549	.....	505,866	.....	478,425	.....	.....	.....	.....	.....	10.6	5.7	17.2

[1] Total for rural population, 1900, includes population (3,486) of White Earth Indian Reservation, in Becker, Clearwater, and Mahnomen Counties, not returned by counties.

[2] Population of part of St. Cloud city (see Table 3).

[3] Comprises all counties in which there were no incorporated places having 2,500 inhabitants or more in 1920. These counties are Aitkin, Big Stone, Carver, Cass, Chisago, Clearwater, Cook, Cottonwood, Dodge, Fillmore, Grant, Houston, Hubbard, Isanti, Jackson, Kanabec, Kittson, Lac qui Parle, Le Sueur, Lincoln, Mahnomen, Marshall, Mille Lacs, Murray, Norman, Pine, Pope, Red Lake, Redwood, Renville, Roseau, Scott, Sibley, Stevens, Swift, Traverse, Wadena, Wilkin, Wright, and Yellow Medicine.

WASHINGTON : GOVERNMENT PRINTING OFFICE : 1921

FOURTEENTH CENSUS OF THE UNITED STATES: 1920

DEPARTMENT OF COMMERCE

BULLETIN

BUREAU OF THE CENSUS
SAM. L. ROGERS, DIRECTOR

POPULATION : MISSISSIPPI

NUMBER OF INHABITANTS, BY COUNTIES AND MINOR CIVIL DIVISIONS

Prepared under the supervision of WM. C. HUNT, Chief Statistician for Population

CONTENTS.

SUMMARY TABLES. Page.
Population of Mississippi: 1800 to 1920 1
Population of principal cities from earliest census to 1920 2
Urban and rural population: 1920, 1910, and 1900 2
MAPS.
Increase or decrease in total and rural population, by counties: 1910 to 1920 3
Density of total and rural population, by counties: 1920 4

DETAILED TABLES. Page.
1. Area and population of counties: 1850 to 1920 5
2. Population of counties by minor civil divisions: 1920, 1910, and 1900 6
3. Population of incorporated places: 1920, 1910, and 1900 11
4. Population of wards of cities having 5,000 inhabitants or more: 1920 13
5. Urban and rural population of counties: 1920, 1910, and 1900 13

TOTAL POPULATION, INCREASE, AND DISTRIBUTION.

Population of the state.—Mississippi was admitted to the Union as the twentieth state in December, 1817. The area now in southern Mississippi and Alabama between the thirty-first parallel and the latitude of the mouth of the Yazoo River (about 32° 30′) was organized in 1798 as the territory of Mississippi. In 1804 the northern boundary was extended to the southern line of Tennessee. In 1812 the area south of the thirty-first parallel between the Perdido and Pearl Rivers was taken from Spain and added to Mississippi territory, but Spain did not formally relinquish its claim to this area until the Florida cession in 1819. In March, 1817, the territory of Alabama was organized from a part of Mississippi territory, leaving its boundaries substantially the same as those of the present state.

According to the Fourteenth Census, taken as of January 1, 1920, the population of Mississippi is 1,790,618, which represents a decrease of 6,496, or four-tenths of 1 per cent, since 1910. During the same period the population of the United States increased by 14.9 per cent. The following summary shows the population of Mississippi from 1800 to 1920, inclusive, together with the number and per cent of increase for each decade, in comparison with the per cent of increase for the United States as a whole:

POPULATION OF MISSISSIPPI: 1800 TO 1920.

[A minus sign (—) denotes decrease.]

CENSUS YEAR.	Population.	INCREASE OVER PRECEDING CENSUS.		Per cent of increase for the United States.
		Number.	Per cent.	
1920	1,790,618	—6,496	—0.4	14.9
1910	1,797,114	245,844	15.8	21.0
1900	1,551,270	261,670	20.3	20.7
1890	1,289,600	158,003	14.0	25.5
1880	1,131,597	303,675	36.7	30.1
1870	827,922	36,617	4.6	22.6
1860	791,305	184,779	30.5	35.6
1850	606,526	230,875	61.5	35.9
1840	375,651	239,030	175.0	32.7
1830	136,621	61,173	81.1	33.5
1820	75,448	35,096	87.0	33.1
1810	[1] 40,352	31,502	356.0	36.4
1800	[2] 8,850	.....	.....	.....

[1] Population shown for 1810 includes 9,046 returned for portion taken to form Alabama territory in 1817.
[2] Population shown for 1800 includes 1,250 returned for area now in Alabama.

Counties.—Mississippi has 82 counties, of which 3—Humphreys, Stone, and Walthall—have been organized since 1910. Of the 79 counties in existence in 1910, 30 show increases and 49 decreases since that year. Five of the decreases, however, appear for [illegible] whose area has been reduced since 1910. [illegible] ble 1.) Because of the organization of the three counties named from parts of eight others it has been necessary, in preparing the maps on page 3, showing rates of increase or decrease in total and rural population, to make the following combinations: Holmes, Humphreys, Sharkey, Sunflower, Washington, and Yazoo Counties; Harrison and Stone Counties; Marion, Pike, and Walthall Counties.

Density of population.—The total land area of the state is 46,362 square miles. The average number of inhabitants to the square mile in 1920 is 38.6 (see Table 1), as against 38.8 in 1910 and 33.5 in 1900.

Minor civil divisions.—The political units into which the counties are divided are collectively termed "minor civil divisions." The primary divisions of the Mississippi counties are termed beats and are 410 in number. The secondary divisions, of which there are 333, comprise 44 cities, 169 towns, and 120 villages. One city is coextensive with the beat in which located, and each of 5 cities, 11 towns, and 1 village comprises 2 or more beats or parts of beats. (See Table 2.)

Cities.—Mississippi has 44 cities, of which Meridian, with a population of 23,399, is the largest. (See Tables 3 and 4.)

The following summary shows, for each city having 10,000 or more inhabitants in 1920, the population at each census for which figures are available, together with the number and per cent of increase during the preceding decade:

POPULATION OF PRINCIPAL CITIES FROM EARLIEST CENSUS TO 1920.

[A minus sign (−) denotes decrease.]

City and census year.	Population.	Increase over preceding census.	
		Number.	Per cent.
Biloxi:			
1920	10,937	2,888	35.9
1910	8,049	2,582	47.2
1900	5,467	2,233	69.0
1890	3,234	1,694	110.0
1880	1,540	586	61.4
1870	954	.....	.....
Columbus:			
1920	10,501	1,513	16.8
1910	8,988	2,504	38.6
1900	6,484	1,925	42.2
1890	4,559	604	15.3
1880	3,955	−857	−17.8
1870	4,812	1,504	45.5
1860	3,308	697	26.7
1850	2,611	.....	.....
Greenville:			
1920	11,560	1,950	20.3
1910	9,610	1,968	25.8
1900	7,642	984	14.8
1890	6,658	4,467	203.9
1880	2,191	1,301	146.2
1870	890	.....	.....
Hattiesburg:			
1920	13,270	1,537	13.1
1910	11,733	7,558	181.0
1900	4,175	3,003	256.2
1890	1,172	.....	.....
Jackson:			
1920	22,817	1,555	7.3
1910	21,262	13,446	172.0
1900	7,816	1,896	32.0
1890	5,920	716	13.8
1880	5,204	970	22.9
1870	4,234	1,043	32.7
1860	3,191	1,310	69.6
1850	[1] 1,881	.....	.....
Laurel:			
1920	13,037	4,572	54.0
1910	8,465	5,272	165.1
1900	3,193	.....	.....
Meridian:			
1920	23,399	114	0.5
1910	23,285	9,235	65.7
1900	14,050	3,426	32.2
1890	10,624	6,616	165.1
1880	4,008	1,299	48.0
1870	2,709	.....	.....
Natchez:			
1920	12,608	817	6.9
1910	11,791	−419	−3.4
1900	12,210	2,109	20.9
1890	10,101	3,043	43.1
1880	7,058	−1,999	−22.1
1870	9,057	2,445	37.0
1860	6,612	2,178	49.1
1850	4,434	.....	.....
1840	(2)	.....	.....
1830	2,789	605	27.7
1820	2,184	673	44.5
1810	1,511	.....	.....
Vicksburg:			
1920	18,072	−2,742	−13.2
1910	20,814	5,980	40.3
1900	14,834	1,461	10.9
1890	13,373	1,559	13.2
1880	11,814	−629	−5.1
1870	12,443	7,852	171.0
1860	4,591	913	24.8
1850	3,678	.....	.....

[1] Returns incomplete; slave population not reported.

[2] Not returned separately.

Urban and rural population.—The Census Bureau defines urban population as that residing in cities and other incorporated places having 2,500 inhabitants or more, and rural population as that residing outside such incorporated places.

The following summary presents, for the last three censuses, figures showing the urban and rural population of the state distributed among places grouped according to specified limits of population. The classification for each census is based upon the population of the various places as shown by the returns of that census. Consequently the territory comprised within any one class of cities or that designated as urban or as rural does not remain fixed, because any given place may, through the growth or the decline of its population, pass from one class to another at successive censuses. The proportion of the population of Mississippi living in places of 2,500 or more increased from 7.7 per cent in 1900 to 11.5 per cent in 1910 and to 13.4 per cent in 1920.

URBAN AND RURAL POPULATION: 1920, 1910, AND 1900.

Class of places.	1920		1910		1900		Per cent of total population.		
	Number of places.	Population.	Number of places.	Population.	Number of places.	Population.	1920	1910	1900
Total population	.....	1,790,618	.....	1,797,114	.....	1,551,270	100.0	100.0	100.0
Urban territory	**32**	**240,121**	**29**	**207,311**	**22**	**120,035**	**13.4**	**11.5**	**7.7**
Cities and towns of—									
10,000 inhabitants or more	9	136,201	5	88,885	3	41,094	7.6	4.9	2.6
5,000 to 10,000 inhabitants	8	53,156	10	70,680	4	27,409	3.0	3.9	1.8
2,500 to 5,000 inhabitants	15	50,764	14	47,746	15	51,532	2.8	2.7	3.3
Rural territory	.....	**1,550,497**	.....	**1,589,803**	.....	**1,431,235**	**86.6**	**88.5**	**92.3**
Cities, towns, and villages of less than 2,500 inhabitants	[1] 301	175,875	311	170,369	215	107,469	9.8	9.5	6.9
Other rural territory	.....	1,374,622	.....	1,419,434	.....	1,323,766	76.8	79.0	85.3

[1] Includes two places not returned separately.

PER CENT OF INCREASE OR DECREASE OF POPULATION OF MISSISSIPPI, BY COUNTIES: 1910–1920.

Rural population is defined as that residing outside of incorporated places having 2,500 inhabitants or more.

TOTAL POPULATION.

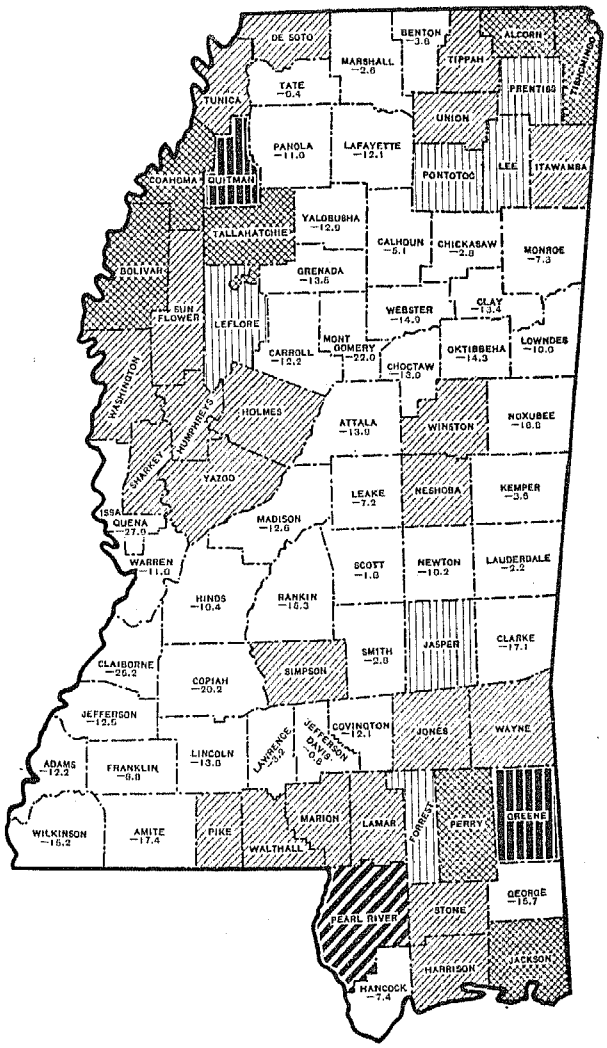

RURAL POPULATION.

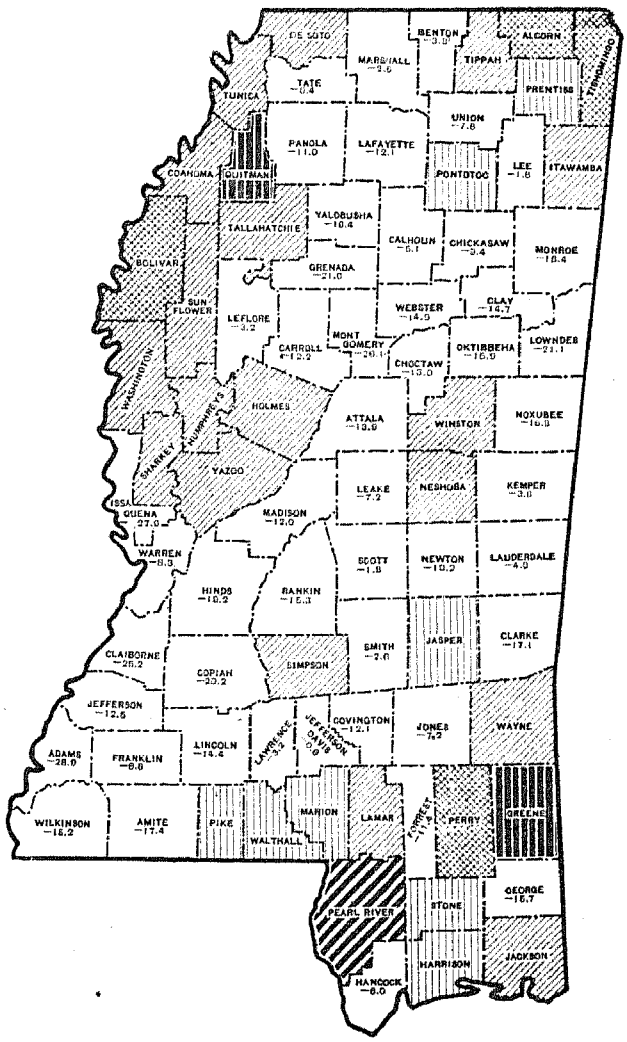

INCREASE

DECREASE

PER CENT INSERTED

LESS THAN 5 PER CENT

5 TO 15 PER CENT.

15 TO 25 PER CENT

25 TO 50 PER CENT.

50 PER CENT AND OVER

DENSITY OF POPULATION OF MISSISSIPPI, BY COUNTIES: 1920.

Rural population is defined as that residing outside of incorporated places having 2,500 inhabitants or more.

TOTAL POPULATION.

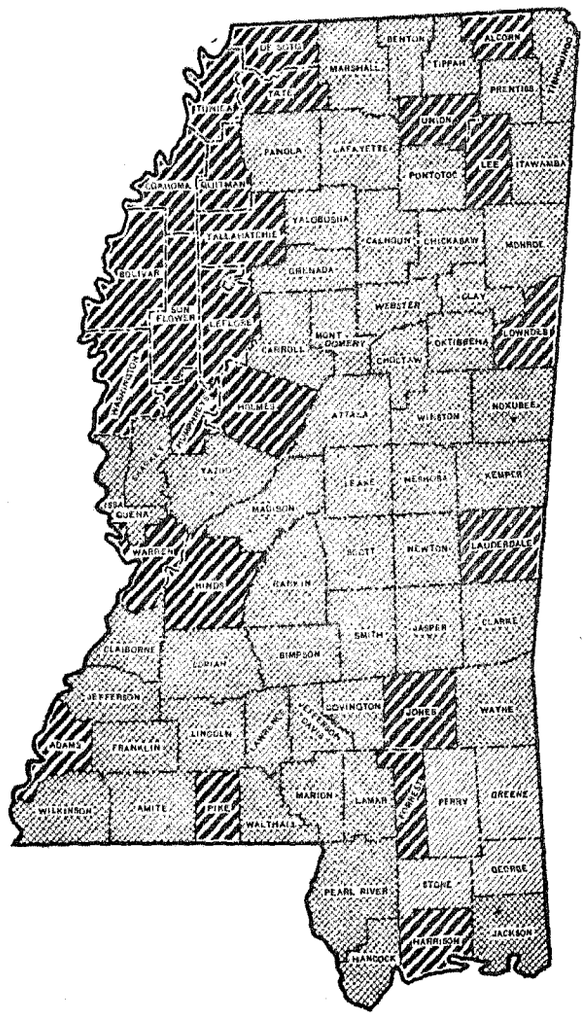

RURAL POPULATION.

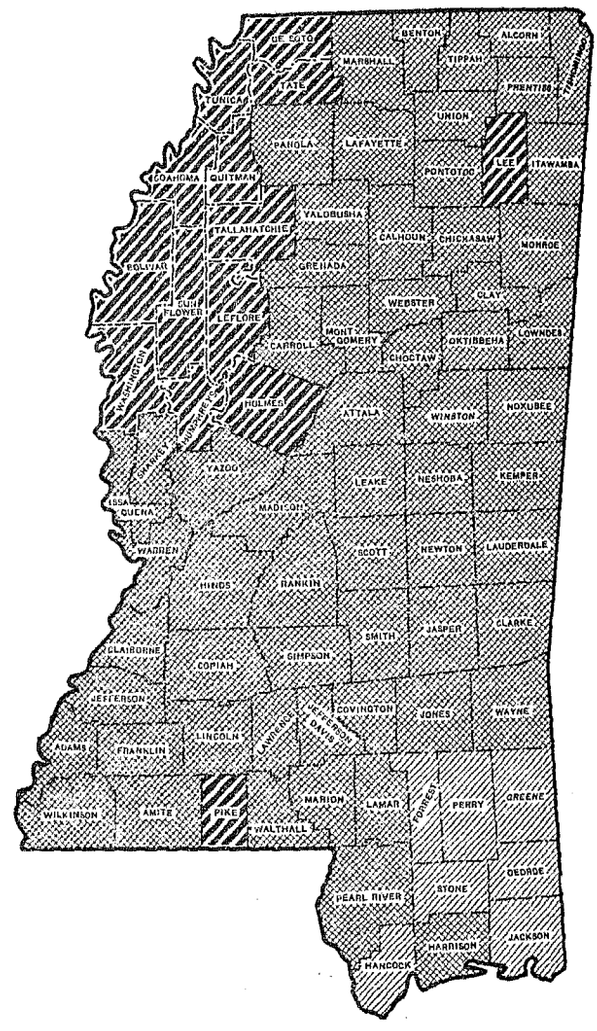

NUMBER OF INHABITANTS PER SQUARE MILE

- LESS THAN 2
- 2 TO 6
- 6 TO 18
- 18 TO 45
- 45 TO 90
- 90 AND OVER

TABLE 1.—AREA AND POPULATION OF COUNTIES: 1850 TO 1920.

[A minus sign (—) denotes decrease.]

COUNTY.	Land area in square miles: 1920.	POPULATION. 1920 Total.	1920 Per square mile.	1910	1900	1890	1880	1870	1860	1850	Per cent of increase. 1910 to 1920.	1900 to 1910.	1890 to 1900.
Mississippi	**46,362**	**1,790,618**	**38.6**	**1,797,114**	**1,551,270**	**1,289,600**	**1,131,597**	**827,922**	**791,305**	**606,526**	**—0.4**	**15.8**	**20.3**
Adams	426	22,183	52.1	25,265	30,111	26,031	22,649	19,084	20,165	18,601	—12.2	—16.1	15.7
Alcorn [1]	386	21,369	55.4	18,159	14,987	13,115	14,272	10,431	.....	.....	17.7	21.2	14.3
Amite [1]	714	18,960	26.6	22,954	20,708	18,198	14,004	10,973	12,336	9,694	—17.4	10.8	13.8
Attala	715	24,831	34.7	28,851	26,248	22,213	19,988	14,776	14,169	10,991	—13.9	9.9	18.2
Benton [1]	396	9,851	24.9	10,245	10,516	10,585	11,023	.....	.....	.....	—3.8	—2.5	—0.7
Bolivar	879	57,669	65.6	48,905	35,427	29,980	18,652	9,732	10,471	2,577	17.9	38.0	18.2
Calhoun	579	16,823	29.1	17,726	16,512	14,688	13,492	10,561	9,518	.....	—5.1	7.4	12.4
Carroll [1]	624	20,324	32.6	23,139	22,116	18,773	17,795	21,047	22,635	18,491	—12.2	4.6	17.8
Chickasaw [1]	501	22,212	44.3	22,846	19,892	19,891	17,905	19,899	16,426	16,369	—2.8	14.9	(*)
Choctaw [1]	414	12,491	30.2	14,357	13,036	10,847	9,636	16,988	15,722	11,402	—13.0	10.1	20.2
Claiborne	489	13,019	26.6	17,403	20,787	14,516	16,768	13,386	15,679	14,941	—25.2	—16.3	43.2
Clarke	675	17,927	26.6	21,630	17,741	15,826	15,021	7,505	10,771	5,477	—17.1	21.9	12.1
Clay [1]	408	17,490	42.9	20,203	19,563	18,607	17,367	.....	.....	.....	—13.4	3.3	5.1
Coahoma [1]	530	41,511	78.3	34,217	26,293	18,342	13,568	7,144	6,606	2,780	21.3	30.1	43.3
Copiah [1]	769	28,672	37.3	35,914	34,395	30,233	27,552	20,608	15,398	11,794	—20.2	4.4	13.8
Covington [1]	410	14,869	36.3	16,909	13,076	8,299	5,993	4,753	4,408	3,338	—12.1	29.3	57.6
De Soto [1]	475	24,359	51.3	23,130	24,751	24,183	22,924	32,021	23,336	19,042	5.3	—6.5	2.3
Forrest [1]	462	21,238	46.0	20,722	.....	.....	.....	.....	.....	.....	2.5	.....	.....
Franklin [1]	547	14,156	25.9	15,193	13,678	10,424	9,720	7,498	8,265	5,904	—6.8	11.1	31.2
George [1]	475	5,564	11.7	6,599	.....	.....	.....	.....	.....	.....	—15.7	.....	.....
Greene [1]	710	10,430	14.7	6,050	6,795	3,906	3,194	2,038	2,232	2,018	72.4	—11.0	74.0
Grenada [1]	442	13,607	30.8	15,727	14,112	14,974	12,071	10,571	.....	.....	—13.5	11.4	—5.8
Hancock [1]	469	10,380	22.1	11,207	11,886	8,318	6,439	4,239	3,139	3,672	—7.4	—5.7	42.9
Harrison [1]	570	32,855	57.6	34,658	21,002	12,481	7,895	5,795	4,819	4,875	—5.2	65.0	68.3
Hinds	858	57,110	66.6	63,726	52,577	39,279	43,958	30,488	31,339	25,340	—10.4	21.2	33.9
Holmes [1]	751	34,513	46.0	39,088	36,828	30,970	27,164	19,370	17,791	13,928	—11.7	6.1	18.9
Humphreys [1]	408	19,192	47.0	.....	.....	.....	.....	.....	.....	.....	.....	.....	.....
Issaquena [1]	406	7,618	18.8	10,560	10,400	12,318	10,004	6,887	7,831	4,478	—27.9	1.5	—15.6
Itawamba	529	15,647	29.6	14,526	13,544	11,708	10,663	7,812	17,695	13,528	7.7	7.3	15.7
Jackson [1]	710	19,208	27.1	15,451	16,513	11,251	7,607	4,362	4,122	3,196	24.3	—6.4	46.8
Jasper	667	18,508	27.7	18,498	15,394	14,785	12,126	10,884	11,607	6,184	0.1	20.2	4.1
Jefferson	507	15,946	31.5	18,221	21,292	18,947	17,314	13,848	15,349	13,193	—12.5	—14.4	12.4
Jefferson Davis [1]	404	12,755	31.6	12,860	.....	.....	.....	.....	.....	.....	—0.8	.....	.....
Jones	696	32,919	47.3	29,885	17,846	8,333	3,828	3,313	3,323	2,164	10.2	67.5	114.2
Kemper	752	19,619	26.1	20,348	20 492	17,961	15,719	12,920	11,682	12,517	—3.6	—0.7	14.1
Lafayette	664	19,243	29.0	21,883	22,110	20,553	21,671	18,802	16,125	14,069	—12.1	—1.0	7.6
Lamar [1]	495	12,869	26.0	11,741	.....	.....	.....	.....	.....	.....	9.6	.....	.....
Lauderdale	706	45,897	65.6	46,919	38,159	29,661	21,501	13,462	13,313	8,717	—2.2	23.0	28.6
Lawrence [1]	418	12,663	30.3	13,080	15,103	12,318	9,420	6,720	9,213	6,478	—3.2	—13.4	22.6
Leake	576	16,973	29.5	18,298	17,360	14,803	13,146	8,406	9,524	5,533	—7.2	5.4	17.3
Lee [1]	448	29,618	66.1	28,894	21,956	20,040	20,470	15,955	.....	.....	2.5	31.6	9.6
Leflore [1]	572	37,256	65.1	36,290	23,834	16,869	10,246	.....	.....	.....	2.7	52.3	41.3
Lincoln [1]	578	24,652	42.7	28,597	21,552	17,912	13,547	10,184	.....	.....	—13.8	32.7	20.3
Lowndes [1]	499	27,632	55.4	30,703	29,095	27,047	28,244	30,502	23,625	19,544	—10.0	5.5	7.6
Madison	725	29,292	40.4	33,505	32,493	27,321	25,866	20,948	23,382	18,173	—12.6	3.1	18.9
Marion [1]	535	17,144	32.0	15,599	13,501	9,532	6,901	4,211	4,686	4,410	9.9	15.5	41.6
Marshall [1]	689	26,105	37.9	26,796	27,674	26,043	29,330	29,416	28,823	29,689	—2.6	—3.2	6.3
Monroe [1]	770	32,613	42.4	35,178	31,216	30,730	28,553	22,631	21,283	21,172	—7.3	12.7	1.6
Montgomery [1]	398	13,805	34.7	17,706	16,536	14,459	13,348	.....	.....	.....	—22.0	7.1	14.4
Neshoba	561	19,303	34.4	17,980	12,726	11,146	8,741	7,439	8,343	4,728	7.4	41.3	14.2
Newton	568	20,727	36.5	23,085	19,708	16,625	13,436	10,067	9,661	4,465	—10.2	17.1	18.5
Noxubee	682	23,710	34.8	28,503	30,846	27,338	29,874	20,905	20,667	16,299	—16.8	—7.6	12.8
Oktibbeha [1]	457	16,872	36.9	19,676	20,183	17,694	15,978	14,891	12,977	9,171	—14.3	—2.5	14.1
Panola [1]	696	27,845	40.0	31,274	29,027	26,977	28,352	20,754	13,794	11,444	—11.0	7.7	7.6
Pearl River [1]	797	15,468	19.4	10,593	6,697	2,957	.....	.....	.....	.....	46.0	58.2	126.5

[1] CHANGES IN BOUNDARIES, ETC.

ALCORN.—Organized from parts of Tippah and Tishomingo in 1870.
AMITE.—Part taken to form part of Lincoln in 1870.
BENTON.—Organized from parts of Marshall and Tippah in 1870.
CARROLL.—Parts taken to form part of Grenada in 1870 and parts of Leflore and Montgomery in 1871.
CHICKASAW.—Parts taken to form part of Clay in 1872 and part of Webster in 1874.
CHOCTAW.—Parts taken to form part of Grenada in 1870, part of Montgomery in 1871, and part of Webster in 1874; part of Winston annexed in 1874.
CLAY.—Name changed from Colfax in 1876. Organized from parts of Chickasaw, Lowndes, Monroe, and Oktibbeha in 1872.
COAHOMA.—Part taken to form part of Quitman in 1877.
COPIAH.—Part taken to form part of Lincoln in 1870.
COVINGTON.—Part taken to form part of Jefferson Davis in 1906.
DE SOTO.—Part taken to form part of Tate in 1873.
FORREST.—Organized from part of Perry in 1908.
FRANKLIN.—Part taken to form part of Lincoln in 1870.
GEORGE.—Organized from parts of Greene and Jackson in 1910, but prior to Thirteenth Census date (Apr. 15).
GREENE.—Part taken to form part of George in 1910, but prior to Thirteenth Census date (Apr. 15).
GRENADA.—Organized from parts of Carroll, Choctaw, Tallahatchie, and Yalobusha in 1870.
HANCOCK.—Part taken to form part of Pearl River in 1890 and part annexed to Pearl R[illegible]
HARR[illegible] to form Stone in 1916.
HOLMES.—Part taken to form part of Humphreys in 1918.
HUMPHREYS.—Organized from parts of Holmes, Sharkey, Sunflower, Washington, and Yazoo in 1918.
ISSAQUENA.—Part taken to form part of Sharkey in 1876.
JACKSON.—Part taken to form part of George in 1910, but prior to Thirteenth Census date (Apr. 15).
JEFFERSON DAVIS.—Organized from parts of Covington and Lawrence in 1906.
LAMAR.—Organized from parts of Marion and Pearl River in 1904.
LAWRENCE.—Parts taken to form part of Lincoln in 1870 and part of Jefferson Davis in 1906.
LEE.—Part annexed to Union in 1874.
LEFLORE.—Organized from parts of Carroll and Sunflower in 1871.
LINCOLN.—Organized from parts of Amite, Copiah, Franklin, Lawrence, and Pike in 1870.
LOWNDES.—Part taken to form part of Clay in 1872.
MARION.—Parts taken to form part of Pearl River in 1890, part of Lamar in 1904, and part of Walthall in 1914.
MARSHALL.—Parts taken to form part of Benton in 1870 and part of Tate in 1873.
MONROE.—Part taken to form part of Clay in 1872.
MONTGOMERY.—Organized from parts of Carroll and Choctaw in 1871; part taken to form part of Webster in 1874.
OKTIBBEHA.—Parts taken to form part of Clay in 1872 and part of Webster in 1874.
PANOLA.—Part taken to form part of Quitman in 1877.
PEARL RIVER.—Organized from parts of Hancock and Marion in 1890; part taken to form part of Lamar in 1904; part of Hancock annexed in 1908.

[2] Less than one-tenth of 1 per cent.

TABLE 1.—AREA AND POPULATION OF COUNTIES: 1850 TO 1920—Continued.

[A minus sign (–) denotes decrease.]

COUNTY.	Land area in square miles: 1920.	POPULATION. 1920 Total.	1920 Per square mile.	1910	1900	1890	1880	1870	1860	1850	Per cent of increase. 1910 to 1920.	1900 to 1910.	1890 to 1900.
Perry [1]	644	8,987	14.0	7,685	14,682	6,494	3,427	2,694	2,606	2,438	16.9	–47.7	126.1
Pike [1]	407	28,725	70.6	37,272	27,545	21,203	16,688	11,303	11,135	7,360	–22.9	35.3	29.9
Pontotoc [1]	494	19,962	40.4	19,688	18,274	14,940	13,858	12,525	22,113	17,112	1.4	7.7	22.3
Prentiss [1]	449	17,696	43.0	16,931	15,788	13,679	12,158	9,348	.....	.....	4.0	7.2	15.4
Quitman [1]	305	19,861	50.3	11,593	5,495	3,286	1,407	.....	.....	.....	71.3	113.3	65.4
Rankin	791	20,272	25.6	23,944	20,955	17,922	16,752	12,977	13,635	7,227	–15.3	14.3	16.9
Scott	597	16,430	27.5	16,723	14,316	11,740	10,845	7,847	8,139	3,961	–1.8	16.8	21.9
Sharkey [1]	422	14,190	33.6	15,694	12,178	8,382	6,306	.....	.....	.....	–9.6	28.9	45.3
Simpson	575	18,109	31.5	17,201	12,840	10,138	8,608	5,718	6,080	4,734	5.3	34.4	26.3
Smith	626	16,178	25.8	16,603	13,955	10,635	8,688	7,126	7,638	4,071	–2.6	27.2	22.8
Stone [1]	443	6,528	14.7	.....	.....	.....	.....	.....	.....	.....	.....	.....	.....
Sunflower [1]	674	46,374	68.8	28,787	16,084	9,384	4,661	5,015	5,019	1,102	61.1	79.0	71.4
Tallahatchie [1]	629	35,953	57.2	29,078	19,600	14,361	10,926	7,852	7,890	4,643	23.6	48.4	36.5
Tate [1]	400	19,636	49.1	19,714	20,618	19,253	18,721	.....	.....	.....	–0.4	–4.4	7.1
Tippah [1]	446	15,419	34.6	14,631	12,983	12,951	12,867	20,727	22,550	20,741	5.4	12.7	0.2
Tishomingo [1]	428	15,091	35.3	13,067	10,124	9,302	8,774	7,350	24,149	15,490	15.5	29.1	8.8
Tunica [1]	418	20,386	48.8	18,646	16,479	12,158	8,461	5,358	4,366	1,314	9.3	13.2	35.5
Union [1]	412	20,044	48.7	18,997	16,522	15,606	13,030	.....	.....	.....	5.5	15.0	5.9
Walthall [1]	389	13,455	34.6	.....	.....	.....	.....	.....	.....	.....	.....	.....	.....
Warren [1]	572	33,362	58.3	37,488	40,912	33,164	31,238	26,769	20,696	18,120	–11.0	–8.4	23.4
Washington [1]	723	51,092	70.7	48,933	49,216	40,414	25,367	14,569	15,679	8,389	4.4	–0.6	21.8
Wayne	812	15,467	19.0	14,709	12,539	9,817	8,741	4,206	3,691	2,892	5.2	17.3	27.7
Webster [1]	416	12,644	30.4	14,853	13,619	12,060	9,534	.....	.....	.....	–14.9	9.1	12.9
Wilkinson	667	15,319	23.0	18,075	21,453	17,592	17,815	12,705	15,933	16,914	–15.2	–15.7	21.9
Winston [1]	597	18,139	30.4	17,139	14,124	12,089	10,087	8,984	9,811	7,956	5.8	21.3	16.8
Yalobusha [1]	490	18,738	38.2	21,519	19,742	16,629	15,649	13,254	16,952	17,258	–12.9	9.0	18.7
Yazoo [1]	905	37,149	41.0	46,672	43,948	36,394	33,845	17,279	22,373	14,418	–20.4	6.2	20.8

[1] CHANGES IN BOUNDARIES, ETC.

PERRY.—Part taken to form Forrest in 1908.
PIKE.—Parts taken to form part of Lincoln in 1870 and part of Walthall in 1914.
PONTOTOC.—Part taken to form part of Union in 1870.
PRENTISS.—Organized from part of Tishomingo in 1870.
QUITMAN.—Organized from parts of Coahoma, Panola, Tallahatchie, and Tunica in 1877.
SHARKEY.—Organized from parts of Issaquena, Warren, and Washington in 1876; part taken to form part of Humphreys in 1918.
STONE.—Organized from part of Harrison in 1916.
SUNFLOWER.—Parts taken to form part of Leflore in 1871 and part of Humphreys in 1918.
TALLAHATCHIE.—Parts taken to form part of Grenada in 1870 and part of Quitman in 1877.
TATE.—Organized from parts of De Soto, Marshall, and Tunica in 1873.
TIPPAH.—Parts taken to form parts of Alcorn, Benton, and Union in 1870.
TISHOMINGO.—Parts taken to form parts of Alcorn and Prentiss in 1870.
TUNICA.—Parts taken to form part of Tate in 1873 and part of Quitman in 1877.
UNION.—Organized from parts of Pontotoc and Tippah in 1870 and part of Lee annexed in 1874.
WALTHALL.—Organized from parts of Pike and Marion in 1914.
WARREN.—Part taken to form part of Sharkey in 1876.
WASHINGTON.—Parts taken to form part of Sharkey in 1876, and part of Humphreys in 1918.
WEBSTER.—Name changed from Sumner in 1882. Organized from parts of Chickasaw, Choctaw, Montgomery, and Oktibbeha in 1874.
WINSTON.—Part annexed to Choctaw in 1874.
YALOBUSHA.—Part taken to form part of Grenada in 1870.
YAZOO.—Part taken to form part of Humphreys in 1918.

TABLE 2.—POPULATION OF COUNTIES BY MINOR CIVIL DIVISIONS: 1920, 1910, AND 1900.

[Counties showing no totals for 1910 or 1900 have been organized at some time between the censuses; counties showing totals but no comparative figures for beats for 1910 or 1900 have been redistricted at some time between the censuses. For other changes in boundaries, etc., between 1910 and 1920, see footnotes; for those between 1900 and 1910, see Reports of the Thirteenth Census: 1910, Vol. II, Table 1, p. 1028. For population of incorporated places, see Table 3.]

MINOR CIVIL DIVISION.	1920	1910	1900
Adams County	**22,183**	**25,265**	**30,111**
Beat 1, including wards 3 and 4 of Natchez city	6,317	8,053	9,738
Beat 2	1,539	2,123	3,225
Beat 3	1,530	1,999	1,898
Beat 4, including wards 1 and 2 of Natchez city	10,937	10,445	12,364
Beat 5	1,860	2,645	2,886
Alcorn County	**21,369**	**18,159**	**14,987**
Beat 1, including part of Corinth city	6,831	5,690	4,432
Beat 2	3,565	2,801	2,540
Beat 3, including Rienzi town	3,328	2,583	2,135
Beat 4, including Kossuth village and part of Corinth city	4,780	4,665	3,693
Beat 5	2,865	2,420	2,187
Amite County	**18,960**	**22,954**	**20,708**
Beat 1, including Liberty town	5,229	5,427	4,999
Beat 2, including part of Centerville town	3,366	4,312	4,479
Beat 3, including Gloster town and part of Stephenson town	3,966	6,386	4,660
Beat 4	3,631	3,743	3,583
Beat 5	2,768	3,086	2,987
Attala County	**24,831**	**28,851**	**26,248**
Beat 1, Kosciusko, including Ethel town and Kosciusko city	6,660	7,256	6,342
Beat 2, Liberty Chapel, including McCool town	4,237	4,618	4,081
Beat 3, Zilpha	3,312	4,402	4,304
Beat 4, Newport, including Sallis village	5,094	6,407	6,168
Beat 5, Center, including Zama town	5,528	6,168	5,353
Benton County	**9,851**	**10,245**	**10,510**
Beat 1	2,098	1,851	2,033
Beat 2, including Lamar and Michigan City villages	2,943	2,939	3,156
Beat 3, including Ashland village	2,374	2,338	2,478
Beat 4 [1]	1,262	1,350	1,213
Beat 5, including Hickory Flat village	1,174	1,767	1,630
Bolivar County	**57,669**	***48,905**	***35,427**
Beat 1, including Gunnison town	6,803	.....	.....
Beat 2, including Benoit, Beulah, and Rosedale towns	15,953	.....	.....
Beat 3, including Alligator, Duncan, Mound Bayou, and Shelby towns	12,491	.....	.....
Beat 4, including Cleveland and Merigold towns	12,707	.....	.....
Beat 5, including Boyle and Shaw towns	9,715	.....	.....

* See headnote.
[1] BENTON.—Part of beat 5 annexed to beat 4 since 1910.

TABLE 2.—POPULATION OF COUNTIES BY MINOR CIVIL DIVISIONS: 1920, 1910, AND 1900—Continued.

[Counties showing no totals for 1910 or 1900 have been organized at some time between the censuses; counties showing totals but no comparative figures for beats for 1910 or 1900 have been redistricted at some time between the censuses. For other changes in boundaries, etc., between 1910 and 1920, see footnotes; for those between 1900 and 1910, see Reports of the Thirteenth Census: 1910, Vol. II, Table 1, p. 1028. For population of incorporated places, see Table 3.]

MINOR CIVIL DIVISION.	1920	1910	1900
Calhoun County	**16,823**	**17,726**	**16,512**
Beat 1, including Big Creek and Pittsboro villages and Calhoun City town	3,183	3,464	3,393
Beat 2, including Sarepta village	3,220	2,799	3,244
Beat 3	2,837	3,432	3,274
Beat 4, including Slate Springs village	3,014	3,660	3,571
Beat 5, including Derma and Vardaman towns	4,569	4,371	3,030
Carroll County	**20,324**	**23,139**	**22,116**
Beat 1	2,131	2,450	2,579
Beat 2	3,519	3,067	2,932
Beat 3	4,173	4,706	4,391
Beat 4, including Carrollton and North Carrollton towns	5,730	6,753	6,225
Beat 5, including Vaiden town	4,771	6,163	5,989
Chickasaw County	**22,212**	**22,846**	**19,892**
Beat 1, including Houston town	4,546	5,131	3,584
Beat 2, including Houlka town	3,447	3,770	2,982
Beat 3, including Egypt village and Okalona city	7,463	6,503	6,150
Beat 4, including Buena Vista village	3,518	3,974	3,933
Beat 5, including Woodland village	3,238	3,468	3,243
Choctaw County	**12,491**	**14,357**	**13,036**
Beat 1, including Chester village	2,788	3,198	3,271
Beat 2, including Reform village	2,171	2,700	2,527
Beat 3, including French Camp village	2,226	2,636	2,665
Beat 4, including Weir town	2,263	2,275	1,587
Beat 5, including Ackerman town	3,043	3,548	2,986
Claiborne County	**13,019**	**17,403**	**20,787**
Beat 1, including Port Gibson city	4,294	5,506	6,552
Beat 2	1,360	1,710	2,847
Beat 3	1,879	2,749	3,208
Beat 4, including Hermanville town	3,041	4,288	4,846
Beat 5, including Martin village	2,445	3,150	3,334
Clarke County	**17,927**	**21,630**	**17,741**
Beat 1, Quitman, including Quitman town	4,265	4,941	3,234
Beat 2, Shubuta, including Pachuta village and Shubuta town	4,466	5,807	4,447
Beat 3, Enterprise, including Enterprise town	4,192	5,302	5,208
Beat 4, Energy	1,698	2,092	1,793
Beat 5, Maxville	3,306	3,488	3,059
Clay County	**17,490**	**20,203**	**19,563**
Beat 1	2,087	2,446	2,456
Beat 2, including West Point city	6,881	8,148	6,596
Beat 3	2,901	3,303	3,625
Beat 4, including Cedar Bluff village	3,044	3,263	3,578
Beat 5, including Pheba village	2,577	3,043	3,308
Coahoma County	**41,511**	**34,217**	**26,293**
Beat 1, including Lula village	2,745	3,246	2,502
Beat 2, including Friar Point town	7,671	5,797	4,931
Beat 3, including Coahoma village and Jonestown town	6,210	5,949	4,843
Beat 4, including Clarksdale city and Lyon village	20,378	14,167	9,854
Beat 5	4,507	5,058	4,163
Copiah County	**28,672**	**35,914**	**34,395**
Beat 1, including Gallman village and Hazlehurst city	6,561	9,136	7,730
Beat 2, including Beauregard village and Wesson city	4,765	6,490	6,907
Beat 3, including Barlow village	3,608	5,075	4,579
Beat 4	4,422	5,590	6,595
Beat 5, including Crystal Springs and Georgetown towns	9,316	9,623	8,584
Covington County	**14,869**	**16,909**	***13,076**
Beat 1, Seminary, including Seminary town	2,449	2,830	.....
Beat 2, Richmond [2]	2,361	2,444	.....
Beat 3, Collins, including Collins city and Ora town	3,736	5,345	.....
Beat 4, Mount Olive, including Mount Olive town	3,422	3,944	.....
Beat 5, Oakohay	2,901	2,346	.....
De Soto County	**24,359**	**23,130**	**24,751**
Beat 1, including Olive Branch village	6,321	5,846	6,438
Beat 2, including Pleasant Hill village	4,631	4,179	4,394
Beat 3	4,988	4,865	5,339
Beat 4	3,298	3,029	3,303
Beat 5, including Hernando town, and Love and Nesbitt villages	5,121	5,211	5,277
Forrest County	**21,238**	**20,722**	.....
Beat 1,[3] exclusive of part of Hattiesburg city	97	28	.....
Beat 2	2,637	2,962	.....
Beat 3,[3] exclusive of part of Hattiesburg city	2,687	2,467	.....
Beat 4	1,234	2,103	.....
Beat 5	1,313	1,429	.....
Hattiesburg city,[3] in beats 1 and 3	13,270	11,733	.....
Franklin County	**14,156**	**15,193**	**13,678**
Beat 1, including ~~Knoxville~~ and Roxie villages	2,876	4,121	4,303
Beat 2, including Hamburg village	1,854	2,710	2,416
Beat 3, including Bude town and Meadville village	4,169	3,321	2,643
Beat 4, including Lucien and McCall villages	2,661	2,860	2,169
Beat 5	2,596	2,181	2,147
George County	**5,564**	**6,599**	.....
Beat 1, including Lucedale town	1,954	2,498	.....
Beat 2	951	851	.....
Beat 3	774	752	.....
Beat 4	1,244	1,435	.....
Beat 5	641	1,063	.....
Greene County	**10,430**	**6,050**	**6,795**
Beat 1, Leakesville, including Leakesville town	1,740	1,640	1,358
Beat 2, State Line, including part of State Line town	1,020	890	1,397
Beat 3, Washington	3,677	1,787	1,415
Beat 4, Vernal	956	379	1,676
Beat 5, Salem	3,037	1,354	949
Grenada County	**13,607**	**15,727**	**14,112**
Beat 1, including Elliott village and Grenada city	5,674	6,556	5,735
Beat 2	2,054	3,239	2,738
Beat 3	1,326	1,280	1,469
Beat 4	1,627	1,982	1,859
Beat 5, including Holcomb village	2,326	2,670	2,311
Hancock County	**10,380**	**11,207**	***11,886**
Beat 1	1,849	1,866	.....
Beat 2	667	486	.....
Beat 3	994	1,527	.....
Beat 4	2,413	1,946	.....
Beat 5, Bay St. Louis, including Bay St. Louis city and Waveland town	4,457	5,382	.....
Harrison County [4]	**32,855**	***34,658**	***21,002**
Beat 1, Biloxi, including Biloxi city	11,965	.....	.....
Beat 2, Mississippi City, including Gulfport city, and Handsboro and Long Beach towns	14,122	.....	.....
Beat 3, Pass Christian, including Pass Christian city	3,701	.....	.....
Beat 4	2,289	.....	.....
Beat 5	778	.....	.....
Hinds County	**57,110**	**63,726**	**52,577**
Beat 1, including Clinton town, and wards 1, 4, and 5 of Jackson city	20,312	19,910	8,340
Beat 2, including Bolton and Edwards towns	6,802	9,427	9,926
Beat 3, including Utica town	6,851	7,988	9,205
Beat 4, including Learned and Raymond towns	7,533	9,498	9,663
Beat 5, including Terry town, and wards 2, 3, and 6 of Jackson city	15,612	16,903	15,443
Holmes County [5]	**34,513**	**39,088**	**36,828**
Beat 1, including Lexington city	10,530	8,389	7,948
Beat 2, including Durant town, and Goodman and West villages	8,230	7,769	7,231
Beat 3, including Ebenezer village and Pickens town	5,215	6,247	6,020
Beat 4 [5]	3,505	6,582	6,639
Beat 5,[5] including Cruger village and Tchula town	7,033	10,101	8,990

* See headnote.

[2] COVINGTON.—Richmond, returned as Watts in 1910.

[3] FORREST.—Hattiesburg city not returned by beats. Total population of beats 1 and 3 can not, therefore, be shown separately.

[4] HARRISON.—Part taken to form Stone County in 1916.

[5] HOLMES.—Parts of beats 4 and 5 taken to form part of Humphreys County in 1918.

TABLE 2.—POPULATION OF COUNTIES BY MINOR CIVIL DIVISIONS: 1920, 1910, AND 1900—Continued.

[Counties showing no totals for 1910 or 1900 have been organized at some time between the censuses; counties showing totals but no comparative figures for beats for 1910 or 1900 have been redistricted at some time between the censuses. For other changes in boundaries, etc., between 1910 and 1920, see footnotes; for those between 1900 and 1910, see Reports of the Thirteenth Census: 1910, Vol. II, Table 1, p. 1028. For population of incorporated places, see Table 3.]

MINOR CIVIL DIVISION.	1920	1910	1900
Humphreys County [6]	**19,192**	.....	.....
Beat 1	3,044	.....	.....
Beat 2, including Isola town	2,925	.....	.....
Beat 3, including Belzoni and Silver City towns	6,303	.....	.....
Beat 4	2,411	.....	.....
Beat 5, including Louise town	4,509	.....	.....
Issaquena County	**7,618**	**10,560**	**10,460**
Beat 1	1,112	1,944	1,713
Beat 2	1,261	1,521	1,675
Beat 3	594	1,117	1,435
Beat 4, including Mayersville village	2,127	2,185	2,001
Beat 5	2,524	3,793	3,436
Itawamba County	**15,647**	**14,526**	**13,544**
Beat 1	3,518	2,907	3,091
Beat 2, including Mantachie village	4,225	3,587	3,216
Beat 3	2,853	2,827	2,435
Beat 4	2,148	2,232	2,109
Beat 5, including Fulton village	3,103	2,973	2,693
Jackson County	**19,208**	***15,451**	***16,513**
Beat 1	1,307	.....	.....
Beat 2, including Moss Point city	5,622	.....	.....
Beat 3, including Pascagoula city	6,628	.....	.....
Beat 4, Southwest, including Ocean Springs town	3,404	.....	.....
Beat 5	2,247	.....	.....
Jasper County	**18,508**	**18,498**	**15,394**
Beat 1, Center	2,965	3,052	2,916
Beat 2, Northeast	2,552	2,874	2,781
Beat 3, Northwest, including Louin and Montrose towns	2,151	2,262	1,575
Beat 4, Southwest, including Bay Springs town	5,593	5,157	3,364
Beat 5, Southeast, including Heidelberg town	5,247	5,153	4,758
Jefferson County	**15,946**	**18,221**	**21,292**
Beat 1	3,104	3,725	3,062
Beat 2	3,057	4,225	4,664
Beat 3, including Fayette town and Harriston village	5,478	5,311	6,248
Beat 4	1,852	2,380	3,058
Beat 5, including Rodney town	2,455	2,580	4,260
Jefferson Davis County	**12,755**	**12,860**	.....
Beat 1, including Prentiss town	3,773	4,340	.....
Beat 2, including part of Oakvale town	1,952	1,967	.....
Beat 3, including Bassfield town	2,849	2,616	.....
Beat 4	1,881	1,865	.....
Beat 5	2,300	2,072	.....
Jones County	**32,919**	**29,885**	**17,846**
Beat 1, Ellisville, including Ellisville city	3,693	5,167	3,613
Beat 2, Laurel, including Laurel city and Soso village	18,648	14,109	6,936
Beat 3, Erata, including Sandersville town	3,843	3,967	2,789
Beat 4, Southeast, including Blodgett village and Ovett town	3,141	2,127	1,052
Beat 5, Southwest, including Moselle village	3,594	4,515	3,456
Kemper County	**19,619**	**20,348**	**20,492**
Beat 1, Scooba, including Electric Mills and Scooba towns and Wahalak village	4,467	4,506	5,105
Beat 2, Oak Grove	3,288	3,245	3,892
Beat 3, Moscow	4,391	4,736	4,698
Beat 4, Kellis Store	3,813	4,237	3,686
Beat 5, De Kalb, including De Kalb town	3,660	3,624	3,111
Lafayette County	**19,243**	**21,883**	**22,110**
Beat 1, including Oxford city	5,344	6,199	6,122
Beat 2	1,719	2,245	2,429
Beat 3, including Abbeville village	4,717	5,041	5,217
Beat 4, including Taylor village	3,610	3,930	3,753
Beat 5, including Lafayette Springs, Paris, and Tula villages	3,853	4,468	4,589

* See headnote.

[6] HUMPHREYS.—Organized from parts of Holmes, Sharkey, Sunflower, Washington, and Yazoo Counties in 1918.

MINOR CIVIL DIVISION.	1920	1910	1900
Lamar County	**12,869**	**11,741**	.....
Beat 1, including Purvis town	2,346	2,099	.....
Beat 2, including Lumberton city	3,007	2,910	.....
Beat 3	1,437	794	.....
Beat 4	1,468	1,255	.....
Beat 5, including Sumrall city	4,611	4,683	.....
Lauderdale County	**45,897**	**40,919**	**38,150**
Beat 1, Meridian, including Meridian city	32,941	29,832	21,422
Beat 2, Lauderdale, including Lauderdale town	3,223	4,472	4,448
Beat 3, Daleville	3,673	4,412	4,100
Beat 4, Tunnel Hill	2,784	3,399	3,345
Beat 5, Hurricane Creek	3,276	4,804	4,835
Lawrence County	**12,663**	**13,080**	***15,103**
Beat 1, including Monticello town	2,396	2,208	.....
Beat 2	1,998	2,648	.....
Beat 3	3,105	3,023	.....
Beat 4, including Newhebron village	2,831	2,013	.....
Beat 5, including Silver Creek town and part of Oakvale town	2,333	3,188	.....
Leake County	**16,973**	**18,298**	**17,360**
Beat 1, Edinburg	3,472	4,259	3,939
Beat 2, Carthage, including Carthage town	4,255	4,715	4,394
Beat 3, Thomastown	2,101	2,260	2,544
Beat 4, Good Hope, including Lena village	2,244	2,290	2,210
Beat 5, Walnut Grove	4,901	4,774	4,273
Lee County	**29,618**	**28,894**	**21,956**
Beat 1, including Guntown town and part of Baldwyn town	4,777	4,866	4,111
Beat 2, including Saltillo town	4,316	4,288	3,380
Beat 3, including Belden village and Tupelo city	10,329	8,779	5,622
Beat 4, including Plantersville village and Verona town	5,300	5,552	4,389
Beat 5, including Shannon town and part of Nettleton town	4,896	5,409	4,454
Leflore County	**37,256**	**36,290**	**23,834**
Beat 1	5,243	6,413	5,000
Beat 2	5,807	7,172	4,497
Beat 3, including Greenwood city and North Greenwood town	12,965	10,565	6,239
Beat 4, including Ittabena town	5,928	6,826	4,461
Beat 5, including Morgan City village and Sidon town	7,313	5,314	3,637
Lincoln County	**24,652**	**28,597**	**21,552**
Beat 1, including Brookhaven city and Pearlhaven town	8,286	9,377	6,493
Beat 2	3,547	4,580	2,330
Beat 3, including parts of Bogue Chitto town and Johnston Station village	3,231	3,772	3,567
Beat 4, including Norfield town, and parts of Bogue Chitto town and Johnston Station village	5,568	5,659	4,471
Beat 5	4,020	5,209	4,691
Lowndes County	**27,632**	**30,703**	**29,095**
Beat 1, including Caledonia village	3,235	4,227	4,626
Beat 2, including Columbus city	12,158	10,543	7,847
Beat 3	3,908	4,117	4,087
Beat 4, including Crawford town	3,656	5,084	5,781
Beat 5, including Artesia town and Mayhew village	4,675	6,732	6,754
Madison County	**29,292**	**33,505**	**32,493**
Beat 1, including Canton city	9,711	10,723	10,208
Beat 2, Vernon, including Flora town	4,520	5,073	5,077
Beat 3, Livingston, including Ridgeland village	6,127	7,542	6,749
Beat 4, Sharon	3,746	4,185	4,269
Beat 5, Camden	5,188	5,982	6,190
Marion County [7]	**17,144**	**15,599**	***13,501**
Beat 1	2,634	[illegible]	
Beat 2	3,350	[illegible]	
Beat 3 [7]	2,923	[illegible]	
Beat 4 [7]	2,730	[illegible]	
Beat 5, including Columbia city	5,507	[illegible]	

* See headnote.

[7] MARION.—Parts of beats 3 and 4 taken to form part of Walt[illegible]

TABLE 2.—POPULATION OF COUNTIES BY MINOR CIVIL DIVISIONS: 1920, 1910, AND 1900—Continued.

[Counties showing no totals for 1910 or 1900 have been organized at some time between the censuses; counties showing totals but no comparative figures for beats for 1910 or 1900 have been redistricted at some time between the censuses. For other changes in boundaries, etc., between 1910 and 1920, see footnotes; for those between 1900 and 1910, see Reports of the Thirteenth Census: 1910, Vol. II, Table 1, p. 1028. For population of incorporated places, see Table 3.]

MINOR CIVIL DIVISION.	1920	1910	1900
Marshall County	**26,105**	**26,796**	**27,674**
Beat 1, including Holly Springs city	8,337	8,255	8,521
Beat 2, including Mount Pleasant village	4,550	4,443	4,198
Beat 3, including Byhalia town	5,464	5,763	5,904
Beat 4	4,620	4,757	5,265
Beat 5, including Potts Camp town	3,134	3,578	3,786
Monroe County	**32,613**	**35,178**	**31,216**
Beat 1, including Amory city and Smithville village	8,303	7,145	5,024
Beat 2	3,912	3,851	3,278
Beat 3, including Gattman village	3,654	4,325	3,930
Beat 4, including Aberdeen city and Prairie village	10,547	12,264	12,154
Beat 5, including part of Nettleton town	6,197	7,593	6,830
Montgomery County	**13,805**	**17,706**	**16,536**
Beat 1, Winona, including Winona city	5,500	6,899	6,200
Beat 2, Duck Hill, including Duck Hill town	2,072	3,139	2,957
Beat 3, Lodi	2,224	2,747	2,571
Beat 4, Mayfield, including Kilmichael town and Stewart village	2,448	2,877	2,583
Beat 5, Poplar Creek	1,561	2,044	2,135
Neshoba County	**19,303**	**17,980**	**12,726**
Beat 1, Philadelphia, including Philadelphia town	6,407	5,358	2,873
Beat 2, North Bend	2,120	1,926	1,625
Beat 3, Mogulusha	3,116	2,880	2,699
Beat 4, Dixon and Waldo	5,071	4,985	3,732
Beat 5, Riley	2,589	2,831	1,797
Newton County	**20,727**	**23,085**	**19,708**
Beat 1, including Decatur village	3,064	4,035	3,530
Beat 2, including part of Union town	3,751	3,460	3,025
Beat 3, including Stratton village and part of Union town	3,675	3,857	3,439
Beat 4, including Newton town	6,081	6,647	4,997
Beat 5, including Chunky village and Hickory town	4,156	5,086	4,717
Noxubee County	**23,710**	**28,503**	**30,846**
Beat 1	5,004	7,000	7,854
Beat 2	2,993	3,846	4,455
Beat 3, including Macon city	4,795	6,248	6,225
Beat 4, including Shuqualak town	5,617	5,460	6,070
Beat 5, including Brooksville town	5,301	5,949	6,242
Oktibbeha County	**16,872**	**19,676**	**20,183**
Beat 1, including Longview village and Starkville city	5,834	6,109	5,942
Beat 2	2,228	2,492	3,046
Beat 3, including part of Maben town	2,758	3,726	3,621
Beat 4, including Sturgis town	2,640	3,079	3,165
Beat 5	3,412	4,270	4,409
Panola County	**27,845**	**31,274**	**29,027**
Beat 1, including Como town	7,148	8,716	7,809
Beat 2, including Crenshaw town	5,664	5,076	5,323
Beat 3, including Courtland town, Pope and Tocowa villages, and part of Crowder town	2,615	4,020	3,823
Beat 4	4,294	5,432	5,357
Beat 5, including Batesville and Sardis towns	8,124	8,030	6,715
Pearl River County	**15,468**	***10,593**	***6,697**
Beat 1, including Poplarville town	2,232	.....	.....
Beat 2	2,892	.....	.....
Beat 3	2,193	.....	.....
Beat 4, including Picayune town	5,638	.....	.....
Beat 5	2,513	.....	.....
Perry County	**8,987**	**7,685**	***14,682**
Beat 1	1,751	1,505	.....
Beat 2	1,764	1,144	.....
Beat 3, including Richton town	2,684	2,814	.....
Beat 4	1,706	1,297	.....
Beat 5	1,082	925	.....

* See headnote.

MINOR CIVIL DIVISION.	1920	1910	1900
Pike County[8]	**28,725**	***37,272**	***27,545**
Beat 1	3,424	.....	.....
Beat 2, including Magnolia town	7,364	.....	.....
Beat 3	2,335	.....	.....
Beat 4, including McComb city, Summit town, and part of Johnston Station village	12,481	.....	.....
Beat 5, including Osyka town	3,121	.....	.....
Pontotoc County	**19,962**	**19,688**	**18,274**
Beat 1, including Eeru and Sherman towns	3,111	3,108	2,450
Beat 2, including Thaxton village	3,643	3,008	3,304
Beat 3, including Randolph and Toccopola villages	4,234	4,765	4,323
Beat 4, including Pontotoc town	5,124	4,876	4,402
Beat 5, including Algoma and Troy villages	3,850	3,931	3,795
Prentiss County	**17,606**	**16,931**	**15,788**
Beat 1, including Booneville town	4,252	4,066	3,568
Beat 2	2,661	2,801	2,939
Beat 3, including Wheeler village and part of Baldwyn town	4,090	4,201	3,716
Beat 4, including Marietta village	3,217	3,015	2,756
Beat 5	3,386	2,848	2,809
Quitman County	**19,861**	**11,593**	**5,435**
Beat 1	4,873	2,375	1,133
Beat 2, including Belen village	3,201	2,866	2,237
Beat 3, including Marks town	4,260	2,208	899
Beat 4	3,200	2,408	912
Beat 5, including Lambert town and part of Crowder town	4,327	1,736	254
Rankin County	**20,272**	**23,944**	**20,955**
Beat 1, including Florence village	5,122	6,278	4,945
Beat 2, including Brandon town	4,481	5,398	4,914
Beat 3	2,687	3,413	3,293
Beat 4, including Pelahatchie town	3,700	4,273	3,147
Beat 5	4,282	4,582	4,656
Scott County	**16,420**	**16,723**	**14,318**
Beat 1, including Forest town	4,534	4,549	3,536
Beat 2, including Lake town[9]	2,616	2,714	2,221
Beat 3, including Morton town	3,352	3,856	3,456
Beat 4	3,184	2,847	2,748
Beat 5[9]	2,734	2,757	2,355
Sharkey County[10]	**14,190**	**15,694**	**12,178**
Beat 1	752	1,348	1,373
Beat 2	1,881	2,116	1,607
Beat 3, including Rolling Fork town	2,677	3,081	2,480
Beat 4, including Anguilla town	4,238	4,212	3,176
Beat 5[10]	4,642	4,937	3,542
Simpson County	**18,109**	**17,201**	**12,800**
Beat 1, including Mendenhall town and Weathersby village, and part of Magee town	5,419	4,767	3,056
Beat 2, including part of Magee town	3,218	2,490	1,823
Beat 3, including D'Lo town and Braxton, Pinola, and Shivers villages	5,833	5,146	3,850
Beat 4	1,840	2,352	1,716
Beat 5	1,799	2,446	2,355
Smith County	**16,178**	**16,603**	**13,055**
Beat 1	3,829	4,258	4,131
Beat 2, including Taylorsville town	3,721	3,976	1,990
Beat 3, including Cohay and Mize towns	4,051	3,599	2,213
Beat 4	2,403	2,625	2,584
Beat 5	2,174	2,145	2,137
Stone County[11]	**6,528**	.....	.....
Beat 1, including Bond and Wiggins towns	2,526	.....	.....
Beat 2	1,325	.....	.....
Beat 3	1,219	.....	.....
Beat 4	460	.....	.....
Beat 5	998	.....	.....

*See headnote.

[8] PIKE.—Part taken to form part of Walthall County in 1914.

[9] SCOTT.—Lake town returned as in beat 5 in 1910.

[10] SHARKEY.—Part of beat 5 taken to form part of Humphreys County in 1918.

[11] STONE.—Organized from part of Harrison County in 1916.

TABLE 2.—POPULATION OF COUNTIES BY MINOR CIVIL DIVISIONS: 1920, 1910, AND 1900—Continued.

[Counties showing no totals for 1910 or 1900 have been organized at some time between the censuses; counties showing totals but no comparative figures for beats for 1910 or 1900 have been redistricted at some time between the censuses. For other changes in boundaries, etc., between 1910 and 1920, see footnotes: for those between 1900 and 1910, see Reports of the Thirteenth Census: 1910, Vol. II, Table 1, p. 1028. For population of incorporated places, see Table 3.]

MINOR CIVIL DIVISION.	1920	1910	1900
Sunflower County [12]	**46,374**	**28,787**	**16,084**
Beat 1,[12] including Inverness village	5,541	4,890	1,700
Beat 2, including Baird village and Moorhead town	6,842	5,555	4,208
Beat 3, including Indianola town and Sunflower village	9,222	4,289	3,342
Beat 4	12,448	7,273	4,130
Beat 5, including Drew and Rome villages, and Ruleville town	12,321	6,780	2,704
Tallahatchie County	**35,953**	**29,078**	**19,600**
Beat 1, including Enid village	2,510	2,326	2,349
Beat 2, including Charleston town	7,365	5,360	3,281
Beat 3, including Cascilla village	5,990	6,001	4,892
Beat 4	9,077	7,633	5,044
Beat 5, including Sumner and Tutwiler towns and Webb village	11,011	7,758	4,034
Tate County	**19,636**	**19,714**	**20,618**
Beat 1, including Strayhorn village	4,120	3,778	4,004
Beat 2, including Arkabutla village	2,998	3,299	3,394
Beat 3, including Coldwater town	4,062	3,953	4,035
Beat 4, including Senatobia town	4,518	4,550	4,689
Beat 5, including Independence village	3,938	4,134	4,496
Tippah County	**15,419**	**14,631**	**12,983**
Beat 1, including Walnut village	3,512	2,946	2,567
Beat 2, including Falkner village and Ripley town	4,231	4,507	3,969
Beat 3, including Blue Mountain town	3,222	3,285	2,815
Beat 4	1,948	1,832	1,803
Beat 5	2,506	2,061	1,829
Tishomingo County	**15,091**	**13,067**	**10,124**
Beat 1, including Iuka town	3,664	3,227	2,996
Beat 2, including Burnsville town	2,972	2,725	2,172
Beat 3	2,150	1,674	1,177
Beat 4, including Paden and Tishomingo villages	2,715	2,459	1,810
Beat 5, including Belmont town and Dennis and Golden villages	3,590	2,982	1,969
Tunica County	**20,386**	**18,646**	**16,479**
Beat 1	3,767	3,678	3,354
Beat 2, including Tunica town	4,813	4,555	4,435
Beat 3	3,713	3,178	3,141
Beat 4	3,168	3,747	3,284
Beat 5	4,925	3,488	2,265
Union County	**20,044**	**18,997**	**16,522**
Beat 1	2,832	2,625	2,536
Beat 2, including Ingomar and Myrtle villages	4,050	3,612	2,929
Beat 3, including New Albany city	7,484	6,966	5,202
Beat 4, including Blue Springs and Poplar Springs villages	3,679	3,624	3,991
Beat 5	1,999	2,170	1,864
Walthall County [13]	**13,455**	.....	.....
Beat 1	1,983	.....	.....
Beat 2, including Tylertown town	3,979	.....	.....
Beat 3	2,643	.....	.....
Beat 4	2,174	.....	.....
Beat 5	2,676	.....	.....

[12] SUNFLOWER.—Part of beat 1 taken to form part of Humphreys County in 1918.
[13] WALTHALL.—Organized from parts of Pike and Marion Counties in 1914.

MINOR CIVIL DIVISION.	1920	1910	1900
Warren County	**33,362**	**37,488**	**40,912**
Beat 1, coextensive with Vicksburg city	18,072	20,814	14,834
Beat 2	5,408	5,001	10,208
Beat 3	3,713	4,428	5,557
Beat 4	3,396	4,050	5,391
Beat 5	2,773	3,195	4,922
Washington County [14]	**51,092**	**48,933**	**49,216**
Beat 1	4,903	5,145	6,915
Beat 2	4,215	3,507	7,920
Beat 3, including Greenville city	17,652	13,049	12,966
Beat 4, including Arcola and Leland towns	17,243	15,497	12,766
Beat 5,[14] including Hollandale town	7,079	11,735	8,649
Wayne County	**15,467**	**14,709**	**12,539**
Beat 1, including part of State Line town	3,133	3,314	2,846
Beat 2, including Waynesboro town	3,051	2,797	2,611
Beat 3, including Hiwannee village	2,413	2,996	2,675
Beat 4	3,260	3,555	2,718
Beat 5	3,610	2,047	1,689
Webster County	**12,644**	**14,853**	**13,619**
Beat 1, including Bellefontaine and Walthall villages and Eupora town	3,277	3,582	3,678
Beat 2	2,134	2,600	2,552
Beat 3, including Tom Nolen village	2,369	3,069	2,662
Beat 4, including Cumberland village, Mathiston town, and part of Maben town	2,796	3,109	2,413
Beat 5, including Mantee village	2,068	2,484	2,314
Wilkinson County	**15,319**	**18,075**	**21,453**
Beat 1, including Woodville town	4,733	5,923	5,938
Beat 2	3,181	3,762	5,378
Beat 3, including part of Centerville town	4,003	4,974	5,931
Beat 4	1,045	1,123	1,515
Beat 5, including part of Stephenson town	2,357	2,293	2,691
Winston County	**18,139**	**17,139**	**14,124**
Beat 1, Louisville, including Louisville town	4,555	3,855	3,489
Beat 2, Southeast	4,125	3,972	3,398
Beat 3, Webster	3,286	3,499	3,172
Beat 4, Northeast, including Highpoint village	2,968	2,968	1,014
Beat 5, Plattsburg, including Noxapater town	3,205	2,845	3,051
Yalobusha County	**18,738**	**21,519**	**19,742**
Beat 1, including Coffeeville town	3,615	4,057	3,861
Beat 2, including part of Water Valley city	3,894	4,708	3,979
Beat 3, including part of Water Valley city	4,840	5,377	3,908
Beat 4, including Oakland town and Scobey and Tillatoba villages	3,427	4,099	5,084
Beat 5	2,962	3,278	2,910
Yazoo County [15]	**37,149**	***46,672**	***43,948**
Beat 1, including Satartia village	6,437	.....	.....
Beat 2	6,648	.....	.....
Beat 3, including Yazoo City	13,551	.....	.....
Beat 4, including Eden village	5,743	.....	.....
Beat 5	4,770	.....	.....

* See headnote.
[14] WASHINGTON.—Part of beat 5 taken to form part of Humphreys County in 1918.
[15] YAZOO.—Part taken to form part of Humphreys County in 1918.

TABLE 3.—POPULATION OF INCORPORATED PLACES: 1920, 1910, AND 1900.

[The absence of population figures for 1910 or 1900 indicates that the place was incorporated at some date between the censuses, unless otherwise explained by footnote. Places which in 1910 were incorporated but, through surrender of charter or for other reasons, have no corporate existence in 1920 are not presented in this table.]

CITY, TOWN, OR VILLAGE.	County.	1920	1910	1900
Abbeville village	Lafayette	235	243	255
Aberdeen city	Monroe	4,071	3,708	3,434
Ackerman town	Choctaw	1,264	1,398	706
Algoma village	Pontotoc	202	152	.....
Alligator town	Bolivar	263	.....	.....
Amory city	Monroe	2,861	2,122	1,211
Anguilla town	Sharkey	361	.....	.....
Arcola town	Washington	453	512	.....
Arkabutla village	Tate	168	217	265
Artesia town	Lowndes	583	535	343
Ashland village	Benton	190	146	162
Baird village	Sunflower	234	192	300
Baldwyn town [1]	Lee, Prentiss	922	787	560
Barlow village	Copiah	46	171	.....
Bassfield town	Jefferson Davis	265	344	.....
Batesville town	Panola	1,050	774	556
Bay St. Louis city	Hancock	3,033	3,388	2,872
Bay Springs town	Jasper	861	836	.....
Beauregard village	Copiah	173	240	338
Belden village	Lee	268	220	.....
Belen village	Quitman	148	193	177
Bellefontaine village	Webster	155	160	.....
Belmont town	Tishomingo	459	367	.....
Belzoni town	Humphreys	2,277	1,059	263
Benoit town	Bolivar	443	412	.....
Beulah town	Bolivar	(2)	369	.....
Big Creek village	Calhoun	107	(2)	.....
Biloxi city	Harrison	10,937	8,049	5,467
Blodgett village	Jones	415	.....	.....
Blue Mountain town	Tippah	654	650	466
Blue Springs village	Union	167	167	198
Bogue Chitto town	Lincoln	605	841	582
Bolton town	Hinds	494	632	600
Bond town	Stone	439	536	.....
Booneville town	Prentiss	1,495	1,337	1,050
Boyle town	Bolivar	702	444	538
Brandon town	Rankin	691	720	775
Braxton village	Simpson	237	286	.....
Brookhaven city	Lincoln	4,706	5,293	2,678
Brooksville town	Noxubee	854	850	612
Bude town	Franklin	1,121	.....	.....
Buena Vista village	Chickasaw	210	231	225
Burnsville town	Tishomingo	363	336	222
Byhalia town	Marshall	514	511	760
Caledonia village	Lowndes	139	137	.....
Calhoun City town	Calhoun	502	477	.....
Canton city	Madison	3,252	3,929	3,404
Carrollton town	Carroll	510	608	540
Carthage town	Leake	635	315	416
Cascilla village	Tallahatchie	161	85	166
Cedar Bluff village	Clay	228	216	193
Centerville town [3]	Amite, Wilkinson	755	865	590
Charleston town	Tallahatchie	3,007	1,834	480
Chester village	Choctaw	76	62	132
Chunky village	Newton	272	280	.....
Clarksdale city	Coahoma	7,552	4,079	1,773
Cleveland town	Bolivar	1,674	1,001	479
Clinton town	Hinds	669	767	354
Coahoma village	Coahoma	326	211	171
Coffeeville town	Yalobusha	411	421	467
Cohay town	Smith	822	.....	.....
Coldwater town	Tate	856	774	557
Collins city	Covington	1,389	2,581	.....
Columbia city	Marion	2,826	2,029	507
Columbus city	Lowndes	10,501	8,988	6,484
Como town	Panola	818	905	475
Corinth city	Alcorn	5,498	5,020	3,661
Courtland town	Panola	265	304	282
Crawford town	Lowndes	323	396	389
Crenshaw town	Panola	512	358	.....
Crowder town [4]	Panola, Quitman	388	.....	.....
Cruger village	Holmes	488	231	.....
Crystal Springs town	Copiah	1,395	1,343	1,093
Cumberland village	Webster	170	.....	.....
D'Lo town [5]	Simpson	646	284	.....
De Kalb town	Kemper	554	.....	.....
Decatur village	Newton	319	283	.....
Dennis village	Tishomingo	217	147	.....
Derma town	Calhoun	317	383	.....
Drew village	Sunflower	721	278	195
Duck Hill town	Montgomery	528	499	242
Duncan town	Bolivar	322	284	172
Durant town	Holmes	1,870	1,881	1,766
Ebenezer village	Holmes	137	130	170
Ecru town	Pontotoc	642	475	.....
Eden village	Yazoo	221	176	.....
Edwards town	Hinds	727	589	586
Egypt village	Chickasaw	61	.....	.....
Electric Mills town	Kemper	600	.....	.....
Elliott village	Grenada	89	161	.....
Ellisville city	Jones	1,681	2,446	1,899
Enid village	Tallahatchie	174	191	180
Enterprise town	Clarke	700	877	739
Ethel town	Attala	466	.....	.....
Eupora town	Webster	943	896	724
Falkner village	Tippah	197	148	.....
Fayette town	Jefferson	840	775	604
Flora town	Madison	698	747	304
Florence village	Rankin	207	260	.....
Forest town	Scott	1,188	1,136	761
French Camp village	Choctaw	123	220	259
Friar Point town	Coahoma	954	875	750
Fulton village	Itawamba	227	194	171
Gallman village	Copiah	176	188	189
Gattman village	Monroe	151	155	111
Georgetown town	Copiah	317	(2)	(2)
Gloster town	Amite	1,079	1,486	1,661
Golden village	Tishomingo	194	209	.....
Goodman village	Holmes	589	603	442
Greenville city	Washington	11,560	9,610	7,642
Greenwood city	Leflore	7,793	5,836	3,026
Grenada city	Grenada	3,402	2,814	2,568
Gulfport city	Harrison	8,157	6,386	1,060
Gunnison town	Bolivar	485	515	477
Guntown town	Lee	365	330	325
Hamburg village	Franklin	176	234	222
Handsboro town	Harrison	809	907	840
Harriston village	Jefferson	258	253	285
Hattiesburg city	Forrest	13,270	11,733	4,175
Hazlehurst city	Copiah	1,762	2,056	1,579
Heidelberg town	Jasper	489	477	228
Hermanville town	Claiborne	218	300	230
Hernando town	De Soto	796	660	563
Hickory town	Newton	618	600	626
Hickory Flat village	Benton	259	261	204
Highpoint village	Winston	145	104	.....
Hiwannee village	Wayne	100	217	.....
Holcomb village	Grenada	205	152	.....
Hollandale town	Washington	799	481	325
Holly Springs city	Marshall	2,113	2,192	2,815
Houlka town	Chickasaw	803	389	104
Houston town	Chickasaw	1,408	1,400	677
Independence village	Tate	108	106	.....
Indianola town	Sunflower	2,112	1,098	630
Ingomar village	Union	238	234	.....
Inverness village	Sunflower	561	221	.....
Isola town	Humphreys	616	478	.....
Ittabena town	Leflore	1,620	1,427	416
Iuka town	Tishomingo	1,306	1,221	882
Jackson city	Hinds	22,817	21,262	7,816
Johnston Station village [6]	Lincoln, Pike	293	170	.....
Jonestown town	Coahoma	469	367	317
Kilmichael town	Montgomery	395	380	227
Knoxville village	Franklin	110	168	200
Kosciusko city	Attala	2,258	2,385	2,078
Kossuth village	Alcorn	247	193	162
Lafayette Springs village	Lafayette	153	140	124
Lake town	Scott	455	429	.....
Lamar village	Benton	41	75	70
Lambert town	Quitman	957	573	.....
Lauderdale town	Lauderdale	187	327	288
Laurel city	Jones	13,037	8,465	3,193
Leakesville town	Greene	555	466	.....
Learned town	Hinds	136	134	138
Leland town	Washington	2,003	1,547	762
Lena village	Leake	198	.....	.....
Lexington city	Holmes	1,792	2,428	1,516
Liberty town	Amite	515	556	392
Long Beach town	Harrison	980	1,026	.....
Longview village	Oktibbeha	248	190	.....
Louin town	Jasper	475	523	.....
Louise town	Humphreys	537	69	.....
Louisville town	Winston	1,777	1,181	505
Love village [7]	De Soto	100	108	131
Lucedale town	George	629	797	.....
Lucien village	Franklin	117	153	.....
Lula village	Coahoma	344	160	174
Lumberton city	Lamar	2,192	2,122	1,509
Lyon village	Coahoma	277	223	166
McCall village	Franklin	140	.....	.....
McComb city	Pike	7,775	6,237	4,477

[1] Part in Lee County: 444 in 1920; 346 in 1910; 268 in 1900. Part in Prentiss County: 478 in 1920; 441 in 1910; 292 in 1900.
[2] Not returned separately.
[3] Part in Amite County: 106 in 1920; 81 in 1910. Part in Wilkinson County: 649 in 1920; 784 in 1910. Returned as located wholly in Wilkinson County in 1900.
[4] Part in Panola County, 200 in 1920; part in Quitman County, 188 in 1920.
[5] Incorporated as a town since 1910.
[6] Part in Lincoln County, 211 in 1920; part in Pike County, 82 in 1920. Returned as located wholly in Pike County in 1910.
[7] Name changed from Love Station since 1910.

DENSITY OF POPULATION OF MISSOURI, BY COUNTIES: 1920.

Rural population is defined as that residing outside of incorporated places having 2,500 inhabitants or more.

TOTAL POPULATION.

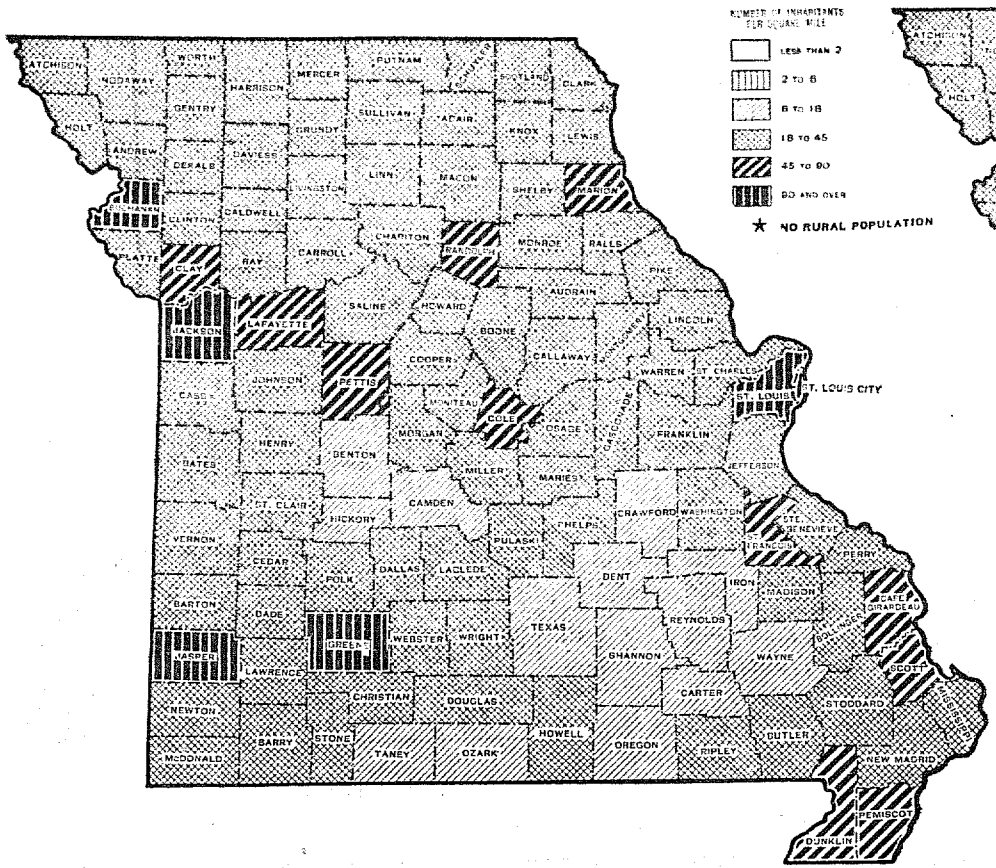

RURAL POPULATION.

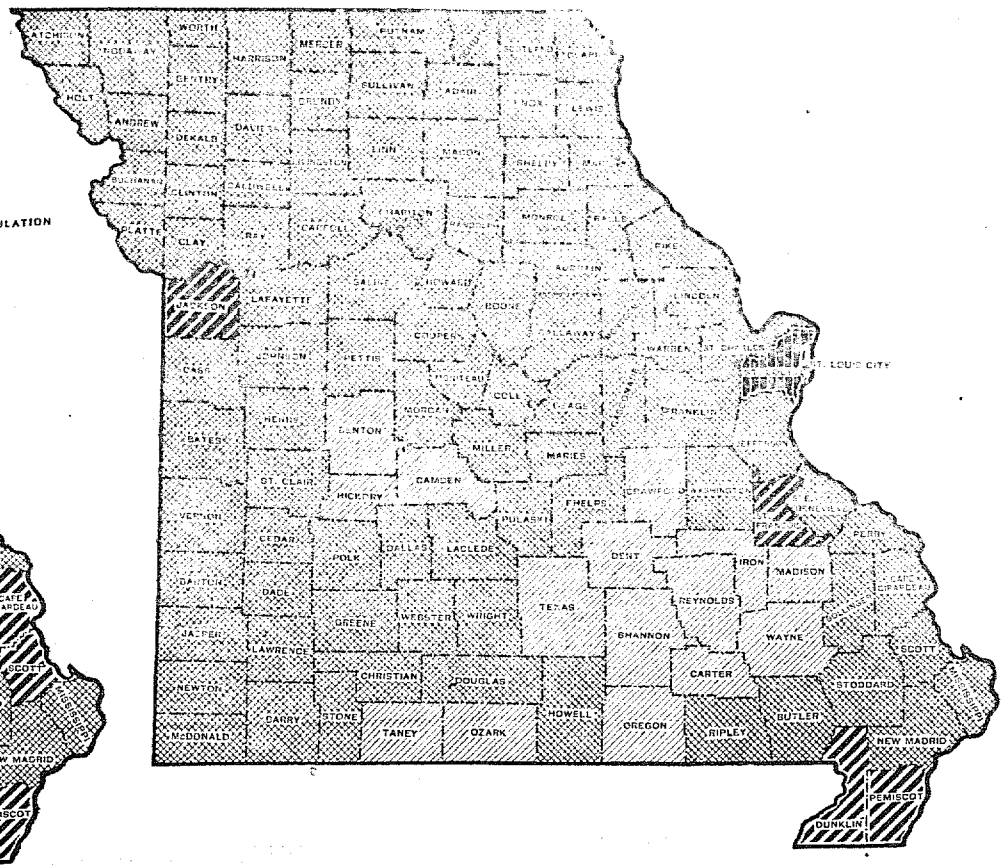

TABLE 4.—POPULATION OF WARDS OF CITIES HAVING 5,000 INHABITANTS OR MORE: 1920.

WARD.	1920
Biloxi city	**10,937**
Ward 1	4,233
Ward 2	1,512
Ward 3	2,796
Ward 4	2,396
Clarksdale city (Not reported by wards.)	**7,552**
Columbus city	**10,501**
Ward 1	1,101
Ward 2	854
Ward 3	3,027
Ward 4	3,526
Ward 5	868
Ward 6	1,125
Corinth city	**5,498**
Ward 1	523
Ward 2	1,410
Ward 3	1,771
Ward 4	1,044
Ward 5	750
Greenville city (Not reported by wards.)	**11.560**
Greenwood city (Not reported by wards.)	**7,793**
Gulfport city	**8,157**
Ward 1	2,223
Ward 2	1,211
Ward 3	2,142
Ward 4	2,581
Hattiesburg city	**13,270**
Ward 1	3.455
Ward 2	3,091
Ward 3	2,330
Ward 4	4,394
Jackson city	**22,817**
Ward 1	2,978
Ward 2	2,415
Ward 3	4,598
Ward 4	5,180
Ward 5	4,715
Ward 6	2,931
Laurel city	**13,037**
Ward 1	4,071
Ward 2	3,588
Ward 3	2,813
Ward 4	2,565
McComb city	**7,775**
Ward 1	2,436
Ward 2	2,390
Ward 3	2,949
Meridian city	**23,399**
Ward 1	6,873
Ward 2	6,700
Ward 3	4,220
Ward 4	2,467
Ward 5	3,139
Natchez city	**12,608**
Ward 1	2,852
Ward 2	5,476
Ward 3	1,851
Ward 4	2,429
Pascagoula city	**6,082**
Ward 1	1,505
Ward 2	2,061
Ward 3	1,939
Ward 4	577
Tupelo city	**5,055**
Ward 1	1,250
Ward 2	699
Ward 3	1,199
Ward 4	1,907
Vicksburg city	**18,072**
Ward 1	4,775
Ward 2	2,209
Ward 3	3,526
Ward 4	3,778
Ward 5	3,784
Yazoo City	**5,244**
Ward 1	2,847
Ward 2	2,397

TABLE 5.—URBAN AND RURAL POPULATION OF COUNTIES: 1920, 1910, AND 1900.

[A minus sign (—) denotes decrease.]

COUNTY.	POPULATION.						PER CENT URBAN IN TOTAL POPULATION.			PER CENT OF INCREASE IN—				Rural population per square mile: 1920.
	1920		1910		1900					Urban population.		Rural population.		
	Urban.	Rural.	Urban.	Rural.	Urban.	Rural.	1920	1910	1900	1910 to 1920.	1900 to 1910.	1910 to 1920.	1900 to 1910.	
Mississippi	**240,121**	**1,550,497**	**207,311**	**1,589,803**	**120,035**	**1,431,235**	**13.4**	**11.5**	**7.7**	**15.8**	**72.7**	**—2.5**	**11.1**	**33.4**
Adams	12,608	9,575	11,791	13,474	12,210	17,901	56.8	46.7	40.5	6.9	—3.4	—28.9	—24.7	22.5
Alcorn	5,498	15,871	5,020	13,139	3,661	11,326	25.7	27.6	24.4	9.5	37.1	20.8	16.0	41.1
Chickasaw	3,852	18,360	2,584	20,262	.....	19,892	17.3	11.3	.....	49.1	.....	—9.4	1.9	36.6
Clay	4,400	13,090	4,864	15,339	3,193	16,370	25.2	24.1	16.3	—9.5	52.3	—14.7	—6.3	32.1
Coahoma	7,552	33,959	4,079	30,138	.....	26,293	18.2	11.9	.....	85.1	.....	12.7	14.6	64.1
Forrest	13,270	7,968	11,733	8,989	.....	.....	62.5	56.6	.....	13.1	.....	—11.4	.....	17.2
Grenada	3,402	10,205	2,814	12,913	2,568	11,544	25.0	17.9	18.2	20.9	9.6	—21.0	11.9	23.1
Hancock	3,033	7,347	3,388	7,819	2,872	9,014	29.2	30.2	24.2	—10.5	18.0	—6.0	—13.3	15.7
Harrison	19,094	13,761	14,435	20,223	5,467	15,535	58.1	41.6	26.0	32.3	164.0	—32.0	30.2	24.1
Hinds	22,817	34,293	21,262	42,464	7,816	44,761	40.0	33.4	14.9	7.3	172.0	—19.2	—5.1	40.0
Jackson	9,422	9,786	6,433	9,018	.....	16,513	49.1	41.6	.....	46.5	.....	8.5	—45.4	13.8
Jones	13,037	19,882	8,465	21,420	3,193	14,653	39.6	28.3	17.9	54.0	165.1	—7.2	46.2	28.6
Lauderdale	23,399	22,498	23,285	23,634	14,050	24,100	51.0	49.6	36.8	0.5	65.7	—4.8	—1.9	32.1
Lee	5,055	24,563	3,881	25,013	.....	21,956	17.1	13.4	.....	30.2	.....	—1.8	13.9	54.8
Leflore	7,793	29,463	5,836	30,454	3,026	20,808	20.9	16.1	12.7	33.5	92.9	—3.3	46.4	51.5
Lincoln	4,706	19,946	5,293	23,304	2,678	18,874	19.1	18.5	12.4	—11.1	97.6	—14.4	23.5	34.5
Lowndes	10,501	17,131	8,988	21,715	6,484	22,611	38.0	29.3	22.3	16.8	38.6	—21.1	—4.0	34.3
Madison	3,252	26,040	3,929	29,576	3,404	29,089	11.1	11.7	10.5	—17.2	15.4	—12.0	1.7	35.9
Marion	2,826	14,318	.....	15,599	.....	13,501	16.5	.....	.....	.....	.....	—8.2	15.5	26.8
Monroe	6,932	25,681	3,708	31,470	3,434	27,782	21.3	10.5	11.0	86.9	8.0	—18.4	13.3	33.4
Montgomery	2,572	11,233	2,512	15,194	.....	16,536	18.6	14.2	.....	2.4	.....	—26.1	—8.1	28.2
Oktibbeha	2,596	14,276	2,698	16,978	.....	20,183	15.4	13.7	.....	—3.8	.....	—15.9	—15.9	31.2
Pike	7,775	20,950	6,237	31,035	4,477	23,068	27.1	16.7	16.3	24.7	39.3	—32.5	34.5	51.5
Tallahatchie	3,007	32,946	.....	29,078	.....	19,600	8.4	.....	.....	.....	.....	13.3	48.4	52.4
Union	2,531	17,513	.....	18,997	.....	16,522	12.6	.....	.....	.....	.....	—7.8	15.0	42.5
Warren	18,072	15,290	20,814	16,674	14,834	26,078	54.2	55.5	36.3	—13.2	40.3	—8.3	—36.1	26.7
Washington	11,560	39,532	9,610	39,323	7,642	41,574	22.6	19.6	15.5	20.3	25.8	0.5	—5.4	54.7
Yalobusha	4,315	14,423	4,275	17,244	3,813	15,929	23.0	19.9	19.3	0.9	12.1	—16.4	8.3	29.4
Yazoo	5,244	31,905	6,796	39,876	4,944	39,004	14.1	14.6	11.2	—22.8	37.5	—20.0	2.2	35.3
All other counties [1]	.....	978,692	2,581	949,441	10,269	830,218	.....	0.3	1.2	.....	—74.9	3.1	14.4	32.5

[1] Comprises all counties in which there were no incorporated places having 2,500 inhabitants or more in 1920. These counties are Amite, Attala, Benton, Bolivar, Calhoun, Carroll, Choctaw, Claiborne, Clarke, Copiah, Covington, De Soto, Franklin, George, Greene, Holmes, Humphreys, Issaquena, Itawamba, Jasper, Jefferson, Jefferson Davis, Kemper, Lafayette, Lamar, Lawrence, Leake, Marshall, Neshoba, Newton, Noxubee, Panola, Pearl River, Perry, Pontotoc, Prentiss, Quitman, Rankin, Scott, Sharkey, Simpson, Smith, Stone, Sunflower, Tate, Tippah, Tishomingo, Tunica, Walthall, Wayne, Webster, Wilkinson, and Winston.

WASHINGTON : GOVERNMENT PRINTING OFFICE : 1921

FOURTEENTH CENSUS OF THE UNITED STATES: 1920

DEPARTMENT OF COMMERCE

BULLETIN

BUREAU OF THE CENSUS
SAM. L. ROGERS, DIRECTOR

POPULATION : MISSOURI

NUMBER OF INHABITANTS, BY COUNTIES AND MINOR CIVIL DIVISIONS

Prepared under the supervision of WM. C. HUNT, Chief Statistician for Population

CONTENTS.

SUMMARY TABLES. Page.
Population of Missouri: 1810 to 1920 1
Population of principal cities from earliest census to 1920 2
Urban and rural population: 1920, 1910, and 1900 2
MAPS.
Increase or decrease in total and rural population, by counties: 1910 to 1920 3
Density of total and rural population, by counties: 1920 4

DETAILED TABLES. Page.
1. Area and population of counties: 1850 to 1920 5
2. Population of counties by minor civil divisions: 1920, 1910, and 1900 6
3. Population of incorporated places: 1920, 1910, and 1900 16
4. Population of wards of cities having 5,000 inhabitants or more: 1920 21
5. Urban and rural population of counties: 1920, 1910, and 1900 22

TOTAL POPULATION, INCREASE, AND DISTRIBUTION.

Population of the state.—Missouri was admitted to the Union as the twenty-fourth state in 1821. At that time its northern, eastern, and southern boundaries, and its western boundary as far north as the Missouri River, were established as at present; and in 1837 the Platte Purchase, now constituting the northwestern part of the state, was added. The area included within the present limits of Missouri formed a part of the Louisiana Purchase in 1803, of the district of Louisiana in 1804, of the territory of Louisiana from 1805 to 1812, and of the territory of Missouri from 1812 to 1821. From 1812 until the creation of Arkansas territory, in 1819, Missouri territory comprised practically all the western watershed of the Mississippi north of the northern boundary of Louisiana. According to the Fourteenth Census, taken as of January 1, 1920, the population of Missouri is 3,404,055, which represents an increase of 110,720, or 3.4 per cent, since 1910. During the same period the population of the United States increased by 14.9 per cent.

The following summary shows the population of Missouri from 1810 to 1920, inclusive, together with the number and per cent of increase for each decade, in comparison with the per cent of increase for the United States as a whole. Although the area of Missouri territory in 1820 was much greater than that of the present state, the figures given for 1810 and 1820 relate to substantially the present area.

POPULATION OF MISSOURI: 1810 TO 1920.

CENSUS YEAR.	Population.	INCREASE OVER PRECEDING CENSUS.		Per cent of increase for the United States.
		Number.	Per cent.	
1920	3,404,055	110,720	3.4	14.9
1910	3,293,335	186,670	6.0	21.0
1900	3,106,665	427,480	16.0	20.7
1890	2,679,185	510,805	23.6	25.5
1880	2,168,380	447,085	26.0	30.1
1870	1,721,295	539,283	45.6	22.6
1860	1,182,012	499,968	73.3	35.6
1850	682,044	298,342	77.8	35.9
1840	383,702	243,247	173.2	32.7
1830	140,455	73,869	110.9	33.5
1820	66,586	46,803	236.6	33.1
1810	19,783	.....	.....	.....

Counties.—Missouri is divided into 114 counties and the independent city of St. Louis. The city and 25 of the counties show increases in population since 1910, while decreases appear for the remaining 89 counties. (See Table 1.) No changes in county boundaries have been made since 1910.

Density of population.—The total land area of the state is 68,727 square miles. The average number of inhabitants to the square mile in 1920 is 49.5 (see Table 1), as against 47.9 in 1910 and 45.2 in 1900.

Minor civil divisions.—The political units into which the counties are divided are collectively termed

"minor civil divisions." The primary divisions of the Missouri counties are the townships, which number 1,297. The secondary divisions, of which there are 711, comprise 323 cities (not including the independent city of St. Louis), 83 towns, and 305 villages. Each of 5 cities is coextensive with the township in which located, and each of 17 cities, 2 towns, and 4 villages comprises parts of 2 or more townships. (See Table 2.)

Cities.—Missouri has 324 cities, of which St. Louis, with a population of 772,897, is the largest, and Kansas City, with 324,410, is second in size. (See Tables 3 and 4.)

The following summary shows, for each city having 25,000 or more inhabitants in 1920, the population at each census for which figures are available, together with the number and per cent of increase during the preceding decade:

POPULATION OF PRINCIPAL CITIES FROM EARLIEST CENSUS TO 1920.

[A minus sign (−) denotes decrease.]

City and census year.	Population.	Increase over preceding census.	
		Number.	Per cent.
Joplin:			
1920	29,902	−2,171	−6.8
1910	32,073	6,050	23.2
1900	26,023	10,080	161.7
1890	9,943	2,905	41.3
1880	7,038	.....	.....
Kansas City:			
1920	324,410	76,029	30.6
1910	248,381	84,629	51.7
1900	163,752	31,036	23.4
1890	132,716	76,931	137.9
1880	55,785	23,525	72.9
1870	32,260	27,842	630.2
1860	4,418	.....	.....
St. Joseph:			
1920	77,939	536	0.7
1910	77,403	−25,576	−24.8
1900	102,979	50,655	96.8
1890	52,324	19,893	61.3
1880	32,431	12,866	65.8
1870	19,565	10,633	119.0
1860	8,932	.....	.....
St. Louis:			
1920	772,897	85,868	12.5
1910	687,029	111,791	19.4
1900	575,238	123,468	27.3
1890	451,770	101,252	28.9
1880	350,518	39,654	12.8
1870	310,864	150,091	93.4
1860	160,773	82,913	106.5
1850	77,860	61,391	372.8
1840	16,469	.....	.....
Springfield:			
1920	39,631	4,430	12.6
1910	35,201	11,934	51.3
1900	23,267	1,417	6.5
1890	21,850	15,328	235.0
1880	6,522	967	17.4
1870	5,555	.....	.....
1860	(1)	.....	.....
1850	415	.....	.....

[1] Not returned separately.

Urban and rural population.—The Census Bureau defines urban population as that residing in cities and other incorporated places having 2,500 inhabitants or more, and rural population as that residing outside such incorporated places.

The following summary presents, for the last three censuses, figures showing the urban and rural population of the state distributed among places grouped according to specified limits of population. The classification for each census is based upon the population of the various places as shown by the returns of that census. Consequently the territory comprised within any one class of cities or that designated as urban or as rural does not remain fixed, because any given place may, through the growth or the decline of its population, pass from one class to another at successive censuses. The proportion of the population of Missouri living in places of 2,500 or more increased from 36.3 per cent in 1900 to 42.5 per cent in 1910 and to 46.6 per cent in 1920.

URBAN AND RURAL POPULATION: 1920, 1910, AND 1900.

Class of places.	1920		1910		1900		Per cent of total population.		
	Number of places.	Population.	Number of places.	Population.	Number of places.	Population.	1920	1910	1900
Total population	.....	3,404,055	.....	3,293,335	.....	3,106,665	100.0	100.0	100.0
Urban territory	63	1,586,903	62	1,398,817	50	1,128,104	46.6	42.5	36.3
Cities of—									
500,000 inhabitants or more	1	772,897	1	687,029	1	575,238	22.7	20.9	18.5
100,000 to 500,000 inhabitants	1	324,410	1	248,381	2	266,731	9.5	7.5	8.6
50,000 to 100,000 inhabitants	1	77,939	1	77,403	.....	.....	2.3	2.4	.....
25,000 to 50,000 inhabitants	2	69,533	2	67,274	1	26,023	2.0	2.0	0.8
10,000 to 25,000 inhabitants	8	110,146	5	70,753	3	51,278	3.2	2.1	1.7
5,000 to 10,000 inhabitants	16	109,337	17	120,938	18	120,291	3.2	3.7	3.9
2,500 to 5,000 inhabitants	34	122,641	35	127,039	25	88,543	3.6	3.9	2.9
Rural territory	.....	1,817,152	.....	1,894,518	.....	1,978,561	53.4	57.5	63.7
Cities, towns, and villages of less than 2,500 inhabitants	[1] 649	389,711	603	[2] 359,452	505	309,353	11.4	10.9	10.0
Other rural territory	.....	1,427,441	.....	[2] 1,535,06	.....	1,669,208	41.9	46.6	53.7

[1] Includes five places not returned separately.

[2] Corrected figures.

PER CENT OF INCREASE OR DECREASE OF POPULATION OF MISSOURI, BY COUNTIES: 1910-1920.

Rural population is defined as that residing outside of incorporated places having 2,500 inhabitants or more.

TOTAL POPULATION.

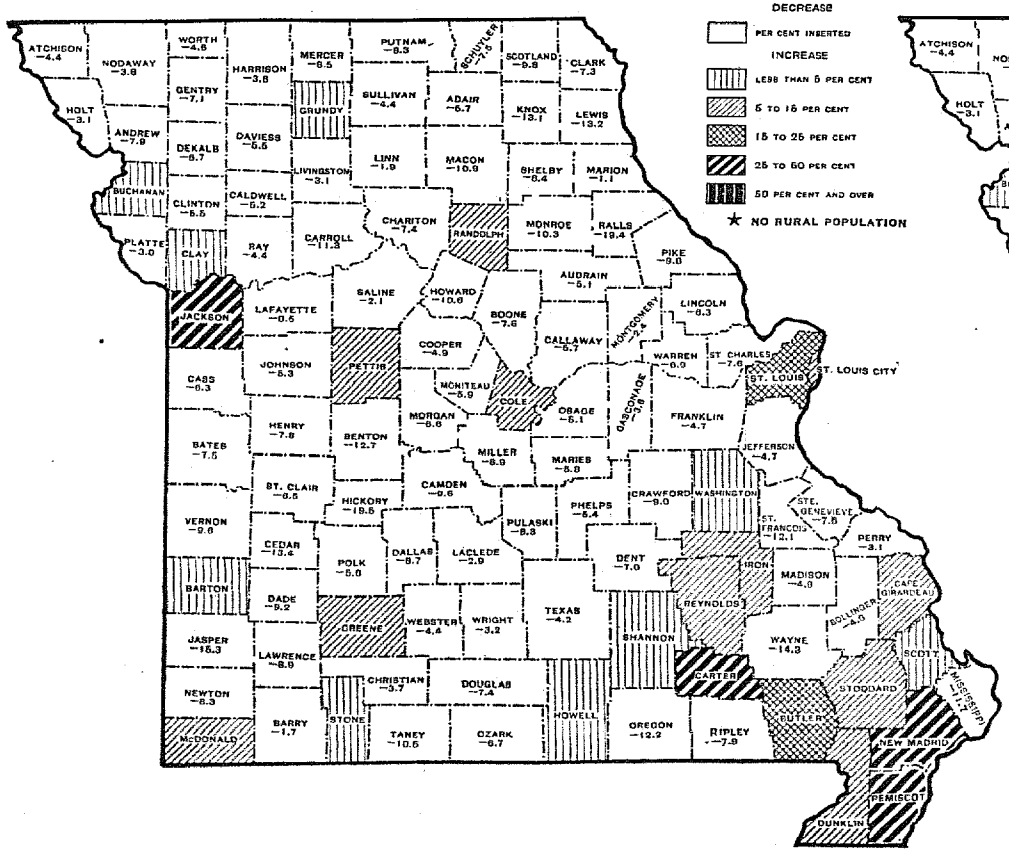

DECREASE

PER CENT INSERTED

INCREASE

LESS THAN 5 PER CENT

5 TO 15 PER CENT

15 TO 25 PER CENT

25 TO 50 PER CENT

50 PER CENT AND OVER

★ NO RURAL POPULATION

RURAL POPULATION.

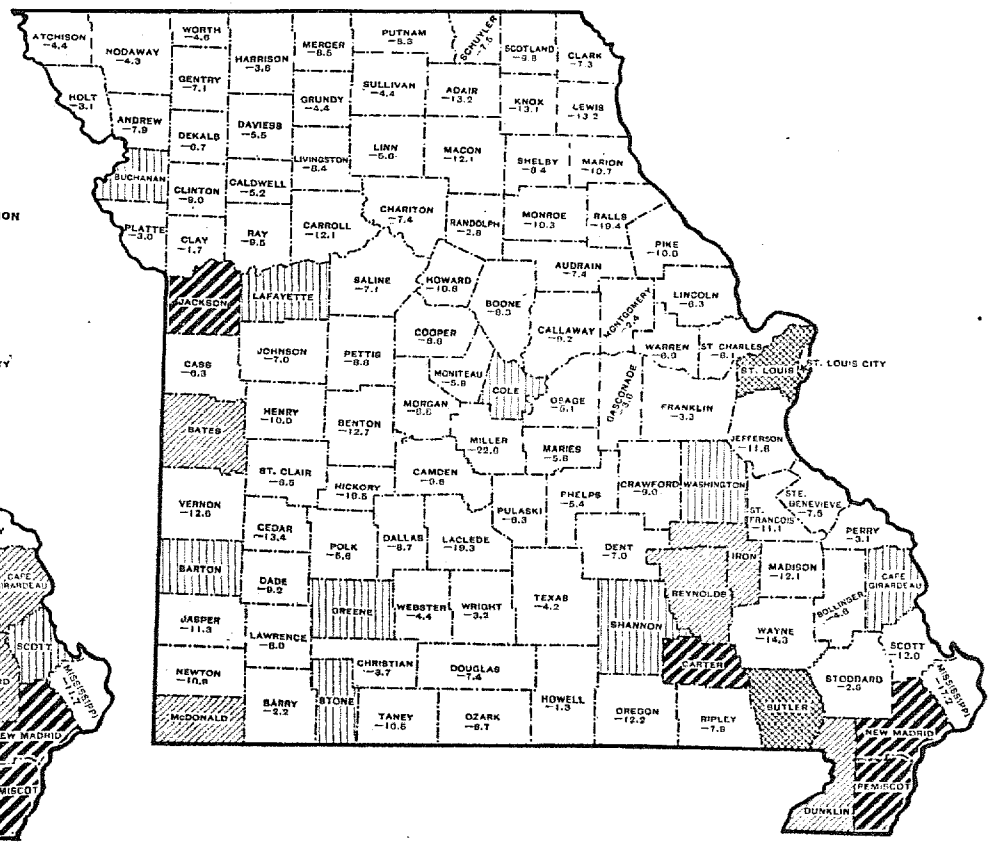

DENSITY OF POPULATION OF MISSOURI, BY COUNTIES: 1920.

Rural population is defined as that residing outside of incorporated places having 2,500 inhabitants or more.

TOTAL POPULATION.

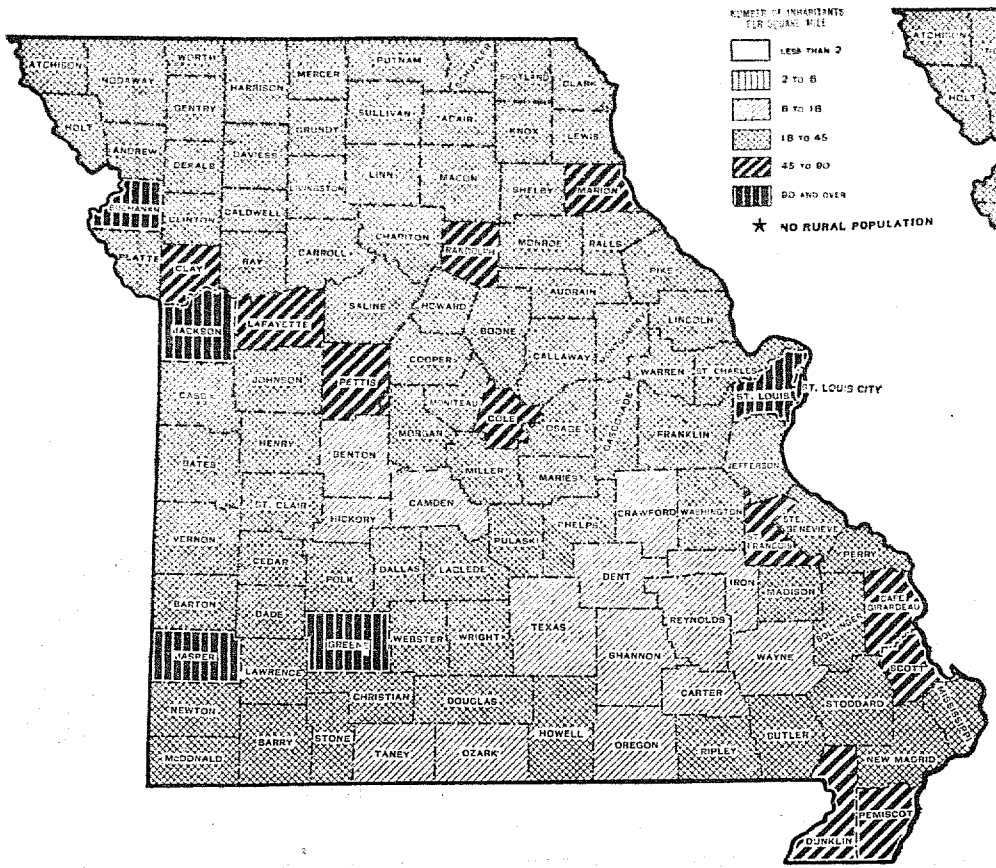

RURAL POPULATION.

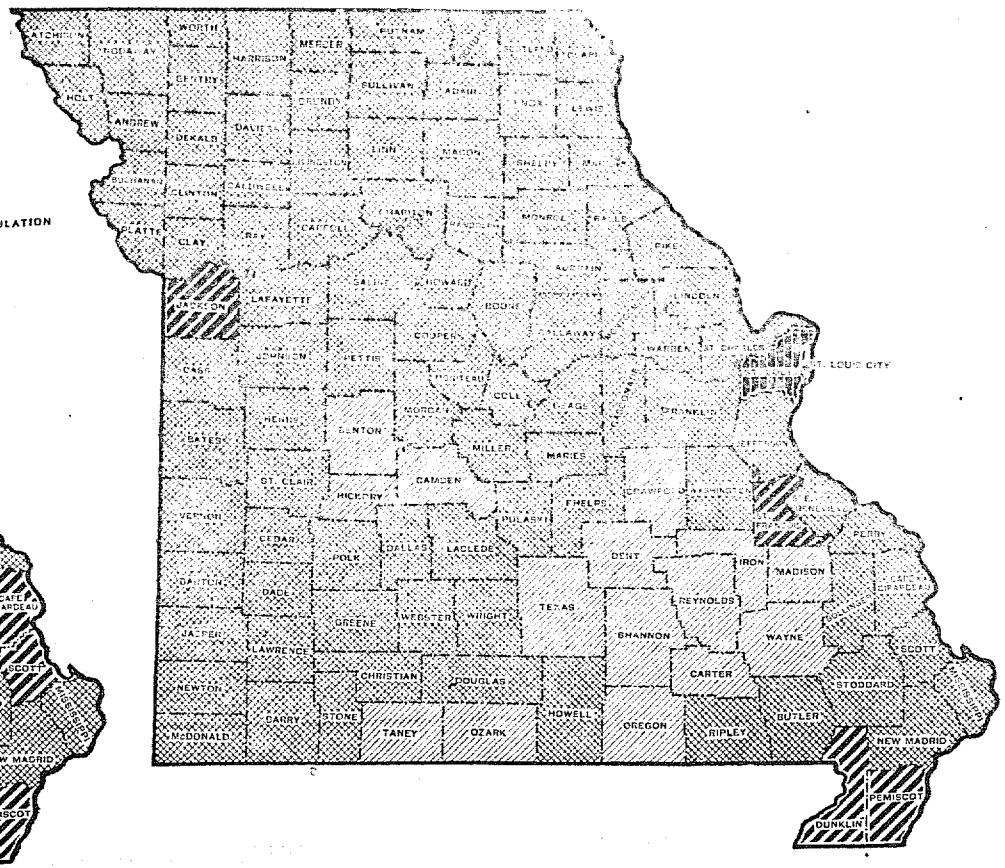

TABLE 1.—AREA AND POPULATION OF COUNTIES: 1850 TO 1920.

[A minus sign (–) denotes decrease.]

COUNTY.	Land area in square miles: 1920.	POPULATION. 1920 Total.	1920 Per square mile.	1910	1900	1890	1880	1870	1860	1850	Per cent of increase. 1910 to 1920.	1900 to 1910.	1890 to 1900.
Missouri	**68,727**	**3,404,055**	**49.5**	**3,293,335**	**3,106,665**	[1] **2,679,185**	**2,168,380**	**1,721,295**	**1,182,012**	[1] **682,044**	**3.4**	**6.0**	**16.0**
Adair	571	21,404	37.5	22,700	21,728	17,417	15,190	11,448	8,531	2,342	–5.7	4.5	24.8
Andrew	428	14,075	32.9	15,282	17,332	16,000	16,318	15,137	11,850	9,433	–7.9	–11.8	8.3
Atchison	528	13,008	24.6	13,604	16,501	15,533	14,556	8,440	4,649	1,678	–4.4	–17.6	6.2
Andrain	685	20,589	30.1	21,687	21,160	22,074	19,732	12,397	8,075	3,506	–5.1	2.5	–4.1
Barry	784	23,473	29.9	23,869	25,532	22,943	14,405	10,573	7,995	3,467	–1.7	–6.5	11.3
Barton	596	16,879	28.3	16,747	18,253	18,502	10,332	5,087	1,817	.....	0.8	–8.3	–1.4
Bates	870	23,933	27.5	25,869	30,141	32,223	25,381	15,960	7,215	3,669	–7.5	–14.2	–6.5
Benton	745	12,989	17.4	14,881	16,556	14,973	12,396	11,322	9,672	5,015	–12.7	–10.1	10.6
Bollinger	609	13,909	22.8	14,576	14,650	13,121	11,130	8,162	7,371	.....	–4.6	–0.5	11.7
Boone	688	29,672	43.1	30,533	28,642	26,043	25,422	20,765	19,486	14,979	–2.8	6.6	10.0
Buchanan	408	93,684	229.6	93,020	121,838	70,100	49,792	35,109	23,861	12,975	0.7	–23.7	73.8
Butler	699	24,106	34.5	20,624	16,769	10,164	6,011	4,298	2,891	1,616	16.9	23.0	65.0
Caldwell	433	13,849	32.0	14,605	16,656	15,152	13,646	11,390	5,034	2,316	–5.2	–12.3	9.0
Callaway	808	23,007	28.5	24,400	25,984	25,131	23,670	19,202	17,449	13,827	–5.7	–6.1	3.4
Camden	687	10,474	15.2	11,582	13,113	10,040	7,266	6,108	4,075	2,338	–9.6	–11.7	30.6
Cape Girardeau	580	29,839	51.4	27,621	24,315	22,060	20,998	17,558	15,547	13,912	8.0	13.6	10.2
Carroll	703	20,480	29.1	23,098	26,455	25,742	23,274	17,446	9,763	5,441	–11.3	–12.7	2.8
Carter	506	7,482	14.8	5,504	6,705	4,659	2,168	1,455	1,235	.....	35.9	–17.9	43.9
Cass	721	21,536	29.9	22,973	23,636	23,301	22,431	19,296	9,794	6,090	–6.3	–2.8	1.4
Cedar	498	13,933	28.0	16,080	16,923	15,620	10,741	9,474	6,637	3,361	–13.4	–5.0	8.3
Chariton	768	21,769	28.3	23,503	26,826	26,254	25,224	19,136	12,562	7,514	–7.4	–12.4	2.2
Christian	553	15,252	27.6	15,832	16,939	14,017	9,628	6,707	5,491	.....	–3.7	–6.5	20.8
Clark	498	11,874	23.8	12,811	15,383	15,126	15,031	13,667	11,684	5,527	–7.3	–16.7	1.7
Clay	402	20,455	50.9	20,302	18,903	19,856	15,572	15,564	13,023	10,332	0.8	7.4	–4.8
Clinton	423	14,461	34.2	15,297	17,363	17,138	16,073	14,063	7,848	3,786	–5.5	–11.9	1.3
Cole	389	24,680	63.4	21,957	20,578	17,281	15,515	10,292	9,697	6,696	12.4	6.7	19.1
Cooper	558	19,308	34.6	20,311	22,532	22,707	21,596	20,692	17,356	12,950	–4.9	–9.9	–0.8
Crawford	747	12,355	16.5	13,576	12,959	11,961	10,756	7,982	5,823	6,397	–9.0	4.8	8.3
Dade	501	14,173	28.3	15,613	18,125	17,526	12,557	8,683	7,072	4,246	–9.2	–13.9	3.4
Dallas	543	12,033	22.2	13,181	13,903	12,647	9,263	8,383	5,892	3,648	–8.7	–5.2	9.9
Daviess	564	16,641	29.5	17,605	21,325	20,456	19,145	14,410	9,666	5,298	–5.5	–17.4	4.2
De Kalb	425	11,694	27.5	12,531	14,418	14,539	13,394	9,858	5,224	2,075	–6.7	–13.1	–0.8
Dent	746	12,318	16.5	13,245	12,986	12,149	10,646	6,357	5,654	.....	–7.0	2.0	6.9
Douglas	804	15,436	19.2	16,664	16,892	14,111	7,753	3,915	2,414	.....	–7.4	–0.8	19.1
Dunklin	530	32,773	61.8	30,328	21,706	15,085	9,604	5,982	5,026	1,229	8.1	39.7	43.9
Franklin	879	28,427	32.3	29,830	30,581	28,056	26,534	30,098	18,685	11,021	–4.7	–2.5	9.0
Gasconade	514	12,381	24.1	12,847	12,268	11,706	11,153	10,093	8,727	4,996	–3.6	4.5	5.1
Gentry	490	15,634	31.9	16,820	20,554	19,018	17,176	11,607	11,980	4,248	–7.1	–18.2	8.1
Greene	667	68,698	103.0	63,531	52,713	48,616	28,801	21,549	13,186	12,785	7.6	21.1	8.4
Grundy	433	17,554	40.5	16,744	17,832	17,876	15,185	10,567	7,887	3,606	4.8	–6.1	–0.2
Harrison	721	19,719	27.3	20,466	24,398	21,633	20,304	14,635	10,626	2,447	–3.6	–16.1	16.0
Henry	744	25,116	33.8	27,242	28,054	28,235	23,906	17,401	9,866	4,652	–7.8	–2.9	–0.6
Hickory	407	7,033	17.3	8,741	9,985	9,453	7,387	6,452	4,705	2,329	–19.5	–12.5	5.6
Holt	446	14,084	31.6	14,539	17,083	15,469	15,509	11,652	6,550	3,957	–3.1	–14.9	10.4
Howard	468	13,997	29.9	15,653	18,337	17,371	18,428	17,233	15,946	13,969	–10.6	–14.6	5.6
Howell	915	21,102	23.1	21,065	21,834	18,618	8,814	4,218	3,169	.....	0.2	–3.5	17.3
Iron	553	9,458	17.1	8,563	8,716	9,119	8,183	6,278	5,842	.....	10.5	–1.8	–4.4
Jackson	610	367,846	603.0	283,522	195,193	160,510	82,325	55,041	22,913	14,000	29.7	45.3	21.6
Jasper	635	75,941	119.6	89,673	84,018	50,500	32,019	14,928	6,883	4,223	–15.3	6.7	66.4
Jefferson	681	26,555	39.0	27,878	25,712	22,484	18,736	15,380	10,344	6,928	–4.7	8.4	14.4
Johnson	831	24,809	30.0	26,297	27,843	28,132	28,172	24,648	14,644	7,464	–5.3	–5.6	–1.0
Knox	514	10,783	21.0	12,403	13,479	13,501	13,047	10,974	8,727	2,894	–13.1	–8.0	–0.2
Laclede	753	16,857	22.4	17,363	16,523	14,701	11,524	9,380	5,182	2,498	–2.9	5.1	12.4
Lafayette	612	30,006	49.0	30,154	31,679	30,184	25,710	22,623	20,098	13,690	–0.5	–4.8	5.0
Lawrence	609	24,211	39.8	26,583	31,662	26,228	17,583	13,067	8,846	4,859	–8.9	–16.0	20.7
Lewis	504	13,465	26.7	15,514	16,724	15,935	15,925	15,114	12,286	6,578	–13.2	–7.2	5.0
Lincoln	607	15,956	26.3	17,033	18,352	18,346	17,426	15,960	14,210	9,421	–6.3	–7.2	(2)
Linn	626	24,778	39.6	25,253	25,503	24,121	20,016	15,900	9,112	4,058	–1.9	–1.0	5.7
Livingston	531	18,857	35.5	19,463	22,302	20,668	20,196	16,730	7,417	4,247	–3.1	–12.8	7.9
McDonald	527	14,090	27.9	13,539	13,574	11,283	7,816	5,226	4,038	2,236	8.5	–0.3	20.3
Macon	809	27,518	34.0	30,868	33,018	30,575	26,222	23,230	14,346	6,565	–10.9	–6.5	8.0
Madison	499	10,721	21.5	11,273	9,975	9,268	8,876	5,849	5,664	6,003	–4.9	13.0	7.6
Maries	520	9,500	18.3	10,088	9,616	8,600	7,304	5,916	4,901	.....	–5.8	4.9	11.8
Marion	436	30,226	69.3	30,572	26,331	26,233	24,837	23,780	18,838	12,230	–1.1	16.1	0.4
Mercer	453	11,281	24.9	12,335	14,706	14,581	14,673	11,557	9,300	2,691	–8.5	–16.1	0.9
Miller	593	15,567	26.3	16,717	15,187	14,162	9,805	6,616	6,812	3,834	–6.9	10.1	7.2
Mississippi	413	12,860	31.1	14,557	11,837	10,134	9,270	4,982	4,859	3,123	–11.7	23.0	16.8
Moniteau	410	13,532	33.0	14,375	15,931	15,630	14,346	11,375	10,124	6,004	–5.9	–9.8	1.9
Monroe	666	16,414	24.6	18,304	19,716	20,790	19,071	17,149	14,785	10,541	–10.3	–7.2	–5.2
Montgomery	514	15,233	29.6	15,604	16,571	16,850	16,249	10,405	9,718	5,489	–2.4	–5.8	–1.7
Morgan	614	12,015	19.6	12,863	12,175	12,311	10,132	8,434	8,202	4,650	–6.6	5.7	–1.1
New Madrid	652	25,180	38.6	19,488	11,280	9,317	7,694	6,357	5,654	5,541	29.2	72.8	21.1
Newton	622	24,886	40.0	27,136	27,001	22,108	18,947	12,821	9,319	4,268	–8.3	0.5	22.1
Nodaway	871	27,744	31.9	28,833	32,938	30,914	29,544	14,751	5,252	2,118	–3.8	–12.5	6.5
Oregon	778	12,889	16.6	14,681	13,906	10,467	5,791	3,287	3,009	1,432	–12.2	5.6	32.9

[1] State total for 1890 includes 1 Indian specially enumerated and not treated as part of the population of any county; total for 1850 includes population (375) of Dodge County, annexed to Putnam County between 1850 and 1860.

[2] Less than one-tenth of 1 per cent.

TABLE 1.—AREA AND POPULATION OF COUNTIES: 1850 TO 1920—Continued.

[A minus sign (−) denotes decrease.]

COUNTY.	Land area in square miles: 1920.	POPULATION. 1920 Total.	1920 Per square mile.	1910	1900	1890	1880	1870	1860	1850	Per cent of increase. 1910 to 1920.	1900 to 1910.	1890 to 1900.
Osage	593	13,559	22.9	14,283	14,096	13,080	11,824	10,793	7,879	6,704	−5.1	1.3	7.8
Ozark	746	11,125	14.9	11,926	12,145	9,795	5,618	3,363	2,447	2,294	−6.7	−1.8	24.0
Pemiscot	456	26,634	58.4	19,559	12,115	5,975	4,299	2,059	2,962	.....	36.2	61.4	102.8
Perry	462	14,454	31.2	14,898	15,134	13,237	11,895	9,877	9,128	7,215	−3.1	−1.6	14.3
Pettis	685	35,813	52.3	33,913	32,438	31,151	27,271	18,706	9,392	5,150	5.6	4.5	4.1
Phelps	670	14,941	22.3	15,796	14,194	12,636	12,568	10,506	5,714	.....	−5.4	11.3	12.3
Pike	653	20,345	31.2	22,556	25,744	26,321	26,715	23,076	18,417	13,609	−9.8	−12.4	−2.2
Platte	415	13,996	33.7	14,429	16,193	16,248	17,366	17,352	18,350	16,845	−3.0	−10.9	−0.3
Polk	641	20,351	31.7	21,561	23,255	20,339	15,734	12,445	9,995	6,186	−5.6	−7.3	14.3
Pulaski	542	10,490	19.4	11,438	10,394	9,387	7,250	4,714	3,835	3,998	−8.3	10.0	10.7
Putnam [1]	517	13,115	25.4	14,308	16,688	15,365	13,555	11,217	9,207	1,636	−8.3	−14.3	8.6
Ralls	481	10,412	21.6	12,913	12,287	12,294	11,838	10,510	8,592	6,151	−19.4	5.1	−0.1
Randolph	491	27,633	56.3	26,182	24,442	24,893	22,751	15,908	11,407	9,439	5.5	7.1	−1.8
Ray	565	20,508	36.3	21,451	24,805	24,215	20,190	18,700	14,092	10,373	−4.4	−13.5	2.4
Reynolds	828	10,106	12.2	9,592	8,161	6,803	5,722	3,756	3,173	1,849	5.4	17.5	20.0
Ripley	627	12,061	19.2	13,099	13,186	8,512	5,377	3,175	3,747	2,830	−7.9	−0.7	54.9
St. Charles	535	22,828	42.7	24,695	24,474	22,977	23,065	21,304	16,523	11,454	−7.6	0.9	6.5
St. Clair	706	15,341	21.7	16,412	17,907	16,747	14,125	6,742	6,812	3,556	−6.5	−8.3	6.9
St. Francois	458	31,403	68.6	35,738	24,051	17,347	13,822	9,742	7,249	4,964	−12.1	48.6	38.6
St. Louis [1]	487	100,737	206.9	82,417	50,040	36,307	31,888	351,189	190,524	104,978	22.2	64.7	37.8
St. Louis city [1]	61	772,897	12,670.4	687,029	575,238	451,770	350,518	.....	.....	.....	12.5	19.4	27.3
Ste. Genevieve	481	9,809	20.4	10,607	10,359	9,883	10,390	8,384	8,029	5,313	−7.5	2.4	4.8
Saline	754	28,826	38.2	29,448	33,703	33,762	29,911	21,672	14,699	8,843	−2.1	−12.6	−0.2
Schuyler	309	8,383	27.1	9,062	10,840	11,249	10,470	8,820	6,697	3,287	−7.5	−16.4	−3.6
Scotland	439	10,700	24.4	11,869	13,232	12,674	12,508	10,670	8,873	3,782	−9.8	−10.3	4.4
Scott	419	23,409	55.9	22,372	13,092	11,228	8,587	7,317	5,247	3,182	4.6	70.9	16.6
Shannon	992	11,865	12.0	11,443	11,247	8,898	3,441	2,339	2,284	1,199	3.7	1.7	26.4
Shelby	509	13,617	26.8	14,864	16,167	15,642	14,024	10,119	7,301	4,253	−8.4	−8.1	3.4
Stoddard	815	29,755	36.5	27,807	24,669	17,327	13,431	8,535	7,877	4,277	7.0	12.7	42.4
Stone	510	11,941	23.4	11,559	9,892	7,090	4,404	3,253	2,400	.....	3.3	16.9	39.5
Sullivan	649	17,781	27.4	18,598	20,282	19,060	16,569	11,907	9,198	2,983	−4.4	−8.3	6.7
Taney	655	8,178	12.5	9,134	10,127	7,973	5,599	4,407	3,576	4,373	−10.5	−9.8	27.0
Texas	1,159	20,548	17.7	21,458	22,192	19,406	12,206	9,618	6,067	2,312	−4.2	−3.3	14.4
Vernon	839	26,069	31.1	28,827	31,619	31,505	19,369	11,247	4,850	.....	−9.6	−8.8	0.4
Warren	410	8,490	20.7	9,123	9,919	9,913	10,806	9,673	8,839	5,860	−6.9	−8.0	0.1
Washington	741	13,893	18.6	13,378	14,263	13,153	12,896	11,719	9,723	8,811	3.2	−6.2	8.4
Wayne	775	13,012	16.8	15,181	15,309	11,927	9,096	6,068	5,629	4,518	−14.3	−0.8	28.4
Webster	585	16,609	28.4	17,377	16,649	15,177	12,175	10,434	7,099	.....	−4.4	4.4	9.6
Worth	265	7,642	28.8	8,007	9,832	8,738	8,203	5,004	.....	.....	−4.6	−18.6	12.5
Wright	677	17,733	26.2	18,315	17,519	14,484	9,712	5,684	4,508	3,387	−3.2	4.5	21.0

[1] CHANGES IN BOUNDARIES, ETC.

PUTNAM.—Dodge County annexed between 1850 and 1860.
ST. LOUIS.—St. Louis city made independent of county in 1876.
ST. LOUIS CITY.—Made independent of St. Louis County in 1876.

TABLE 2.—POPULATION OF COUNTIES BY MINOR CIVIL DIVISIONS: 1920, 1910, AND 1900.

For changes in boundaries, etc., between 1910 and 1920, see footnotes; for those between 1900 and 1910, see Reports of the Thirteenth Census: 1910, Vol. II, Table 1, p. 1070. For population of incorporated places, see Table 3.]

MINOR CIVIL DIVISION.	1920	1910	1900
Adair County	**31,404**	**22,700**	**21,728**
Benton township, including Kirksville city	8,050	8,086	7,826
Clay township	1,568	1,709	2,207
Liberty township	1,336	1,185	1,285
Morrow township	1,292	1,490	1,985
Nineveh township, including Connelsville town and Novinger city	3,353	4,677	2,226
Pettis township	912	1,100	1,307
Polk township	686	770	884
Salt River township, including Brashear town	1,299	1,470	1,624
Walnut township	931	954	1,112
Wilson township, including Gibbs town	1,077	1,259	1,272
Andrew County	**14,075**	**15,282**	**17,332**
Benton township, including Bolckow and Rosendale villages	1,734	2,002	2,336
Clay township	845	971	1,033
Empire township	812	884	1,167
Jackson township, including Fillmore village	1,061	1,237	1,425
Jefferson township	1,484	1,421	1,448
Lincoln township, including Amazonia village	1,344	1,614	1,748
Monroe township, including Cosby village	967	1,025	1,173
Nodaway township, including Savannah city	2,904	2,902	3,396
Platte township, including Rea village	1,381	1,489	1,712
Rochester township	1,543	1,737	1,894

MINOR CIVIL DIVISION.	1920	1910	1900
Atchison County	**13,008**	**13,604**	**16,501**
Benton township	364	328	694
Buchanan township	564	569	792
Clark township, including Fairfax city	2,000	2,478	2,495
Clay township, including Rockport city	1,943	1,928	2,277
Colfax township	579	573	690
Dale township	1,105	894	1,461
Lincoln township, including Westboro village	1,570	1,887	2,093
Nishnabotna township, including Watson town	702	701	854
Polk township	1,060	1,164	1,629
Tarkio township, including Tarkio city	2,652	2,650	2,845
Templeton township, including Phelps City village	469	432	671
Audrain County	**20,589**	**21,687**	**21,160**
Cuivre township, including Farber village and Vandalia city	4,656	4,122	3,820
Linn township, including Rush Hill village and part of Laddonia city	959	1,110	1,230
Loutre township, including Benton City village and Martinsburg town	1,502	1,735	1,639
Prairie township, including part of Laddonia city	1,615	1,911	2,052
Saling township	1,153	1,441	1,440
Salt River township, including Mexico city	8,680	8,981	8,188
Wilson township	2,024	2,387	2,791

TABLE 2.—POPULATION OF COUNTIES BY MINOR CIVIL DIVISIONS: 1920, 1910, AND 1900—Continued.

[For changes in boundaries, etc., between 1910 and 1920, see footnotes; for those between 1900 and 1910, see Reports of the Thirteenth Census: 1910, Vol. II, Table 1, p. 1070. For population of incorporated places, see Table 3.]

MINOR CIVIL DIVISION.	1920	1910	1900
Barry County	**23,473**	**[1] 23,869**	**[1] 25,532**
Ash township	741	651	830
Butterfield township	642	603	535
Capps Creek township [1]	721	1,021	1,501
Corsicana township [1]	594	.....	.....
Crane Creek township	662	729	733
Exeter township, including Exeter village	1,149	901	1,056
Flat Creek township, including Cassville city	2,428	2,147	2,291
Jenkins township	640	714	872
King Prairie township	643	818	947
Liberty township [1]	995	1,291	1,392
McDonald township	1,187	1,197	1,370
Mineral township	899	857	1,146
Monett township, including Monett city	4,615	4,573	3,547
Mountain township	426	504	530
Ozark township	570	653	836
Pioneer township [1]	354	.....	.....
Pleasant Ridge township	572	656	824
Purdy township,[1] including Purdy village	1,134	.....	.....
Roaring River township	773	860	1,166
Shell Knob township	374	545	626
Sugar Creek township	976	961	1,042
Washburn township	884	1,017	1,075
Wheaton township,[1] including Wheaton city	815	.....	.....
White River township	679	824	1,150
Barton County	**16,879**	**16,747**	**18,253**
Barton City township	686	823	855
Central township	952	1,065	1,110
Doylesport township	562	645	719
Golden City township, including Golden City	1,571	1,561	1,608
Lamar township [2]	990	[2] 1,200	[2] 1,329
Lamar City township,[2] coextensive with Lamar city	2,255	2,316	2,737
Leroy township, including Oskaloosa town	1,227	854	784
Milford township	791	802	912
Nashville township	872	932	980
Newport township	643	698	759
North Fork township	624	654	772
Ozark township, including Burgess village and Liberal city, and part of Mindenmines city	2,657	2,006	2,282
Richland township	1,089	1,234	1,430
Southwest township, including part of Mindenmines city	1,326	1,276	1,185
Union township	634	681	791
Bates County	**23,933**	**25,869**	**30,141**
Charlotte township	725	791	905
Deepwater township	784	847	940
Deer Creek township, including part of Adrian city	1,466	1,489	1,376
East Boone township	556	610	780
Elkhart township	609	657	704
Grand River township, including Altona village	507	532	560
Homer township, including Amoret village	1,075	948	972
Howard township, including Hume and Sprague villages	1,302	1,335	1,385
Hudson township	865	963	1,148
Lone Oak township	589	669	854
Mingo township	609	569	608
Mound township, including part of Adrian city	588	744	725
Mount Pleasant township, including Butler city	3,543	3,744	3,951
New Home township	755	836	1,182
Osage township, including Rich Hill city	3,051	3,585	5,497
Pleasant Gap township	898	936	1,101
Prairie township, including Papinsville village	498	495	589
Rockville township, including Rockville town	823	922	1,002
Shawnee township	584	708	794
Spruce township, including Johnstown village	812	934	1,066
Summit township	552	581	694
Walnut township, including Foster and Worland villages	1,294	1,436	1,468
West Boone township, including Merwin village	644	697	849
West Point township, including Amsterdam village	804	841	985
Benton County	**12,989**	**14,881**	**16,556**
Alexander township	1,388	1,620	1,824
Cole township	946	1,118	1,325
Fristoe township	1,314	1,454	1,972
Lindsey township, including Warsaw city	2,023	2,199	2,336
Tom township	798	947	1,254
Union township	1,504	1,745	2,081
White township, including Ionia and Lincoln villages	2,451	2,710	2,631
Williams township, including Cole Camp city	2,565	3,088	3,133

[1] BARRY.—Totals for 1910 and 1900 include population (2,347 and 2,063, respectively) of Shoal Creek township, taken to form Corsicana and Purdy townships since 1910. Wheaton township organized from part of Liberty, and Pioneer from parts of Capps Creek and Wheaton, since 1910.

[2] BARTON.—Part of Lamar township (comprising Lamar city) taken to form Lamar City township since 1910.

MINOR CIVIL DIVISION.	1920	1910	1900
Bollinger County	**13,909**	**14,576**	**14,650**
Crooked Creek township	1,341	1,517	1,473
Fillmore township	751	1,024	1,222
Liberty township	2,081	1,958	2,274
Lorance township, including Glenallen, Lutesville, and Marble Hill villages	3,446	3,366	3,355
Scopus township [2]	1,277	1,372	1,455
Union township	1,028	1,100	1,096
Wayne township, including Zalma town	2,727	2,878	2,273
Whitewater township	1,258	1,361	1,502
Boone County	**28,672**	**30,533**	**28,642**
Bourbon township, including Sturgeon town	2,329	2,502	2,914
Cedar township, including Ashland village and Hartsburg town	5,086	5,260	6,128
Centralia township, including Centralia city	2,542	2,615	2,376
Columbia township, including Columbia city	13,319	13,251	9,142
Missouri township, including Huntsdale village and McBaine and Rocheport towns	2,540	2,619	3,171
Perche township, including Harrisburg village	1,914	2,152	2,434
Rocky Fork township, including Hallsville village	1,942	2,134	2,467
Buchanan County	**93,684**	**93,020**	**121,838**
Agency township, including Agency village	840	888	907
Bloomington township, including De Kalb village	1,356	1,445	1,498
Center township	1,281	1,231	1,377
Crawford township	1,184	1,153	1,323
Jackson township	578	593	604
Lake township	113	147	209
Marion township, including Easton village	1,493	1,607	1,742
Platte township	608	794	1,006
Rush township, including Rushville village	1,118	1,472	1,468
Tremont township	862	895	1,104
Washington township, including St. Joseph city	83,147	81,777	109,375
Wayne township	1,014	1,048	1,225
Butler County	**24,106**	**20,624**	**16,769**
Ash Hill township, including Fisk village	3,759	2,560	2,057
Beaver Dam township, including Harviell village	1,674	2,033	1,884
Black River township	1,051	1,233	997
Cane Creek township	254	262	495
Coon Island township	406	226	.....
Epps township	542	610	610
Gillis Bluff township	779	450	380
Neely township, including Neelyville village	2,332	1,315	1,207
Poplar Bluff township, including Poplar Bluff city	12,506	10,749	8,466
St. Francois township	803	1,186	673
Caldwell County	**13,849**	**14,605**	**16,656**
Breckenridge township, including Breckenridge city	1,474	1,728	1,768
Davis township, including Braymer city	1,907	1,811	1,934
Fairview township	626	727	850
Gomer township	752	798	1,002
Grant township, including Polo city	1,205	1,265	1,340
Hamilton township, including Hamilton city	2,406	2,432	2,622
Kidder township, including Kidder village	1,172	1,159	1,371
Kingston township, including Kingston city	1,681	1,331	1,647
Lincoln township, including Cowgill village	1,000	959	1,113
Miraldie township	822	924	1,170
New York township	777	798	1,028
Rockford township	627	643	811
Callaway County	**23,007**	**24,400**	**25,984**
Auxvasse township	1,541	1,798	1,984
Bourbon township	766	975	1,038
Caldwell township	424	552	680
Calwood township	780	800	1,020
Cedar township	1,124	1,186	1,221
Cleveland township	652	747	776
Cote Sans Dessein township	1,069	1,128	1,539
Fulton township, including Fulton city	7,724	7,541	7,239
Guthrie township	509	609	724
Jackson township, including Auxvasse village	1,532	1,573	1,633
Liberty township	670	801	872
McCredie township	599	547	539
Nine Mile Prairie township	988	1,153	1,260
Round Prairie township	777	789	879
St. Aubert township, including Mokane village	1,712	1,772	1,660
Shamrock township	741	892	1,066
Summit township	1,399	1,534	1,854

[2] BOLLINGER.—Name of German township changed to Scopus since 1910.

TABLE 2.—POPULATION OF COUNTIES BY MINOR CIVIL DIVISIONS: 1920, 1910, AND 1900—Continued.

[For changes in boundaries, etc., between 1910 and 1920, see footnotes; for those between 1900 and 1910, see Reports of the Thirteenth Census: 1910, Vol. II, Table 1, p. 1070. For population of incorporated places, see Table 3.]

MINOR CIVIL DIVISION.	1920	1910	1900
Camden County	**10,474**	**11,582**	**13,113**
Adair township	1,573	2,000	2,317
Auglaize township, including Stoutland village	2,125	2,340	2,353
Jackson township	867	935	1,104
Jasper township	722	604	714
Osage township, including Linn Creek village	2,576	2,619	2,909
Russell township	1,760	2,029	2,432
Warren township	851	1,055	1,284
Cape Girardeau County	**29,839**	**27,621**	**24,315**
Apple Creek township, including Appleton, Daisy and Oak Ridge villages	2,380	2,636	2,755
Byrd township, including Jackson city	3,500	3,784	3,693
Cape Girardeau township, including Cape Girardeau city	13,018	10,650	6,551
Hubble township, including Allenville, Gordonville, and Whitewater villages	3,126	2,728	2,829
Kinder township, including Burfordville village	834	975	1,110
Liberty township	689	691	718
Randol township	1,533	1,735	1,841
Shawnee township, including Pocahontas village	2,569	2,570	2,738
Welch township	1,244	905	986
Whitewater township	886	947	1,094
Carroll County	**20,480**	**23,098**	**26,455**
Carrollton township,[4] including part of Carrollton city	3,421	4,422	4,933
Cherry Valley township	287	412	366
Combs township	775	993	1,103
Dewitt township, including Dewitt city	973	1,165	1,414
Egypt township, including Norborne city	1,881	1,985	2,018
Eugene township, including Wakenda village	1,183	1,416	1,842
Fairfield township	607	678	853
Hill township	674	776	897
Hurricane township, including Hale city	1,544	1,708	1,931
Leslie township	712	804	1,010
Miami township	326	349	511
Moss Creek township	586	623	682
Prairie township	624	594	743
Ridge township, including Bosworth city	1,195	1,415	1,179
Rockford township	283	473	437
Smith township	199	250	382
Stokes Mound township, including Tina village	1,011	1,024	1,260
Sugartree township	480	550	787
Trotter township	722	866	1,084
Van Horn township, including Bogard village	1,116	1,182	1,224
Wakenda township,[4] including part of Carrollton city	1,221	688	877
Washington township	670	745	922
Carter County	**7,482**	**5,504**	**6,706**
Carter township	1,104	1,184	902
Jackson township	786	884	732
Johnson township	2,140	2,025	2,953
Kelly township	747	573	866
Pike township	2,645	838	1,253
Cass County	**21,536**	**22,973**	**23,636**
Austin township, including Archie village	1,333	1,341	1,436
Big Creek township	763	814	851
Camp Branch township, including East Lynne village and part of Garden City	1,679	1,832	1,728
Coldwater township, including Drexel city	1,039	1,088	1,098
Dayton township	683	707	813
Dolan township, including Freeman village	957	988	1,055
Everett township	660	804	910
Grand River township, including Harrisonville city	3,408	3,246	3,373
Index township, including Gunn City village and part of Garden City	1,289	1,427	1,486
Mount Pleasant township, including Belton city	1,454	1,484	1,602
Peculiar township	676	807	874
Pleasant Hill township, including Pleasant Hill city	2,320	2,439	2,505
Polk township, including Strasburg town	1,278	1,471	1,333
Raymore township, including Raymore village	859	957	968
Sherman township, including Creighton village	1,060	1,227	1,155
Union township, including Cleveland village	772	822	902
West Dolan township, including Westline village	497	592	598
West Peculiar township, including Peculiar village	809	927	919
Cedar County	**13,933**	**16,080**	**16,923**
Benton township, including Jerico Springs city	1,719	2,235	2,416
Box township, including Eldorado Springs city	4,102	4,543	4,307
Cedar township	991	1,183	1,357
Jefferson township	1,282	1,520	1,636

[4] CARROLL.—Carrollton city returned in 1910 as located wholly in Carrollton township.

MINOR CIVIL DIVISION.	1920	1910	1900
Cedar County—Continued.			
Linn township, including Stockton city	2,897	3,221	3,391
Madison township	1,595	1,826	2,197
Washington township	1,347	1,552	1,619
Chariton County	**21,769**	**23,503**	**26,826**
Bee Branch township	1,175	1,227	1,358
Bowling Green township, including Dalton village	1,065	975	1,188
Brunswick township, including Brunswick city	3,142	3,321	3,645
Chariton township	960	955	1,303
Clark township	825	1,010	1,147
Cockrell township	838	881	961
Cunningham township, including Sumner village	1,374	1,337	1,555
Keytesville township, including Keytesville city	2,561	2,993	3,753
Mendon township, including Mendon village	918	1,024	905
Missouri township	550	524	861
Musselfork township	817	897	1,154
Salisbury township, including Salisbury city	3,681	4,068	4,359
Salt Creek township	706	719	958
Triplett township, including Triplett village	1,232	1,540	1,526
Wayland township, including Prairie Hill village	932	909	1,068
Yellow Creek township, including Rothville village	993	1,123	1,085
Christian County	**15,252**	**[5] 15,832**	**[5] 16,939**
Benton township	670	1,422	1,113
Bruner township	583	(5)	.....
Chadwick township [5]	581	.....	.....
Finley township, including Ozark city	2,142	2,210	3,059
Garrison township [5]	354	.....	.....
Lead Hill township [5]	230	.....	.....
Lincoln township, including Clever village	1,331	1,409	1,429
Linden township	675	751	951
Linn township	656	502	593
Logan township	387	396	516
McCracken township	679	676	.....
North Galloway township	1,116	1,221	.....
Polk township, including Billings city	2,046	2,398	2,643
Porter township, including Nixa village	1,554	1,485	1,477
Seneca township [5]	207	.....	.....
South Galloway township	1,007	1,005	.....
Sparta township, including Sparta village	1,034	1,038	1,735
Clark County	**11,874**	**12,811**	**15,383**
Clay township	927	912	1,211
Des Moines township, including Wayland village	879	996	1,059
Folker township	664	806	983
Grant township	421	454	609
Jackson township	983	1,042	1,216
Jefferson township	490	561	745
Lincoln township, including Kahoka city	2,502	2,678	2,928
Madison township	483	596	806
Sweet Home township, including Revere village	615	829	932
Union township	1,018	979	1,273
Vernon township	500	521	865
Washington township	951	1,141	1,294
Wyaconda township, including Luray village and Wyaconda city	1,441	1,296	1,462
Clay County	**20,455**	**20,302**	**18,905**
Fishing River township, including Excelsior Springs city, Missouri City, and Mosby town	6,187	6,336	4,586
Gallatin township, including Avondale village and Birmingham and North Kansas City towns	3,856	2,564	3,195
Kearney township, including Kearney city and part of Holt village	2,106	2,525	2,632
Liberty township, including Liberty city	5,017	5,121	4,770
Platte township, including Smithville city	2,564	2,804	2,620
Washington township	725	952	1,100
Clinton County	**14,461**	**15,297**	**17,363**
Atchison township, including Gower town	1,104	1,123	1,450
Clinton township	510	627	750
Concord township, including Plattsburg city	2,663	2,849	3,173
Hardin township, including Trimble village	949	1,237	1,513
Jackson township, including part of Holt village	832	807	930
Lafayette township	1,056	1,168	1,371
Lathrop township, including Lathrop city and Turney village	2,272	2,341	2,604
Platte township, including part of Osborn village	874	1,069	1,364
Shoal township, including Cameron city	4,201	4,076	4,208

[5] CHRISTIAN.—Totals include population as follows: Of North Marion township (746 in 1910; 641 in 1900), taken to form Chadwick and Lead Hill townships since 1910; of South Marion township (573 in 1910; 729 in 1900), taken to form Garrison and Seneca townships since 1910; and of Galloway township (2,053 in 1900), taken to form parts of North and South Galloway townships between 1900 and 1910. Bruner township not returned separately in 1910.

TABLE 2.—POPULATION OF COUNTIES BY MINOR CIVIL DIVISIONS: 1920, 1910, AND 1900—Continued.

[For changes in boundaries, etc., between 1910 and 1920, see footnotes; for those between 1900 and 1910, see Reports of the Thirteenth Census: 1910, Vol. II, Table 1, p. 1070. For population of incorporated places, see Table 3.]

MINOR CIVIL DIVISION.	1920	1910	1900
Cole County	**24,680**	**21,957**	**20,578**
Clark township, including Eugene and Henley villages	1,976	2,152	1,880
Jefferson township,[6] including Jefferson City	16,491	13,654	11,858
Liberty township	1,277	1,334	1,338
Marion township, including Centertown village	1,637	1,664	1,937
Moreau township, including Lohmann and Russellville villages	1,933	1,823	2,157
Osage township	1,366	1,330	1,408
Cooper County	**19,308**	**20,311**	**22,532**
Blackwater township, including Blackwater village	1,001	1,070	1,132
Boonville township, including Boonville city	5,698	5,428	5,801
Clark Fork township	1,023	1,196	1,423
Clear Creek township, including Pleasant Green village	932	1,136	1,408
Kelly township, including Bunceton city	1,871	1,891	2,127
Lamine township	807	898	1,000
Lebanon township	735	1,133	1,259
North Moniteau township	632	707	762
Otterville township, including Otterville village	1,130	1,182	1,088
Palestine township	1,039	1,265	1,534
Pilot Grove township, including Pilot Grove city	1,698	1,589	1,712
Prairie Home township, including Prairie Home village	914	886	1,000
Saline township, including Wooldridge village	1,240	1,257	1,533
South Moniteau township	588	673	753
Crawford County	**12,355**	**13,576**	**12,959**
Benton township, including Cuba city	1,466	1,514	1,547
Boone township, including Bourbon town	1,560	1,638	1,536
Courtois township	1,263	1,590	1,439
Knobview township	701	657	700
Liberty township	1,387	1,534	1,446
Meramec township, including Steelville city	1,838	2,059	1,889
Oak Hill township	1,196	1,335	1,432
Osage township	1,762	1,862	1,522
Union township	1,182	1,387	1,448
Dade County	**14,173**	**15,613**	**[7] 18,125**
Cedar township	968	1,086	1,257
Center township, including Greenfield city	2,437	2,611	2,668
Ernest township	439	490	576
Grant township	699	701	786
Lockwood township, including Lockwood city	1,563	1,589	1,361
Marion township	532	513	548
North township	704	859	1,052
North Morgan township	550	634	.....
Pilgrim township	369	398	.....
Polk township	1,047	1,194	1,609
Rock Prairie township, including Everton city	1,271	1,555	1,987
Sac township	1,022	1,161	1,515
Smith township	506	498	592
South township	586	614	926
South Morgan township, including Dadeville city	855	1,032	.....
Washington township, including South Greenfield village	625	680	991
Dallas County	**12,033**	**13,181**	**13,903**
Benton township, including Buffalo city	3,069	3,196	3,158
Grant township	1,002	1,172	1,351
Jackson township	1,372	1,556	1,559
Jasper township	1,236	1,390	1,321
Lincoln township	951	1,033	1,059
Miller township	748	984	1,199
Sheridan township	754	745	831
Sherman township	523	577	739
Washington township	1,305	1,365	1,434
Wilson township	1,073	1,253	1,252
Daviess County	**16,641**	**17,605**	**21,325**
Benton township, including Pattonsburg city	1,966	2,054	2,386
Colfax township, including Winston town	987	1,082	1,314
Grand River township, including Jameson village	1,238	1,316	1,469
Harrison township	418	467	687
Jackson township, including Lockspring village	1,235	1,366	1,601
Jamesport township, including Jamesport city	1,408	1,372	1,422
Jefferson township	887	932	1,137
Liberty township, including Altamont village	1,103	1,077	1,274
Lincoln township	545	633	809
Marion township	1,035	1,132	1,506
Monroe township	640	723	1,023
Salem township, including Salem village	1,064	1,111	1,408
Sheridan township	780	791	1,075
Union township, including Gallatin city	2,598	2,769	3,227
Washington township	737	780	987
De Kalb County	**11,694**	**12,531**	**14,418**
Adams township, including Weatherby village	1,131	1,172	1,438
Camden township, including Amity village and Maysville city	2,139	2,213	2,282
Colfax township, including part of Osborn village	987	1,147	1,265
Dallas township	894	936	1,120
Grand River township	987	1,085	1,207
Grant township	1,098	1,169	1,377
Polk township, including Union Star village	1,365	1,478	1,779
Sherman township	1,178	1,315	1,631
Washington township, including Clarksdale village and Stewartsville city	1,915	2,016	2,319
Dent County	**12,318**	**13,245**	**12,986**
Current township	724	661	667
Franklin township	1,085	1,169	1,915
Gladden township	535	603	.....
Linn township	370	407	365
Meramec township	427	501	561
Norman township	614	712	794
Osage township	936	913	573
Short Bend township	1,237	1,245	1,334
Sinking township	676	814	456
Spring Creek township, including Salem city	3,065	3,240	3,004
Texas township	969	983	1,166
Watkins township	1,680	1,997	2,151
Douglas County	**15 436**	**16,664**	**[8] 16,802**
Benton township, including Ava city	1,814	1,637	.....
Boone township	683	811	.....
Brown township	486	513	.....
Brush Creek township	557	607	.....
Bryan township	558	615	.....
Buchanan township	469	645	.....
Campbell township	848	792	.....
Cass township	648	808	.....
Champion township	654	694	.....
Clay township	577	728	.....
Clinton township	387	405	.....
Findley township	719	738	.....
Jackson township	674	641	.....
Lincoln township	598	674	.....
McKinley township	414	442	.....
McMurtrey township	541	700	.....
Miller township	672	891	.....
Richland township	619	622	.....
Spencer township	575	580	.....
Spring Creek township	896	1,005	.....
Walls township	697	726	.....
Washington township	820	719	.....
Wood township	530	671	.....
Dunklin County	**32,773**	**30 328**	**21,706**
Buffalo township, including Cardwell city	3,568	2,424	1,559
Clay township, including Hornersville village	3,522	3,247	2,795
Cotton Hill township, including Malden city and Spooneryville village	4,399	4,820	3,052
Freeborn township, including Clarkton city	2,450	2,214	1,698
Holcomb township, including Gibson, Holcomb, and Manley villages	2,555	2,376	2,073
Independence township, including Kennett city	6,850	5,928	3,909
Salem township, including Hollywood village and Senath city	4,470	4,912	2,891
Union township, including Campbell city	4,959	4,407	3,729
Franklin County	**28,427**	**29,330**	**30,581**
Boeuf township	2,197	2,406	2,934
Boles township, including Pacific city	3,655	4,063	4,227
Boone township, including Gerald and Leslie villages	3,271	3,427	3,211
Calvey township	1,308	1,232	1,234
Central township, including Moselle and St. Clair villages	2,807	2,912	3,158
Lyon township	2,322	2,501	2,824
Meramec township, including Stanton town and Sullivan city	2,506	2,539	2,220
New Haven township, coextensive with New Haven city	805	855	883
Prairie township	1,377	1,652	1,851
St. Johns township	1,625	1,585	1,770
Union township, including Union city	3,422	2,088	3,254
Washington township, coextensive with Washington city	3,132	3,670	3,015
Gasconade County	**12,381**	**12,847**	**12,298**
Boeuf township	1,153	1,210	1,368
Boulware township	974	1,165	1,110
Bourbois township	867	926	1,548
Brush Creek township	808	857	912
Canaan township, including Owensville city	2,190	2,100	1,511

[6] COLE.—Part of Jefferson township annexed to Jefferson City since 1910.

[7] DADE.—Total for 1900 includes population (2,257) of Morgan township, taken to form North and South Morgan townships between 1900 and 1910.

[8] DOUGLAS.—County redistricted in 1900; no comparison of population by townships can be made.

TABLE 2.—POPULATION OF COUNTIES BY MINOR CIVIL DIVISIONS: 1920, 1910, AND 1900—Continued.

[For changes in boundaries, etc., between 1910 and 1920, see footnotes; for those between 1900 and 1910, see Reports of the Thirteenth Census: 1910, Vol. II, Table 1, p. 1070. For population of incorporated places, see Table 3.]

MINOR CIVIL DIVISION.	1920	1910	1900
Gasconade County—Continued.			
Clay township, including Bland town	1,365	1,533	.....
Richland township, including Morrison village	1,552	1,440	1,489
Roark township, including Hermann city	2,905	2,979	3,211
Third Creek township	567	657	1,149
Gentry County	**15,634**	**16,820**	**20,554**
Athens township, including Albany city	3,304	3,454	3,635
Bogle township, including Gentry town	1,016	1,062	1,367
Cooper township, including Darlington village and Stanberry city	3,563	4,100	5,089
Howard township	1,056	1,200	1,471
Huggins township	666	848	1,244
Jackson township, including Ford City village and King City	2,606	2,410	2,575
Miller township, including McFall city	2,484	2,661	3,509
Wilson township	939	1,085	1,366
Greene County	**68,698**	**63,831**	**52,713**
Boone township, including Ash Grove city	2,304	2,715	2,815
Brookline township	750	814	991
Campbell township, including wards 1 to 4 of Springfield city	19,168	16,294	11,868
Cass township	1,013	1,213	1,474
Center township	2,121	2,258	2,634
Clay township	1,134	1,159	1,288
Franklin township	1,406	1,582	1,632
Jackson township	2,276	2,217	2,274
Murray township	848	961	881
North Campbell township, including wards 5 to 8 of Springfield city	29,701	26,068	17,495
Pond Creek township	622	716	900
Republic township, including Republic city	1,849	1,631	1,696
Robberson township	1,383	1,544	1,656
Taylor township	906	1,048	1,183
Walnut Grove township, including Walnut Grove village	1,424	1,592	1,532
Washington township	821	974	1,170
Wilson township	972	1,105	1,224
Grundy County	**17,554**	**16,744**	**17,832**
Franklin township, including Spickardsville city	1,401	1,379	1,675
Harrison township	322	416	507
Jackson township	482	539	651
Jefferson township	863	932	1,080
Liberty township, including Galt city	1,236	1,372	1,521
Lincoln township	1,025	1,062	1,249
Madison township	700	810	966
Marion township	865	778	1,143
Myers township	639	649	695
Tayler township, including Brimson town	464	396	446
Trenton township, including Trenton city	7,858	6,646	6,388
Washington township	349	385	499
Wilson township, including Laredo city	1,359	1,380	1,009
Harrison County	**19,719**	**20,406**	**24,398**
Adams township, including Blue Ridge village	582	629	856
Bethany township, including Bethany city	2,772	2,765	3,101
Butler township	744	829	1,014
Clay township	770	918	1,124
Colfax township, including Blythedale village	1,072	1,191	1,275
Cypress township	590	668	833
Dallas township, including Martinsville village	740	749	956
Fox Creek township	642	663	830
Grant township, including part of Ridgeway city	1,228	1,313	1,323
Hamilton township	800	796	1,050
Jefferson township	602	669	1,041
Lincoln township	762	855	1,138
Madison township, including Cainesville city	1,642	1,538	1,643
Marion township, including Eagleville village and part of Ridgeway city	1,153	1,180	1,287
Sherman township	513	570	673
Sugar Creek township, including Gilman city and Melbourne village	1,401	1,367	1,797
Trail Creek township, including Mount Moriah village	961	1,023	1,306
Union township	785	800	1,120
Washington township	638	735	790
White Oak township, including New Hampton city	1,319	1,208	1,241
Henry County	**25,116**	**27,242**	**28,054**
Bear Creek township	745	782	807
Bethlehem township	858	1,055	1,181
Big Creek township	716	739	920
Bogard township, including Blairstown village	1,012	1,120	1,755
Clinton township, including Clinton city	5,922	5,761	6,059
Davis township	712	807	917
Deepwater township, including Montrose city	1,511	1,470	1,480
Deer Creek township	755	826	1,099
Fairview township, including Deepwater city	2,263	2,383	2,256
Henry County—Continued.			
Fields Creek township	480	594	681
Honey Creek township	520	578	566
Leesville township	1,070	1,302	1,435
Osage township, including Brownington village	1,153	1,243	1,340
Shawnee township	679	850	985
Springfield township	705	778	846
Tebo township, including Calhoun city	1,414	1,826	1,806
Walker township	717	777	840
White Oak township, including Urich city	1,081	1,050	580
Windsor township, including Windsor city	2,704	3,241	2,501
Hickory County	**7,033**	**8,741**	**9,985**
Center township	810	949	1,201
Cross Timbers township[9]	756	1,282	1,442
Green township	633	1,226	1,495
Jordan township[9]	347	.....	.....
Montgomery township	694	772	1,050
Stark township	979	1,149	1,197
Tyler township	666	835	1,067
Weaubleau township, including Weaubleau village	1,085	1,285	1,155
Wheatland township	1,063	1,243	1,378
Holt County	**14,084**	**14,539**	**17,083**
Benton township, including Mound City	2,545	2,606	2,980
Bigelow township, including Bigelow town	644	670	827
Clay township, including Maitland city	1,346	1,513	1,810
Forbes township	1,031	1,094	1,243
Forest township, including Forest City	1,235	1,241	1,482
Hickory township	839	819	954
Lewis township, including Oregon city	1,697	1,959	2,188
Liberty township	891	933	1,094
Lincoln township, including Corning town	673	596	742
Minton township, including Fortescue village	958	860	895
Nodaway township	686	705	788
Union township, including Craig city	1,539	1,543	2,082
Howard County	**13,997**	**15,653**	**18,337**
Bonne Femme township	999	1,104	1,294
Boons Lick township	1,078	1,215	1,538
Burton township	536	555	848
Chariton township, including Glasgow city	2,769	3,107	3,388
Franklin township, including Franklin village and New Franklin city	2,088	2,366	2,803
Moniteau township[10]	1,449	1,453	2,158
Prairie township, including Armstrong city and Roanoke village	1,650	1,780	1,969
Richmond township, including Fayette city	3,428	4,073	4,339
Howell County	**21,102**	**21,065**	**21,834**
Benton township	1,693	1,826	2,108
Chapel township	724	607	844
Dry Creek township	1,086	1,099	1,213
Goldsberry township, including Mountain View town	1,779	1,540	1,302
Howell township, including Brandsville and West Plains cities	6,520	6,092	6,162
Hutton Valley township	980	885	1,124
Myatt township	838	1,008	1,007
Siloam Springs township	540	506	592
Sisson township	1,320	1,701	1,648
South Fork township	805	960	1,051
Spring Creek township	1,604	1,684	1,827
Willow Springs township, including Willow Springs city	3,213	3,157	2,956
Iron County	**9,458**	**8,563**	**8,716**
Arcadia township, including Ironton city	2,620	2,597	2,870
Dent township	1,704	1,085	714
Iron township	1,311	1,497	1,724
Kaolin township	1,145	664	573
Liberty township	718	762	830
Union township, including Annapolis town and Des Arc village	1,960	1,958	2,005
Jackson County	**367,846**	[11] 283,522	[11] 195,193
Blue township, including Independence city, but exclusive of part of Kansas City	25,487	18,170	11,731
Brooking township, exclusive of part of Kansas City	1,767	1,595	1,574
Fort Osage township, including Buckner and Levasy villages	2,332	2,552	2,769
Prairie township, including Lees Summit city	4,336	4,456	4,294

[9] HICKORY.—Jordan township organized from part of Cross Timbers township since 1910.

[10] HOWARD.—Moniteau township returned as North Moniteau and South Moniteau townships in 1910 and in 1900.

[11] JACKSON.—For footnote, see following page.

TABLE 2.—POPULATION OF COUNTIES BY MINOR CIVIL DIVISIONS: 1920, 1910, AND 1900—Continued.

[For changes in boundaries, etc., between 1910 and 1920, see footnotes; for those between 1900 and 1910, see Reports of the Thirteenth Census: 1910, Vol. II, Table 1, p. 1070. For population of incorporated places, see Table 3.]

MINOR CIVIL DIVISION.	1920	1910	1900
Jackson County—Continued.			
Sniabar township, including Blue Springs and Grain Valley towns and Oak Grove city	3,911	4,001	4,293
Van Buren township	1,692	1,798	2,032
Washington township, including Grandview town	3,911	2,369	1,829
Kansas City,[11] comprising Kaw and Westport townships and parts of Blue and Brooking townships	324,410	248,381	164,745
Jasper County	**75,941**	**89,673**	**84,018**
Duval township, including part of Neck City	784	1,026	1,092
Galena township, including Joplin city	31,983	34,694	32,976
Jackson township	1,502	1,489	1,678
Jasper township, including Asbury town	956	982	1,175
Joplin township, including Carterville city and Webb City	13,953	21,867	18,499
Lincoln township	635	665	721
McDonald township	1,071	1,156	1,203
Madison township	1,016	1,066	1,184
Marion township, including Carthage city	11,820	11,483	11,056
Mineral township, including Alba, Oronogo and Purcell cities, and part of Neck City	3,700	5,946	4,646
Preston township, including Jasper city	1,482	1,518	1,597
Sarcoxie township, including Larussell and Sarcoxie cities and Reeds town	2,471	3,245	3,335
Sheridan township	603	819	851
Twin Groves township, including Carl Junction city and Waco village	2,809	2,479	2,628
Union township	1,156	1,238	1,377
Jefferson County	**28,555**	**27,878**	**25,712**
Big River township	1,426	1,707	1,899
Central township, including Hillsboro village	1,465	1,849	2,194
Joachim township, including Crystal City, Festus city, and Pevely village	9,772	8,774	5,094
Meramec township	2,286	2,605	2,788
Plattin township	1,471	1,613	1,753
Rock township, including Kimmswick town	3,055	3,876	3,628
Valle township, including De Soto city	7,080	7,454	8,356
Johnson County	**24,899**	**26,297**	**27,843**
Centerview township, including Centerview village	1,380	1,396	1,540
Chilhowee township, including Chilhowee town	1,817	1,964	1,846
Columbus township	869	962	1,093
Grover township	942	1,004	1,060
Hazel Hill township	989	1,050	1,154
Jackson township	1,502	1,680	1,913
Jefferson township	1,115	1,296	1,242
Kingsville township, including Kingsville village	977	1,106	1,258
Madison township, including Holden city	2,762	2,793	3,049
Montserrat township	885	965	1,183
Post Oak township, including Leeton town	2,000	1,889	1,980
Rose Hill township, including La Tour village	1,264	1,461	1,385
Simpson township	946	1,106	1,127
Warrensburg township, including Warrensburg city	6,044	6,013	6,251
Washington township, including Knob Noster city	1,407	1,612	1,762
Knox County	**10,783**	**12,403**	**13,479**
Bee Ridge township	449	648	734
Benton township	565	701	788
Bourbon township	598	769	773
Center township, coextensive with Edina city	1,438	1,562	1,605
Colony township	598	675	857
Fabius township, including Newark town	852	858	1,108
Greensburg township, including Baring town	1,070	1,378	1,375
Jeddo township	379	440	502
Liberty township	570	686	775
Lyon township, including Hurdland village	1,224	1,388	1,345
Myrtle township, including Knox City village	1,054	1,093	1,199
Salt River township, including Novelty village	1,202	1,264	1,401
Shelton township	784	941	1,017
Laclede County	**16,857**	**17,363**	**16,523**
Auglaize township, including Sleeper village	1,094	1,090	1,047
Eldridge township	851	1,034	918
Franklin township	1,552	1,700	1,617
Gasconade township	1,526	1,748	1,680
Hooker township	671	706	652
Lebanon township, including Lebanon city	4,544	4,043	3,711
Mayfield township	414	461	490
Osage township	1,006	1,238	1,231
Smith township	719	735	751

[11] JACKSON.—Total for 1910 includes population (200) of part of Westport township, annexed to Washington township in 1909, but returned separately in 1910; total for 1900 includes population (1,926) of Westport township, part annexed to Kansas City in 1900 and remainder annexed to Washington township in 1909. Kansas City not returned by townships; total population of Blue, Brooking, Kaw, and Westport townships can not, therefore, be shown separately.

MINOR CIVIL DIVISION.	1920	1910	1900
Laclede County—Continued.			
Spring Hollow township	632	698	856
Union township, including Conway and Phillipsburg villages	2,436	2,425	2,101
Washington township, including Morgan village	1,412	1,485	1,469
Lafayette County	**30,006**	**30,154**	**31,679**
Clay township, including Bates City and Napoleon villages and Wellington city	3,285	2,936	3,290
Davis township, including part of Higginsville city	3,916	4,176	4,833
Dover township, including Corder city and Dover village, and part of Higginsville city	3,746	3,656	3,878
Freedom township, including Aullville village and Concordia city	3,000	3,113	3,260
Lexington township, including Lexington city	8,043	8,444	7,561
Middleton township, including Alma village and Waverly town	2,329	2,153	2,236
Sniabar township, including Odessa city	2,980	2,894	2,906
Washington township, including Mayview village	2,707	2,782	3,625
Lawrence County	**24,211**	**26,583**	**31,662**
Aurora township, including Aurora city	4,494	5,257	7,721
Buck Prairie township, including Marionville city	2,332	2,391	2,594
Freistatt township [12]	574	780	839
Green township	839	852	1,004
Hoberg township [12]	555	.....	.....
Lincoln township, including Miller village	1,635	1,359	1,315
Mount Pleasant township	983	1,079	1,409
Mount Vernon township,[12] including Mount Vernon city	3,156	3,566	3,770
Ozark township	1,720	1,711	2,029
Peirce township, including Forest Park village and Peirce City	3,083	3,740	3,789
Red Oak township	851	910	1,032
Spring River township, including Verona village	1,325	1,547	1,838
Turnback township	1,119	1,431	1,713
Vineyard township, including Bower Mills village and Stotts City	1,545	1,960	2,699
Lewis County	**13,465**	**15,514**	**16,724**
Canton township, including Canton city	2,769	3,217	3,596
Dickerson township, including Monticello village	1,103	1,362	1,549
Highland township, including Ewing town	1,624	1,953	1,790
La Belle township, including La Belle city and Lewistown town	2,296	2,568	2,636
Lyon township	977	996	1,224
Reddish township, including Williamstown village	1,244	1,505	1,656
Salem township	880	997	1,129
Union township, including La Grange city	2,572	2,916	3,153
Lincoln County	**15,956**	**17,033**	**18,352**
Bedford township, including Troy city	2,144	2,209	2,901
Burr Oak township, including Foley village	931	1,178	1,220
Clark township, including Moscow Mills village	1,595	1,793	2,084
Hawk Point township, including Hawk Point village	1,062	1,141	.....
Hurricane township, including Elsberry city	3,129	3,076	3,206
Millwood township	798	836	881
Monroe township, including Old Monroe and Winfield villages	2,526	2,659	2,764
Nineveh township	670	662	848
Prairie township	348	417	828
Snow Hill township	574	676	871
Union township, including Silex and Whiteside villages	1,544	1,595	1,826
Waverly township	635	791	923
Linn County	**24,778**	**25,253**	**25,503**
Baker township	820	996	1,166
Benton township, including Purdin village and part of Browning city	1,466	1,452	1,497
Brookfield township, including Brookfield city	7,057	6,536	6,366
Bucklin township, including Bucklin city	1,097	1,661	1,663
Clay township	1,018	1,068	1,251
Enterprise township	368	404	421
Grantsville township	671	774	825
Jackson township	1,120	1,151	1,325
Jefferson township, including Laclede city	1,551	1,746	1,942
Locust Creek township, including Linneus city	1,649	1,776	1,917
Marceline township, including Marceline city	4,328	4,572	3,271
North Salem township	966	950	1,134
Parson Creek township, including Meadville city	1,432	1,486	1,838
Yellow Creek township, including St. Catharine village	635	681	887

[12] LAWRENCE.—Hoberg township organized from parts of Freistatt and Mount Vernon townships since 1910.

TABLE 2.—POPULATION OF COUNTIES BY MINOR CIVIL DIVISIONS: 1920, 1910, AND 1900—Continued.

[For changes in boundaries, etc., between 1910 and 1920, see footnotes; for those between 1900 and 1910, see Reports of the Thirteenth Census: 1910, Vol. II, Table 1, p. 1070. For population of incorporated places, see Table 3.]

MINOR CIVIL DIVISION.	1920	1910	1900
Livingston County	**18,857**	**19,453**	**22,302**
Blue Mound township	1,007	1,007	1,264
Chillicothe township,[13] exclusive of part of Chillicothe city	1,103	1,310	1,626
Cream Ridge township, including Chula village	1,348	1,285	1,318
Fairview township	949	1,105	1,368
Grand River township	1,014	1,081	1,201
Green township	743	762	792
Jackson township	1,329	1,508	1,879
Medicine township	469	536	641
Monroe township	952	992	1,008
Mooresville township, including Mooresville village	721	814	1,114
Rich Hill township,[13] exclusive of part of Chillicothe city	785	909	993
Sampsell township	739	919	1,134
Wheeling township	875	960	1,059
Chillicothe city,[13] in Chillicothe and Rich Hill townships	6,772	6,265	6,905
McDonald County	**14,690**	**13,539**	**13,574**
Anderson township, including Anderson city	2,140	1,772	1,200
Buffalo township	923	973	895
Center township	918	824	712
Cyclone township	394	346	408
Elk Horn township	1,152	1,295	1,252
Elk River township, including Noel town	953	900	1,075
Erie township, including Goodman village	1,962	1,182	1,048
McMillen township	1,276	1,162	1,253
Mountain township	645	612	531
Pineville township, including Pineville town	1,543	1,662	1,699
Prairie township, including South West City village	978	1,110	1,593
Richwood township	1,053	1,036	1,049
White Rock township	753	665	949
Macon County	**27,518**	**30,868**	**33,018**
Bevier township, including Bevier city	3,807	4,726	4,471
Callao township, including Callao city	1,145	1,276	1,227
Chariton township, including College Mound village	1,701	2,009	2,013
Drake township	618	651	929
Eagle township	754	778	799
Easley township, including Gifford and South Gifford villages	831	811	851
Hudson township, including Macon city	4,611	4,492	5,156
Independence township	692	726	858
Jackson township	606	694	875
Johnston township	289	322	416
La Plata township, including La Plata city	2,066	2,273	1,993
Liberty township	706	869	960
Lingo township, including New Cambria village	1,091	1,311	1,914
Lyda township, including Atlanta city	1,218	1,271	1,260
Middle Fork township	767	827	976
Morrow township	553	578	698
Narrows township	1,052	1,030	1,216
Richland township	554	905	794
Round Grove township	652	728	763
Russell township	653	735	887
Tenmile township	696	790	908
Valley township	723	741	871
Walnut township, including Elmer village	774	1,134	931
White township, including Ethel village	968	1,191	1,342
Madison County	**10,721**	**11,273**	**9,975**
Big Creek township	276	651	.....
Castor township	735	758	874
Central township	516	343	.....
German township, including Marquand village	1,403	1,045	1,555
Liberty township	740	762	734
Mine La Motte township	622	1,300	.....
Polk township	1,072	1,158	878
St. Francois township	436	678	519
St. Michael township, including Fredericktown city	4,522	3,922	3,968
Twelvemile township	399	656	1,447
Maries County	**9,500**	**10,088**	**9,616**
Boone township	1,206	1,412	1,304
Dry Creek township	695	760	906
Jackson township	1,969	2,178	2,025
Jefferson township, including Belle town	2,204	2,211	1,927
Johnson township	1,532	1,634	1,664
Miller township	1,299	1,326	1,108
Spring Creek township	595	567	682
Marion County	**30,226**	**30,572**	**26,331**
Fabius township	1,474	1,642	1,825
Liberty township, including Palmyra city	3,071	3,321	3,338
Mason township,[14] including Hannibal city	19,783	18,807	13,851

[13] LIVINGSTON.—Chillicothe city, in Chillicothe and Rich Hill townships, not returned by townships; total population of each township can not, therefore, be shown separately.

MINOR CIVIL DIVISION.	1920	1910	1900
Marion County—Continued.			
Miller township[14]	1,045	1,167	1,206
Round Grove township	1,180	1,522	1,028
South River township	483	564	641
Union township	1,266	1,427	1,477
Warren township, including part of Monroe City	1,924	2,122	2,365
Mercer County	**11,281**	**12,335**	**14,706**
Harrison township	919	1,062	1,308
Lindley township	1,255	1,279	1,640
Madison township, including Modena village	959	1,011	1,257
Marion township, including Mercer and South Lineville villages	1,633	1,782	1,884
Medicine township	926	983	1,234
Morgan township, including Princeton city	2,485	2,560	3,282
Ravanna township, including Ravanna village	1,138	1,335	1,561
Somerset township	811	874	967
Washington township, including Mill Grove town	1,155	1,449	1,573
Miller County	**15,567**	**16,717**	**15,187**
Equality township, including Tuscumbia village	1,264	1,530	1,456
Franklin township, including Aurora Springs village	1,503	1,718	1,879
Glaze township	2,182	2,490	2,634
Jim Henry township	1,342	1,398	1,115
Osage township	1,082	1,259	1,238
Richwoods township, including Iberia village	3,148	3,398	3,472
Saline township, including Eldon city and Olean and Spring Garden villages	5,046	4,924	3,393
Mississippi County	**12,860**	**14,557**	**11,837**
James Bayou township	743	613	597
Long Prairie township, including Bertrand village	1,220	1,629	1,028
Mississippi township	1,154	1,276	1,018
Ohio township	1,342	1,764	1,726
St. James township, including Anniston village and East Prairie city	2,939	3,879	2,709
Tywappity township, including Charleston city	4,742	5,072	4,064
Wolf Island township	720	324	695
Moniteau County	**13,532**	**14,375**	**15,931**
Burris Fork township	955	1,096	1,178
Harrison township	848	912	1,030
Linn township, including Jamestown, Lupus, and Sandy Hook towns	2,290	2,355	2,606
Moreau township, including Clarksburg city	987	1,100	1,269
Pilot Grove township	1,646	1,709	2,026
Walker township, including California city	4,472	4,738	5,247
Willow Fork township, including Tipton city	2,334	2,465	2,575
Monroe County	**16,414**	**18,304**	**19,716**
Clay township	988	1,249	1,393
Indian Creek township	392	517	598
Jackson township, including Paris city	4,089	4,605	4,835
Jefferson township, including Stoutsville village	1,707	1,927	2,249
Marion township, including Holliday village, and Madison city	2,532	2,573	2,634
Monroe township, including part of Monroe City	2,446	2,453	2,420
South Fork township, including Santa Fe town	1,198	1,253	1,345
Union township, including Middle Grove village	1,204	1,576	1,807
Washington township	948	1,080	1,325
Woodlawn township	910	1,071	1,107
Montgomery County	**15,233**	**15,604**	**16,571**
Bear Creek township, including Bellflower, High Hill, Jonesburg, and Liege villages	2,778	3,014	2,697
Danville township, including Danville and New Florence towns	2,172	2,112	2,541
Loutre township, including McKittrick and Rhineland villages	2,587	2,849	3,085
Montgomery township, including Montgomery City	2,988	3,294	3,306
Prairie township, including Middletown village	2,008	1,969	2,464
Upper Loutre township, including Wellsville city	2,700	2,366	2,478
Morgan County	**12,015**	**12,863**	**12,175**
Buffalo township	983	1,190	1,201
Haw Creek township, including Stover village	2,590	2,652	2,267
Mill Creek township, including Syracuse village	1,499	1,644	1,832
Morgan township, including Barnett village and Versailles city	4,384	4,589	3,874
Osage township	1,071	1,261	1,268
Richland township	1,488	1,527	1,732

[14] MARION.—Part of Miller township annexed to Mason township since 1910.

TABLE 2.—POPULATION OF COUNTIES BY MINOR CIVIL DIVISIONS: 1920, 1910, AND 1900—Continued.

[For changes in boundaries, etc., between 1910 and 1920, see footnotes; for those between 1900 and 1910, see Reports of the Thirteenth Census: 1910, Vol. II, Table 1, p. 1070. For population of incorporated places, see Table 3.]

MINOR CIVIL DIVISION.	1920	1910	1900
New Madrid County	**25,180**	**19,488**	**11,280**
Anderson township, including Gideon city	2,954	1,036	.....
Big Prairie township, including Matthews village	1,766	1,709	753
Conio township, including Parma city	4,407	1,794	500
East township	900	510	572
Hough township, including Henderson Mound village	295	245	.....
La Font township, including Conran and Marston villages	1,799	1,425	600
Le Sieur township, including Point Pleasant village	1,695	1,893	1,645
Lewis township, including Lilbourn city	1,703	1,087	.....
New Madrid township, including New Madrid city	3,720	4,348	4,089
Portage township, including Portageville city	2,284	1,561	951
St. John township	559	608	453
West township, including Canalou village and Morehouse city	3,098	3,182	1,717
Newton County	**24,886**	**27,136**	**27,001**
Berwick township	465	584	.....
Buffalo township	1,342	1,235	1,308
Dayton township	716	752	1,584
East Benton township [15]	1,064	1,081	2,170
Five Mile township	651	833	.....
Franklin township, including Fairview village	1,972	2,048	1,926
Granby township, including Granby city	3,021	3,798	3,732
Marion township	1,832	2,150	2,145
Neosho township, including Neosho city	6,590	6,421	5,287
Newtonia township, including Newtonia town and Stark city	1,376	1,458	1,834
Seneca township, including Seneca city	1,602	1,541	1,525
Shoal Creek township	1,456	2,320	2,836
Van Buren township, including Ritchey town and Wentworth village	1,621	1,815	2,654
West Benton township	1,178	1,100	.....
Nodaway County	**27,744**	**28,833**	**32,938**
Atchison township, including Clearmont village	1,307	1,398	1,696
Grant township, including Barnard village	1,386	1,462	1,677
Green township, including Quitman village	1,230	1,293	2,032
Hopkins township, including Hopkins city	1,698	1,760	1,886
Hughes township, including Graham village	1,311	1,554	1,883
Independence township, including Parnell village	1,729	1,744	2,122
Jackson township, including Ravenwood village	1,619	1,741	2,142
Jefferson township, including Clyde village and Conception Junction town	1,912	1,599	1,652
Lincoln township, including Elmo town	1,704	1,858	2,236
Monroe township, including Skidmore city	1,416	1,400	1,610
Nodaway township, including Burlington Junction city	1,796	1,833	1,849
Polk township, including Maryville city	7,042	7,333	7,740
Union township, including Pickering town	1,238	1,329	1,645
Washington township, including Guilford village	1,198	1,285	1,334
White Cloud township, including Arkoe village	1,158	1,244	1,434
Oregon County	**12,889**	**14,681**	**13,906**
Big Apple township, including Koshkonong village	1,261	1,316	890
Black Pond township	230	252	202
Cedar Bluff township	403	604	727
Falling Spring township	238	241	448
Franks township	93	111	188
Goebel township	361	396	259
Highland township	702	739	760
Jobe township	543	491	1,071
Johnson township	487	534	950
King township	252	813	571
Moore township	781	756	650
Myrtle township	815	957	.....
Oak Grove township	1,413	1,552	1,854
Ozark township	157	169	.....
Piney township	1,371	1,566	1,468
Thayer township, including Thayer city	3,157	3,452	3,184
Woodside township	625	732	684
Osage County	**13,559**	**14,283**	**14,096**
Benton township, including Chamois city	2,863	2,964	3,415
Crawford township, including Linn city	3,127	3,509	3,822
Jackson township, including Meta village	1,631	1,573	1,067
Jefferson township	1,738	1,865	1,932
Linn township	1,865	1,797	1,928
Washington township, including Argyle, Freeburg, and Westphalia towns	2,335	2,575	1,932
Ozark County	**11,125**	**11,926**	**12,145**
Barron Fork township	697	832	944
Bayou township [16]	1,223	1,425	2,035

[15] NEWTON.—East Benton township returned as Benton township in 1910.
[16] OZARK.—Dawt township organized from parts of Bayou and Richland, and Pontiac from parts of Bridges and Jasper, since 1910.

MINOR CIVIL DIVISION.	1920	1910	1900
Ozark County—Continued.			
Big Creek township	654	738	1,032
Bridges township,[16] including Gainesville village	1,242	1,350	1,862
Dawt township [16]	384	.....	.....
Jackson township	638	646	609
Jasper township [16]	444	788	872
Lick Creek township	624	592	.....
Marion township	1,420	1,601	2,462
Noble township	580	543	.....
Nottinghill township	394	419	.....
Pine Creek township	662	679	.....
Pontiac township [16]	296	.....	.....
Richland township [16]	1,567	1,799	2,329
Spring Creek township	390	514	.....
Pemiscot County	**26,634**	**[17] 19,559**	**[17] 12,115**
Braggadocio township	1,551	903	413
Butler township	967	914	682
Concord township [17]	1,316	.....	.....
Cooter township, including Cooter village and Steele town	3,134	2,251	1,189
Godair township	1,324	747	647
Hayti township,[17] including Hayti city	2,354	2,606	1,005
Holland township, including Holland town	1,257	334	.....
Little Prairie township, including Caruthersville city	8,464	6,725	4,405
Little River township	605	561	157
Organ township	143	213	148
Pascola township, including Bragg City and Pascola towns	1,342	829	390
Pemiscot township	1,998	1,847	1,054
Virginia township	2,179	1,461	1,207
Perry County	**14,434**	**14,898**	**15,134**
Boise Brule township, including Belgique and Menfro towns and Claryville village	1,840	1,801	1,985
Brazeau township, including Altenburg town and Wittenberg village	2,121	2,143	2,151
Central township, including Perryville city	3,466	3,541	2,981
Cinque Hommes township	1,530	1,702	1,656
St. Marys township	1,425	1,489	1,557
Salem township	1,079	1,203	1,445
Saline township, including Lithium village	1,390	1,425	1,733
Union township, including Longtown village	1,574	1,594	1,626
Pettis County	**35,813**	**33,913**	**32,438**
Blackwater township	964	1,069	1,191
Bowling Green township	847	978	1,025
Cedar township	788	848	1,033
Dresden township	775	896	931
Elk Fork township	630	740	795
Flat Creek township	918	987	1,025
Green Ridge township, including Green Ridge village	1,187	1,346	1,347
Heaths Creek township	1,229	1,300	1,506
Houstonia township, including Houstonia village	826	879	894
Hughesville township	752	825	729
Lake Creek township	495	363	583
La Monte township, including La Monte city	1,182	1,187	1,356
Longwood township	807	897	997
Prairie township	536	676	666
Sedalia township,[18] including Sedalia city	22,028	18,968	16,020
Smithton township, including Smithton village	1,130	1,143	1,373
Washington township	719	811	937
Phelps County	**14,941**	**15,796**	**14,194**
Arlington township, including Newburg city	2,299	2,059	1,450
Cold Spring township	1,025	988	1,162
Dawson township	620	771	732
Dillon township	1,580	1,678	1,874
Liberty township	468	565	535
Meramec township	980	1,194	1,165
Miller township	993	1,086	1,035
Rolla township, including Rolla city	2,795	3,096	2,590
St. James township, including St. James city	2,283	2,118	1,487
Spring Creek township	1,898	2,241	2,164
Pike County	**20,345**	**22,556**	**25,744**
Ashley township	873	989	1,206
Buffalo township, including Louisiana city	5,867	6,695	7,969
Calumet township, including Clarksville city	2,968	3,569	3,800
Culvre township, including Bowling Green city and Cyrene village	3,690	3,608	4,381
Hartford township	1,222	1,467	1,658
Indian township	957	996	1,117
Peno township, including Frankford city	1,550	1,869	1,990
Prairieville township	1,064	1,055	1,010
Salt River township, including Ashburn village	810	745	881
Spencer township, including Curryville village	1,344	1,563	1,732

[17] PEMISCOT.—Totals for 1910 and 1900 include population (168 and 818, respectively) of Gayoso township, taken, together with part of Hayti township, to form Concord township since 1910.
[18] PETTIS.—Part of Sedalia township annexed to Sedalia city since 1910.

TABLE 2.—POPULATION OF COUNTIES BY MINOR CIVIL DIVISIONS: 1920, 1910, AND 1900—Continued.

[For changes in boundaries, etc., between 1910 and 1920, see footnotes; for those between 1900 and 1910, see Reports of the Thirteenth Census: 1910, Vol. II, Table 1, p. 1070. For population of incorporated places, see Table 3.]

MINOR CIVIL DIVISION.	1920	1910	1900
Vernon County—Continued.			
Blue Mound township	627	688	818
Center township, including Nevada city	8,032	8,110	8,625
Clear Creek township	779	918	943
Coal township	546	696	711
Deerfield township, including Deerfield village and part of Moundville village	829	973	1,156
Dover township	843	1,044	1,131
Drywood township, including Milo town and Sheldon city	1,426	1,521	1,435
Harrison township	966	981	1,169
Henry township, including Stotesbury village	812	1,191	1,372
Lake township	484	592	730
Metz township, including Metz village	1,076	1,196	1,259
Montevallo township, including Montevallo village	766	864	1,018
Moundville township, including Bronaugh village and part of Moundville village	1,343	1,402	1,621
Osage township	1,056	1,266	2,146
Richland township, including Richards village	872	876	899
Virgil township	717	813	844
Walker township, including Walker village	832	972	1,222
Washington township	1,873	2,325	1,861
Warren County	**8,490**	**9,123**	**9,919**
Bridgeport township	749	932	1,016
Camp Branch township	772	850	975
Charrette township, including Treloar village	2,424	2,338	2,626
Elkhorn township, including Warrenton city	2,928	2,477	2,530
Hickory Grove township, including Wright City village	1,447	1,677	1,792
Pinckney township	770	849	980
Washington County	**13,803**	**13,378**	**14,263**
Belgrade township	1,119	1,026	1,012
Belleview township, including Caledonia village	805	911	885
Breton township, including Mineral Point village and Potosi city	2,886	2,578	2,479
Concord township, including Irondale village	1,237	1,050	1,189
Harmony township	1,185	1,115	1,349
Johnson township	936	1,023	1,216
Kingston township	964	1,188	1,230
Liberty township	789	920	1,030
Richwood township	1,068	1,077	1,342
Union township	2,211	1,711	1,765
Walton township	612	779	766
Wayne County	**13,012**	**15,181**	**15,309**
Benton township, including Piedmont city	2,009	2,094	1,841
Black River township	1,140	1,419	1,204
Cedar Creek township	941	1,545	1,197
Covan township	899	1,272	1,420
Jefferson township	459	477	547
Logan township	1,468	1,357	1,479
Lost Creek township	1,036	1,066	717
Mill Spring township	1,541	1,449	2,100
St. Francois township, including Greenville city	2,357	3,071	3,537
Williams township, including Williamsville city	1,162	1,431	1,277
Webster County	**16,609**	**17,377**	**16,640**
East Benton township, including Fordland city	1,038	988	960
East Dallas township	1,035	1,006	935
Finley township, including Seymour city	2,059	1,928	2,050
Grant township, including Northview village	1,144	1,252	1,155
Hazelwood township	1,187	1,318	1,187
High Prairie township	771	1,009	989
Jackson township	1,210	1,328	1,349
Niangua township, including Niangua city	704	746	471
Ozark township, including Marshfield city	3,001	3,093	2,747
Union township	1,315	1,490	1,558
Washington township	930	939	972
West Benton township, including Rogersville town	1,269	1,207	1,190
West Dallas township	946	1,073	1,077
Worth County	**7,642**	**8,007**	**9,832**
Allen township	1,258	1,399	1,799
Fletchall township, including Grant City	2,042	2,041	2,442
Greene township	764	759	1,014
Middlefork township, including Worth village	825	876	989
Smith township, including Allendale village	1,045	1,194	1,513
Union township, including Sheridan village	1,708	1,738	2,075
Wright County	**17,733**	**18,315**	**17,519**
Boone township	1,160	1,206	1,137
Brush Creek township	728	780	778
Clark township	1,196	1,377	1,232
Elk Creek township	969	937	888
Gasconade township, including part of Hartville city	1,407	1,660	1,762
Hart township, including part of Hartville city	1,532	1,555	1,605
Montgomery township	1,407	1,544	1,461
Mountain Grove township, including Mountain Grove city	3,460	3,232	2,640
Pleasant Valley township, including Cedar Gap village and Mansfield city	2,018	1,845	2,088
Union township	1,261	1,317	1,200
Van Buren township	1,097	1,240	1,107
Wood township	1,508	1,622	1,521

TABLE 3.—POPULATION OF INCORPORATED PLACES: 1920, 1910, AND 1900.

[The absence of population figures for 1910 or 1900 indicates that the place was incorporated at some date between the censuses, unless otherwise explained by footnote. Places which in 1910 were incorporated but, through surrender of charter or for other reasons, have no corporate existence in 1920 are not presented in this table.]

CITY, TOWN, OR VILLAGE.	County.	1920	1910	1900
Adrian city	Bates	955	929	629
Advance city	Stoddard	551	621	221
Agency village	Buchanan	403	429	380
Alba city	Jasper	470	(1)	.....
Albany city	Gentry	2,016	1,922	2,025
Aldrich village	Polk	261	225	189
Allendale village	Worth	153	243	.....
Allenville village	Cape Girardeau	270	257	148
Alma village	Lafayette	369	319	248
Altamont village	Daviess	349	270	288
Altenburg town	Perry	313	279	222
Altona village	Bates	11	67	24
Amazonia village	Andrew	367	456	407
Amity village	De Kalb	174	173	.....
Amoret village	Bates	390	307	215
Amsterdam village	Bates	188	162	142
Ancell village	Scott	108	.....	.....
Anderson city	McDonald	918	721	.....
Annapolis town	Iron	176	160	195
Anniston village	Mississippi	365	364	155
Appleton City	St. Clair	1,262	1,018	1,133
Appleton village	Cape Girardeau	106	98	99
Arbela village	Scotland	121	131	169
Archie village	Cass	250	246	285
Argyle town	Osage	239	176	.....
Arkoe village	Nodaway	132	87	.....
Armstrong city	Howard	616	579	461
Arrow Rock village	Saline	286	336	358
Asbury town	Jasper	226	.....	.....
Ash Grove city	Greene	1,000	1,075	1,039
Ashburn village	Pike	181	295	312
Ashland village	Boone	342	341	401
Atlanta city	Macon	536	523	.....
Augusta town	St. Charles	308	267	238
Aullville village	Lafayette	128	166	.....
Aurora city	Lawrence	3,575	4,148	6,191
Aurora Springs village	Miller	116	135	900
Auxvasse village	Callaway	484	411	337
Ava city	Douglas	845	713	.....
Avondale village	Clay	314	.....	.....
Baring town	Knox	248	379	241
Barnard village	Nodaway	345	338	362
Barnett village	Morgan	221	118	.....
Bates City village	Lafayette	98	74	.....
Belgique town	Perry	61	.....	.....
Belle town	Maries	437	383	.....
Bellflower village	Montgomery	297	.....	.....
Belton city	Cass	899	922	1,005
Benton village	Scott	312	320	234
Benton City village	Audrain	130	233	116
Bernie city	Stoddard	1,571	742	333
Bertrand village	Mississippi	355	346	266
Bethany city	Harrison	2,080	1,931	2,093
Bethel village	Shelby	254	235	225
Bevier city	Macon	1,868	1,900	1,808
Bigelow town	Holt	161	156	195
Billings city	Christian	614	760	702
Birch Tree city	Shannon	452	497	.....
Birmingham town [2]	Clay	175	136	217
Bismarck city	St. Francois	949	848	708

[1] Not returned separately.

[2] Incorporated as a town since 1910.

TABLE 3.—POPULATION OF INCORPORATED PLACES: 1920, 1910, AND 1900—Continued.

The absence of population figures for 1910 or 1900 indicates that the place was incorporated at some date between the censuses, unless otherwise explained by footnote. Places which in 1910 were incorporated but, through surrender of charter or for other reasons, have no corporate existence in 1920 are not presented in this table.]

CITY, TOWN, OR VILLAGE.	County.	1920	1910	1900
Blackburn village	Saline	333	389	458
Blackwater village	Cooper	478	371	285
Blairstown village	Henry	280	288	291
Bland town	Gasconade	470	359	.....
Blodgett village	Scott	392	422	209
Bloomfield city	Stoddard	1,094	1,147	1,475
Blue Ridge village	Harrison	50	67	123
Blue Springs town	Jackson	551	561	468
Blythedale village	Harrison	294	345	315
Bogard village	Carroll	381	316	276
Bolckow village	Andrew	334	376	378
Bolivar city	Polk	1,980	1,975	1,869
Bonne Terre city	St. Francois	3,815	.....	.....
Boonville city	Cooper	4,665	4,252	4,377
Bosworth city	Carroll	672	767	401
Bourbon town	Crawford	377	382	.....
Bower Mills village	Lawrence	100	82	.....
Bowling Green city	Pike	1,965	1,585	1,902
Bradleyville village	Taney	56	.....	.....
Bragg City town	Pemiscot	402	.....	.....
Brandsville city	Howell	352	.....	.....
Branson city	Taney	598	.....	.....
Brashear town	Adair	339	458	401
Brasher village [1]	Pemiscot	([1])	170	147
Braymer city	Caldwell	1,018	1,027	767
Breckenridge city	Caldwell	860	1,025	1,012
Bridgeton town	St. Louis	121	129	178
Brimson town [2]	Grundy	171	104	.....
Bronaugh village	Vernon	285	263	190
Brookfield city	Linn	6,304	5,749	5,484
Browning city [3]	Linn, Sullivan	694	629	726
Brownington village	Henry	333	348	407
Brunswick city	Chariton	1,411	1,606	1,403
Bucklin city	Linn	863	790	642
Buckner village	Jackson	439	410	234
Buffalo city	Dallas	915	820	757
Bunceton city	Cooper	860	788	856
Burfordville village	Cape Girardeau	96	114	99
Burgess village	Barton	364	249	.....
Burlington Junction city	Nodaway	970	942	759
Butler city	Bates	2,702	2,894	3,158
Cabool city	Texas	905	789	471
Cainesville city	Harrison	1,051	887	743
Cairo village	Randolph	221	220	173
Caledonia village	Washington	133	128	166
Calhoun city	Henry	603	684	561
California city	Moniteau	2,218	2,154	2,181
Callao city [4]	Macon	542	526	498
Camden city	Ray	534	477	392
Camden Point town	Platte	212	169	170
Cameron city	Clinton	3,248	2,980	2,979
Campbell city	Dunklin	2,025	1,781	737
Canalou village	New Madrid	477	296	.....
Canton city	Lewis	1,949	2,218	2,365
Cape Girardeau city	Cape Girardeau	10,252	8,475	4,815
Cardwell city	Dunklin	1,043	874	502
Carl Junction city	Jasper	1,377	1,115	1,177
Carrollton city	Carroll	3,218	3,452	3,854
Carterville city	Jasper	2,434	4,539	4,445
Carthage city	Jasper	10,068	9,483	9,416
Caruthersville city	Pemiscot	4,750	3,655	2,315
Cassville city	Barry	1,002	781	702
Cedar Gap village	Wright	148	112	.....
Center city	Ralls	575	540	300
Centertown village	Cole	243	285	.....
Centerview village	Johnson	268	.....	.....
Centralia city	Boone	2,071	2,116	1,722
Chaffee city	Scott	3,035	2,082	.....
Chamois city	Osage	700	649	726
Charleston city	Mississippi	3,410	3,144	1,893
Chilhowee town	Johnson	469	425	.....
Chillicothe city	Livingston	6,772	6,265	6,905
Chula village	Livingston	444	384	282
Clarence city	Shelby	1,400	1,322	1,184
Clark village	Randolph	315	300	223
Clarksburg city	Moniteau	441	399	509
Clarksdale village	De Kalb	375	416	334
Clarksville city	Pike	729	918	843
Clarkton city	Dunklin	689	682	.....
Claryville village	Perry	99	140	122
Clayton city	St. Louis	3,028	.....	.....
Clearmont village	Nodaway	282	263	348
Cleveland village	Cass	169	170	.....
Clever village	Christian	347	248	.....
Clinton city	Henry	5,098	4,992	5,061
Clyde village	Nodaway	213	368	250
Cole Camp city	Benton	889	910	648
College Mound village	Macon	145	230	230
Collins village	St. Clair	265	259	260
Columbia city	Boone	10,392	9,662	5,651
Commerce village	Scott	593	544	588
Conception Junction town [5]	Nodaway	518	132	.....
Concordia city	Lafayette	962	931	889
Connelsville town	Adair	243	652	.....
Conran village	New Madrid	79	196	.....
Conway village	Laclede	546	394	272
Cooter village	Pemiscot	540	.....	.....
Corder city	Lafayette	768	649	538
Corning town	Holt	255	253	240
Cosby village	Andrew	162	170	.....
Cowgill village	Caldwell	381	363	357
Craig city	Holt	642	621	775
Crane city	Stone	1,151	1,002	.....
Creighton village	Cass	335	400	360
Crocker city	Pulaski	506	.....	.....
Crowder village	Scott	150	288	.....
Crystal City	Jefferson	2,243	.....	.....
Cuba city	Crawford	704	619	552
Curryville village	Pike	285	238	271
Cyrene village	Pike	38	94	85
Dadeville city	Dade	333	401	466
Daisy village	Cape Girardeau	50	.....	.....
Dalton village	Chariton	398	261	223
Danville town	Montgomery	76	113	174
Darlington village	Gentry	311	352	369
De Kalb village	Buchanan	401	391	362
De Soto city	Jefferson	5,603	4,721	5,611
Dearborn city	Platte	578	499	567
Deepwater city	Henry	1,391	1,398	1,201
Deerfield village	Vernon	238	129	222
Denton village	Pemiscot	124	.....	.....
Des Arc village	Iron	167	287	180
Dewitt city	Carroll	360	423	550
Dexter city	Stoddard	2,635	2,322	1,862
Diehlstadt village	Scott	196	160	156
Dixon city	Pulaski	810	715	500
Doniphan city	Ripley	1,248	1,225	1,508
Dover village	Lafayette	229	214	242
Downing city	Schuyler	566	513	501
Drexel city	Cass	543	512	453
Dudley village	Stoddard	257	150	229
Eagleville village	Harrison	340	330	292
East Lynne village	Cass	298	277	353
East Prairie city [6]	Mississippi	1,124	1,243	388
Easton village	Buchanan	206	225	227
Edgerton city	Platte	558	534	534
Edina city	Knox	1,438	1,562	1,605
Eldon city	Miller	2,636	1,999	379
Eldorado Springs city	Cedar	2,212	2,503	2,137
Ellington town	Reynolds	452	.....	.....
Elmer village	Macon	349	512	236
Elmo town	Nodaway	309	342	.....
Elsberry city	Lincoln	1,255	1,018	816
Elvins city	St. Francois	2,418	2,071	.....
Eminence town	Shannon	325	.....	.....
Essex city [4]	Stoddard	589	548	163
Ethel village	Macon	329	423	397
Eugene village	Cole	184	195	.....
Everton city	Dade	463	522	630
Ewing town	Lewis	384	327	.....
Excelsior Springs city	Clay	4,165	3,900	1,881
Exeter village	Barry	399	375	438
Fair Haven village	Vernon	82	62	88
Fair Play city	Polk	486	421	407
Fairfax city	Atchison	704	666	666
Fairview village	Newton	378	270	.....
Farber village	Audrain	363	305	247
Farley village	Platte	98	96	.....
Farmington city	St. Francois	2,685	2,613	1,778
Fayette city	Howard	2,281	2,586	2,717
Federal village	St Francois	771	499	.....
Fenton village	St. Louis	146	172	160
Ferguson city	St. Louis	1,874	1,658	1,015
Festus city	Jefferson	3,348	2,556	1,256
Fillmore village	Andrew	272	232	225
Fisk village	Butler	466	.....	.....
Foley village	Lincoln	237	227	.....
Ford City village	Gentry	135	.....	.....
Fordland city	Webster	248	.....	.....
Forest City	Holt	593	534	632
Forest Park village	Lawrence	432	478	.....

[1] Name changed from Cottonwood Point village since 1910; not returned separately in 1920.
[2] Incorporated as a town since 1910.
[3] Part in Linn County: 548 in 1920; 485 in 1910; 567 in 1900. Part in Sullivan County: 146 in 1920; 144 in 1910; 159 in 1900.
[4] Incorporated as a city since 1910.
[5] Incorporated as a town since 1910. Returned as New Conception village in 1910.
[6] Returned as Hibbard in 1910.

TABLE 3.—POPULATION OF INCORPORATED PLACES: 1920, 1910, AND 1900—Continued.

[The absence of population figures for 1910 or 1900 indicates that the place was incorporated at some date between the censuses, unless otherwise explained by footnote. Places which in 1910 were incorporated but, through surrender of charter or for other reasons, have no corporate existence in 1920 are not presented in this table.]

CITY, TOWN, OR VILLAGE.	County.	1920	1910	1900
Fornfelt city [1]	Scott	1,819	1,209	.....
Forsyth village	Taney	206	187	204
Fortescue village	Holt	153	.....	.....
Foster village	Bates	341	318	347
Frankford city	Pike	653	793	700
Franklin village	Howard	314	.....	.....
Fredericktown city	Madison	3,124	2,632	1,577
Freeburg town	Osage	292	331	.....
Freeman village	Cass	299	251	260
Fulton city	Callaway	5,595	5,228	4,883
Gainesville village	Ozark	256	195	222
Galena village	Stone	396	353	.....
Gallatin city	Daviess	1,747	1,825	1,780
Galt city	Grundy	587	583	582
Garden City	Cass	711	713	574
Gentry town	Gentry	217	226	147
Gerald village	Franklin	246	225	.....
Gerster village	St. Clair	118	123	.....
Gibbs town	Adair	217	226	168
Gibson village	Dunklin	252	143	.....
Gideon city [2]	New Madrid	1,197	702	.....
Gifford village	Macon	53	58	.....
Gilliam village	Saline	494	299	347
Gilman city	Harrison	618	537	447
Glasgow city	Howard	1,351	1,597	1,672
Glenallen village	Bollinger	148	106	.....
Glendale town	St. Louis	749	.....	.....
Glenwood village	Schuyler	290	375	434
Golden City	Barton	899	882	875
Goodman village	McDonald	321	.....	.....
Gordonville village	Cape Girardeau	150	170	125
Gower town	Clinton	418	370	392
Graham village	Nodaway	317	365	384
Grain Valley town	Jackson	354	133	.....
Granby city	Newton	1,736	2,442	2,315
Grandview town	Jackson	410	.....	.....
Granger town	Scotland	189	.....	.....
Grant City	Worth	1,305	1,207	1,406
Green City	Sullivan	905	844	477
Green Ridge village	Pettis	382	436	389
Greencastle city [2]	Sullivan	487	454	390
Greenfield city	Dade	1,440	1,434	1,406
Greenton village	Schuyler	289	275	284
Greenville city	Wayne	614	914	1,051
Guilford village	Nodaway	273	297	235
Gunn City village	Cass	89	(3)	.....
Hale city	Carroll	690	587	665
Hallsville village	Boone	225	195	157
Hamilton city	Caldwell	1,689	1,761	1,804
Hannibal city	Marion	19,306	18,341	12,780
Hardin city	Ray	847	635	669
Harris village	Sullivan	370	395	336
Harrisburg village	Boone	168	146	.....
Harrisonville city	Cass	2,673	1,947	1,844
Hartsburg town	Boone	211	175	.....
Hartville city	Wright	521	507	445
Harviell village	Butler	170	201	.....
Harwood village	Vernon	215	208	240
Hawk Point village	Lincoln	256	209	.....
Hayti city	Pemiscot	1,597	1,057	419
Henderson Mound village	New Madrid	67	191	.....
Henley village	Cole	127	.....	.....
Henrietta city [2]	Ray	639	443	385
Hermann city	Gasconade	1,701	1,592	1,575
Higbee city	Randolph	1,400	1,215	1,151
Higginsville city	Lafayette	2,724	2,628	2,791
High Hill village	Montgomery	253	.....	.....
Hillsboro village	Jefferson	295	261	254
Holcomb village	Dunklin	358	279	189
Holden city	Johnson	2,011	2,007	2,126
Holland town	Pemiscot	530	135	.....
Holliday village	Monroe	260	262	585
Hollister town	Taney	309	111	.....
Hollywood village	Dunklin	176	36	34
Holt village [4]	Clay / Clinton	398	336	339
Hopkins city	Nodaway	918	909	907
Hornersville village	Dunklin	647	390	249
Houston city	Texas	772	644	514
Houstonia village	Pettis	407	349	307
Humansville city	Polk	947	913	1,055
Hume village	Bates	542	514	540
Humphreys village	Sullivan	359	292	393
Hunnewell city	Shelby	348	406	473
Huntsdale village	Boone	(3)	91	.....
Huntsville city	Randolph	2,126	2,247	1,895
Hurdland village	Knox	325	322	322
Iberia village	Miller	487	428	264
Illmo city	Scott	1,275	976	.....
Independence city	Jackson	11,686	9,859	6,974
Ionia village	Benton	132	105	.....
Irondale village	Washington	455	338	.....
Ironton city	Iron	832	721	797
Jackson city	Cape Girardeau	2,114	2,105	1,658
Jacksonville town	Randolph	275	200	195
Jameson village	Daviess	329	358	335
Jamesport city	Daviess	884	611	728
Jamestown town	Moniteau	264	305	344
Jasper city	Jasper	766	664	627
Jefferson City [5]	Cole	14,490	11,850	9,664
Jerico Springs city	Cedar	262	395	443
Johnstown village	Bates	59	84	75
Jonesburg village	Montgomery	473	455	407
Joplin city	Jasper	29,902	32,073	26,023
Kahoka city	Clark	1,624	1,758	1,818
Kansas City	Jackson	324,410	248,381	163,752
Kearney city	Clay	625	631	621
Kelso village	Scott	228	190	.....
Kennett city	Dunklin	3,622	3,033	1,509
Keytesville city	Chariton	872	963	1,127
Kidder village	Caldwell	335	306	357
Kimmswick town	Jefferson	141	235	212
King City	Gentry	1,150	966	905
Kingston city	Caldwell	371	535	655
Kingsville village	Johnson	214	238	323
Kirksville city	Adair	7,213	6,347	5,966
Kirkwood city	St. Louis	4,422	4,171	2,825
Knob Noster city	Johnson	617	670	673
Knox City village	Knox	400	395	395
Koshkonong village	Oregon	414	452	213
La Belle city	Lewis	878	1,017	966
La Grange city	Lewis	1,114	1,360	1,507
La Monte city	Pettis	595	684	637
La Plata city	Macon	1,463	1,605	1,345
La Tour village	Johnson	82	.....	.....
Laclede city	Linn	649	740	770
Laddonia city	Audrain	580	614	619
Lamar city	Barton	2,255	2,316	2,737
Lambert village	Scott	43	.....	.....
Lancaster city	Schuyler	859	964	980
Laredo city	Grundy	728	758	286
Larussell city	Jasper	173	261	.....
Lathrop city	Clinton	1,100	1,038	1,118
Lawson city	Ray	545	604	635
Lebanon city	Laclede	2,848	2,430	2,125
Lees Summit city	Jackson	1,467	1,455	1,453
Leeton town	Johnson	463	420	.....
Leonard village	Shelby	231	.....	.....
Leslie village	Franklin	162	.....	.....
Levasy village	Jackson	146	66	.....
Lewistown town	Lewis	483	405	358
Lexington city	Lafayette	4,695	5,242	4,190
Liberal city	Barton	1,160	800	532
Liberty city	Clay	3,097	2,980	2,407
Licking village	Texas	411	351	193
Liege village	Montgomery	116	.....	.....
Lilbourn city	New Madrid	986	484	.....
Lincoln village	Benton	345	336	357
Linn city [2]	Osage	441	532	491
Linn Creek village	Camden	431	435	340
Linneus city	Linn	814	882	878
Lithium village	Perry	94	98	93
Livonia town	Putnam	248	.....	.....
Lockspring village	Daviess	288	255	246
Lockwood city	Dade	967	961	749
Lohmanu village	Cole	120	(3)	.....
Longtown village	Perry	162	158	108
Louisiana city	Pike	4,060	4,454	5,131
Lowry City village	St. Clair	509	462	467
Lucerne village	Putnam	316	264	292
Lupus town	Moniteau	148	164	.....
Luray village	Clark	164	163	194
Lutesville village	Bollinger	585	551	525
McBaine town	Boone	(3)	.....	.....
McFall city	Gentry	447	385	544
McKittrick village	Montgomery	111	127	.....
Macon city	Macon	3,549	3,584	4,068
Madison city	Monroe	646	638	538
Maitland city	Holt	716	736	805
Malden city	Dunklin	2,098	2,116	1,462
Malta Bend village	Saline	442	399	431
Manley village	Dunklin	80	100	.....

[1] Name changed from Edna and town incorporated as a city since 1910.
[2] Incorporated as a city since 1910.
[3] Not returned separately.
[4] Part in Clay County: 317 in 1920; 274 in 1910; 310 in 1900. Part in Clinton County: 81 in 1920; 62 in 1910; 29 in 1900.
[5] See county footnote, Table 2.

TABLE 3.—POPULATION OF INCORPORATED PLACES: 1920, 1910, AND 1900—Continued.

The absence of population figures for 1910 or 1900 indicates that the place was incorporated at some date between the censuses, unless otherwise explained by footnote. Places which in 1910 were incorporated but, through surrender of charter or for other reasons, have no corporate existence in 1920 are not presented in this table.]

CITY, TOWN, OR VILLAGE.	County.	1920	1910	1900
Mansfield city	Wright	757	477	494
Maplewood city	St. Louis	7,431	4,976	.....
Marble Hill village	Bollinger	332	313	295
Marceline city	Linn	3,760	3,920	2,638
Marionville city	Lawrence	1,167	1,272	1,290
Marquand village	Madison	352	339	.....
Marshall city	Saline	5,200	4,869	5,086
Marshfield city	Webster	1,371	1,193	964
Marston village	New Madrid	438	258	.....
Martinsburg town [1]	Audrain	510	436	345
Martinsville village	Harrison	78	(2)	.....
Maryville city	Nodaway	4,711	4,762	4,577
Matthews village	New Madrid	378	237	.....
Maysville city	De Kalb	1,057	1,051	925
Mayview village	Lafayette	406	308	423
Meadville city	Linn	616	580	760
Melbourne village	Harrison	159	111	129
Memphis city	Scotland	1,941	1,984	2,195
Mendon village	Chariton	387	408	252
Menfro town	Perry	107	.....	.....
Mercer village	Mercer	442	533	340
Merwin village	Bates	171	195	250
Meta village	Osage	426	399	.....
Metz village	Vernon	210	240	159
Mexico city	Audrain	6,013	5,939	5,099
Miami city	Saline	372	431	581
Middle Grove village	Monroe	79	88	133
Middletown village	Montgomery	279	323	375
Milan city	Sullivan	2,395	2,191	1,757
Mill Grove town	Mercer	182	252	.....
Miller village	Lawrence	536	343	148
Milo town	Vernon	134	128	.....
Mindenmines city	Barton	924	591	335
Mineral Point village	Washington	258	290	.....
Missouri City	Clay	292	559	398
Moberly city	Randolph	12,808	10,923	8,012
Modena village	Mercer	115	111	.....
Mokane village	Callaway	726	646	331
Monett city	Barry	4,206	4,177	3,115
Monroe City [3]	Marion, Monroe	1,941	1,949	1,929
Montevallo village	Vernon	130	146	157
Montgomery City	Montgomery	1,688	1,789	2,026
Monticello village	Lewis	244	283	287
Montrose city	Henry	715	667	613
Mooresville village	Livingston	193	205	.....
Morehouse city	New Madrid	1,913	1,636	900
Morgan village	Laclede	(2)	.....	.....
Morley village	Scott	599	494	437
Morrison village	Gasconade	336	257	276
Morrisville village	Polk	425	360	.....
Mosby town	Clay	73	.....	.....
Moscow Mills village	Lincoln	348	395	.....
Moselle village	Franklin	160	148	141
Mound City	Holt	1,472	1,575	1,681
Moundville village	Vernon	240	247	287
Mount Leonard village	Saline	174	167	.....
Mount Moriah village	Harrison	331	350	412
Mount Vernon city	Lawrence	1,254	1,161	1,206
Mountain Grove city	Wright	2,212	1,722	1,004
Mountain View town	Howell	1,058	552	.....
Napoleon village	Lafayette	156	146	132
Naylor city	Ripley	681	406	202
Neck City	Jasper	241	528	374
Neelyville village	Butler	237	241	114
Nelson city	Saline	639	480	468
Neosho City	Newton	3,968	3,661	2,725
Nevada City	Vernon	7,139	7,176	7,401
New Cambria village	Macon	313	387	352
New Florence town	Montgomery	600	424	424
New Franklin city	Howard	848	794	1,156
New Hamburg village	Scott	125	120	110
New Hampton city	Harrison	519	456	261
New Haven city	Franklin	805	855	883
New London city	Ralls	911	942	881
New Madrid city	New Madrid	1,908	1,882	1,489
New Market town	Platte	91	120	182
Newark town	Knox	220	217	265
Newburg city	Phelps	1,235	932	481
Newtonia town	Newton	206	293	355
Newtown village	Sullivan	408	261	291
Niangua city	Webster	283	.....	.....
Nixa village	Christian	370	276	.....
Noel town	McDonald	324	.....	.....
Norborne city	Carroll	1,180	1,241	1,189
North Glendale town	St. Louis	(2)	.....	.....
North Kansas City town	Clay	870	.....	.....
Northview village	Webster	87	78	.....
Novelty village	Knox	277	232	267
Novinger city	Adair	1,743	1,711	.....
O'Fallon city	St. Charles	588	.....	.....
Oak Grove city	Jackson	634	641	408
Oak Ridge village	Cape Girardeau	274	256	252
Odessa city	Lafayette	1,786	1,531	1,445
Old Monroe village	Lincoln	317	251	.....
Olean village	Miller	169	214	254
Oran city	Scott	1,141	1,023	497
Oregon city	Holt	904	1,002	1,032
Oronogo city	Jasper	981	1,012	2,073
Orrick city [4]	Ray	632	435	391
Osborn village [5]	Clinton, De Kalb	354	360	386
Osceola city	St. Clair	1,025	1,114	1,037
Osgood village	Sullivan	272	204	.....
Oskaloosa town	Barton	331	.....	.....
Otterville village	Cooper	482	453	384
Owensville city [4]	Gasconade	777	677	.....
Ozark city	Christian	798	813	830
Pacific city	Franklin	1,275	1,418	1,213
Palmyra city	Marion	1,964	2,168	2,323
Papinsville village	Bates	86	87	142
Paris city	Monroe	1,431	1,474	1,397
Parkville city	Platte	619	765	931
Parma city	New Madrid	1,241	965	.....
Parnell village	Nodaway	473	438	432
Pascola town	Pemiscot	441	(2)	.....
Pattonsburg city	Daviess	1,068	1,044	1,065
Peculiar village	Cass	223	205	104
Peirce City	Lawrence	1,476	2,043	2,151
Perry city	Ralls	838	895	624
Perryville city	Perry	1,763	1,708	1,275
Pevely village	Jefferson	167	.....	.....
Phelps City village	Atchison	100	97	167
Phillipsburg village	Laclede	248	.....	.....
Pickering town	Nodaway	314	264	.....
Piedmont city	Wayne	1,086	1,154	858
Pilot Grove city	Cooper	733	654	631
Pineville town	McDonald	359	.....	.....
Platte City	Platte	558	763	744
Plattsburg city	Clinton	1,719	1,650	1,878
Pleasant Green village	Cooper	93	68	.....
Pleasant Hill city	Cass	1,965	2,065	2,002
Pocahontas village	Cape Girardeau	156	125	100
Point Pleasant village	New Madrid	110	99	153
Polo city	Caldwell	606	526	539
Poplar Bluff city	Butler	8,042	6,916	4,321
Portage Des Sioux village	St. Charles	283	218	242
Portageville city	New Madrid	1,244	987	427
Potosi city	Washington	984	772	638
Powe village	Stoddard	187	.....	.....
Powersville town	Putnam	356	.....	.....
Prairie Hill village	Chariton	192	113	.....
Prairie Home village	Cooper	255	184	196
Princeton city	Mercer	1,576	1,385	1,575
Purcell city	Jasper	603	994	.....
Purdin village	Linn	355	337	229
Purdy village	Barry	442	459	434
Puxico city	Stoddard	877	814	413
Queen City	Schuyler	697	701	770
Quitman village	Nodaway	195	231	356
Ravanna village	Mercer	197	251	295
Ravenwood village	Nodaway	344	341	285
Raymore village	Cass	182	218	271
Rayville village	Ray	157	239	.....
Rea village	Andrew	127	.....	.....
Reeds town	Jasper	200	298	.....
Renick village	Randolph	218	213	196
Republic city	Greene	1,097	884	856
Revere village	Clark	187	196	161
Rhineland village	Montgomery	172	190	153
Rich Hill city	Bates	2,261	2,755	4,053
Richards village	Vernon	359	303	198

[1] Incorporated as a town since 1910.
[2] Not returned separately.
[3] Part in Marion County, 85 in 1920; part in Monroe County, 1,856 in 1920. Returned in 1910 and 1900 as located wholly in Monroe County.
[4] Incorporated as a city since 1910.
[5] Part in Clinton County: 60 in 1920; 67 in 1910; 113 in 1900. Part in DeKalb County: 294 in 1920; 293 in 1910; 273 in 1900.

TABLE 3.—POPULATION OF INCORPORATED PLACES: 1920, 1910, AND 1900—Continued.

[The absence of population figures for 1910 or 1900 indicates that the place was incorporated at some date between the censuses, unless otherwise explained by footnote. Places which in 1910 were incorporated but, through surrender of charter or for other reasons, have no corporate existence in 1920 are not presented in this table.]

CITY, TOWN, OR VILLAGE.	County.	1920	1910	1900
Richland city	Pulaski	955	884	736
Richmond city	Ray	4,499	3,664	3,478
Richmond Heights city	St. Louis	2,136	.....	.....
Ridgeway city	Harrison	812	841	648
Ritchey town	Newton	356	.....	.....
Roanoke village	Howard	85	110	147
Rocheport town	Boone	458	434	593
Rockport city	Atchison	1,136	1,053	1,080
Rockville town	Bates	486	566	580
Rogersville town	Webster	408	.....	.....
Rolla city	Phelps	2,077	2,261	1,600
Roscoe village	St. Clair	145	182	181
Rosendale village	Andrew	329	359	448
Rothville village	Chariton	220	245	.....
Rush Hill village	Audrain	146	168	181
Rushville village	Buchanan	262	566	412
Russellville village	Cole	364	335	295
Rutledge village	Scotland	283	418	292
St. Catharine village	Linn	97	127	112
St. Charles city	St. Charles	8,503	9,437	7,982
St. Clair village	Franklin	442	397	189
St. Ferdinand city (Florissant P. O.)	St. Louis	682	765	732
St. James city	Phelps	1,117	1,100	575
St. Joseph city	Buchanan	77,939	77,403	102,979
St. Louis city	.....	772,897	687,029	575,238
St. Marys city	Ste. Genevieve	722	702	576
St. Peters village	St. Charles	358	269	.....
Ste. Genevieve city	Ste. Genevieve	2,046	1,967	1,707
Salem city	Dent	1,771	1,796	1,481
Salem village (Coffey P. O.)	Daviess	367	349	390
Salisbury city	Chariton	1,757	1,834	1,847
Sandy Hook town	Moniteau	97	71	.....
Santa Fe town	Monroe	118	.....	.....
Sarcoxie city	Jasper	1,023	1,311	1,126
Savannah city	Andrew	1,831	1,583	1,886
Schell City	Vernon	596	562	668
Sedalia city[1]	Pettis	21,144	17,822	15,231
Senath city	Dunklin	1,054	1,029	241
Seneca city	Newton	1,104	981	1,043
Seymour city	Webster	751	590	527
Shelbina city	Shelby	1,809	2,174	1,733
Shelbyville city	Shelby	690	685	777
Sheldon city	Vernon	544	528	474
Sheridan village	Worth	418	409	347
Shrewsbury town	St. Louis	845	.....	.....
Sikeston city	Scott	3,613	3,327	1,077
Silex village	Lincoln	267	276	210
Skidmore city	Nodaway	628	562	561
Slater city	Saline	3,797	3,238	2,502
Sleeper village	Laclede	129	.....	.....
Smithton village	Pettis	331	346	420
Smithville city	Clay	782	680	427
South Gifford village	Macon	168	148	.....
South Gorin city	Scotland	426	746	319
South Greenfield village	Dade	258	274	297
South Lineville village	Mercer	106	77	.....
South West City village	McDonald	577	483	691
Sparta village	Christian	257	271	300
Spickardsville city	Grundy	731	638	584
Spoonerville village	Dunklin	237	241	140
Sprague village	Bates	140	156	156
Spring Garden village	Miller	48	60	.....
Springfield city	Greene	39,631	35,201	23,267
Stanberry city	Gentry	1,864	2,121	2,654
Stanton town	Franklin	111	.....	.....
Stark city	Newton	190	.....	.....
Steele town	Pemiscot	751	333	.....
Steelville city	Crawford	767	773	686
Stewartsville city	De Kalb	534	543	616
Stockton city	Cedar	696	590	555
Stotesbury village	Vernon	141	159	154
Stotts City	Lawrence	354	548	902
Stoutland village	Camden	300	.....	.....
Stontsville village	Monroe	247	315	196
Stover village	Morgan	447	386	.....
Strasburg town[2]	Cass	171	180	.....
Sturgeon town	Boone	728	663	708
Sullivan city	Franklin	909	934	714
Summersville village	Texas	286	236	187
Sumner village	Chariton	468	394	477
Sweet Springs city	Saline	1,177	1,122	1,080
Syracuse village	Morgan	288	193	175
Taneyville town	Taney	142	124	.....
Tarkio city	Atchison	1,870	1,966	1,901
Thayer city	Oregon	1,738	1,613	1,276
Tina village	Carroll	364	304	368
Tipton city	Moniteau	1,170	1,273	1,337
Tracy village	Platte	196	176	209
Trelcar village	Warren	60	43	.....
Trenton city	Grundy	6,951	5,656	5,396
Trimble village	Clinton	118	222	.....
Triplett village	Chariton	337	473	342
Troy city	Lincoln	1,116	1,120	1,153
Turney village	Clinton	212	212	186
Tuscumbia village	Miller	256	285	225
Union city	Franklin	1,605	934	744
Union Star village	De Kalb	434	388	439
Uniondale city	St. Louis	1,315	.....	.....
Unionville city	Putnam	1,765	2,000	2,050
University city	St. Louis	6,792	2,417	.....
Urich city	Henry	538	484	445
Valley Park city	St. Louis	899	.....	.....
Vandalia city	Audrain	2,158	1,595	1,168
Vanduser village	Scott	326	388	.....
Verona village	Lawrence	438	446	.....
Versailles city	Morgan	1,651	1,598	1,240
Vibbard village	Ray	124	110	.....
Waco village	Jasper	368	.....	.....
Wakenda village	Carroll	292	279	329
Walker village	Vernon	309	364	479
Walnut Grove village	Greene	403	.....	.....
Warrensburg city	Johnson	4,811	4,689	4,724
Warrenton city	Warren	800	795	770
Warsaw city	Benton	925	824	743
Washington city	Franklin	3,132	3,670	3,015
Watson town	Atchison	227	245	233
Waverly town	Lafayette	810	777	722
Wayland village	Clark	355	384	.....
Waynesville village	Pulaski	293	257	.....
Weatherby village	De Kalb	220	171	228
Weaubleau village	Hickory	413	347	274
Webb City	Jasper	7,807	11,817	9,201
Webster Groves city	St. Louis	9,474	7,080	1,895
Wellington city	Lafayette	878	558	520
Wellsville city	Montgomery	1,551	1,194	1,160
Wentworth village	Newton	267	154	238
Wentzville city	St. Charles	514	539	519
West Plains city	Howell	3,178	2,914	2,902
Westboro village	Atchison	311	333	303
Westline village	Cass	135	120	131
Weston city	Platte	991	1,019	1,019
Westphalia town	Osage	234	321	.....
Wheaton city	Barry	374	.....	.....
Whiteside village	Lincoln	166	129	.....
Whitewater village	Cape Girardeau	284	250	122
Williamstown village	Lewis	254	204	221
Williamsville city	Wayne	448	477	215
Willow Springs city	Howell	1,441	1,401	1,078
Windsor city	Henry	2,034	2,241	1,502
Winfield village	Lincoln	418	422	440
Winona city	Shannon	359	444	495
Winston town	Daviess	339	257	457
Wittenberg village	Perry	269	87	114
Wooldridge village	Cooper	160	119	.....
Worland village	Bates	132	159	113
Worth village	Worth	201	.....	.....
Worthington town	Putnam	327	.....	.....
Wright City village	Warren	402	377	336
Wyaconda city	Clark	659	480	507
Zalma town	Bollinger	259	197	.....

[1] See county footnote, Table 2.

[2] Incorporated as a town since 1910.

TABLE 4.—POPULATION OF WARDS OF CITIES HAVING 5,000 INHABITANTS OR MORE: 1920.

WARD.	1920
Brookfield city	**6,304**
Ward 1	1,482
Ward 2	1,950
Ward 3	1,776
Ward 4	1,096
Cape Girardeau city	**10,252**
Ward 1	1,590
Ward 2	2,948
Ward 3	4,276
Ward 4	1,438
Carthage city	**10,068**
Ward 1	1,410
Ward 2	1,695
Ward 3	2,521
Ward 4	2,199
Ward 5	2,243
Chillicothe city	**6,772**
Ward 1	1,426
Ward 2	1,704
Ward 3	1,764
Ward 4	1,878
Clinton city	**5,098**
Ward 1	1,738
Ward 2	713
Ward 3	1,143
Ward 4	1,504
Columbia city	**10,392**
Ward 1	4,318
Ward 2	1,895
Ward 3	1,690
Ward 4	2,489
De Soto city	**5,003**
Ward 1	1,514
Ward 2	1,025
Ward 3	1,344
Ward 4	1,120
Fulton city	**5,595**
Ward 1	1,130
Ward 2	954
Ward 3	1,029
Ward 4	2,482
Hannibal city	**19,306**
Ward 1	3,877
Ward 2	2,359
Hannibal city—Contd.	
Ward 3	1,948
Ward 4	3,597
Ward 5	3,917
Ward 6	3,608
Independence city	**11,686**
Ward 1	4,076
Ward 2	1,846
Ward 3	2,426
Ward 4	3,338
Jefferson City	**14,490**
Ward 1	4,520
Ward 2	2,285
Ward 3	2,228
Ward 4	2,807
Ward 5	2,650
Joplin city (Not reported by wards.)	**29,902**
Kansas City	**324,410**
Ward 1	13,426
Ward 2	16,373
Ward 3	18,977
Ward 4	25,382
Ward 5	16,518
Ward 6	14,476
Ward 7	20,783
Ward 8	17,805
Ward 9	19,147
Ward 10	19,537
Ward 11	20,860
Ward 12	23,349
Ward 13	33,345
Ward 14	20,911
Ward 15	20,914
Ward 16	22,607
Kirksville city	**7,213**
Ward 1	1,362
Ward 2	1,428
Ward 3	1,980
Ward 4	2,443
Maplewood city (Not reported by wards.)	**7,431**
Marshall city	**5,200**
Ward 1	1,354
Ward 2	1,624
Ward 3	1,225
Ward 4	997
Mexico city	**6,013**
Ward 1	1,315
Ward 2	1,124
Ward 3	1,852
Ward 4	1,722
Moberly city	**12,808**
Ward 1	2,822
Ward 2	2,295
Ward 3	3,542
Ward 4	4,149
Nevada city	**7,139**
Ward 1	2,238
Ward 2	1,320
Ward 3	694
Ward 4	1,735
Ward 5	1,152
Poplar Bluff city	**8,042**
Ward 1	1,131
Ward 2	1,582
Ward 3	3,892
Ward 4	1,437
St. Charles city	**8,503**
Ward 1	2,198
Ward 2	1,907
Ward 3	2,169
Ward 4	2,229
St. Joseph city	**77,939**
Ward 1	8,682
Ward 2	8,282
Ward 3	7,387
Ward 4	8,360
Ward 5	7,206
Ward 6	11,651
Ward 7	6,067
Ward 8	8,331
Ward 9	8,620
Ward 10	3,353
St. Louis city	**772,897**
Ward 1	24,931
Ward 2	20,435
Ward 3	20,297
Ward 4	28,270
Ward 5	19,294
Ward 6	16,502
Ward 7	17,216
Ward 8	20,652
Ward 9	21,615
Ward 10	20,416
Ward 11	28,870
Ward 12	30,931
St. Louis city—Contd.	
Ward 13	48,252
Ward 14	27,568
Ward 15	22,669
Ward 16	21,596
Ward 17	25,561
Ward 18	20,889
Ward 19	23,953
Ward 20	24,443
Ward 21	30,900
Ward 22	26,152
Ward 23	28,647
Ward 24	47,191
Ward 25	32,935
Ward 26	27,027
Ward 27	50,040
Ward 28	45,645
Sedalia city	**21,144**
Ward 1	4,592
Ward 2	2,965
Ward 3	6,406
Ward 4	6,687
Not located in wards	494
Springfield city	**39,631**
Ward 1	6,658
Ward 2	5,560
Ward 3	1,884
Ward 4	2,297
Ward 5	6,534
Ward 6	6,446
Ward 7	5,508
Ward 8	4,744
Trenton city	**6,951**
Ward 1	1,006
Ward 2	1,788
Ward 3	1,682
Ward 4	2,475
University city (Not reported by wards.)	**6,792**
Webb City	**7,807**
Ward 1	1,460
Ward 2	1,187
Ward 3	878
Ward 4	1,235
Ward 5	1,518
Ward 6	1,529
Webster Groves city	**9,474**
Ward 1	1,634
Ward 2	2,449
Ward 3	2,174
Ward 4	3,217

TABLE 5.—URBAN AND RURAL POPULATION OF COUNTIES: 1920, 1910, AND 1900.

[A minus sign (—) denotes decrease.]

COUNTY.	POPULATION.						PER CENT URBAN IN TOTAL POPULATION.			PER CENT OF INCREASE IN—				Rural population per square mile: 1920.
	1920		1910		1900					Urban population.		Rural population.		
	Urban.	Rural.	Urban.	Rural.	Urban.	Rural.	1920	1910	1900	1910 to 1920.	1900 to 1910.	1910 to 1920.	1900 to 1910.	
Missouri	**1,586,903**	**1,817,152**	**1,398,817**	**1,894,518**	**1,128,104**	**1,978,561**	**46.6**	**42.5**	**36.3**	**13.4**	**24.0**	**—4.1**	**—4.2**	**26.4**
Adair	7,213	14,191	6,347	16,353	5,966	15,762	33.7	28.0	27.5	13.6	6.4	—13.2	3.7	24.9
Andrain	6,013	14,576	5,939	15,748	5,099	16,061	29.2	27.4	24.1	1.2	16.5	—7.4	—1.9	21.3
Barry	4,206	19,267	4,177	19,692	3,115	22,417	17.9	17.5	12.2	0.7	34.1	—2.2	—12.2	24.6
Bates	2,702	21,231	5,649	20,220	7,211	22,930	11.3	21.8	23.9	—52.2	—21.7	5.0	—11.8	24.4
Boone	10,392	19,280	9,692	20,871	5,651	22,991	35.0	31.6	19.7	7.6	71.0	—7.6	—9.2	28.0
Buchanan	77,939	15,745	77,403	15,617	102,979	18,859	83.2	83.2	84.5	0.7	—24.8	0.8	—17.2	38.6
Butler	8,042	16,064	6,916	13,708	4,321	12,448	33.4	33.5	25.8	16.3	60.1	17.2	10.1	23.0
Callaway	5,595	17,412	5,228	19,172	4,883	21,101	24.3	21.4	18.8	7.0	7.1	—9.2	—9.1	21.5
Cape Girardeau	10,252	19,587	8,475	19,146	4,815	19,500	34.4	30.7	19.8	21.0	76.0	2.3	—1.8	33.8
Carroll	3,218	17,262	3,452	19,646	3,854	22,601	15.7	14.9	14.6	—6.8	—10.4	—12.1	—13.1	24.6
Clay	7,262	13,193	6,880	13,422	.....	18,903	35.5	33.9	.....	5.6	.....	—1.7	—29.0	32.8
Clinton	3,248	11,213	2,980	12,317	2,979	14,384	22.5	19.5	17.2	9.0	(1)	—9.0	—14.4	26.5
Cole	14,490	19,190	11,850	19,107	9,664	10,914	58.7	54.0	47.0	22.3	22.6	0.8	—7.4	26.2
Cooper	4,665	14,643	4,252	16,059	4,377	18,155	24.2	20.9	19.4	9.7	—2.9	—8.8	—11.5	26.2
Dunklin	3,622	29,151	3,033	27,295	.....	21,706	11.1	10.0	.....	19.4	.....	6.8	25.7	55.0
Franklin	3,132	25,295	3,670	26,160	3,015	27,566	11.0	12.3	9.9	—14.7	21.7	—3.3	—5.1	28.8
Greene	39,631	29,067	35,291	28,630	23,267	29,446	57.7	55.1	44.1	12.6	51.3	1.5	—2.8	43.6
Grundy	6,951	10,603	5,656	11,088	5,306	12,436	39.6	33.8	30.3	22.9	4.8	—4.4	—10.8	24.5
Henry	5,098	20,018	4,992	22,250	5,061	22,993	20.3	18.3	18.0	2.1	—1.4	—10.0	—3.2	26.9
Howell	3,178	17,924	2,914	18,151	2,902	18,032	15.1	13.8	13.3	9.1	0.4	—1.3	—4.1	19.6
Jackson	336,096	31,750	258,240	25,282	170,726	24,467	91.4	91.1	87.5	30.1	51.3	25.6	3.3	52.0
Jasper	47,777	28,164	57,912	31,761	49,085	34,933	62.9	64.6	58.4	—17.5	18.0	—11.3	—9.1	44.4
Jefferson	8,351	18,204	7,277	20,601	5,611	20,101	31.4	26.1	21.8	14.8	29.7	—11.6	2.5	26.7
Johnson	4,811	20,088	4,689	21,608	4,724	23,119	19.3	17.8	17.0	2.6	—0.7	—7.0	—6.5	24.2
Laclede	2,848	14,009	.....	17,363	.....	16,523	16.9	.....	.....	.....	.....	—19.3	5.1	18.6
Lafayette	7,419	22,587	7,870	22,284	6,981	24,698	24.7	26.1	22.0	—5.7	12.7	1.4	—9.8	36.9
Lawrence	3,575	20,636	4,148	22,435	6,191	25,471	14.8	15.6	19.6	—13.8	—33.0	—8.0	—11.9	33.9
Linn	10,664	14,714	9,669	15,584	8,122	17,381	40.6	38.3	31.8	4.1	19.0	—5.6	—10.3	23.5
Livingston	6,772	12,085	6,265	13,188	6,905	15,397	35.9	32.2	31.0	8.1	—9.3	—8.4	—14.3	22.8
Macon	3,549	23,969	3,584	27,284	4,068	28,950	12.9	11.6	12.3	—1.0	—11.9	—12.1	—5.8	29.6
Madison	3,124	7,597	2,632	8,641	.....	9,975	29.1	23.3	.....	18.7	.....	—12.1	—13.4	15.2
Marion	19,306	10,920	18,341	12,231	12,780	13,551	63.9	60.0	48.5	5.3	43.5	—10.7	—9.7	25.0
Miller	2,636	12,931	.....	16,717	.....	15,187	16.9	.....	.....	.....	.....	—22.6	10.1	21.8
Mississippi	3,410	9,450	3,144	11,413	.....	11,837	26.5	21.6	.....	8.5	.....	—17.2	—3.6	22.9
Newton	3,968	20,918	3,661	23,475	2,725	24,276	15.9	13.5	10.1	8.4	34.3	—10.9	—3.3	33.6
Nodaway	4,711	23,033	4,762	24,071	4,577	28,361	17.0	16.5	13.9	—1.1	4.0	—4.3	—15.1	26.4
Pemiscot	4,750	21,884	3,655	15,904	.....	12,115	17.8	18.7	.....	30.0	.....	37.6	31.3	48.0
Pettis	21,144	14,669	17,822	16,091	15,231	17,207	59.0	52.6	47.0	18.6	17.0	—8.8	—6.5	21.4
Pike	4,060	16,285	4,454	18,102	5,131	20,613	20.0	19.7	19.9	—8.8	—13.2	—10.0	—12.2	24.9
Randolph	12,808	14,825	10,923	15,259	8,012	16,430	46.4	41.7	32.8	17.6	36.3	—2.8	—7.1	30.2
Ray	4,409	16,099	3,664	17,787	3,478	21,327	21.5	17.1	14.0	20.3	5.3	—9.5	—16.6	28.5
St. Charles	8,593	14,325	9,437	15,258	7,982	16,492	37.2	38.2	32.6	—9.9	18.2	—6.1	—7.5	26.8
St. Francois	6,590	24,903	7,725	28,013	.....	24,051	20.7	21.6	.....	—15.9	.....	—11.1	16.5	54.4
St. Louis	31,147	69,590	23,539	58,378	2,825	47,215	30.9	28.6	5.6	32.3	733.2	18.2	24.7	142.9
St. Louis city	772,897	.....	687,029	.....	575,238	.....	100.0	100.0	100.0	12.5	19.4	.....	.....	.....
Saline	8,997	19,829	8,107	21,341	7,588	26,115	31.2	27.5	22.5	11.0	6.8	—7.1	—18.3	26.3
Scott	6,648	16,761	3,327	19,045	.....	13,092	28.4	14.9	.....	99.8	.....	—12.0	45.5	40.0
Stoddard	2,635	27,120	.....	27,807	.....	24,669	8.9	.....	.....	.....	.....	—2.5	12.7	33.3
Vernon	7,139	18,939	7,176	21,651	7,461	24,158	27.4	24.9	23.6	—0.5	—3.8	—12.6	—10.4	22.6
All other counties [2]	.....	894,965	5,089	939,792	8,108	990,745	.....	0.5	0.8	.....	—37.2	—4.8	—5.1	23.2

[1] Less than one-tenth of 1 per cent.

[2] Comprises all counties in which there were no incorporated places having 2,500 inhabitants or more in 1920. These counties are Andrew, Atchison, Barton, Benton, Bollinger, Caldwell, Camden, Carter, Cass, Cedar, Chariton, Christian, Clark, Crawford, Dade, Dallas, Daviess, De Kalb, Dent, Douglas, Gasconade, Gentry, Harrison, Hickory, Holt, Howard, Iron, Knox, Lewis, Lincoln, McDonald, Maries, Mercer, Moniteau, Monroe, Montgomery, Morgan, New Madrid, Oregon, Osage, Ozark, Perry, Phelps, Platte, Polk, Pulaski, Putnam, Ralls, Reynolds, Ripley, St. Clair, Ste. Genevieve, Schuyler, Scotland, Shannon, Shelby, Stone, Sullivan, Taney, Texas, Warren, Washington, Wayne, Webster, Worth, and Wright.

WASHINGTON : GOVERNMENT PRINTING OFFICE : 1921

FOURTEENTH CENSUS OF THE UNITED STATES: 1920

DEPARTMENT OF COMMERCE

BULLETIN

BUREAU OF THE CENSUS
SAM. L. ROGERS, DIRECTOR

POPULATION: MONTANA

NUMBER OF INHABITANTS, BY COUNTIES AND MINOR CIVIL DIVISIONS

Prepared under the supervision of WM. C. HUNT, Chief Statistician for Population

CONTENTS.

SUMMARY TABLES. Page.
Population of Montana: 1870 to 1920 1
Population of principal cities from earliest census to 1920 2
Urban and rural population: 1920, 1910, and 1900 2
MAPS.
Increase or decrease in total and rural population, by counties: 1910 to 1920 3
Density of total and rural population, by counties: 1920 4

DETAILED TABLES. Page.
1. Area and population of counties: 1870 to 1920 5
2. Population of counties by minor civil divisions: 1920 7
3. Population of incorporated places: 1920, 1910, and 1900 16
4. Population of wards of cities having 5,000 inhabitants or more: 1920 16
5. Urban and rural population of counties: 1920, 1910, and 1900 17

TOTAL POPULATION, INCREASE, AND DISTRIBUTION.

Population of the state.—Montana was organized as a territory in 1864 from a part of Idaho territory, and was admitted to the Union as the forty-first state in November, 1889, with boundaries as at present. The boundaries of the territory from the date of its organization were substantially the same as those of the present state. According to the Fourteenth Census, taken as of January 1, 1920, the population of Montana is 548,889, which represents an increase of 172,836, or 46 per cent, since 1910. During the same period the population of the United States increased by 14.9 per cent. The following summary shows the population of Montana from 1870 to 1920, inclusive, together with the number and per cent of increase for each decade, in comparison with the per cent of increase for the United States as a whole:

POPULATION OF MONTANA: 1870 TO 1920.

CENSUS YEAR.	Population.	INCREASE OVER PRECEDING CENSUS.		Per cent of increase for the United States.
		Number.	Per cent.	
1920	548,889	172,836	46.0	14.9
1910	376,053	132,724	54.5	21.0
1900	243,329	100,405	70.3	20.7
1890	142,924	103,765	265.0	25.5
1880	39,159	18,564	90.1	30.1
1870	20,595	.....	.....	.....

Counties.—Montana has 51 counties, of which 23 have been organized from parts of others since 1910. (See Table 1.) Because of the changes in area resulting from the organization of these new counties, it has been necessary, in preparing the maps on page 3, showing rates of increase or decrease in total and rural population, to make numerous combinations of counties, leaving only 16 for which the rates can be presented separately.

Density of population.—The total land area of the state is 146,131 square miles. The average number of inhabitants to the square mile in 1920 is 3.8 (see Table 1), as against 2.6 in 1910 and 1.7 in 1900. (A small portion of Yellowstone National Park, 198 square miles in area, is located in Montana, but the total population of the park has been returned as residing in Wyoming.)

Minor civil divisions.—The political units into which the counties are divided are collectively termed "minor civil divisions." The counties of Montana are made up of 2,078 primary divisions, comprising 1,810 school districts (including 5 for which no population was reported), 164 election precincts, 44 organized townships, and 60 unorganized townships (including 10 for which no population was reported). School districts located in 2 or more counties are designated as "joint school districts." The secondary divisions are 107 in number, comprising 40 cities and 67 towns. Each of 4 cities and 2 towns comprises 2 or more election precincts or parts of 2 or

more precincts. In addition to these minor civil divisions, there are within the state 5 Indian reservations, an area of unsurveyed territory (in Carbon County), and an area of unorganized territory (in Park County). The Indian reservations, although independent of the county organizations, have been treated for census purposes as forming parts of the counties in which located. (See Table 2.)

Cities.—Montana has 40 cities, of which Butte, with a population of 41,611, is the largest. (See Tables 3 and 4.)

The following summary shows, for each city having 10,000 or more inhabitants in 1920, the population at each census for which figures are available, together with the number and per cent of increase during the preceding decade:

POPULATION OF PRINCIPAL CITIES FROM EARLIEST CENSUS TO 1920.

[A minus sign (—) denotes decrease.]

City and census year.	Population.	Increase over preceding census.	
		Number.	Per cent.
Anaconda:			
1920	11,668	1,534	15.1
1910	10,134	681	7.2
1900	9,453	5,478	137.8
1890	3,975	.....	.....
Billings:			
1920	15,100	5,069	50.5
1910	10,031	6,819	211.4
1900	3,221	2,385	285.3
1890	836	.....	.....
Butte:			
1920	41,611	2,446	6.2
1910	39,165	8,695	28.5
1900	30,470	19,747	184.2
1890	10,723	7,360	218.9
1880	3,363	.....	.....
Great Falls:			
1920	24,121	10,173	72.9
1910	13,948	−982	−6.6
1900	14,930	10,951	275.2
1890	3,979	.....	.....
Helena:			
1920	12,037	−478	−3.8
1910	12,515	1,745	16.2
1900	10,770	−3,064	−22.1
1890	13,834	10,210	281.7
1880	3,624	518	16.7
1870	3,106	.....	.....
Missoula:			
1920	12,668	−201	−1.6
1910	12,869	8,503	194.8
1900	4,366	940	27.4
1890	3,426	.....	.....

Urban and rural population.—The Census Bureau defines urban population as that residing in cities and other incorporated places having 2,500 inhabitants or more, and rural population as that residing outside such incorporated places.

The following summary presents, for the last three censuses, figures showing the urban and rural population of the state distributed among places grouped according to specified limits of population. The classification for each census is based upon the population of the various places as shown by the returns of that census. Consequently the territory comprised within any one class of cities or that designated as urban or as rural does not remain fixed, because any given place may, through the growth or the decline of its population, pass from one class to another at successive censuses. The proportion of the population of Montana living in places of 2,500 or more increased from 34.7 per cent in 1900 to 35.5 per cent in 1910, but decreased to 31.3 per cent in 1920.

URBAN AND RURAL POPULATION: 1920, 1910, AND 1900.

Class of places.	1920		1910		1900		Per cent of total population.		
	Number of places.	Population.	Number of places.	Population.	Number of places.	Population.	1920	1910	1900
Total population	.....	548,889	.....	376,053	.....	243,329	100.0	100.0	100.0
Urban territory	17	172,011	14	133,420	10	84,554	31.3	35.5	34.7
Cities of—									
25,000 inhabitants or more	1	41,611	1	39,165	1	30,470	7.6	10.4	12.5
10,000 to 25,000 inhabitants	5	75,594	5	59,497	2	25,700	13.8	15.8	10.6
5,000 to 10,000 inhabitants	6	37,127	3	16,015	1	9,453	6.8	4.3	3.9
2,500 to 5,000 inhabitants	5	17,679	5	18,743	6	18,931	3.2	5.0	7.8
Rural territory	.....	376,878	.....	242,633	.....	158,775	68.7	64.5	65.3
Cities and towns of less than 2,500 inhabitants	90	69,699	43	35,186	16	15,705	12.7	9.4	6.5
Other rural territory	.....	307,179	.....	207,447	.....	143,070	56.0	55.2	58.8

PER CENT OF INCREASE OR DECREASE OF POPULATION OF MONTANA, BY COUNTIES: 1910–1920.

Rural population is defined as that residing outside of incorporated places having 2,500 inhabitants or more.

TOTAL POPULATION.

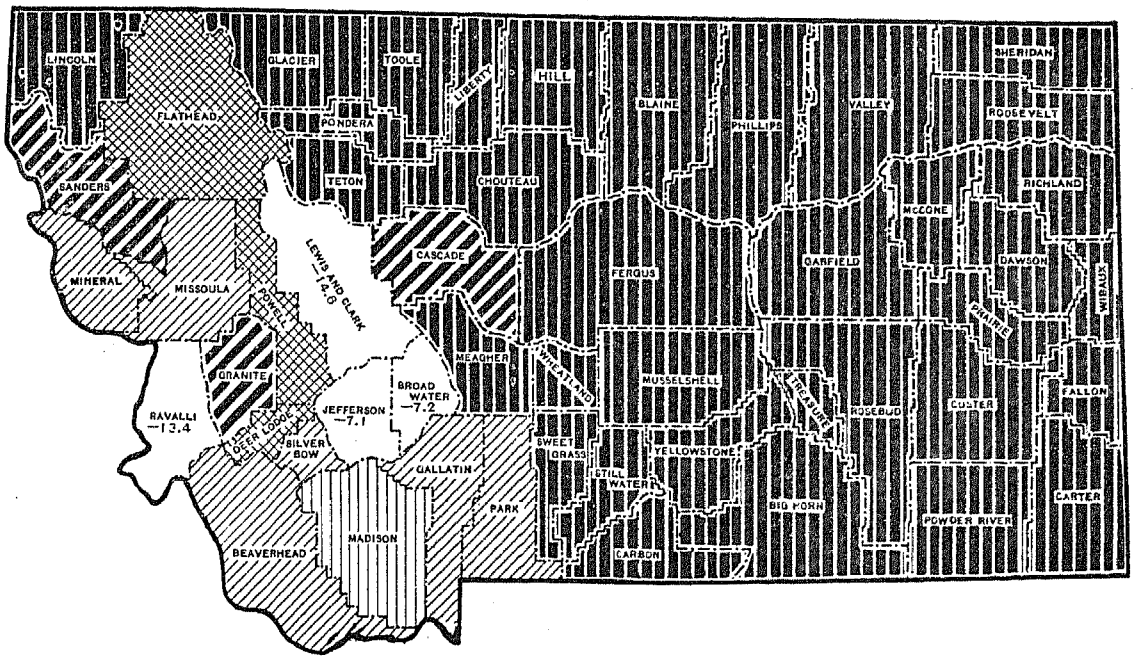

RURAL POPULATION.

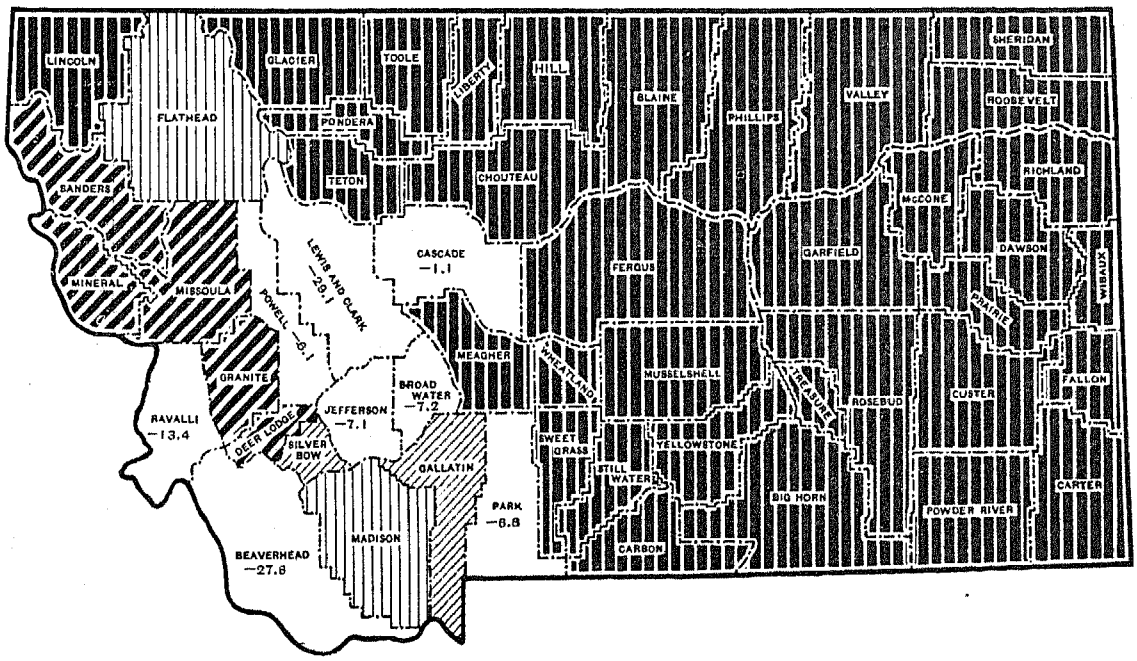

DENSITY OF POPULATION OF MONTANA, BY COUNTIES: 1920.

Rural population is defined as that residing outside of incorporated places having 2,500 inhabitants or more.

TOTAL POPULATION.

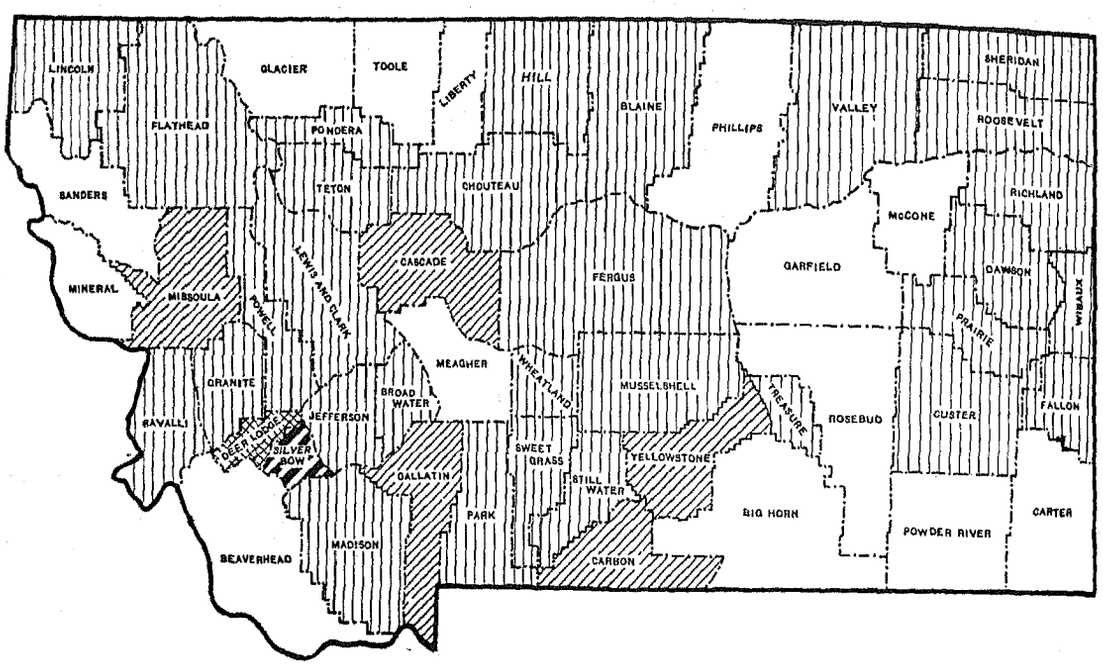

RURAL POPULATION.

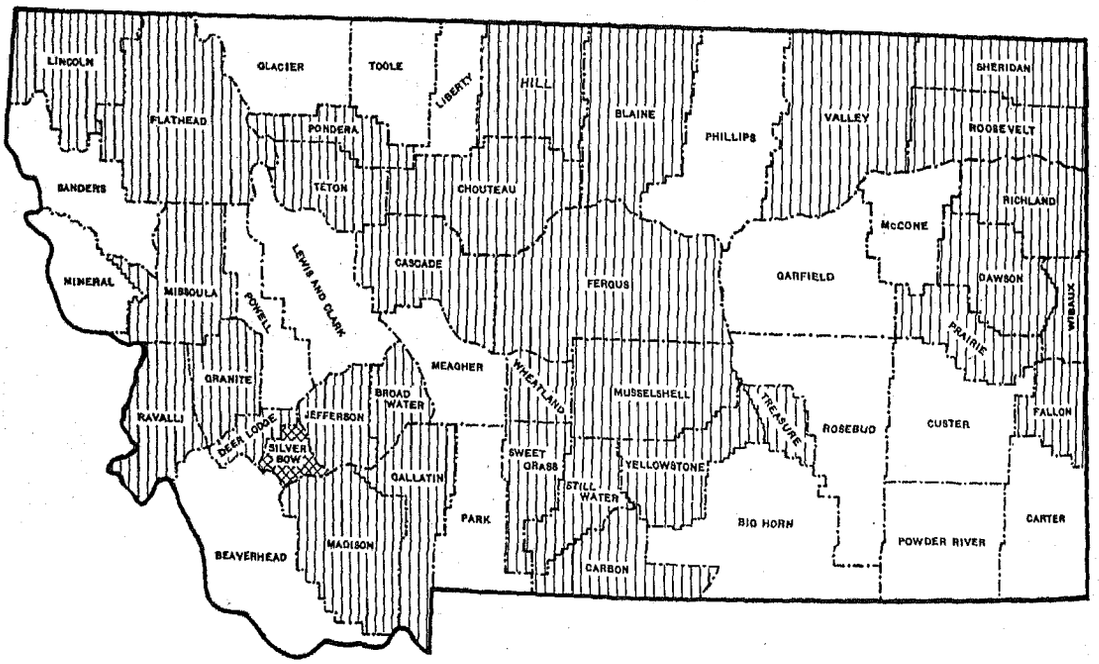

NUMBER OF INHABITANTS PER SQUARE MILE

- LESS THAN 2
- 2 TO 6
- 6 TO 18
- 18 TO 45
- 45 TO 90
- 90 AND OVER

TABLE 1.—AREA AND POPULATION OF COUNTIES: 1870 TO 1920.

[In computing the increase from 1890 to 1900 for certain counties, the population of Indian reservations in 1900 has been deducted from the total population of the county in order to make it comparable with the total for 1890, which does not include the population of Indian reservations. The deductions thus made for the several counties (see page 4) are as follows: Chouteau, 1,312; Custer, 1,454; Missoula, 2,129.]

[A minus sign (−) denotes decrease.]

COUNTY.	Land area in square miles: 1920.	POPULATION.									
		1920		1910	1900	1890	1880	1870	Per cent of increase.		
		Total.	Per square mile.						1910 to 1920.	1900 to 1910.	1890 to 1900.
Montana[1]	[1] 146,131	548,889	3.8	376,053	[1] 243,329	[1] 142,924	39,159	20,595	46.0	54.5	70.3
Beaverhead[1]	5,657	7,369	1.3	6,446	5,615	4,655	2,712	722	14.3	14.8	20.6
Big Horn[1]	4,966	7,015	1.4	...	...	...	...	...	...	...	...
Blaine[1]	4,229	9,057	2.1	...	...	...	...	...	...	...	...
Broadwater[1]	1,206	3,239	2.7	3,491	2,641	...	...	...	−7.2	32.2	...
Carbon[1]	2,060	15,279	7.4	13,962	7,533	...	...	...	9.4	85.3	...
Carter[1]	3,375	3,972	1.2	...	...	...	...	...	...	...	...
Cascade[1]	3,411	38,836	11.4	28,833	25,777	8,755	...	...	34.7	11.9	194.4
Chouteau[1]	4,213	11,051	2.6	17,191	10,966	4,741	3,058	517	−35.7	56.8	103.6
Custer[1]	3,741	12,194	3.3	14,123	7,891	5,308	2,510	38	−13.7	79.0	21.3
Dawson[1]	2,359	9,239	3.9	12,725	2,443	2,056	180	177	−27.4	420.9	18.8
Deer Lodge[1]	745	15,323	20.6	12,988	17,393	15,155	8,876	4,367	18.0	−25.3	14.8
Fallon[1]	1,608	4,548	2.8	...	...	...	...	...	...	...	...
Fergus[1]	7,146	28,344	4.0	17,385	6,937	3,514	...	...	63.0	150.6	97.4
Flathead[1]	6,109	21,705	3.6	18,785	9,375	...	...	...	15.5	100.4	...
Gallatin[1]	2,507	15,864	6.3	14,079	9,553	6,246	3,643	1,578	12.7	47.4	52.9
Garfield[1]	4,837	5,368	1.1	...	...	...	...	...	...	...	...
Glacier[1]	2,981	4,178	1.4	...	...	...	...	...	...	...	...
Granite[1]	1,717	4,167	2.4	2,942	4,328	...	...	...	41.6	−32.0	...
Hill[1]	2,892	13,958	4.8	...	...	...	...	...	...	...	...
Jefferson[1]	1,632	5,203	3.2	5,601	5,330	6,026	2,464	1,531	−7.1	5.1	−11.5
Lewis and Clark[1]	3,447	18,660	5.4	21,853	19,171	19,145	6,521	5,040	−14.6	14.0	0.1
Liberty[1]	1,451	2,416	1.7	...	...	...	...	...	...	...	...
Lincoln[1]	3,624	7,797	2.2	3,638	...	...	...	...	114.3	...	...
McCone[1]	2,645	4,747	1.8	...	...	...	...	...	...	...	...
Madison[1]	3,622	7,495	2.1	7,229	7,695	4,692	3,915	2,684	3.7	−6.1	64.0
Meagher[1]	2,369	2,622	1.1	4,190	2,526	4,749	2,743	1,387	−37.4	65.9	−46.8
Mineral[1]	1,230	2,327	1.9	...	...	...	...	...	...	...	...
Missoula[1]	3,173	24,041	7.6	23,596	13,964	14,427	2,537	2,554	1.9	69.0	−18.0
Musselshell[1]	2,903	12,030	4.1	...	...	...	...	...	...	...	...
Park[1]	2,661	11,330	4.3	10,731	7,341	6,881	...	...	5.6	46.2	6.7
Phillips[1]	5,178	9,311	1.8	...	...	...	...	...	...	...	...
Pondera[1]	1,658	5,741	3.5	...	...	...	...	...	...	...	...
Powder River[1]	3,337	3,357	1.0	...	...	...	...	...	...	...	...
Powell[1]	2,329	6,909	3.0	5,904	...	...	...	...	17.0	...	...
Prairie[1]	1,742	3,684	2.1	...	...	...	...	...	...	...	...
Ravalli[1]	2,391	10,098	4.2	11,666	7,822	...	...	...	−13.4	49.1	...
Richland[1]	2,103	8,989	4.3	...	...	...	...	...	...	...	...
Roosevelt[1]	2,353	10,347	4.4	...	...	...	...	...	...	...	...
Rosebud[1]	4,993	8,002	1.6	7,985	...	...	...	...	0.2	...	...

[1] CHANGES IN BOUNDARIES, ETC.

THE STATE.—Total land area includes 198 square miles in Yellowstone National Park. (Total population of park returned as in Wyoming.) Total population for 1900 includes population (2,660) of Crow Indian Reservation, now located in Big Horn and Yellowstone Counties, returned independently in 1900. Total for 1890 includes population (10,765) of Indian reservations specially enumerated, not distributed by counties.

BEAVERHEAD.—Part of Madison annexed in 1911.

BIG HORN.—Organized from parts of Rosebud and Yellowstone in 1913.

BLAINE.—Organized from part of Chouteau in 1912; part taken to form part of Phillips in 1915.

BROADWATER.—Organized from parts of Jefferson and Meagher in 1897.

CARBON.—Organized from parts of Park and Yellowstone in 1895; part taken to form part of Stillwater in 1913; part annexed to Yellowstone and part of Yellowstone annexed in 1919.

CARTER.—Organized from part of Fallon in 1917.

CASCADE.—Organized from parts of Chouteau, Lewis and Clark, and Meagher in 1887; part of Meagher annexed between 1890 and 1900.

CHOUTEAU.—Parts taken to form part of Cascade in 1887, Teton in 1893, Blaine and Hill in 1912, and parts of Liberty and Pondera in 1919.

CUSTER.—Name changed from Bighorn in 1877; part taken to form part of Yellowstone in 1881; part, including Northern Cheyenne Indian Reservation and part of Crow Indian Reservation, taken to form Rosebud in 1901; parts taken to form Fallon in 1913, part of Prairie in 1915, and Powder River in 1919.

DAWSON.—Parts taken to form Valley in 1893, Richland and part of Wibaux in 1914, part of Prairie in 1915, and Garfield and part of McCone in 1919.

DEER LODGE.—Parts taken to form Silver Bow in 1881, Granite in 1893, and Powell in 1901; parts annexed to Flathead and Lewis and Clark between 1890 and 1900; part of Silver Bow annexed in 1903; part annexed to Silver Bow in 1917.

FALLON.—Organized from part of Custer in 1913; parts taken to form part of Wibaux in 1914, part of Prairie in 1915, and Carter in 1917; part annexed to Wibaux and part of Wibaux annexed in 1919.

FERGUS.—Organized from part of Meagher in 1885; part annexed to Meagher and part taken to form part of Musselshell in 1911.

FLATHEAD.—Organized from part of Missoula in 1893; part of Deer Lodge annexed between 1890 and 1900; part taken to form Lincoln in 1909.

GALLATIN.—Parts taken to form part of Yellowstone in 1881 and Park in 1887.

GARFIELD.—Organized from part of Dawson in 1919.

GLACIER.—Organized from part of Teton in 1919.

GRANITE.—Organized from part of Deer Lodge in 1893.

HILL.—Organized from part of Chouteau in 1912; parts taken to form part of Toole in 1914 and part of Liberty in 1919.

JEFFERSON.—Part taken to form part of Broadwater in 1897.

LEWIS AND CLARK.—Part taken to form part of Cascade in 1887; parts of Deer Lodge and Meagher annexed between 1890 and 1900.

LIBERTY.—Organized from parts of Chouteau and Hill in 1919.

LINCOLN.—Organized from part of Flathead in 1909.

MCCONE.—Organized from parts of Dawson and Richland in 1919.

MADISON.—Part annexed to Beaverhead in 1911.

MEAGHER.—Parts taken to form Fergus in 1885, part of Cascade in 1887, part of Sweet Grass in 1895, and part of Broadwater in 1897; parts annexed to Cascade and Lewis and Clark between 1890 and 1900; part of Fergus annexed in 1911; parts taken to form part of Musselshell in 1911 and part of Wheatland in 1917.

MINERAL.—Organized from part of Missoula in 1914.

MISSOULA.—Parts taken to form Flathead and Ravalli in 1893, Sanders in 1906, and Mineral in 1914; part of Powell annexed in 1915.

MUSSELSHELL.—Organized from parts of Fergus, Meagher, and Yellowstone in 1911.

PARK.—Organized from part of Gallatin in 1887; parts taken to form parts of Carbon and Sweet Grass in 1895.

PHILLIPS.—Organized from parts of Blaine and Valley in 1915.

PONDERA.—Organized from parts of Chouteau and Teton in 1919.

POWDER RIVER.—Organized from part of Custer in 1919.

POWELL.—Organized from part of Deer Lodge in 1901; part annexed to Missoula in 1915.

PRAIRIE.—Organized from parts of Custer, Dawson, and Fallon in 1915.

RAVALLI.—Organized from part of Missoula in 1893.

RICHLAND.—Organized from part of Dawson in 1914; parts taken to form part of Wibaux in 1914 and part of McCone in 1919.

ROOSEVELT.—Organized from part of Sheridan in 1919.

ROSEBUD.—Organized from part of Custer County, including Northern Cheyenne Indian Reservation and part of Crow Indian Reservation, in 1901; parts taken to form part of Big Horn in 1913, and Treasure in 1919.

TABLE 1.—AREA AND POPULATION OF COUNTIES: 1870 TO 1920—Continued.

[In computing the increase from 1890 to 1900 for certain counties, the population of Indian reservations in 1900 has been deducted from the total population of the county in order to make it comparable with the total for 1890, which does not include the population of Indian reservations. The deductions thus made for the several counties are as follows: Chouteau, 1,312; Custer, 1,454; Missoula, 2,129.]

[A minus sign (–) denotes decrease.]

COUNTY.	Land area in square miles: 1920.	POPULATION.									
		1920		1910	1900	1890	1880	1870	Per cent of increase.		
		Total.	Per square mile.						1910 to 1920.	1900 to 1910.	1890 to 1900.
Sanders [1]	2,861	4,903	1.7	3,713	.....	.....	.....	.....	32.0	.....	.....
Sheridan [1]	2,686	13,847	5.2	.....	.....	.....	.....	.....	.....	.....	.....
Silver Bow [1]	726	60,313	83.1	56,848	47,635	23,744	.....	.....	6.1	19.3	100.6
Stillwater [1]	1,777	7,630	4.3	.....	.....	.....	.....	.....	.....	.....	.....
Sweet Grass [1]	1,969	4,926	2.5	4,029	3,086	.....	.....	.....	22.3	30.6	.....
Teton [1]	2,044	5,870	2.9	9,546	5,080	.....	.....	.....	–38.5	87.9	.....
Toole [1]	1,958	3,724	1.9	.....	.....	.....	.....	.....	.....	.....	.....
Treasure [1]	960	1,990	2.1	.....	.....	.....	.....	.....	.....	.....	.....
Valley [1]	5,447	11,542	2.1	13,630	4,355	.....	.....	.....	–15.3	213.0	.....
Wheatland [1]	1,411	5,619	4.0	.....	.....	.....	.....	.....	.....	.....	.....
Wibaux [1]	883	3,113	3.5	.....	.....	.....	.....	.....	.....	.....	.....
Yellowstone [1]	2,611	29,600	11.3	22,944	6,212	2,065	.....	.....	29.0	269.3	200.8

[1] CHANGES IN BOUNDARIES, ETC.

SANDERS.—Organized from part of Missoula in 1906.

SHERIDAN.—Organized from part of Valley in 1913; part taken to form Roosevelt in 1919.

SILVER BOW.—Organized from part of Deer Lodge in 1881; part annexed to Deer Lodge in 1903; part of Deer Lodge annexed in 1917.

STILLWATER.—Organized from parts of Carbon, Sweet Grass, and Yellowstone in 1913.

SWEET GRASS.—Organized from parts of Meagher, Park, and Yellowstone in 1895; parts taken to form part of Stillwater in 1913 and part of Wheatland in 1917.

TETON.—Organized from part of Chouteau in 1893; part taken to form part of Toole in 1914; parts taken to form Glacier and part of Pondera in 1919.

TOOLE.—Organized from parts of Hill and Teton in 1914.

TREASURE.—Organized from part of Rosebud in 1919.

VALLEY.—Organized from part of Dawson in 1893; parts taken to form Sheridan in 1913 and part of Phillips in 1915.

WHEATLAND.—Organized from parts of Meagher and Sweet Grass in 1917.

WIBAUX.—Organized from parts of Dawson, Fallon, and Richland in 1914; part annexed to Fallon and part of Fallon annexed in 1919.

YELLOWSTONE.—Organized from parts of Custer and Gallatin in 1881; parts taken to form parts of Carbon and Sweet Grass in 1895; parts taken to form part of Musselshell in 1911 and parts of Big Horn and Stillwater in 1913; part annexed to Carbon and part of Carbon annexed in 1919.

TABLE 2.—POPULATION OF COUNTIES BY MINOR CIVIL DIVISIONS: 1920.

[District means school district. Joint school districts are those located in two or more counties. Precinct means election precinct. Because of numerous changes in the boundaries of the counties and minor civil divisions since 1910, no comparative figures for earlier census years are given. For population of incorporated places, see Table 3.]

MINOR CIVIL DIVISION.	1920
Beaverhead County [1]	**7,369**
Argenta township	74
Bannack township	100
Barretts township	70
Birch Creek township	211
Bishop township	167
Brenner township	110
Dell township	417
Dewey township	388
Dillon township, including Dillon city	3,099
Glendale township	152
Grant township	216
Jackson township	459
Lakeview township	227
Lima township, including Lima town	614
Monida township	151
Polaris township	100
Red Rock township	248
Wisdom township	566
Big Horn County [2]	**7,015**
District 1, Decker	346
District 14, Four Mile, exclusive of part of Tongue River Northern Cheyenne Indian Reservation	111
District 16, Big Horn Valley	392
District 17, Hardin, including Hardin city, and part of Crow Indian Reservation [2]	4,402
District 27, Lodge Grass, comprising part of Crow Indian Reservation [2]	643
District 29, Wyola, comprising part of Crow Indian Reservation [2]	415
Joint district 8, Lame Deer [2] (part of), exclusive of part of Tongue River Northern Cheyenne Indian Reservation	5
Joint district 15, Custer [2] (part of)	8
Joint district 17, Kirby [2] (part of), exclusive of part of Tongue River Northern Cheyenne Indian Reservation	114
Joint district 50, McRea [2] (part of)	21
Tongue River Northern Cheyenne Indian Reservation [2] (part of)	558
Blaine County [3]	**9,057**
District 1, Minnesota	179
District 2, Glenview	78
District 3, Middle Butte	90
District 4	34
District 5, Sprague	27
District 6, Fairview	96
District 7, Petrie	65
District 8, Wing	139
District 9, Cole	97
District 10, Chinook, including Chinook town	1,735
District 11, Polley	107
District 12, Harlem, including Harlem town, but exclusive of part of Fort Belknap Indian Reservation	1,002
District 13, Norbeim	120
District 14, Cleveland, exclusive of part of Fort Belknap Indian Reservation	480
District 15, T. U	49
District 16, North Madras	34
District 17, Zurich	330
District 18, Ada	48
District 19, Silver Bow	145
District 20, Hydro	87
District 21, Missouri Ridge	45
District 22, Coburg	132
District 23, Nork Star	60
District 24, Lloyd	70
District 25, Little Jewel	88
District 26, Entz	136
District 27, Reed	83
District 28, Hollandville	87
District 29, North Fork	289
District 30, Ridge	55
District 31, Fox	62
District 33, Laporte	4
District 34, Bearpaw	50
Blaine County—Continued.	
District 35, Savoy	286
District 36, North Yantic	487
District 37, Madras	64
District 38, Riedel	42
District 39, Golden Valley	200
District 40, Progressive	66
District 41, South Yantic	151
District 42	66
District 43, Turner	86
District 44, Clearcreek	46
District 46, Maddux	43
District 61, Valley	164
District 62, Vamer	33
District 67, Peoples Creek	78
District 77, Betz	18
Fort Belknap Indian Reservation [2] (part of)	1,106
Broadwater County	**3,239**
District 1, Radersburg	234
District 2, Hassel	48
District 3, Confederate	93
District 4, Duck Creek	47
District 5, Canton	89
District 6, Deep Creek	94
District 7, Townsend, including Townsend town	1,027
District 8, Diamond	39
District 9, Missouri Valley	55
District 10, Winston	156
District 11, South Round Grove	118
District 12, Walled Mountain	42
District 13, Crow Creek	98
District 14, Beaver Creek	66
District 15, Toston	239
District 16, Mountain Glen	81
District 17, Placer	46
District 19, Iron Age	12
District 20, Glenwood	85
District 21, Lombard	23
District 22, Nave	50
District 23, Lower Spring Creek	48
District 24, Divide	6
District 26, Cottonwood	51
District 27, Cooper	101
District 28, Ray Creek	52
District 29, Barron	3
District 30, Happy Valley	40
District 31, Riverside	34
District 32, Dry Creek	59
Joint district 24 [4] (part of)	78
Joint district 43 [4] (part of)	25
Carbon County [5]	**15,279**
Township 2 S., range 21 E. (part of)	18
Township 3 S., range 21 E. (part of)	58
Township 3 S., range 22 E. (part of)	89
Township 3 S., range 23 E	229
Township 3 S., range 24 E. (part of)	48
Township 4 S., range 19 E. (part of)	10
Township 4 S., range 20 E. (part of)	65
Township 4 S., range 21 E	245
Township 4 S., range 22 E., including Joliet town	657
Township 4 S., range 23 E	731
Township 4 S., range 24 E	68
Township 4 S., range 25 E. (part of)	5
Township 5 S., range 18 E. (part of)	142
Township 5 S., range 19 E	118
Township 5 S., range 20 E	297
Township 5 S., range 21 E	437
Township 5 S., range 22 E	60
Township 5 S., range 23 E., including Fromberg town	982
Township 5 S., range 24 E	76
Township 5 S., range 25 E. (part of)	6
Township 6 S., range 18 E	146
Township 6 S., range 19 E	396
Township 6 S., range 20 E	444
Township 6 S., range 21 E	229
Township 6 S., range 22 E	57
Township 6 S., range 23 E., including Bridger town	1,054
Township 6 S., range 24 E	21
Carbon County—Continued.	
Township 7 S., range 19 E	64
Township 7 S., range 20 E., including Red Lodge city	4,659
Township 7 S., range 21 E	60
Township 7 S., range 22 E	123
Township 7 S., range 23 E	258
Township 7 S., range 24 E	42
Township 7 S., range 25 E. (part of)	24
Township 7 S., range 26 E. (part of)	35
Township 7 S., range 28 E. (part of)	37
Township 7 S., range 29 E. (part of)	10
Township 8 S., range 20 E	852
Township 8 S., range 21 E., including Bear Creek town	1,511
Township 8 S., range 22 E	537
Township 8 S., range 24 E	29
Township 8 S., range 25 E	60
Township 8 S., range 28 E	15
Township 8 S., range 29 E. (part of)	1
Township 9 S., range 21 E	23
Township 9 S., range 22 E	140
Township 9 S., range 25 E	56
Township 9 S., range 26 E	1
Township 9 S., range 27 E	10
Township 9 S., range 28 E. (part of)	1
Unsurveyed territory	43
Carter County [6]	**3,972**
District 1	75
District 2	66
District 3	91
District 4	67
District 5	119
District 6	45
District 7	74
District 8	57
District 9	87
District 10	67
District 11	108
District 12	80
District 14	399
District 15, including Ekalaka town	805
District 18	73
District 21	255
District 22	208
District 23	87
District 25	132
District 27	220
District 34	168
District 46	226
District 53	152
District 56	152
District 70	78
Joint district 24 [6] (part of)	56
Joint district 51 [6] (part of)	25
Cascade County	**38,836**
District 1, Great Falls, including Great Falls city	26,040
District 2, Sun River	180
District 3, Cascade, including Cascade town	788
District 4, McCumber	51
District 5, Stockett-Sand Coulee	2,877
District 6, Truly	38
District 7, Gibbons	49
District 8, Fife	197
District 9, Little Belt	62
District 10, Armington	213
District 11, Raynsford	263
District 12, Kibbey	72
District 13, Schrammeck Lake	42
District 14, Evans	54
District 15, Millegan	37
District 16, Hay	51
District 17, Comer	82
District 18, Nason	33
District 19, Red Butte	22
District 20, Upper Otter	53
District 21, Houskin	23
District 22, Betts	68
District 23, Monarch	122
District 24, Swift	175
District 25, Ross	91
District 26, Meisenbach	28
District 27, Neil Creek	53
District 28, Bird Creek	25
District 29, Belt, including Belt city	1,380
District 30, Spionkop	290
District 31, Fleming	47
District 32, Hardy	47
District 33, Spanish Coulee	68
District 34, Black Butte	38
District 35, Neihart, including Neihart town	762
District 36, Belt Park	37

[1] BEAVERHEAD.—Part of Madison County annexed in 1911.

[2] BIG HORN.—Organized from parts of Rosebud and Yellowstone Counties in 1913. Population of part of Crow Indian Reservation in Big Horn County, 3,080; total population, in Big Horn and Yellowstone Counties, 3,199. Total population of joint school districts in Big Horn and Rosebud Counties: No. 8, 53; No. 17, 136; of joint school district 15, in Big Horn and Yellowstone Counties, 510; and of No. 50, in Big Horn and Treasure Counties, 91. Total population of Tongue River Northern Cheyenne Indian Reservation, in Big Horn and Rosebud Counties, 1,411.

[3] BLAINE.—Organized from part of Chouteau County in 1912; part taken to form part of Phillips County in 1915. Total population of Fort Belknap Indian Reservation, in Blaine and Phillips Counties, 1,262.

[4] BROADWATER.—Total population of joint school district 24, in Broadwater and Gallatin Counties, 1,254; of joint school district 43, in Broadwater, Jefferson, and Lewis and Clark Counties, 84. No population reported for school district 33, Mountain View.

[5] CARBON.—Part taken to form part of Stillwater County in 1913; part annexed to Yellowstone County and part of Yellowstone County annexed in 1919. No population reported for parts of townships 6 S., ranges 17 E. and 25 E., and 7 S., range 27 E., in Carbon County. No population reported for townships 8 S., ranges 23 E., 26 E., and 27 E.; and 9 S., ranges 23 E. and 24 E. Population not returned separately in Carbon County for joint school districts 36, 42, and 49, in Carbon and Stillwater Counties.

[6] CARTER.—Organized from part of Fallon County in 1917. Total population of joint school district 24, in Carter and Custer Counties, 62; of joint school district 51, in Carter and Fallon Counties, 112.

TABLE 2.—POPULATION OF COUNTIES BY MINOR CIVIL DIVISIONS: 1920—Continued.

[District means school district. Joint school districts are those located in two or more counties. Precinct means election precinct. Because of numerous changes in the boundaries of the counties and minor civil divisions since 1910, no comparative figures for earlier census years are given. For population of incorporated places, see Table 3.]

MINOR CIVIL DIVISION.	1920
Cascade County—Continued.	
District 38, Barker	27
District 39, Simms	408
District 40, Gibson	33
District 41, Swan	42
District 42, Boston Coulee	72
District 43, Big Willow	29
District 44, Soldier Creek	79
District 45, Cooney	101
District 46, Burlingame	74
District 47, New Century	57
District 48, Prescott	45
District 49, Ferguson	86
District 51, Castner Falls	104
District 52, Kearns	84
District 53, Calvert	31
District 54, Goodman	29
District 55, Nelson	49
District 56, Cora Creek	66
District 57, St. Peter	232
District 58, Tiger Butte	26
District 59, Square Butte	86
District 60, Lochray	77
District 61, Manchester	53
District 62, Riverdale	34
District 63, Madden	106
District 64, Greenfield Bench	100
District 65, Davis Creek	41
District 66, Taft	40
District 67, McAllister	66
District 68, Geyser, including Geyser town	366
District 69, Rieeville	43
District 70, Dry Wolf	41
District 71, New Manchester	18
District 72, Portage	134
District 73, Benton Lake	163
District 74, Vaughn	218
District 75, Selstrom	67
District 76, Willow Creek	37
District 77, Woods	29
District 78, Kinkaid	44
District 79, Wolf Butte	60
District 80, Peterson	25
District 81, King	40
District 82, Fort Shaw	319
District 83, Timber Butte	21
District 84, Orr	77
District 85, Ulm	76
District 86, Collins	20
District 87, Prairie Dell	33
District 88, Eden	36
District 89, Bird Tail	39
District 90, Amundson	59
District 91, Charles M. Russell	31
District 92, Pine Grove	12
Joint district 37, Roosevelt [7] (part of)	70
Joint district 145 [7] (part of)	23
Chouteau County [8]	**11,051**
District 1, Fort Benton, including Fort Benton city	1,142
District 2, Upper Highwood	98
District 3, Clear Lake	155
District 4, Big Sag	71
District 5, Teton	76
District 6, Maurer	28
District 7, Loma	226
District 8, Upper Shonkin	99
District 9, Norbert	118
District 10, North Loma	156
District 11, Big Sandy, including Big Sandy town, but exclusive of part of Rocky Boy Indian Reservation [8]	998
District 12, Graceville	155
District 13, Box Elder	104
District 14, Eagle Butte	158
District 15, Hopp	92
District 16, Kenilworth	172
District 17, Samples Flat	56
District 18, Nelson	152
District 20, Upper Teton	242
District 21, Clearwater	69
District 22, Prairie View	52
District 23, Virgelle	113
District 25, Grand View	61
District 26, Warrick	128
District 27, Tunis	50
Chouteau County—Continued.	
District 28, Highwood	338
District 29, Mountain View	78
District 30, Goosebill	87
District 31, La Barre	27
District 32, Colony Bay	118
District 33, Nulf	64
District 36, Power	133
District 38, Mountain View	47
District 39, Judith	279
District 40, Flat Creek	93
District 41, Benton Lake	78
District 42, Fairfield	55
District 43, Shonkin	61
District 44, Geraldine, including Geraldine town	603
District 45, Newhall	34
District 46, Matheson	119
District 47, Middleton	89
District 48, Russell	54
District 49, Elim	69
District 50, Harwood Lake	46
District 51, Dog Creek	79
District 52, Floweree	160
District 53, Lonesome Prairie	239
District 54, Aznoe	72
District 55, Chip Creek	42
District 56, Carter	371
District 57, Prairie City	135
District 58, Nine Mile	76
District 59, The Knees	59
District 60, Langley	26
District 61, Square Butte	178
District 62, North Enterprise	66
District 63, Pleasant Valley	87
District 64, Gilstrap	50
District 65, Argonne	58
District 66, Dutton	62
District 67, Montague	178
District 68, Hawarden	139
District 69, The Ridge	98
District 70, Dog Creek	79
District 71, Black Coulee	54
District 73, Olson	60
District 74, Cameron	45
District 75, Lower Highwood	93
District 76, Sheep Coulee	49
District 77, Fair View	51
District 78, Enterprise	86
District 79, Cherry Coulee	74
District 80, Chip Coulee	59
District 81, Black Butte	43
District 82, Crow Coulee	57
District 83, Shine Lake	88
District 84, Lone Tree	96
District 85, Morefield	78
District 86, Pershing	40
District 87, Verdun	49
District 88, Vimy Ridge	30
District 89, Cantigny	89
District 91, Marias	68
District 92, Promised Land	38
District 93, Mittal	32
District 94, Highland	26
District 96, Tuscania	26
District 97, Noble	25
Joint district 19, Lytle [8] (part of)	16
Joint district 21, Ashmoor [8] (part of)	76
Joint district 28 [8] (part of)	43
Joint district 34, Twin Ridges [8] (part of)	20
Joint district 37 [8] (part of)	14
Joint district 72, Stout [8] (part of)	14
Joint district 90, Wagner [8] (part of)	15
Custer County [9]	**12,194**
District 1, Miles City, including Miles City	8,869
District 3, Kircher	272
District 8, Ismay, including Ismay town	429
District 9, Mizpah	169
District 10, Pine Hill	42
District 11, Garland	112
District 12, Dragseth	100
District 13, Trail Creek	40
District 14, Tongue River	148
District 16, Kimball	256
District 17, Paragon	56
District 31, Knowlton	131
District 38, North Cottonwood	80
District 43, Moon Creek	87
District 52, Meadowbrook	91
Custer County—Continued.	
District 61, Horton	85
District 62, Weaver	87
District 63, Kinsey	199
District 71, Sunday Creek	73
District 72, Five Mile	29
District 75, Hillcrest	41
District 82, Meredith	200
District 83, Beebe Volborg	85
District 86, Lay Creek	73
Joint district 2, Powderville [9] (part of)	28
Joint district 5, Terry, [9] (part of)	25
Joint district 24, Tee Dee [9] (part of)	6
Joint district 25, Calabar [9] (part of)	153
Joint district 29, Stacey [9] (part of)	48
Joint district 42, Whitney Creek [9] (part of)	98
Joint district 74, Willison [9] (part of)	53
Joint district 76, Coalwood [9] (part of)	9
Joint district 77, Bob Cat [9] (part of)	20
Dawson County [10]	**9,239**
District 1, including Glendive city	4,017
District 2	80
District 3	44
District 4	67
District 5	67
District 7	70
District 10	126
District 11	41
District 12	37
District 13	46
District 17	28
District 18	173
District 24	68
District 25	120
District 30	140
District 36	100
District 37	202
District 39	54
District 41	211
District 43	45
District 44	143
District 45	19
District 48	136
District 50	81
District 52	47
District 53	100
District 55	93
District 57	30
District 59	40
District 60	43
District 65	45
District 67	87
District 68	119
District 70	67
District 73	32
District 77	77
District 78	418
District 80	40
District 82	71
District 87	45
District 91	93
District 96	111
District 97	21
District 101	157
District 106	100
District 107	37
District 108	76
District 112	77
District 113	105
District 118	35
District 122	62
District 125	60
District 127	40
District 130	62
District 131	47
District 132	26
Joint district 8 [10] (part of)	161
Joint district 9 [10] (part of)	92
Joint district 29 [10] (part of)	13
Joint district 33 [10] (part of)	52
Joint district 42 [10] (part of)	23
Joint district 54 [10] (part of)	22
Joint district 62 [10] (part of)	53
Joint district 63 [10] (part of)	42
Joint district 72 [10] (part of)	63
Joint district 90 [10] (part of)	69
Joint district 95 [10] (part of)	34
Joint district 100 [10] (part of)	37

[7] CASCADE.—Total population of joint school district 37, in Cascade and Chouteau Counties, 84; of joint school district 145, in Cascade and Fergus Counties, 56.

[8] CHOUTEAU.—Parts taken to form Blaine and Hill Counties and parts of Liberty and Pondera Counties since 1910. Rocky Boy Indian Reservation located in Chouteau and Hill Counties; population (367) all reported in Hill County. Total population of joint school districts in Chouteau and Pondera Counties: No. 19, 41; No. 72, 63. Total population of joint school districts in Chouteau and Liberty Counties: No. 24, 110; No. 34, 194; of No. 28, in Chouteau and Teton Counties, 371; of No. 37, in Chouteau and Cascade Counties, 84; of No. 90, in Chouteau, Liberty, and Pondera Counties, 40.

[9] CUSTER.—Parts taken to form Fallon and Powder River Counties and part of Prairie County since 1910. Total population of joint school districts in Custer and Powder River Counties: No. 2, 159; No. 29, 344; No. 76, 63; No. 77, 80. Total population of joint school districts in Custer and Prairie Counties: No. 5, 1,164; No. 42, 136; No. 74, 100. Total population of joint school district 24, in Carter and Custer Counties, 62. Total population of joint school district 25, in Custer and Rosebud Counties, 199. No population reported in Custer County for joint school district 59, in Custer and Prairie Counties.

[10] DAWSON.—Parts taken to form Garfield and Richland Counties and parts of McCone, Prairie, and Wibaux Counties since 1910. Total population of joint school districts in Dawson and Wibaux Counties: No. 8, 198; No. 9, 94; No. 42, 47. Total population of joint school districts in Dawson and Richland Counties: No. 29, 31; No. 54, 79; No. 90, 84. Total population of joint school districts in Dawson and McCone Counties: No. 33, 76; No. 63, 45; No. 72, 71; No. 95, 90; No. 100, 109. Total population of joint school district 62, in Dawson, Richland, and Wibaux Counties, 64. No population reported in Dawson County for joint school district 32, in Dawson and Richland Counties.

TABLE 2.—POPULATION OF COUNTIES BY MINOR CIVIL DIVISIONS: 1920—Continued.

[District means school district. Joint school districts are those located in two or more counties. Precinct means election precinct. Because of numerous changes in the boundaries of the counties and minor civil divisions since 1910, no comparative figures for earlier census years are given. For population of incorporated places, see Table 3.]

MINOR CIVIL DIVISION.	1920
Deer Lodge County [11]	**15,323**
District 1, Dry Cottonwood	48
District 2, Silver Deer	38
District 3, Cable	368
District 4, Warm Springs	1,587
District 5, Lost Creek	84
District 7, Modesty	106
District 8, Blue Eyed Nellie	206
District 9, Stuart	24
District 10, Anaconda, including Anaconda city	12,077
District 12, Fish Trap	56
District 13, Ralston	40
District 15, Spring Gulch	24
Joint district 16, Strickland [11] (part of)	37
Joint district 21, Quinlan [11] (part of)	28
Fallon County [12]	**4,548**
District 1, Wills Creek	77
District 2, Old Teedee	32
District 3, Twin Buttes	53
District 4, Keller	54
District 5, Fletchers Creek	75
District 8, Knobs	113
District 10, Lincoln	80
District 12, Baker, including Baker city	1,126
District 17, McDonald	120
District 20, Ollie	256
District 26, Ward Wills	51
District 28, Tonquin	23
District 29, Pat Crow	93
District 30, Christiansen	37
District 31, Cabin Creek	23
District 33, T. J. Riley	123
District 35, Calumet	68
District 36, Hidden Water	110
District 37, Willard	220
District 39, Hay Creek	58
District 41, Webster Country	176
District 44, Vincelette	79
District 45, MacKenzie	61
District 48, Coal Springs	100
District 50, Fertile Prairie	124
District 55, Plevna, including Plevna town	353
District 57, Westmore	229
District 64, Ettles	167
District 66, Wentz	129
District 67, Clark	53
Joint district 6, Dennis [12] (part of)	126
Joint district 19, Carlyle [12] (part of)	16
Joint district 51, Morton [12] (part of)	87
Joint district 72, Ash Cooley [12] (part of)	56
Fergus County [13]	**28,344**
District 1, including Lewistown city	7,496
District 2	68
District 3	41
District 4	103
District 5	162
District 6	368
District 7	13
District 8	51
District 9	220
District 10	73
District 11	175
District 12, including Stanford town	821
District 13	102
District 14	275
District 15	65
District 16	46
District 17	46
District 18	36
District 19	78
District 20	429
District 21	247
District 22	44
District 23	82
District 24	100
District 25	94
District 26	218
Fergus County—Continued.	
District 27, including Grass Range town	466
District 28	54
District 29	144
District 30	41
District 31	134
District 32	69
District 33	137
District 34	40
District 35	36
District 36	3
District 37	350
District 38	1,235
District 39	114
District 40	83
District 41	88
District 42	31
District 43	45
District 44, including Moore town	451
District 45	69
District 46	97
District 47	12
District 48	58
District 49	74
District 50	27
District 51	72
District 52	42
District 53	35
District 54	169
District 55	52
District 56	233
District 57	295
District 58	81
District 59	56
District 60	60
District 61	78
District 62	250
District 63	154
District 64	33
District 65	99
District 66	35
District 67	87
District 68	62
District 69	35
District 70	198
District 71	40
District 72	43
District 73	56
District 74	520
District 75	33
District 76	240
District 77	69
District 79	51
District 80	46
District 84, including Denton town	871
District 85	178
District 87	44
District 88	106
District 89	67
District 91	60
District 92	195
District 93	29
District 94	177
District 95	69
District 96	15
District 97	343
District 98	75
District 99	57
District 100	97
District 101	245
District 102	40
District 103	30
District 104	69
District 105	229
District 106	70
District 107	89
District 108	217
District 109	53
District 110	102
District 111	61
District 112	50
District 113	72
District 114	49
District 115, including Winifred town	380
District 116	87
District 117	77
District 118	51
District 119	183
District 120	119
District 121	125
District 122	68
District 123	73
District 124	65
District 125	74
District 126	76
District 127	8
District 128	27
District 129	43
District 130	58
District 131	113
District 132	90
District 133	75
Fergus County—Continued.	
District 134	125
District 135	56
District 136	26
District 137	51
District 138	50
District 139	64
District 140	87
District 141	31
District 142	44
District 143	24
District 144	62
District 146	86
District 147	37
District 148	121
District 149	52
District 150	40
District 151	54
District 152	15
District 153	72
District 154	3
District 155	49
District 156	47
District 157	49
District 158	87
District 159, including Winnett town	746
District 160	79
District 161	51
District 162	81
District 163	42
District 164	34
District 165	70
District 166	58
District 167	25
District 168	23
District 169	318
District 170	33
District 171	21
District 172	86
District 173	28
District 174	68
District 175	24
District 176	71
District 177	78
District 178	46
District 180	34
District 181	109
District 182	71
District 183	182
District 184	109
District 185	115
District 186	64
District 187	39
District 188	3
District 189	68
District 190	32
District 191	56
District 192	40
District 193	49
Joint district 145 [13] (part of)	33
Flathead County	**21,705**
Columbia township, including Columbia Falls town	2,162
Dayton township	743
Flathead township	1,350
Jocko township	1,840
Kalispell township, including Kalispell city	8,474
Polson township, including Polson town	2,765
Whitefish township, including Whitefish city	4,371
Gallatin County	**15,864**
District 1, Logan	327
District 2, Winters	9
District 3, Manhattan, including Manhattan town	940
District 4, Central Park	148
District 5, East Gallatin	167
District 6, Lane	117
District 7, Bozeman, including Bozeman city	6,584
District 8, Barnhart	66
District 9, Dry Creek	99
District 10, Wilson Creek	73
District 11, Rea	118
District 12, Decker	63
District 13, Cameron	109
District 14, Rochambeau	91
District 15, Willow Creek	450
District 16, Walker	66
District 17, Reese Creek	123
District 19, Nelson	83
District 20, Spring Hill	108
District 21, Maudlow	149
District 22, Cottonwood	85
District 23, Middle Creek	82
District 25, Pass Creek	31

[11] DEER LODGE.—Part annexed to Silver Bow County in 1917. Joint school districts 16 and 21 located in Deer Lodge and Powell Counties. Population of parts in Powell County included in that of Cottonwood township.

[12] FALLON.—Organized from part of Custer County since 1910; parts taken to form Carter and parts of Wibaux and Prairie Counties since 1910; part subsequently annexed to Wibaux County and part of Wibaux County annexed. Total population of joint school districts in Fallon and Wibaux Counties: No. 6, 167; No. 19, 345; No. 72, 75. Total population of joint school district 51, in Carter and Fallon Counties, 112.

[13] FERGUS.—Part taken to form part of Musselshell County, and part annexed to Meagher County, in 1911. Total population of joint school district 145, in Cascade and Fergus Counties, 56.

TABLE 2.—POPULATION OF COUNTIES BY MINOR CIVIL DIVISIONS: 1920—Continued.

[District means school district. Joint school districts are those located in two or more counties. Precinct means election precinct. Because of numerous changes in the boundaries of the counties and minor civil divisions since 1910, no comparative figures for earlier census years are given. For population of incorporated places, see Table 3.]

MINOR CIVIL DIVISION.	1920
Gallatin County—Continued.	
District 26, Mount Zion	42
District 27, Monforton	190
District 28, Lower Madison	74
District 29, Upper Madison	78
District 30, Hebb	162
District 31, Story Mill	83
District 32, Leverich	132
District 33, Valley View	40
District 34, Bos	155
District 35, Salesville	229
District 36, Riverside	61
District 37, Fowler	110
District 38, Sedan	139
District 39, Upper Bridger	123
District 40, Harper	72
District 41, Anderson	62
District 42, Camp Creek	7
District 43, La Motte	194
District 44, Belgrade, including Belgrade town	690
District 45, Spanish Creek	24
District 46, Durham	63
District 47, Malmborg	102
District 48, Lower Bridger	83
District 49, Muir	14
District 50, Chestnut	94
District 51, Mountain View	35
District 52, Little Holland	112
District 53, Pine Butte	60
District 54, Norris	42
District 55, Waterman	75
District 57, Foster Creek	67
District 58, High Line	63
District 59, Elk Grove	48
District 60, Meadowlark	43
District 61, Anceny	56
District 62, Crane	47
District 63, Grayling	48
District 64, Trident	204
District 65, Sunnyside	7
District 66, East Flathead	53
District 67, Baker Creek	93
District 68, Vincent	72
District 69, Yellowstone	56
District 70, Little Bear Creek	44
District 71, Fish Hatchery	28
District 72, Ophir	42
District 73, Hog Creek	19
District 74, Table Mountain	37
District 75, Armstrong	82
District 76, Clarkston	83
District 77, Valley Center	61
Joint district 24, Three Forks[14] (part of) including Three Forks city	1,176
Garfield County[15]	5,36[illegible]
District 1, Jordan	815
District 2, Butte Creek	98
District 3, Ambruster	96
District 4, Dilo	104
District 5, Illmont	5
District 6, Langs Fork	121
District 7, Indian Creek	44
District 8, Snow Creek	289
District 9, Crow Rock	48
District 10, Crown Butte	26
District 11, Edwards	111
District 12, Swanser	98
District 13, Selfred	50
District 14, Mitchell	124
District 15, Lincoln	26
District 16, Taylor Creek	98
District 17, Gilbert Creek	55
District 18, North	100
District 19, Blackfoot	399
District 20, Mosby	309
District 21, Pettit	40
District 22, Brooks	20
District 23, Phon	71
District 24, Keplerville	62
District 25, Mecaha	82
District 26, Steves Fork	23
District 27, Cohagen	315
District 28, Billing	75
District 29, Dilo	69
District 30, Tindall	256
District 31, Woody Creek	131
District 32, Kismet	35
District 33, Wason Flats	227
District 34, North Side	101
District 35, Haxby	188
District 36, Shook	59
District 37, Frazier	34
District 38, Viall	45

[14] GALLATIN.—Total population of joint school district 24, in Broadwater and Gallatin Counties, 1,254.

[15] GARFIELD.—Organized from part of Dawson County in 1919.

MINOR CIVIL DIVISION.	1920
Garfield County—Continued.	
District 39, Brightview	37
District 40, Unity	62
District 41, Markley	112
District 42, Sand Springs	17
District 43, Ucll Heights	88
District 44, Green	70
District 45, Hillside	135
Glacier County[16]	4,178
District 3	37
District 15,[16] including Cut Bank town, but exclusive of part of Blackfeet Indian Reservation	1,370
District 25	53
District 47	17
District 48	28
District 50,[16] exclusive of part of Blackfeet Indian Reservation	95
District 53	76
District 58	46
District 67	53
Joint district 39[16] (part of)	4
Joint district 55[16] (part of)	31
Joint district 56[16] (part of)	15
Blackfeet Indian Reservation[16] (part of), including Browning town and comprising parts of school districts 9, 15, and 50, and parts of joint school districts 11 and 13	2,353
Granite County	4,167
Bearmouth precinct	186
Drummond precinct	425
Flint Creek precinct	150
Garnet precinct	90
Granite precinct	113
Hall precinct	439
Moose Lake precinct	28
New Chicago precinct	99
North Philipsburg precinct, including part of Philipsburg city	1,016
Porter precinct	99
Princeton precinct	38
Quigley precinct	53
Red Lion precinct	7
Rock Creek precinct	125
South Philipsburg precinct, including part of Philipsburg city	1,062
Stone precinct	237
Hill County[17]	13,958
District 1, Grainbelt	169
District 2, South Gildford	110
District 3, Xenia	53
District 4, North Box Elder	34
District 9, North Havre	249
District 10, Lohman	68
District 11, Mountain View	89
District 12, Davey	38
District 13, Box Elder	240
District 14, Gorman	39
District 15, Lower Box Elder	29
District 16, Havre, including Havre city, but exclusive of part of Rocky Boy Indian Reservation	6,595
District 17, South Box Elder	27
District 18, Fresno	170
District 19, Kremlin	300
District 20, Gildford	240
District 21, Sailor	50
District 22	90
District 23, Goldstone	208
District 24, Hingham, including Hingham town	344
District 25, Cottonwood	97
District 26, Rudyard	598
District 28, Inverness	480
District 34, Lonesome Prairie	85
District 35, Stuart	121
District 36, Lilacs	89
District 39, Fairchild	63
District 41, West Fork	169
District 42, North Gildford	50
District 44, Sage Creek	183

[16] GLACIER.—Organized from part of Teton County in 1919. Total population of joint school district 39, in Glacier and Toole Counties, 76; of joint school district 56, in Glacier and Pondera Counties, 151; and of Blackfeet Indian Reservation, in Glacier and Pondera Counties, 2,665. School districts 9, 15, and 50, and those parts of joint school districts 11 and 13 in Glacier County, not returned separately. No population reported for school district 9, outside of Blackfeet Indian Reservation. No population reported in Toole County for joint school district 55, in Glacier and Toole Counties.

MINOR CIVIL DIVISION.	1920
Hill County—Continued.	
District 45, Nolan	100
District 48, North Havre	39
District 49, Sage	61
District 50, Minneota	87
District 52, Bear Paw	33
District 53, Hausman	49
District 54, McCrum	99
District 55, Union	53
District 56, St. Joseph	79
District 57, Amos	131
District 58, Staton Coulee	43
District 60, Excelsior	50
District 61, Oreana	94
District 62, Milk River	121
District 63, Black Coulee	122
District 66, Grassy Butte	89
District 67, Spring Coulee	283
District 68, Black Diamond Coulee	76
District 69, Laredo	35
District 70, Free Soil	86
District 71, Fairchild	37
District 72, Duncan	41
District 73, Huestis	31
District 74, Cottonwood	117
District 75, Signal Butte	43
District 79, Hillsdale	11
District 80, East Over	33
District 81, Liberty	44
District 82, Redwing	65
District 83	94
District 84, Laredo	99
District 85, Lakeside	46
Joint district 32, North Hingham[17] (part of)	103
Joint district 38, Alma[17] (part of)	11
Rocky Boy Indian Reservation[17] (part of)	367
Jefferson County	5,203
District 1, Clancy	373
District 2, Jefferson City	115
District 3, Wickes	181
District 4, Whitehall, including Whitehall town	1,133
District 5, Basin	453
District 6, Bernice	52
District 7, Boulder, including Boulder town	838
District 8, Corbin	126
District 9, Gregory	11
District 10, Weber	66
District 11, Cold Springs	42
District 12, Elkhorn	82
District 13, Mitchell Gulch	118
District 14, Elk Park	132
District 15, Pleasant Valley	348
District 16, Cardwell	167
District 17, Willow Creek	65
District 18, Finn	71
District 19, Lump Gulch	114
District 20, Milligan	48
District 21, Trask	120
District 22, Travis	72
District 23, Comet	55
District 24, Cavern-Hubbard	81
District 25, Amazon	27
District 26, Eureka	79
District 27, Carter	81
District 28, Wheatland	35
District 29, Trail Springs	60
District 30, Nigger Hollow	35
Joint district 43, Louisville[18] (part of)	23
Lewis and Clark County	18,660
District 1, Helena, including Helena city	12,377
District 2, Kessler	464
District 3, Prickly Pear Valley	164
District 4, Trinity	147
District 5, Harmony	115
District 6, College Place	267
District 7, Rimini	85
District 8, Middle Fork	57
District 9, East Helena	1,109
District 12, Marysville	371
District 13, Cartersville	182
District 15, Upper Silver	37
District 16, Spokane Creek	104
District 17, Silver	70
District 18, Fulton	43

[17] HILL.—Organized from part of Chouteau County and parts taken to form parts of Toole and Liberty Counties since 1910. Total population of joint school districts in Hill and Liberty Counties: No. 32, 169; No. 38, 87. Rocky Boy Indian Reservation located in Chouteau and Hill Counties; no population reported for that part in Chouteau County.

[18] JEFFERSON.—Total population of joint school district 43, in Broadwater, Jefferson, and Lewis and Clark Counties, 84.

TABLE 2.—POPULATION OF COUNTIES BY MINOR CIVIL DIVISIONS: 1920—Continued.

[District means school district. Joint school districts are those located in two or more counties. Precinct means election precinct. Because of numerous changes in the boundaries of the counties and minor civil divisions since 1910, no comparative figures for earlier census years are given. For population of incorporated places, see Table 3.]

MINOR CIVIL DIVISION.	1920
Lewis and Clark County—Contd.	
District 19, Gloster	65
District 20, Unionville	48
District 21, Mitchell	102
District 22, Dearborn	172
District 24, Baxendale	98
District 25, Craig	175
District 26, Hogan	44
District 27, Aurchard Creek	28
District 28, Butler	76
District 29, Willard	41
District 30, Longview	96
District 31, Gilman	202
District 32, Clough	70
District 33, York	47
District 34, Canyon Ferry	71
District 35, Brewer	34
District 36, Little Prickly Pear	82
District 37, Bald Butte	78
District 38, Lincoln	119
District 39, Flesher	76
District 40, Beaver Creek	83
District 41, Barrett	37
District 42, Lakeside	65
District 44, Wilborn	58
District 45, Augusta	975
Joint district 43, Clasoil [19] (part of)	36
Liberty County [20]	**2,416**
District 6, South Alma	43
District 7, Hill	33
District 8, Bear Gulch	36
District 29, Joplin	334
District 30, Hodges	84
District 31, Trommer	35
District 33, Chester, including Chester town	726
District 35, Selma	62
District 37, Roke	49
District 40, Lothair	176
District 43, Pugsley	63
District 51, King	79
District 59, Timber Coulee	70
District 64, Plainview	105
District 65, Vath	38
District 76, Eagle Creek	15
District 77, Laird	29
District 78, Corral Creek	24
District 95, Wolf	45
Joint district 5, South Whitlash [20] (part of)	18
Joint district 24, Ashmoor [20] (part of)	34
Joint district 27, Whitlash [20] (part of)	52
Joint district 32, North Hingham [20] (part of)	66
Joint district 34, Twin Ridges [20] (part of)	84
Joint district 38, Alma [20] (part of)	76
Joint district 47, Beatrice [20] (part of)	27
Joint district 90, Lytle [20] (part of)	13
Lincoln County [21]	**7,797**
District 1, Troy, including Troy town	1,109
District 2, Fall Creek	154
District 3, Bull Lake	13
District 4, Libby, including Libby city	2,271
District 5, Phillips Creek	78
District 6, Jennings	65
District 7, Warland	430
District 8, Rexford	300
District 9, Gateway	122
District 10, Glen Lake	99
District 11, Cabinet	86
District 12, Iowa Flats	62
District 13, Eureka, including Eureka city	1,318
District 14, Fortine	594
District 15, McCormack	189
District 16, Koelin	36
District 17, Terriault	80
District 18, Pinkham	91
District 19, Sheldon	85
District 20, Stonehill	78
District 21, Yaak	99
District 53, Trego	438

[19] LEWIS AND CLARK.—Total population of joint school district 43, in Broadwater, Jefferson, and Lewis and Clark Counties, 84.

[20] LIBERTY.—Organized from parts of Chouteau and Hill Counties in 1919. Total population of joint school districts in Liberty and Toole Counties: No. 5, 79; No. 47, 36. Total population of joint school districts in Chouteau and Liberty Counties: No. 24, 110; No. 34, 104. Total population of joint school districts in Hill and Liberty Counties: No. 32, 169; No. 38, 87. Total population of joint school district 90, in Chouteau, Liberty, and Pondera Counties, 40. No population reported in Toole County for joint school district 27, in Liberty and Toole Counties.

[21] LINCOLN.—No population reported for townships 36 and 37 N., range 29 W.

MINOR CIVIL DIVISION.	1920
McCone County [22]	**4,747**
District 1	452
District 2	106
District 3	250
District 4	120
District 5	34
District 6	104
District 7	47
District 10	98
District 14	112
District 15	100
District 21	134
District 22	399
District 23	125
District 26	83
District 28	28
District 30	116
District 34	46
District 44	54
District 47	62
District 49	46
District 56	101
District 58	74
District 61	56
District 64	20
District 67	40
District 71	51
District 81	123
District 84	203
District 85	152
District 91	151
District 92	215
District 93	78
District 94	121
District 99	200
District 102	40
District 103	69
District 104	18
District 111	76
District 115	70
District 121	53
District 128	27
District 133	108
Joint district 31 [22] (part of)	13
Joint district 33 [22] (part of)	24
Joint district 63 [22] (part of)	3
Joint district 72 [22] (part of)	8
Joint district 95 [22] (part of)	56
Joint district 100 [22] (part of)	72
Madison County [23]	**7,495**
Brandon township, including Sheridan town	1,324
Hot Springs township, including Pony town	1,884
Jefferson township, including Twin Bridges town	1,904
Madison township	736
Union township, including Virginia City town	1,647
Meagher County [24]	**2,622**
District 1, West Copper	32
District 2, Billy Creek	25
District 4, Lennep	126
District 5, Castle	68
District 6, Dorsey	135
District 7, Battle Creek	71
District 8, White Sulphur Springs, including White Sulphur Springs town	903
District 9, Newlan	58
District 10, Fort Logan	91
District 11, Sheep Creek	35
District 14, Camas Creek	100
District 17, East Copper	76
District 18, Delpine	73
District 33, Flint	29
District 34, Ringling	251
District 35, Benton Creek	83
District 36, Moss Agate	42
District 39, Birch Creek	59
Joint district 3, Martinsdale [24] (part of)	187
Joint district 22, Lebo [24] (part of)	71
Joint district 27, Findon [24] (part of)	107

[22] MCCONE.—Organized from parts of Dawson and Richland Counties in 1919. Total population of joint school district 31, in McCone and Richland Counties, 66; no population reported in McCone County for joint school district 45, in McCone and Richland Counties. Total population of joint school districts in Dawson and McCone Counties: No. 33, 76; No. 63, 45; No. 72, 71; No. 95, 90; No. 100, 109.

[23] MADISON.—Part annexed to Beaverhead County in 1911.

[24] MEAGHER.—Part of Fergus County annexed since 1910; parts taken to form parts of Musselshell and Wheatland Counties since 1910. Total population of joint school districts in Meagher and Wheatland Counties: No. 3, 217; No. 22, 81; No. 27, 110.

MINOR CIVIL DIVISION.	1920
Mineral County [25]	**2,327**
Cedar township	474
Frenchtown township	385
Saltese township	603
Superior township	865
Missoula County [26]	**24,041**
Precincts 1 to 12 and 47 and 48, coextensive with Missoula city	12,668
Precinct 13, Bonner	1,201
Precinct 14, Clinton	169
Precinct 15, Bonita	102
Precinct 16, Potomac	238
Precinct 17, Corlett	77
Precinct 18, Sunset	82
Precinct 19, Lincoln	294
Precinct 20, Rattlesnake	41
Precinct 21, Orchard Homes	736
Precinct 22, Pattee	137
Precinct 23, Glenwood	165
Precinct 24, Flynn	201
Precinct 25, De Smit	110
Precinct 26, Grass Valley	96
Precinct 27, Frenchtown	286
Precinct 28, Huson	191
Precinct 29, Stark	502
Precinct 30, Lothrop	115
Precinct 31, Cold Springs	296
Precinct 32, Lolo	166
Precinct 33, Woodman	48
Precinct 34, Carlton	183
Precinct 35, Arlee	875
Precinct 36, Ravalli	112
Precinct 37, St. Ignatius	1,466
Precinct 38, Flathead	656
Precinct 39, Moiese	196
Precinct 40, Horte	364
Precinct 41, D'Aste	213
Precincts 42 to 44, coextensive with Ronan town	600
Precinct 45, Swan River	124
Precinct 46, Evaro	269
Precinct 49, Pablo	576
Precinct 50, Charlo	486
Musselshell County [27]	**12,030**
District 1	98
District 2	37
District 3	130
District 4	48
District 5	68
District 6, including Ryegate town	505
District 7	105
District 8	63
District 9	673
District 10	68
District 11	190
District 12	800
District 13	153
District 14	21
District 15	28
District 16	90
District 17	86
District 18	40
District 19	97
District 20	276
District 21	140
District 22	35
District 23	65
District 24	52
District 25	96
District 26	92
District 27	135
District 28	106
District 29	58
District 30	36
District 31	148
District 32	162
District 33	50
District 34	36
District 35	55
District 36	36
District 37	51
District 38	61
District 39	24
District 40	107
District 41	365
District 42	63

[25] MINERAL.—Organized from part of Missoula County in 1914.

[26] MISSOULA.—Part taken to form Mineral County, and part of Powell County annexed, since 1910.

[27] MUSSELSHELL.—Organized from parts of Fergus, Meagher, and Yellowstone Counties in 1911. Total population of joint school district 28, in Musselshell and Wheatland Counties, 52.

TABLE 2.—POPULATION OF COUNTIES BY MINOR CIVIL DIVISIONS: 1920—Continued.

[District means school district. Joint school districts are those located in two or more counties. Precinct means election precinct. Because of numerous changes in the boundaries of the counties and minor civil divisions since 1910, no comparative figures for earlier census years are given. For population of incorporated places, see Table 3.]

MINOR CIVIL DIVISION.	1920
Musselshell County—Continued.	
District 43	181
District 44	102
District 45	63
District 46	69
District 47	46
District 48	57
District 49	213
District 50	59
District 51	103
District 52	60
District 53	55
District 54	10
District 55, including Roundup city	3,226
District 56	63
District 57	45
District 58	24
District 59	43
District 60	72
District 61	29
District 62	23
District 63	43
District 64, including Melstone town	517
District 65	31
District 66	73
District 67	64
District 68	47
District 69	56
District 70	65
District 71	36
District 72	50
District 73	85
District 74	22
District 75	80
District 76	22
District 77	45
District 78	60
District 79	58
District 80	49
District 81	35
District 82	80
District 83	68
District 84	55
District 85	39
District 90	102
Joint district 28 M.[27] (part of)	24
Park County	**11,330**
District 1, Miner	77
District 2, Richland	53
District 3, Chimney Rock	18
District 4, Livingston, including Livingston city	6,594
District 5, Pine Ridge	28
District 6, Suce Creek	70
District 7, Gardiner	272
District 8, Chico	90
District 9, Cooke City	48
District 10, Rosedale	62
District 11, Hawkwood	39
District 12, Elton	53
District 13, Aldridge	24
District 14, Willow Creek	68
District 15, Elk Creek	108
District 16, Cowan	115
District 17, Vink	60
District 18, Hunters	65
District 19, Pine Creek	79
District 20, Cokedale	22
District 21, Lat	68
District 22, Sumner	37
District 23, Brackett Creek	72
District 24, Hoffman	56
District 25, Electric	96
District 26, Palmer	87
District 27, Conrow	40
District 28, Neslit	41
District 29, Jardine	105
District 30, Elbow Creek	53
District 31, Cottonwood	89
District 32, Porcupine	84
District 33, Gordon	42
District 34, Beaver Creek	68
District 35, Upper Rock Creek	39
District 36, Vaters	31
District 37, Myersburg	86
District 38, Valley View	9
District 39, Mill Creek Flat	111
District 40, Cutler	13
District 41, Clyde Park, including Clyde Park town	466
District 42, Upper Mill Creek	46
District 44, Canyon Creek	27
District 45, Urbach	37
District 46, Potter Basin	50
District 47, Dalley	57
District 48, Horse Creek	52
District 49, Mission	58
District 50, Pleasant View	69
District 51, Fall Creek	44

[27] MUSSELSHELL.—For footnote, see preceding page.

MINOR CIVIL DIVISION.	1920
Park County—Continued.	
District 52, Six Mile	36
District 53, Wilsall	555
District 54, Emigrant	60
District 55, Russell	35
District 56, West Boulder	28
District 57, Crazy Mountain	47
District 58, Carbella	23
District 59, Haymond	29
District 60, Cinnabar Basin	43
District 61, Locke Creek	51
District 62, Antelope	9
District 63, Springdale	71
District 64, Pine Butte	28
District 65, Deep Creek	55
District 66, Grand View	50
District 67, Cedar Creek	36
District 68, Green	35
District 69, Pepper	57
Unorganized territory	4
Phillips County[28]	**9,311**
District 1, Little Jewel	25
District 2, Dodson, including Dodson town, but exclusive of part of Fort Belknap Indian Reservation	738
District 3, Wagner	311
District 4, South Wagner	233
District 5, Zortman, exclusive of part of Fort Belknap Indian Reservation	541
District 6, Grouse Gulch	255
District 7, Landusky	69
District 8, Whitcomb	5
District 9, Cowan	223
District 10, Whitewater	270
District 11, North Saco	297
District 12, Saco, including Saco town	741
District 13, Seedy	181
District 14, Malta, including Malta city	1,865
District 15, Lafond	32
District 16, Black Coulee	81
District 17, Strater	159
District 18, South Malta	151
District 19, Woody Island	101
District 20, Austin	115
District 21, Circle Diamond	56
District 22, Neilsen	112
District 23, Beaver Creek	130
District 24, Haro	4
District 25, Caldwell	60
District 26, Brookside, exclusive of part of Fort Belknap Indian Reservation	97
District 27, Content	131
District 28, Raymond	30
District 29, Bowdoin	616
District 30, Lovejoy	82
District 31, Lost Lake	126
District 32, West Wagner	60
District 33, Grove Coulee	91
District 34, Piedmont	109
District 35, Horseshoe Lake	40
District 36, Greve	423
District 37, Whitewater	72
District 38, Harb	100
District 39, Cottonwood	37
District 40, Harmanson	99
District 41, Sun Prairie	287
Fort Belknap Indian Reservation[28] (part of)	156
Pondera County[29]	**5,741**
District 6	38
District 10, Conrad, including Conrad city	2,068
District 18, Valier, including Valier town	1,163
District 19, Brady	400
District 24, Fowler	67
District 34, Graydanys	78
District 42	96

[28] PHILLIPS.—Organized from parts of Blaine and Valley Counties in 1915. Total population of Fort Belknap Indian Reservation, in Blaine and Phillips Counties, 1,262.

[29] PONDERA.—Organized from parts of Chouteau and Teton Counties in 1919. Total population of joint school districts in Pondera and Teton Counties: No. 2, 324; No. 31, 119; No. 36, 75; No. 41, 104. Total population of joint school district 56, in Glacier and Pondera Counties, 151; totals for joint school districts 11 and 13, in these counties, can not be shown, parts in Glacier County not having been returned separately. Total population of joint school districts in Chouteau and Pondera Counties: No. 19, 41; No. 72, 63. Total population of joint school district 90, in Chouteau, Liberty, and Pondera Counties, 40. Total population of joint school districts in Pondera and Toole counties: No. 35, 39; No. 54, 84. Total population of Blackfeet Indian Reservation, in Glacier and Pondera Counties, 2,665. No population reported in Teton County for joint school district 40, in Pondera and Teton Counties.

MINOR CIVIL DIVISION.	1920
Pondera County—Continued.	
District 43, Anderson	99
District 52, Armstrong	47
District 57	133
District 65	66
District 66, Williams	175
Joint district 2, Dupuyer[29] (part of)	274
Joint district 11, Fish Lake[29] (part of), exclusive of part of Blackfeet Indian Reservation	80
Joint district 13,[29] (part of), exclusive of part of Blackfeet Indian Reservation	166
Joint district 19[29] (part of)	25
Joint district 31, Brownell[29] (part of)	112
Joint district 35[29] (part of)	11
Joint district 36, Levi[29] (part of)	17
Joint district 40, Laughlin[29] (part of)	17
Joint district 41, Deaver[29] (part of)	28
Joint district 54[29] (part of)	72
Joint district 56[29] (part of)	136
Joint district 72[29] (part of)	49
Joint district 90[29] (part of)	12
Blackfeet Indian Reservation[29] (part of)	312
Powder River County[30]	**3,357**
District 4, Dunning	120
District 6, Little Powder River	226
District 7, Moorhead	139
District 22, Ridge	346
District 23, Boyes	209
District 26, Brandenberg	67
District 28, Mizpah	215
District 32, Willow Crossing	136
District 60, Billup	145
District 73, Indian Creek	73
District 78, Alfred Rue	139
District 79, Broadus	363
District 80, Fifteen Mile	62
District 81	54
District 84, Mitchell	118
District 85, Bowers Creek	44
District 87, Anderson	48
District 88, Reder	81
District 89, Bottles	84
District 90, Little Pumpkin	60
District 92, Pinto	87
Joint district 2, Powderville[30] (part of)	131
Joint district 29, Stacey[30] (part of)	296
Joint district 76, Coalwood[30] (part of)	54
Joint district 77, Cross[30] (part of)	60
Powell County[31]	**6,909**
Cottonwood township,[31] including Deer Lodge city	4,493
Gold Creek township	625
Lincoln township	569
Monture township	377
Ophir township	845
Prairie County[32]	**3,684**
District 2, Blatchford	28
District 3, Zero	42
District 4, Sheep Mountain	75
District 6, Olanda	142
District 7, Washington	77
District 8, Rundel	63
District 10, Cottonwood	93
District 12, X. I. T.	37
District 13, Cabin Creek	68
District 30, Fallon	298
District 40, Mildred	228
District 44, Bad Route	113
District 47, Spring Creek	364
District 54, Cedar Creek	54
District 58, Pine Hills	76
District 64, Hazel	58
District 93, Three Buttes	141
District 94, Goodview	49
District 108, Crowley	86
District 109, Graber	43
District 114, Brackett	55
District 117, Cherry Creek	139

[30] POWDER RIVER.—Organized from part of Custer County in 1919. Total population of joint school districts in Custer and Powder River Counties: No. 2, 159; No. 29, 344; No. 76, 63; No. 77, 80.

[31] POWELL.—Part annexed to Missoula County in 1915. Joint school districts 16 and 21 located in Powell and Deer Lodge Counties. Population of parts in Powell County included in that of Cottonwood township.

[32] PRAIRIE.—Organized from parts of Custer, Dawson, and Fallon Counties in 1915. Total population of joint school districts in Custer and Prairie Counties: No. 5, 1,164; No. 42, 136; No. 74, 100. No population reported in Custer County for joint school district 59, in Custer and Prairie Counties.

TABLE 2.—POPULATION OF COUNTIES BY MINOR CIVIL DIVISIONS: 1920—Continued.

[District means school district. Joint school districts are those located in two or more counties. Precinct means election precinct. Because of numerous changes in the boundaries of the counties and minor civil divisions since 1910, no comparative figures for earlier census years are given. For population of incorporated places, see Table 3.]

MINOR CIVIL DIVISION.	1920
Prairie County—Continued.	
District 118, Crow Rock	88
Joint district 5, Terry [32] (part of) including Terry city	1,139
Joint district 42, Whitney Creek [32] (part of)	38
Joint district 59, Saugus [32] (part of)	43
Joint district 74, Fallon Creek [32] (part of)	47
Ravalli County	**10,098**
Precinct 1, Sula	177
Precinct 2, Alta	44
Precinct 3, Darby, including Darby town	1,024
Precinct 4, Grantsdale	752
Precinct 5, Hamilton	1,043
Precincts 6 to 8, coextensive with Hamilton city	1,700
Precinct 9, Corvallis	1,059
Precinct 10, Woodside	331
Precinct 11, Victor	1,267
Precinct 12, Stevensville	653
Precincts 13 and 14, coextensive with Stevensville town	744
Precinct 15, Stevensville	422
Precinct 16, Florence	516
Precinct 17, Lonerock	366
Richland County [33]	**8,989**
District 1	144
District 2	44
District 3	28
District 4	146
District 5, including Sidney city	1,561
District 6	35
District 7	349
District 8	72
District 9	51
District 11	218
District 12	225
District 13, including Fairview city	808
District 14	47
District 16	74
District 17	53
District 18	49
District 19	48
District 20	24
District 21	137
District 24	96
District 25	62
District 26	108
District 27	61
District 28	66
District 33	148
District 34	68
District 35	125
District 36	76
District 37	71
District 38	168
District 39	50
District 40	46
District 41	39
District 42	118
District 43	78
District 46	78
District 47	122
District 48	29
District 49	64
District 50	79
District 56	25
District 57	59
District 61	34
District 63	33
District 64	48
District 66	62
District 67	32
District 71	129
District 72	90
District 73	96
District 74	59
District 75	41
District 76	103
District 78	167
District 79	54

[32] PRAIRIE.—For footnote, see preceding page.

[33] RICHLAND.—Organized from part of Dawson County since 1910; parts taken to form parts of McCone and Wibaux Counties since 1910. Total population of joint school districts in Dawson and Richland Counties: No. 29, 31; No. 54, 79; No. 90, 84. Total population of joint school district 62, in Dawson, Richland, and Wibaux Counties, 64. Total population of joint school district 31, in McCone and Richland Counties, 66. No population reported in Dawson County for joint school district 32, in Dawson and Richland Counties; no population reported in McCone County for joint school district 45, in McCone and Richland Counties; no population reported in Richland County for joint school district 89, in Richland and Wibaux Counties.

MINOR CIVIL DIVISION.	1920
Richland County—Continued.	
District 83	86
District 84	32
District 86, including Lambert town	334
District 87	43
District 88	53
District 93	62
District 94	29
District 95	77
District 96	50
District 97	50
District 98	69
District 99	60
District 102	199
District 105	41
District 113	64
District 116	115
District 118	93
District 119	116
District 120	58
District 121	46
District 122	66
District 123	24
Joint district 29 [33] (part of)	18
Joint district 31 [33] (part of)	53
Joint district 32 [33] (part of)	97
Joint district 45 [33] (part of)	87
Joint district 54 [33] (part of)	57
Joint district 62 [33] (part of)	7
Joint district 90 [33] (part of)	15
Roosevelt County [34]	**10,347**
District 10	263
District 12	98
District 13	158
District 14	163
District 15, including Froid town	595
District 16, including Bainville town	492
District 17, including Culbertson town	979
District 18	219
District 25	454
District 26	136
District 45, including Wolf Point town	3,451
District 55	227
District 60	140
District 62	109
Joint district 1 [34] (part of)	212
Joint district 5 [34] (part of)	49
Joint district 6 [34] (part of)	67
Joint district 9 [34] (part of), including Poplar town	2,151
Joint district 11 [34] (part of)	211
Joint district 24 [34] (part of)	17
Joint district 41 [34] (part of)	112
Joint district 63 [34] (part of)	44
Rosebud County [35]	**8,002**
District 1, Rock Springs	303
District 3, Birney	151
District 4, Forsyth, including Forsyth city	2,265
District 5, Sabra	96
District 9, Little Porcupine	296
District 10, Anderson	58
District 11, Pleasant Hill	55
District 12, Rosebud	445
District 13, Howard	176
District 14, Salverson	89
District 18, McKay	72
District 19, Lee	170
District 22, Bascom	140
District 23, Big Porcupine	76
District 26, Brandenburg	102
District 27, Gould	65
District 31, Sumatra	415
District 32, Ashland	160
District 33, Ingemar	416
District 34, Hathaway	81
District 35, Schulenberg	36
District 36, Bradbury	39
District 37, Lincoln	52
District 38, Sweeney	64
District 39, Hopsonville	80
District 42, Elmer	97

[34] ROOSEVELT.—Organized from part of Sheridan County in 1919. Total population of joint school districts in Roosevelt and Sheridan Counties: No. 1, 2, 364; No. 5, 221; No. 6, 189; No. 9, 2,350; No. 11, 298; No. 24, 31; No. 41, 443; No. 63, 60.

[35] ROSEBUD.—Parts taken to form Treasure County and part of Big Horn County since 1910. Total population of joint school districts in Big Horn and Rosebud Counties: No. 8, 53; No. 17, 136. Total population of joint school districts in Rosebud and Treasure Counties: No. 15, 403; No. 24, 111; No. 30, 97. Total population of joint school district 25, in Custer and Rosebud Counties, 199. Total population of Tongue River Northern Cheyenne Indian Reservation, in Big Horn and Rosebud Counties, 1,411.

MINOR CIVIL DIVISION.	1920
Rosebud County—Continued.	
District 43, Armells Creek	47
District 44, Thurlow	72
District 45, Castle Rock	53
District 46, Hibbard	100
District 47, Cuable	51
District 48, Utterbach	47
District 49, Ivanell	44
District 51, Martin	12
District 52, Klundt	14
District 53, Gorath	34
District 54, Finch	67
Joint district 8, Lame Deer [35] (part of), exclusive of part of Tongue River Northern Cheyenne Indian Reservation	48
Joint district 15, Vananda [35] (part of)	371
Joint district 17, Kirby [35] (part of), exclusive of part of Tongue River Northern Cheyenne Indian Reservation	22
Joint district 21, Trail Creek [35] (part of)	82
Joint district 25, Calabar [35] (part of)	46
Joint district 30, Marcy [35] (part of)	40
Tongue River Northern Cheyenne Indian Reservation [35] (part of)	853
Sanders County	**4,903**
Camas Prairie township	735
Hot Springs township	781
Jocko township, including Plains town	1,378
Smead township	625
Thompson township, including Thompson Falls town	1,384
Sheridan County [36]	**13,847**
District 2	325
District 3, including Westby town	352
District 4	282
District 7, including Medicine Lake town	589
District 8	316
District 19, including Antelope town	485
District 20, including Plentywood town	1,154
District 21	596
District 22	133
District 23	68
District 27	98
District 28	249
District 29, including Outlook town	853
District 30	286
District 31	142
District 32	174
District 33	244
District 34	368
District 35	25
District 36	47
District 37	92
District 38	239
District 39	165
District 40	163
District 42	150
District 43	231
District 44	437
District 46	189
District 47	329
District 48	191
District 49	152
District 50	60
District 51	175
District 52	560
District 53	222
District 54	44
District 56	93
District 57	150
District 58	175
District 59	59
District 61	101
Joint district 1 [36] (part of), including Scobey city	2,152
Joint district 5 [36] (part of)	172
Joint district 6 [36] (part of)	122
Joint district 9 [36] (part of)	199
Joint district 11 [36] (part of)	87
Joint district 24 [36] (part of)	14
Joint district 41 [36] (part of)	331
Joint district 63 [36] (part of)	16
Silver Bow County [37]	**60,313**
Precincts 1, 2, and 4, coextensive with Walkerville city	2,391
Precinct 3, East Centerville	825

[36] SHERIDAN.—Organized from part of Valley County and part taken to form Roosevelt County since 1910. Total population of joint school districts in Roosevelt and Sheridan Counties: No. 1, 2,364; No. 5, 221; No. 6, 189; No. 9, 2,350; No. 11, 298; No. 24, 31; No. 41, 443; No. 63, 60.

[37] SILVER BOW.—Part of Deer Lodge County annexed in 1917.

TABLE 2.—POPULATION OF COUNTIES BY MINOR CIVIL DIVISIONS: 1920—Continued.

[District means school district. Joint school districts are those located in two or more counties. Precinct means election precinct. Because of numerous changes in the boundaries of the counties and minor civil divisions since 1910, no comparative figures for earlier census years are given. *For population of incorporated places, see Table 3.*]

MINOR CIVIL DIVISION.	1920
Silver Bow County—Continued.	
Precinct 5, Dublin Gulch	378
Precinct 6, West Centerville	872
Precinct 8, West Centerville	853
Precinct 10, Northwest	691
Precinct 61, Eastside	775
Precinct 63, Meaderville	916
Precinct 65, McQueen Addition	1,253
Precinct 67, Pittsmont	1,322
Precinct 69, Silver Bow Park	1,418
Precinct 70, Brovns Gulch	224
Precinct 71, Daly Addition and Wilson Park	1,554
Precinct 72, Williamsburg	1,102
Precinct 73, Floral Park	1,391
Precinct 74, Rocker	271
Precinct 75, Lake Avoca	1,100
Precinct 76, Silver Bow	418
Precinct 77, Grace	79
Precinct 78, Gregson	97
Precinct 79, Five Mile	235
Precinct 80, Divide	260
Precinct 81, Melrose	277
Precincts 7 and 9, and 11 to 60, and 62, 64, 66, and 68, coextensive with Butte city	41,611
Stillwater County [38]	**7,630**
District 2, Misko	29
District 4, Countryman Creek	40
District 5, Park City	598
District 6, Columbus, including Columbus town	1,225
District 7, Twin Buttes	48
District 10, Youngs Point	79
District 13, Fishtail	148
District 14, Rapids	64
District 15, Beaver Creek	87
District 16, East Rosebud	73
District 17, Pershing	47
District 18, Dean	55
District 19, Springtime	48
District 20, Beehive	45
District 21, Hudson	62
District 22, Yellowstone	80
District 23, Upper White Bird	87
District 24, Lower Grove Creek	58
District 25, Seventynine	28
District 26, Yellowstone	196
District 27, Spring Creek	76
District 28, Homestead	11
District 29	122
District 31, Nye	99
District 32, Rapelje	499
District 33, Limestone	66
District 34, Bedford	73
District 35, Hensley Creek	31
District 37, Tut Creek	46
District 38, Pine Crest	92
District 39, Lower White Bird	149
District 40, Flaherty Flat	84
District 41, Shane Creek	89
District 43, Yellowstone	21
District 44, Cedar Creek	76
District 45, Tacy	59
District 46, Mountain View	106
District 47, East White Beaver	47
District 50, Evenson	66
District 51, Fairview	49
District 52, Absarokee	410
District 53, Independence	54
District 54, Huntley Butte	46
District 55, Mountain View	44
District 56	104
District 57, Stockade	20
District 58	73
District 59, Grandview	53
District 60, Tentinger	42
District 62, Vander Pol	89
District 63, Battle Butte	67
District 64	5
District 65, De Long	24
District 66	149
District 67, Buck Creek	33
District 68, Cedar Creek	36
District 69, Wheat Basin	97
District 70, Bishop	47
District 71, Wolterman	48
District 72, Upper Spring Creek	41
District 73, Upper Beaver Creek	28

[38] STILLWATER.—Organized from parts of Carbon, Sweet Grass, and Yellowstone Counties in 1913. Total population of joint school districts in Stillwater and Sweet Grass Counties: No. 8, 57; No. 9, 439; No. 48, 87. Total population of joint school districts in Stillwater and Yellowstone Counties: No. 11, 69; No. 12, 260; no population reported in Yellowstone County for joint school district 30, in Stillwater and Yellowstone Counties. Population not returned separately in Carbon County for joint school districts 36, 42, and 49, in Carbon and Stillwater Counties. No population reported for school districts 1 and 61.

MINOR CIVIL DIVISION.	1920
Stillwater County—Continued.	
District 74, Rollins	23
District 75, Lower White Beaver	51
District 76, Hailstone	44
District 77	5
District 78, Holder	48
District 79, Martin	42
District 80, Mrass	28
Joint district 8, Osten [38] (part of)	12
Joint district 9, Reed Point [39] (part of)	418
Joint district 11, Trewin [38] (part of)	40
Joint district 12, Molt [38] (part of)	124
Joint district 30 [38] (part of)	275
Joint district 36, Roscoe [38] (part of)	4
Joint district 42, West Rosebud [38] (part of)	47
Joint district 48, Kent Lake [39] (part of)	49
Joint district 49, Yancey [38] (part of)	42
Sweet Grass County [39]	**4,926**
District 1, Big Timber, including Big Timber city	1,456
District 2, Lower Bridger	44
District 3, Settlement	92
District 4, Basin	46
District 5, Melville	91
District 6, Glasston	94
District 7, Howie	74
District 10, Kent	110
District 11, Upper Deer Creek	72
District 12, Otter Creek	39
District 13, McLeod	58
District 14, Boulder	46
District 15, McNee	38
District 16, Gray Cliff	179
District 17, Lower Deer Creek	95
District 18, Duck Creek	43
District 19, Ellis	31
District 20, Cremer	55
District 21, Cook	54
District 22, Dry Creek	127
District 23, East Boulder	86
District 24, Homestead	38
District 25, Wormser	51
District 26, Hannah	28
District 27, Sioux Crossing	45
District 28, Medley	42
District 29, Loashy	68
District 30, Ranstad	107
District 31, Dry Fork	25
District 32, Morris	44
District 33, Baily	61
District 34, Moffett	34
District 35, Forest Glen	24
District 36, Fish Creek	38
District 37, Cox Creek	65
District 38, Harper	68
District 39, Dutton	53
District 40, Big Coulee	88
District 41, Lowe	34
District 42, Carney	96
District 43, Sour Dough	50
District 44, Boddy	36
District 45, O'Brien	109
District 46, Progress	51
District 49, Kuehn	51
District 51, Headley	56
District 52, Wheeler Butte	35
District 53	8
District 54, Star of Sweet Grass	70
District 55, Stockade	46
District 56, Springdale	7
District 57, Ferris	37
District 58	7
District 60	5
District 61, Willard	38
District 62, Fairview	25
District 63	28
District 64, Gibson	80
District 65, Lower Dry Fork	21
District 66, Golden Valley	53
District 67, Osburn	27
Joint district 8, White Beaver [39] (part of)	45
Joint district 9, Reed Point [39] (part of)	21
Joint district 47, Cavill [39] (part of)	27
Joint district 48, Kent Lake [39] (part of)	38
Joint district 50, Duffy [39] (part of)	16
Teton County [40]	**5,870**
District 1, Choteau, including Choteau town	1,339
District 4, Raymond	87
District 5, Burton	113
District 7, Farmington	114
District 8, Satre	146

[39] SWEET GRASS.—Parts taken to form parts of Stillwater and Wheatland Counties since 1910. Total population of joint school districts in Stillwater and Sweet Grass Counties: No. 8, 57; No. 9, 439; No. 48, 87. Total population of joint school districts in Sweet Grass and Wheatland Counties: No. 47, 58; No. 50, 47. No population reported for school district 59.

MINOR CIVIL DIVISION.	1920
Teton County—Continued.	
District 12, Bynum	319
District 14, Ralston Gap	66
District 16, Belleview	85
District 17, Bole	188
District 20, Hooyenga	120
District 21, Fairfield	538
District 22, Ludowissi	100
District 23, Porter	103
District 26, Collins	238
District 27, Jensen	48
District 29, Wannish	81
District 30, Power	210
District 32, Savio	32
District 33, Perry	40
District 37, Duncan	124
District 38, Cook	52
District 42, Lindseth	142
District 44, Dederich	123
District 45, Spring Valley	80
District 46, Saterlie	53
District 49, Allum	73
District 51, Agawam	71
District 59, Plummerton	44
District 60, Spring Coulee	60
District 61, Pendroy	163
District 62, West Spring Valley	91
District 63, Morehart	83
District 64, Lowry	78
District 65, Burch	57
District 68	90
Joint district 2, Dupuyer [40] (part of)	50
Joint district 28, Dutton [40] (part of)	328
Joint district 31, Brownell [40] (part of)	7
Joint district 36, Levi [40] (part of)	58
Joint district 41, Deaver [40] (part of)	76
Toole County [41]	**3,724**
District 1, Sweet Grass	382
District 2, Sunburst	53
District 3, West Butte	53
District 4, North and Johnson	77
District 6, Gold Butte	226
District 7, Van	38
District 8, Kevin	46
District 9, Telstad	45
District 10, Grandview	71
District 11, Ethridge	284
District 12, Aloe	34
District 13, Oakes and Fairview	110
District 14, Shelby, including Shelby town	669
District 15, Schauer	50
District 16, Dunkirk	153
District 17, Clubhouse	85
District 18, Hawthorne	41
District 19, Devon	205
District 20, Raines	98
District 21, Galata	139
District 22, Central	38
District 23, Omholt	45
District 24, Prospect	61
District 25, Toole	60
District 26, Seewald	29
District 28, Morton	40
District 29, Holland	28
District 30, Bonney Crest	21
District 31, Skilton	56
District 32, Wamsley	60
District 33, Emmit	22
District 34, Lake View	7
District 36, Larsen	12
District 37, Faque	26
District 38, Evergreen	44
District 40, Brophy	19
District 42, Van Buskirk	14
District 46, Pondera	28
District 53, Demers	73
Joint district 5, Carroll [41] (part of)	61
Joint district 35, Union [41] (part of)	28
Joint district 39, Pleasant Valley [41] (part of)	72
Joint district 47, Beatrice [41] (part of)	9
Joint district 54, Fowler [41] (part of)	12

[40] TETON.—Parts taken to form Glacier County and parts of Pondera and Toole Counties since 1910. Total population of joint school districts in Pondera and Teton Counties: No. 2, 324; No. 31, 119; No. 36, 75; No. 41, 104. Total population of joint school district 28, in Chouteau and Teton Counties, 371. No population reported in Teton County for joint school district 40, in Pondera and Teton Counties.

[41] TOOLE.—Organized from parts of Hill and Teton Counties in 1914. Total population of joint school districts in Liberty and Toole Counties: No. 5, 79; No. 47, 36. No population reported in Toole County for joint school district 27, in Liberty and Toole Counties. Total population of joint school districts in Pondera and Toole Counties: No. 35, 39; No. 54, 84. Total population of joint school district 39, in Glacier and Toole Counties, 76. No population reported in Toole County for joint school district 55, in Glacier and Toole Counties.

TABLE 2.—POPULATION OF COUNTIES BY MINOR CIVIL DIVISIONS: 1920—Continued.

[District means school district. Joint school districts are those located in two or more counties. Precinct means election precinct. Because of numerous changes in the boundaries of the counties and minor civil divisions since 1910, no comparative figures for earlier census years are given. For population of incorporated places, see Table 3.]

MINOR CIVIL DIVISION.	1920
Treasure County [42]	**1,990**
District 1	48
District 2	125
District 6	142
District 7, including Hysham town	742
District 16	260
District 20	258
District 21	40
District 28	20
District 29	32
District 40	76
District 41	23
District 55	36
Joint district 15 [42] (part of)	32
Joint district 24 [42] (part of)	29
Joint district 30 [42] (part of)	57
Joint district 50 [42] (part of)	70
Valley County [43]	**11,542**
District 1, Glasgow, including Glasgow city	3,374
District 2, Oswego	1,351
District 3, Tiger Butte	66
District 4, Hinsdale Rural	900
District 5, Beaverton	149
District 6, Borton	30
District 7, Hinsdale	550
District 8, Rose Hill	52
District 9, North Country	1,911
District 10, Gibson	126
District 11, Larb Creek	100
District 12, Victory	75
District 13, Nashua, including Nashua town	951
District 14, Tampico	267
District 15, South Bench	50
District 16, Coal Creek	449
District 17, Vandalia	100
District 18, Barnard	317
District 19, West Fork	560
District 20, Galpin	148
District 21, South Galpin	10
Wheatland County [44]	**5,619**
District 1, Big Elk	74
District 2	97
District 4, Francisco	69
District 5, Olaf	75
District 6, Living Springs	75
District 7, Koch	25
District 8	60
District 9, Pleasant Valley	57
District 12, Bercail	103
District 15, Two Dot	178
District 16, Harlowton, including Harlowton city	2,387
District 19, Labrie	74
District 20, Shawmut	207
District 21, Judith Gap, including Judith Gap city	739
District 23, Hopley	150
District 24, Hedgesville	275
District 25, Nihill	99
District 26, Oxford	89

[42] TREASURE.—Organized from part of Rosebud County in 1919. Total population of joint school districts in Rosebud and Treasure Counties: No. 15, 403; No. 24, 111; No. 30, 97. Total population of joint school district 50, in Big Horn and Treasure Counties, 91.

[43] VALLEY.—Parts taken to form Sheridan County and part of Phillips County since 1910.

MINOR CIVIL DIVISION.	1920
Wheatland County—Continued.	
District 29, American Fork	68
District 30, Timber Creek	35
District 31, McLean	64
District 32, Rossville	62
District 33	18
District 35, Kenyon	90
District 37, Lode	66
District 38, Midway	75
District 39	88
District 41, Anderson	70
District 49, Barber	17
Joint district 3, Martinsdale [44] (part of)	30
Joint district 22, Lebo [44] (part of)	10
Joint district 27, Findon [44] (part of)	3
Joint district 28, Wallum [44] (part of)	28
Joint district 47, Cavill [44] (part of)	31
Joint district 50, Fish Creek [44] (part of)	31
Wibaux County [45]	**3,113**
District 1	92
District 2	66
District 3	71
District 4	78
District 5	89
District 6, including Wibaux town	1,050
District 7	36
District 10	49
District 11	22
District 12	28
District 13	126
District 14	27
District 15	41
District 29	111
District 32	43
District 40	63
District 49	71
District 58	175
District 60	61
District 61	72
District 68	82
District 69	34
District 79	64
District 110	45
Joint district 6, Dennis [45] (part of)	41
Joint district 8 [45] (part of)	37
Joint district 9 [45] (part of)	2
Joint district 19 [45] (part of)	329
Joint district 42 [45] (part of)	24
Joint district 62 [45] (part of)	4
Joint district 72 [45] (part of)	19
Joint district 89 [45] (part of)	61

[44] WHEATLAND.—Organized from parts of Meagher and Sweet Grass Counties in 1917. Total population of joint school districts in Meagher and Wheatland Counties: No. 3, 217; No. 22, 81; No. 27, 110. Total population of joint school district 28, in Musselshell and Wheatland Counties, 52. Total population of joint school districts in Sweet Grass and Wheatland Counties: No. 47, 58; No. 50, 47.

[45] WIBAUX.—Organized from parts of Dawson, Fallon, and Richland Counties in 1914; part annexed to Fallon County and part of Fallon County annexed in 1919. Total population of joint school districts in Fallon and Wibaux Counties: No. 6, 167; No. 19, 345; No. 72, 75. Total population of joint school districts in Dawson and Wibaux Counties: No. 8, 198; No. 9, 94; No. 42, 47. Total population of joint school district 62, in Dawson, Richland, and Wibaux Counties, 64. No population reported in Richland County for joint school district No. 89, in Richland and Wibaux Counties.

MINOR CIVIL DIVISION.	1920
Yellowstone County [46]	**29,600**
District 1	314
District 2, Billings, including Billings city	16,381
District 3, Blue Creek	215
District 4, Canyon Creek	202
District 5	143
District 6, Comanche	139
District 7, Laurel, including Laurel city	2,783
District 8, Elder Grove	439
District 9, Cold Springs	199
District 10, Scandia	224
District 13, Cushman	67
District 14, Hoskins Basin	265
District 17, Reservation, comprising part of Crow Indian Reservation [46]	119
District 18, Hawthorne No. 1	173
District 19, Cove	107
District 20	60
District 21, Broadview, including Broadview town	378
District 22, Allendale	190
District 23, Elysium	250
District 24, Project	2,824
District 25, Shiloh	119
District 26, Lockwood	335
District 27, Rimrock	174
District 28, Gullard	102
District 29, Red Butte	160
District 31	73
District 32, Progressive	180
District 33, Fairview	85
District 34, Duck Creek	79
District 35, Coombs Flat	41
District 36, Crouse	107
District 37, Shepherd	346
District 38, Pine Ridge	34
District 39, Sunny Valley	158
District 40, Spring Creek	85
District 41, Dover	213
District 42, Acton	120
District 43, Cow Gulch	158
District 44, South Bench	50
District 45, Pleasant View	14
District 46, Blazed Tree	91
District 47, Buchanan	43
District 48, Trask	69
District 49, Driskill	86
District 50, Hawthorne No. 2	202
District 51, Newton Grove	126
District 52	58
District 55, Bluewater	11
District 56, Wade	106
District 57, Webster	36
Joint district 11 [46] (part of)	29
Joint district 12, Molt Lake Basin [46] (part of)	136
Joint district 15, Custer [46] (part of)	502

[46] YELLOWSTONE.—Parts taken to form parts of Musselshell County and parts of Big Horn and Stillwater Counties since 1910; part annexed to Carbon County and part of Carbon County annexed since 1910. No population reported for school district 16. Total population of joint school districts in Stillwater and Yellowstone Counties: No. 11, 69; No. 12, 260; no population reported in Yellowstone County for joint school district 30, in Stillwater and Yellowstone Counties. Total population of joint school district 15, in Big Horn and Yellowstone Counties, 510. Total population of Crow Indian Reservation, in Big Horn and Yellowstone Counties, 3,199.

TABLE 3.—POPULATION OF INCORPORATED PLACES: 1920, 1910, AND 1900.

[The absence of population figures for 1910 or 1900 indicates that the place was incorporated at some date between the censuses. Places which in 1910 were incorporated but, through surrender of charter or for other reasons, have no corporate existence in 1920 are not presented in this table.]

CITY OR TOWN.	County.	1920	1910	1900
Anaconda city	Deer Lodge	11,668	10,134	9,453
Antelope town	Sheridan	285		
Bainville town	Roosevelt	396		
Baker city	Fallon	1,067		
Bear Creek town	Carbon	744	302	
Belgrade town	Gallatin	499	561	
Belt city	Cascade	967	1,158	
Big Sandy town	Chouteau	589		
Big Timber city	Sweet Grass	1,282	1,022	
Billings city	Yellowstone	15,100	10,031	3,221
Boulder town	Jefferson	682		
Bozeman city	Gallatin	6,183	5,107	3,419
Bridger town	Carbon	679	514	
Broadview town	Yellowstone	191		
Browning town	Glacier	986		
Butte city	Silver Bow	41,611	39,165	30,470
Cascade town	Cascade	465		
Chester town	Liberty	402		
Chinook town	Blaine	1,217	780	
Choteau town	Teton	1,043		
Clyde Park town	Park	352		
Columbia Falls town	Flathead	611	601	
Columbus town	Stillwater	987	521	
Conrad city[1]	Pondera	988	888	
Culbertson town	Roosevelt	547	528	
Cut Bank town	Glacier	1,181		
Darby town	Ravalli	325		
Deer Lodge city	Powell	3,780	2,570	1,324
Denton town	Fergus	431		
Dillon city	Beaverhead	2,701	1,835	1,530
Dodson town	Phillips	365		
Ekalaka town	Carter	433		
Eureka city[1]	Lincoln	1,082	603	
Fairview city	Richland	513		
Forsyth city	Rosebud	1,838	1,398	
Fort Benton city	Chouteau	1,065	1,004	1,024
Froid town	Roosevelt	410		
Fromberg town	Carbon	520		
Geraldine town	Chouteau	354		
Geyser town	Cascade	230		
Glasgow city	Valley	2,059	1,158	
Glendive city	Dawson	3,816	2,428	
Grass Range town	Fergus	262		
Great Falls city	Cascade	24,121	13,948	14,930
Hamilton city	Ravalli	1,700	2,240	1,257
Hardin city	Big Horn	1,312		
Harlem town	Blaine	721	383	
Harlowton city	Wheatland	1,856	770	
Havre city[1]	Hill	5,429	3,624	1,033
Helena city	Lewis and Clark	12,037	12,515	10,770
Hingham town	Hill	154		
Hysham town	Treasure	360		
Ismay town	Custer	344		
Joliet town	Carbon	440	389	
Judith Gap city	Wheatland	522		
Kalispell city	Flathead	5,147	5,549	2,526
Lambert town	Richland	287		
Laurel city	Yellowstone	2,239	806	
Lewistown city	Fergus	6,120	2,992	1,096
Libby city[1]	Lincoln	1,522	630	
Lima town	Beaverhead	476		
Livingston city	Park	6,311	5,359	2,778
Malta city[1]	Phillips	1,427	433	
Manhattan town	Gallatin	591		
Medicine Lake town	Sheridan	292		
Melstone town	Musselshell	477		
Miles City	Custer	7,937	4,697	1,938
Missoula city	Missoula	12,668	12,869	4,366
Moore town	Fergus	355	573	
Nashua town	Valley	272		
Neihart town	Cascade	749	268	833
Outlook town	Sheridan	295		
Philipsburg city	Granite	1,724	1,109	995
Plains town	Sanders	452	481	
Plentywood town	Sheridan	888		
Plevna town	Fallon	241		
Polson town	Flathead	1,132		
Pony town	Madison	242	369	
Poplar town	Roosevelt	1,152		
Red Lodge city	Carbon	4,515	4,860	2,152
Ronan town	Missoula	600		
Roundup city	Musselshell	2,434	1,513	
Ryegate town	Musselshell	405		
Saco town	Phillips	425		
Scobey city	Sheridan	1,170		
Shelby town	Toole	537		
Sheridan town	Madison	533	399	581
Sidney city[1]	Richland	1,400	345	
Stanford town	Fergus	300		
Stevensville town	Ravalli	744	796	346
Terry city	Prairie	794		
Thompson Falls town	Sanders	508	325	
Three Forks city[1]	Gallatin	1,071	674	
Townsend town	Broadwater	897	759	446
Troy town	Lincoln	763		
Twin Bridges town	Madison	755	491	
Valier town	Pondera	613		
Virginia City town	Madison	342	467	568
Walkerville city	Silver Bow	2,391	2,491	2,621
Westby town	Sheridan	253		
White Sulphur Springs town	Meagher	574	417	446
Whitefish city[1]	Flathead	2,867	1,479	
Whitehall town	Jefferson	629	417	
Wibaux town	Wibaux	611	487	
Winifred town	Fergus	262		
Winnett town	Fergus	316		
Wolf Point town	Roosevelt	2,098		

[1] Incorporated as a city since 1910.

TABLE 4.—POPULATION OF WARDS OF CITIES HAVING 5,000 INHABITANTS OR MORE: 1920.

WARD.	1920
Anaconda city	**11,668**
Ward 1	2,308
Ward 2	1,096
Ward 3	1,437
Ward 4	1,495
Ward 5	2,048
Ward 6	3,284
Billings city	**15,100**
Ward 1	4,035
Ward 2	3,115
Ward 3	3,469
Ward 4	4,481
Bozeman city	**6,183**
Ward 1	1,112
Ward 2	1,474
Ward 3	2,066
Ward 4	1,531
Butte city	**41,611**
Ward 1	2,902
Ward 2	4,299
Ward 3	4,551
Ward 4	4,977
Ward 5	5,566
Ward 6	4,978
Ward 7	7,691
Ward 8	6,647
Great Falls city	**24,121**
Ward 1	5,006
Ward 2	3,821
Ward 3	5,066
Ward 4	7,879
Ward 5	2,349
Havre city	**5,429**
Ward 1	1,153
Ward 2	2,202
Ward 3	2,074
Helena city	**12,037**
Ward 1	1,133
Ward 2	1,594
Ward 3	1,301
Ward 4	2,114
Ward 5	1,903
Ward 6	1,692
Ward 7	2,300
Kalispell city	**5,147**
Ward 1	1,716
Ward 2	1,331
Ward 3	2,100
Lewistown city	**6,120**
Ward 1	2,402
Ward 2	1,717
Ward 3	2,001
Livingston city	**6,311**
Ward 1	2,286
Ward 2	2,300
Ward 3	1,725
Miles City	**7,937**
Ward 1	2,374
Ward 2	2,028
Ward 3	3,535
Missoula city (Not reported by wards.)	**12,668**

TABLE 5.—URBAN AND RURAL POPULATION OF COUNTIES: 1920, 1910, AND 1900.

[A minus sign (–) denotes decrease.]

COUNTY.	POPULATION.						PER CENT URBAN IN TOTAL POPULATION.			PER CENT OF INCREASE IN—				Rural population per square mile: 1920.
	1920		1910		1900					Urban population.		Rural population.		
	Urban.	Rural.	Urban.	Rural.	Urban.	Rural.	1920	1910	1900	1910 to 1920.	1900 to 1910.	1910 to 1920.	1900 to 1910.	
Montana	**172,011**	**376,878**	**133,420**	**242,633**	**84,554**	[1] **158,775**	**31.3**	**35.5**	**34.7**	**28.9**	**57.8**	**55.3**	**52.8**	**2.6**
Beaverhead	2,701	4,668	.....	6,446	.....	5,615	36.7	.....	.....	.....	.....	–27.6	14.8	0.8
Carbon	4,515	10,764	4,860	9,102	.....	7,533	29.6	34.8	.....	–7.1	.....	18.3	20.8	5.2
Cascade	24,121	14,715	13,948	14,885	14,930	10,847	62.1	48.4	57.9	72.9	–6.6	–1.1	37.2	4.3
Custer	7,937	4,257	4,697	9,426	.....	7,891	65.1	33.3	.....	69.0	.....	–54.8	19.5	1.1
Dawson	3,816	5,423	.....	12,725	.....	2,443	41.3	.....	.....	.....	.....	–57.4	420.9	2.3
Deer Lodge	11,668	3,655	10,134	2,854	9,453	7,940	76.1	78.0	54.3	15.1	7.2	28.1	–64.1	4.9
Fergus	6,120	22,224	2,992	14,393	.....	6,937	21.6	17.2	.....	104.5	.....	54.4	107.5	3.1
Flathead	8,014	13,691	5,549	13,236	2,526	6,849	36.9	29.5	26.9	44.4	119.7	3.4	93.3	2.2
Gallatin	6,183	9,681	5,107	8,972	3,419	6,134	39.0	36.3	35.8	21.1	49.4	7.9	46.3	3.9
Hill	5,429	8,529	.....	.....	.....	.....	38.9	.....	.....	.....	.....	.....	.....	2.9
Lewis and Clark	12,037	6,623	12,515	9,338	10,770	8,401	64.5	57.3	56.2	–3.8	16.2	–29.1	11.2	1.9
Missoula	12,668	11,373	12,869	10,727	4,366	9,598	52.7	54.5	31.3	–1.6	194.8	6.0	11.8	3.6
Park	6,311	5,019	5,359	5,372	2,778	4,563	55.7	49.9	37.8	17.8	92.9	–6.6	17.7	1.9
Powell	3,780	3,129	2,570	3,334	.....	.....	54.7	43.5	.....	47.1	.....	–6.1	.....	1.3
Silver Bow	41,611	18,702	39,165	17,683	33,091	14,544	69.0	68.9	69.5	6.2	18.4	5.8	21.6	25.8
Yellowstone	15,100	14,500	10,031	12,913	3,221	2,991	51.0	43.7	51.9	50.5	211.4	12.3	331.7	5.6
All other counties [2]	.....	219,925	3,624	91,227	.....	53,829	.....	3.8	.....	.....	.....	141.1	69.5	2.3

[1] Total for 1900 includes population (2,660) of Crow Indian Reservation, now located in Big Horn and Yellowstone Counties, returned independently in 1900.

[2] Comprises all counties in which there were no incorporated places having 2,500 inhabitants or more in 1920. These counties are Big Horn, Blaine, Broadwater, Carter, Chouteau, Fallon, Garfield, Glacier, Granite, Jefferson, Liberty, Lincoln, McCone, Madison, Meagher, Mineral, Musselshell, Phillips, Pondera, Powder River, Prairie, Ravalli, Richland, Roosevelt, Rosebud, Sanders, Sheridan, Stillwater, Sweet Grass, Teton, Toole, Treasure, Valley, Wheatland, and Wibaux.

WASHINGTON : GOVERNMENT PRINTING OFFICE : 1921

FOURTEENTH CENSUS OF THE UNITED STATES: 1920

DEPARTMENT OF COMMERCE

BULLETIN

BUREAU OF THE CENSUS
SAM. L. ROGERS, DIRECTOR

POPULATION : NEBRASKA

NUMBER OF INHABITANTS, BY COUNTIES AND MINOR CIVIL DIVISIONS

Prepared under the supervision of WM. C HUNT, Chief Statistician for Population

CONTENTS.

SUMMARY TABLES. Page.
Population of Nebraska: 1860 to 1920 1
Population of principal cities from earliest census to 1920 2
Urban and rural population: 1920, 1910, and 1900 2
MAPS.
Increase or decrease in total and rural population, by counties: 1910 to 1920 3
Density of total and rural population, by counties: 1920 4

DETAILED TABLES. Page.
1. Area and population of counties: 1860 to 1920 5
2. Population of counties by minor civil divisions: 1920, 1910, and 1900 7
3. Population of incorporated places: 1920, 1910, and 1900 17
4. Population of wards of cities having 5,000 inhabitants or more: 1920 21
5. Urban and rural population of counties: 1920, 1910, and 1900 21

TOTAL POPULATION, INCREASE, AND DISTRIBUTION.

Population of the state.—Nebraska was admitted to the Union as the thirty-seventh state in March, 1867. The area now constituting the state was included in the Louisiana Purchase in 1803 and belonged successively to the district of Louisiana (1804–5), the territory of Louisiana (1805–1812), the territory of Missouri (1812–1834), the "Indian Country" (1834–1854), and the territory of Nebraska (1854–1867). At the time of its organization the territory of Nebraska comprised, in addition to the area of the present state, territory now forming portions of North and South Dakota, Montana, Wyoming, and Colorado; but the organization of Dakota and Colorado territories in 1861 and Idaho territory in 1863 left Nebraska territory with boundaries very nearly the same as those of the present state. In 1882, however, a small tract of land, formerly a part of Dakota territory, lying south of the present northern boundary of Nebraska and between the Missouri and Keyapaha Rivers, was annexed, and in 1908 another small tract, now in the northeastern part of the state, was ceded by South Dakota.

According to the Fourteenth Census, taken as of January 1, 1920, the population of Nebraska is 1,296,372, which represents an increase of 104,158, or 8.7 per cent, since 1910. During the same period the population of the United States increased by 14.9 per cent.

The following summary shows the population of Nebraska from 1860 to 1920, inclusive, together with the number and per cent of increase for each decade, in comparison with the per cent of increase for the United States as a whole. (The area enumerated in 1860 was substantially the same as that of the present state.)

POPULATION OF NEBRASKA: 1860 TO 1920.

CENSUS YEAR.	Population.	INCREASE OVER PRECEDING CENSUS.		Per cent of increase for the United States.
		Number.	Per cent.	
1920	1,296,372	104,158	8.7	14.9
1910	1,192,214	125,914	11.8	21.0
1900	1,066,300	3,644	0.3	20.7
1890	1,062,656	610,254	134.9	25.5
1880	452,402	329,409	267.8	30.1
1870	122,993	94,152	326.5	22.6
1860	28,841	.....	.....	.....

Counties.—Nebraska has 93 counties, 89 of which have the same boundaries as in 1910. Of these 89 counties, 56 show increases and 33 decreases in population during the past 10 years. One new county, Arthur, has been organized from a part of McPherson County since 1910. (See Table 1.) It has been necessary, therefore, in preparing the maps on page 3, showing rates of increase or decrease in total and rural population, to combine these two counties.

Density of population.—The total land area of the state of Nebraska is 76,808 square miles. The average number of inhabitants to the square mile in 1920 is 16.9 (see Table 1), as against 15.5 in 1910 and 13.9 in 1900.

Minor civil divisions.—The political units into which the counties are divided are collectively termed "minor civil divisions." The counties of Nebraska are made up of 1,474 primary divisions, comprising 933 election precincts, 503 townships, 37 cities, and 1 village. The secondary divisions are 475 in number, comprising 55 cities, 16 towns, and 404 villages. Most of these secondary divisions form parts of the primary divisions in which located; but each of 10 cities and 1 village is coextensive with a township or precinct, and each of 4 cities, 1 town, and 19 villages comprises parts of 2 or more townships or precincts. In addition to these minor civil divisions, the state includes 1 island, which is unorganized. (See Table 2.)

Cities.—Nebraska has 92 cities, of which Omaha, with a population of 191,601, is the largest, and Lincoln, with 54,948, is second in size. (See Tables 3 and 4.)

The following summary shows, for each city having 9,000 or more inhabitants in 1920, the population at each census for which figures are available, together with the number and per cent of increase during the preceding decade:

POPULATION OF PRINCIPAL CITIES FROM EARLIEST CENSUS TO 1920.

[A minus sign (–) denotes decrease.]

City and census year.	Population.	Increase over preceding census.	
		Number.	Per cent.
Beatrice:			
1920	9,664	308	3.3
1910	9,356	1,481	18.8
1900	7,875	–5,961	–43.1
1890	13,836	11,389	465.4
1880	2,447	.....	.....
Fremont:			
1920	9,605	887	10.2
1910	8,718	1,477	20.4
1900	7,241	494	7.3
1890	6,747	3,734	123.9
1880	3,013	1,818	152.1
1870	1,195	.....	.....
Grand Island:			
1920	13,947	3,621	35.1
1910	10,326	2,772	36.7
1900	7,554	18	0.2
1890	7,536	4,573	154.3
1880	2,963	.....	.....
Hastings:			
1920	11,647	2,309	24.7
1910	9,338	2,150	29.9
1900	7,188	–6,396	–47.1
Hastings—Continued.			
1890	13,584	10,767	382.2
1880	2,817	.....	.....
Lincoln:			
1920	54,948	10,975	25.0
1910	43,973	3,804	9.5
1900	40,169	–14,985	–27.2
1890	55,154	42,151	324.2
1880	13,003	.....	.....
North Platte:			
1920	10,466	5,673	118.4
1910	4,793	1,153	31.7
1900	3,640	585	19.1
1890	3,055	2,692	741.6
1880	363	.....	.....
Omaha: [1]			
1920	191,601	67,505	54.4
1910	124,096	21,541	21.0
1900	102,555	–37,897	–27.0
1890	140,452	109,934	360.2
1880	30,518	14,435	89.8
1870	16,083	14,200	754.1
1860	1,883	.....	.....

[1] South Omaha city annexed to Omaha city since 1910. Combined population: 150,355 in 1910; 128,556 in 1900; 148,514 in 1890.

Urban and rural population.—The Census Bureau defines urban population as that residing in cities and other incorporated places having 2,500 inhabitants or more, and rural population as that residing outside such incorporated places.

The following summary presents, for the last three censuses, figures showing the urban and rural population of the state distributed among places grouped according to specified limits of population. The classification for each census is based upon the population of the various places as shown by the returns of that census. Consequently the territory comprised within any one class of cities or that designated as urban or as rural does not remain fixed, because any given place may, through the growth or the decline of its population, pass from one class to another at successive censuses. The proportion of the population of Nebraska living in places of 2,500 or more increased from 23.7 per cent in 1900 to 26.1 per cent in 1910 and to 31.3 per cent in 1920.

URBAN AND RURAL POPULATION: 1920, 1910, AND 1900.

Class of places.	1920		1910		1900		Per cent of total population.		
	Number of places.	Population.	Number of places.	Population.	Number of places.	Population.	1920	1910	1900
Total population	.....	1,296,372	.....	1,192,214	.....	1,066,300	100.0	100.0	100.0
Urban territory	31	405,306	27	310,852	21	252,702	31.3	26.1	23.7
Cities of—									
100,000 inhabitants or more	1	191,601	1	124,096	1	102,555	14.8	10.4	9.6
50,000 to 100,000 inhabitants	1	54,948	.....	.....	.....	.....	4.2	.....	.....
25,000 to 50,000 inhabitants	.....	.....	2	70,232	2	66,170	.....	5.9	6.2
10,000 to 25,000 inhabitants	3	36,060	1	10,326	.....	.....	2.8	0.9	.....
5,000 to 10,000 inhabitants	9	65,048	9	61,670	7	48,004	5.0	5.2	4.5
2,500 to 5,000 inhabitants	17	57,649	14	44,528	11	35,973	4.4	3.7	3.4
Rural territory	.....	891,066	.....	881,362	.....	813,598	68.7	73.9	76.3
Cities, towns, and villages of less than 2,500 inhabitants	482	275,568	427	243,292	346	188,955	21.3	20.4	17.7
Other rural territory	.....	615,498	.....	638,070	.....	624,643	47.5	53.5	58.6

PER CENT OF INCREASE OR DECREASE OF POPULATION OF NEBRASKA, BY COUNTIES: 1910–1920.

Rural population is defined as that residing outside of incorporated places having 2,500 inhabitants or more.

TOTAL POPULATION.

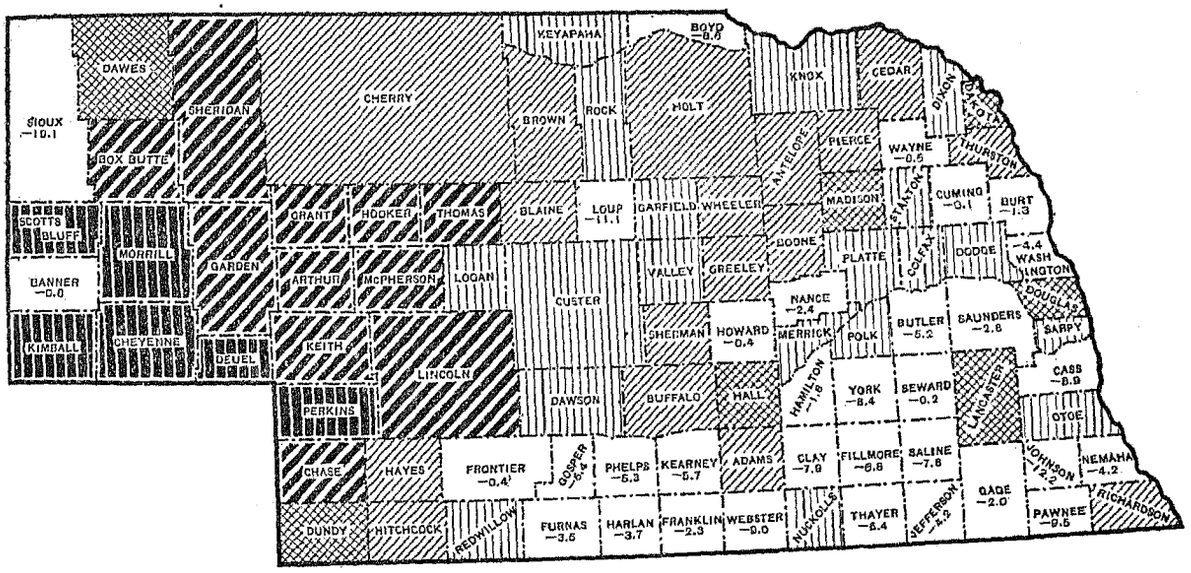

RURAL POPULATION.

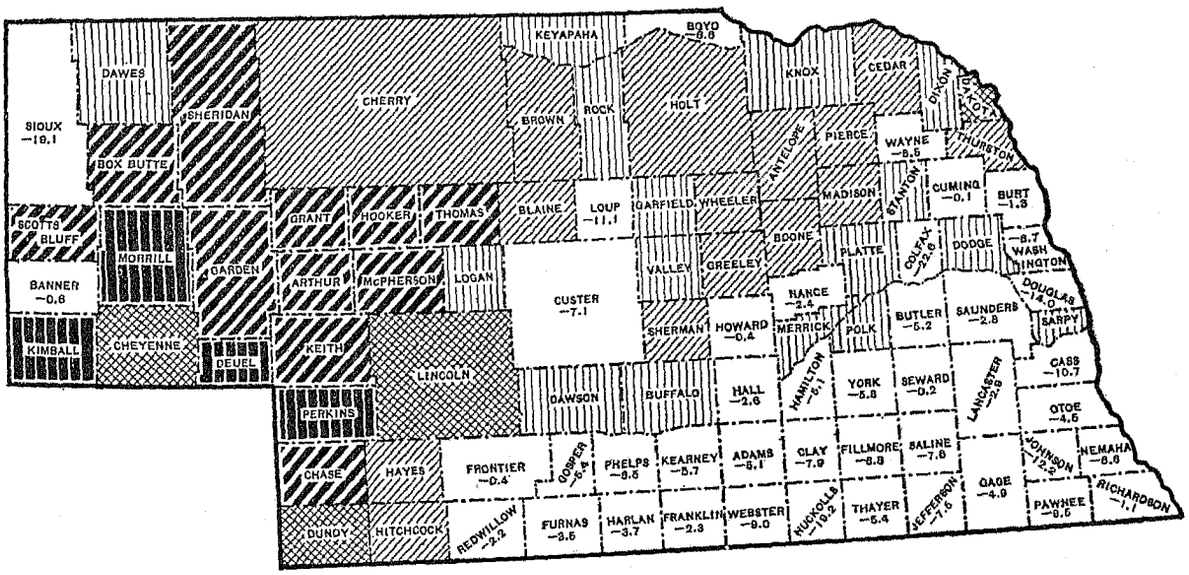

DENSITY OF POPULATION OF NEBRASKA, BY COUNTIES: 1920.

Rural population is defined as that residing outside of incorporated places having 2,500 inhabitants or more.

TOTAL POPULATION.

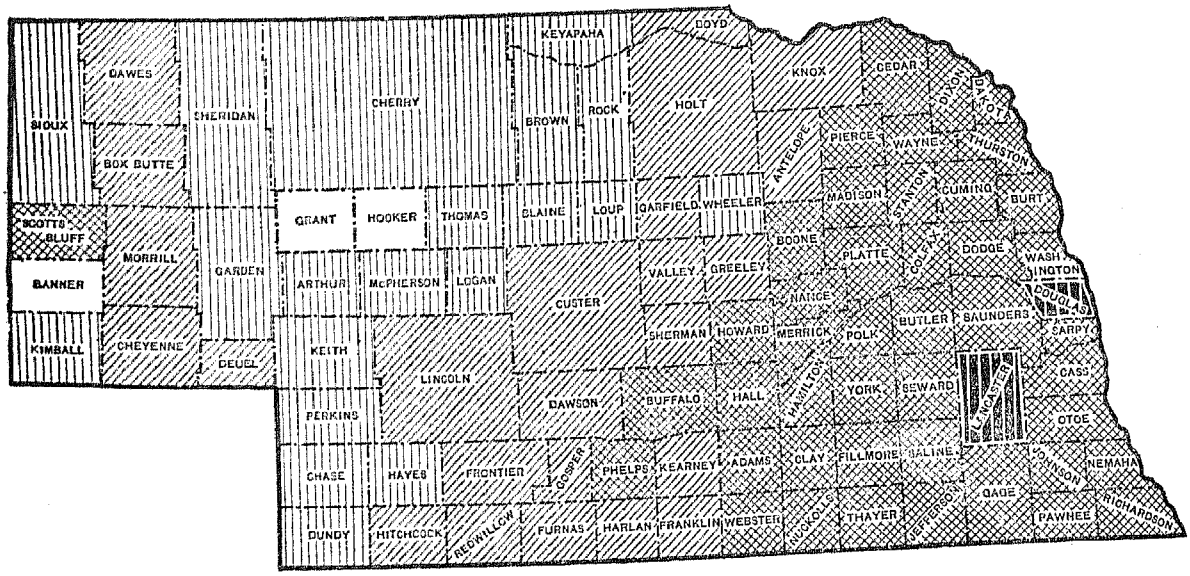

RURAL POPULATION.

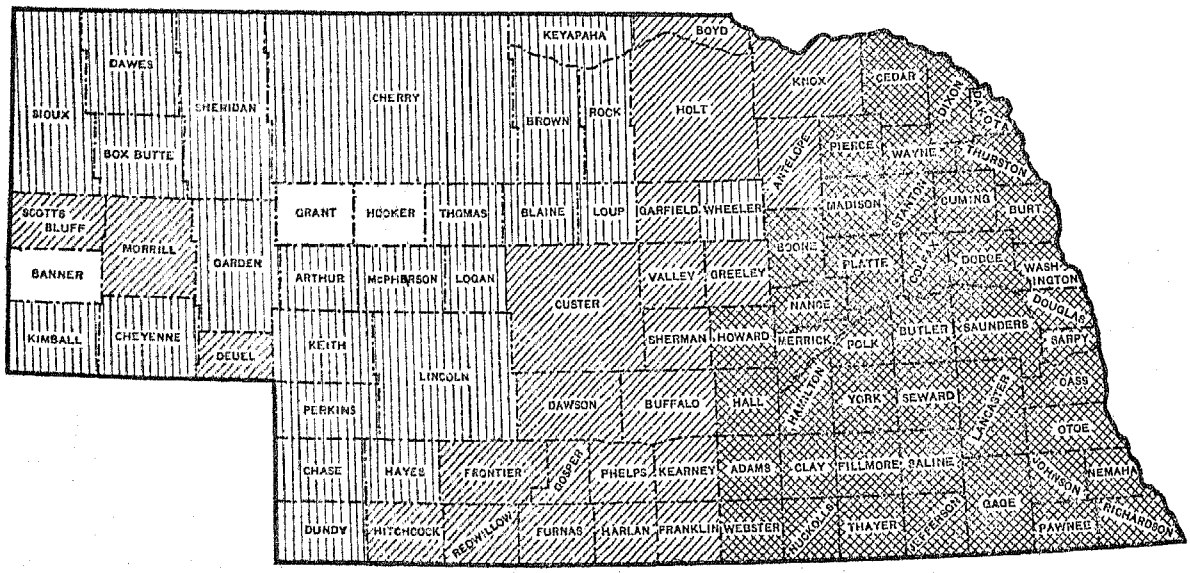

NUMBER OF INHABITANTS PER SQUARE MILE

LESS THAN 2	6 TO 18	45 TO 90
2 TO 6	18 TO 45	90 AND OVER

TABLE 1.—AREA AND POPULATION OF COUNTIES: 1860 TO 1920.

[A minus sign (–) denotes decrease.]

COUNTY.	Land area in square miles: 1920.	POPULATION. 1920 Total.	1920 Per square mile.	1910	1900	1890	1880	1870	1860	Per cent of increase. 1910 to 1920.	1900 to 1910.	1890 to 1900.
Nebraska[1]	76,893	1,296,372	16.9	1,192,214	1,066,300	[1] 1,062,656	[1] 452,402	[1] 122,993	[1] 28,841	8.7	11.8	0.3
Adams	565	22,621	40.0	20,990	18,840	24,393	10,235	19	.....	8.2	10.9	–22.5
Antelope[1]	872	15,243	17.5	14,003	11,344	10,399	3,953	.....	.....	8.9	23.4	9.1
Arthur[1]	721	1,412	2.0	.....	.....	.....	.....	.....	.....	.....	.....	.....
Banner[1]	742	1,435	1.9	1,444	1,114	2,435	.....	.....	.....	–0.6	29.6	–54.3
Blaine[1]	711	1,773	2.5	1,672	603	1,146	.....	.....	.....	6.3	177.3	–47.4
Boone[1]	692	14,146	20.4	13,145	11,689	8,683	4,170	.....	.....	7.6	12.5	34.6
Box Butte[1]	1,076	8,407	7.8	6,131	5,572	5,494	.....	.....	.....	37.1	10.0	1.4
Boyd[1]	535	8,243	15.4	8,826	7,332	695	.....	.....	.....	–6.6	20.4	955.0
Brown[1]	1,235	6,749	5.5	6,083	3,470	4,359	.....	.....	.....	10.9	75.3	–20.4
Buffalo	945	23,787	25.2	21,907	20,254	22,162	7,531	193	114	8.6	8.2	–8.6
Burt	475	12,559	26.4	12,726	13,040	11,069	6,937	2,847	388	–1.3	–2.4	17.8
Butler	583	14,606	25.1	15,403	15,703	15,454	9,194	1,290	27	–5.2	–1.9	1.6
Cass	538	18,029	33.5	19,786	21,330	24,080	16,683	8,151	3,369	–8.9	–7.2	–11.4
Cedar	735	16,225	22.1	15,191	12,467	7,028	2,899	1,032	246	6.8	21.8	77.4
Chase	899	4,939	5.5	3,613	2,559	4,807	70	.....	.....	36.7	41.2	–46.8
Cherry[1]	5,979	11,753	2.0	10,414	6,541	6,428	.....	.....	.....	12.9	59.2	1.8
Cheyenne[1]	1,194	8,405	7.0	4,551	5,570	5,693	1,558	190	.....	84.7	–18.3	–2.2
Clay	579	14,486	25.0	15,729	15,735	16,310	11,294	54	165	–7.9	(2)	–3.5
Colfax	405	11,624	28.7	11,610	11,211	10,453	6,588	1,424	.....	0.1	3.6	7.3
Cuming	577	13,709	23.9	13,782	14,584	12,265	5,569	2,964	67	–0.1	–5.5	18.9
Custer[1]	2,588	26,407	10.2	25,668	19,758	21,677	2,211	.....	.....	2.9	29.9	–8.9
Dakota[1]	253	7,694	30.4	6,564	6,286	5,386	3,213	2,040	819	17.2	4.4	16.7
Dawes[1]	1,402	10,160	7.2	8,254	6,215	9,722	.....	.....	.....	23.1	32.8	–36.1
Dawson	985	16,004	16.2	15,961	12,214	10,129	2,909	103	16	0.3	30.7	20.6
Deuel[1]	439	3,282	7.5	1,786	2,630	2,893	.....	.....	.....	83.8	–32.1	–9.1
Dixon	472	11,815	25.0	11,477	10,535	8,024	4,177	1,345	247	2.9	8.9	30.3
Dodge	531	23,197	43.7	22,145	22,298	19,260	11,263	4,212	509	4.8	–0.7	15.8
Douglas	331	204,524	617.9	168,546	140,590	158,008	37,645	19,982	4,328	21.3	19.9	–11.0
Dundy[1]	927	4,869	5.3	4,098	2,434	4,012	37	.....	.....	18.8	68.4	–39.3
Fillmore	576	13,671	23.7	14,674	15,087	16,022	10,204	238	.....	–6.8	–2.7	–5.8
Franklin	578	10,067	17.4	10,303	9,455	7,693	5,465	26	.....	–2.3	9.0	22.9
Frontier[1]	975	8,540	8.8	8,572	8,781	8,497	934	.....	.....	–0.4	–2.4	3.3
Furnas[1]	721	11,657	16.2	12,083	12,373	9,840	6,407	.....	.....	–3.5	–2.3	25.7
Gage	862	20,721	34.5	30,325	30,051	36,344	13,164	3,359	421	–2.0	0.9	–17.3
Garden[1]	1,687	4,572	2.7	3,538	.....	.....	.....	.....	.....	29.2	.....	.....
Garfield[1]	575	3,496	6.1	3,417	2,127	1,659	.....	.....	.....	2.3	60.6	28.2
Gosper[1]	464	4,669	10.1	4,933	5,301	4,816	1,673	.....	.....	–5.4	–6.9	10.1
Grant[1]	780	1,486	1.9	1,097	763	458	.....	.....	.....	35.5	43.8	66.6
Greeley[1]	571	8,685	15.2	8,047	5,691	4,869	1,461	.....	.....	7.9	41.4	16.9
Hall	528	23,720	44.9	20,361	17,206	16,513	8,572	1,057	116	16.5	18.3	4.2
Hamilton	538	13,237	24.6	13,459	13,330	14,095	8,267	130	.....	–1.6	1.0	–5.4
Harlan[1]	574	9,220	16.1	9,578	9,370	8,158	6,086	.....	.....	–3.7	2.2	14.9
Hayes[1]	722	3,327	4.6	3,011	2,708	3,953	119	.....	.....	10.5	11.2	–31.5
Hitchcock[1]	724	6,045	8.3	5,415	4,409	5,799	1,012	.....	.....	11.6	22.8	–24.0
Holt[1]	2,393	17,151	7.2	15,545	12,224	13,672	3,287	.....	.....	10.3	27.2	–10.6
Hooker[1]	722	1,378	1.9	981	432	426	.....	.....	.....	40.5	127.1	1.4
Howard[1]	561	10,739	19.1	10,783	10,343	9,430	4,391	.....	.....	–0.4	4.3	9.7
Jefferson[1]	578	16,140	27.9	16,852	15,196	14,850	8,096	2,449	.....	–4.2	10.9	2.3
Johnson	374	8,940	23.9	10,187	11,197	10,333	7,595	3,429	528	–12.2	–9.0	8.4
Kearney	516	8,583	16.6	9,106	9,866	9,061	4,072	58	474	–5.7	–7.7	8.9

[1] CHANGES IN BOUNDARIES, ETC.

THE STATE.—Total for 1890 includes population of Indian reservations specially enumerated, not distributed by counties (3,746), and of old Arthur County (91), annexed to McPherson County between 1890 and 1900. Total for 1880 includes population of unorganized territory (2,913), taken to form Brown, Cherry, and Loup Counties in 1883; Blaine and Logan in 1885; Arthur (old), Grant, McPherson, and Thomas in 1887; and Hooker in 1889. Total for 1870 includes population of old Grant County (484)—no record by which to account for its disappearance; of unorganized territory (235); of Harrison, Jackson, Lyon, Monroe, and Taylor Counties (1,050), which never had a legal existence; of Winnebago Indian Reservation (31), in Thurston County, returned separately in 1870; and of Pawnee Indian Reservation (44), taken to form Nance County in 1879. Total for 1860 includes population of Calhoun County (41), annexed to Saunders County in 1862; of Fort Randall and Green Counties (369)—no records by which to account for their disappearance; of Jones County (122), annexed to Jefferson County in 1866; of Shorter County (117), which never had a legal existence; and of unorganized territory (1,765).

ANTELOPE.—Organized from unorganized territory in 1871.

ARTHUR.—Old Arthur County organized from unorganized territory in 1887 and annexed to McPherson between 1890 and 1900. Present Arthur County organized from part of McPherson in 1913.

BANNER.—Organized from part of Cheyenne in 1888.

BLAINE.—Organized from unorganized territory in 1885.

BOONE.—Organized from unorganized territory in 1871.

BOX BUTTE.—Organized from part of Dawes in 1886.

BOYD.—Formerly part of Dakota; annexed to Nebraska between 1880 and 1890; unorganized territory in 1890; organized as Boyd in 1891.

BROWN.—Organized from unorganized territory in 1883; parts taken to form Keyapaha in 1884 and Rock in 1888.

CHERRY.—Organized from unorganized territory in 1883.

CHEYENNE.—Parts taken to form Banner, Deuel, Kimball, and Scotts Bluff in 1888 and Morrill in 1909.

CUSTER.—Organized from unorganized territory in 1877.

DAKOTA.—Part ceded from Union County, S. Dak., in 1908.

DAWES.—Organized from part of Sioux in 1885; part taken to form Box Butte in 1886.

DEUEL.—Organized from part of Cheyenne in 1888; part taken to form Garden in 1910, but prior to Thirteenth Census date (Apr. 15).

DUNDY.—Organized from unorganized territory in 1873.

FRONTIER.—Organized from unorganized territory in 1872.

FURNAS.—Organized from unorganized territory in 1873.

GARDEN.—Organized from part of Deuel in 1910, but prior to Thirteenth Census date (Apr. 15); part annexed to Grant in 1919.

GARFIELD.—Organized from part of Wheeler in 1884.

GOSPER.—Organized from unorganized territory in 1873.

GRANT.—Organized from unorganized territory in 1887; part of Garden annexed in 1919.

GREELEY.—Organized from unorganized territory in 1871.

HARLAN.—Organized from unorganized territory in 1871.

HAYES.—Organized from unorganized territory in 1877.

HITCHCOCK.—Organized from unorganized territory in 1873.

HOLT.—Organized from unorganized territory in 1876.

HOOKER.—Organized from unorganized territory in 1889.

HOWARD.—Organized from unorganized territory in 1871.

JEFFERSON.—Jones annexed in 1866; part taken to form Thayer in 1872.

[2] Decrease of less than one-tenth of 1 per cent.

TABLE 1.—AREA AND POPULATION OF COUNTIES: 1860 TO 1920—Continued.

[A minus sign (—) denotes decrease.]

COUNTY.	Land area in square miles: 1920.	POPULATION. 1920 Total.	1920 Per square mile.	1910	1900	1890	1880	1870	1860	Per cent of increase. 1910 to 1920.	1900 to 1910.	1890 to 1900.
Keith [1]	1,068	5,294	5.0	3,692	1,951	2,556	194	.....	.....	43.4	89.2	—23.7
Keyapaha [1]	775	3,594	4.6	3,452	3,076	3,920	.....	.....	.....	4.1	12.2	—21.5
Kimball [1]	958	4,498	4.7	1,942	758	959	.....	.....	.....	131.6	156.2	—21.0
Knox [1]	1,114	18,894	17.0	18,358	14,343	8,582	3,666	261	152	2.9	28.0	67.1
Lancaster	853	85,902	100.7	73,793	64,835	76,395	28,090	7,074	153	16.4	13.8	—15.1
Lincoln [1]	2,536	23,420	9.2	15,684	11,416	10,441	3,632	17	.....	49.3	37.4	9.3
Logan [1]	573	1,596	2.8	1,521	960	1,378	.....	.....	.....	4.9	58.4	—30.3
Loup [1]	576	1,946	3.4	2,188	1,305	1,662	.....	.....	.....	—11.1	67.7	—21.5
McPherson [1]	864	1,692	2.0	2,470	517	401	.....	.....	.....	—31.5	377.8	28.9
Madison [1]	576	22,511	39.1	19,101	16,976	13,669	5,589	1,133	(1)	17.9	12.5	21.2
Merrick	463	10,763	23.2	10,379	9,255	8,758	5,341	557	109	3.7	12.1	5.7
Morrill [1]	1,417	9,151	6.5	4,584	.....	.....	.....	.....	.....	99.6	.....	.....
Nance [1]	446	8,712	19.5	8,926	8,222	5,773	1,212	.....	.....	—2.4	8.6	42.4
Nemaha	389	12,547	32.3	13,095	14,952	12,930	10,451	7,593	3,139	—4.2	—12.4	15.6
Nuckolls	579	13,236	22.9	13,019	12,414	11,417	4,235	8	22	1.7	4.9	8.7
Otoe	606	19,494	32.2	19,323	22,288	25,403	15,727	12,345	4,211	0.9	—13.3	—12.3
Pawnee	431	9,578	22.2	10,582	11,770	10,340	6,920	4,171	882	—9.5	—10.1	13.8
Perkins [1]	886	3,967	4.5	2,570	1,702	4,364	.....	.....	.....	54.4	51.0	—61.0
Phelps [1]	538	9,900	18.4	10,451	10,772	9,869	2,447	.....	.....	—5.3	—3.0	9.1
Pierce	577	10,681	18.5	10,122	8,445	4,864	1,202	152	.....	5.5	19.9	73.6
Platte [1]	673	19,464	28.9	19,006	17,747	15,437	9,511	1,899	[1] 782	2.4	7.1	15.0
Polk	430	10,714	24.9	10,521	10,542	10,817	6,846	136	19	1.8	—0.2	—2.5
Redwillow [1]	720	11,434	15.9	11,056	9,604	8,837	3,044	.....	.....	3.4	15.1	8.7
Richardson	545	18,968	34.8	17,448	19,614	17,574	15,031	9,780	2,835	8.7	—11.0	11.6
Rock [1]	1,094	3,703	3.7	3,627	2,809	3,083	.....	.....	.....	2.1	29.1	—8.9
Saline	573	16,514	28.8	17,866	18,252	20,097	14,491	3,106	39	—7.6	—2.1	—9.2
Sarpy	240	9,370	39.0	9,274	9,080	6,875	4,481	2,913	1,201	1.0	2.1	32.1
Saunders [1]	756	20,589	27.2	21,179	22,085	21,577	15,810	4,547	.....	—2.8	—4.1	2.4
Scotts Bluff [1]	723	20,710	28.6	8,355	2,552	1,888	.....	.....	.....	147.9	227.4	35.2
Seward	574	15,867	27.6	15,895	15,690	16,140	11,147	2,953	.....	—0.2	1.3	—2.8
Sheridan [1]	2,469	9,625	3.9	7,328	6,033	8,687	.....	.....	.....	31.3	21.5	—30.6
Sherman [1]	573	8,877	15.5	8,278	6,550	6,399	2,061	.....	.....	7.2	26.4	2.4
Sioux [1]	2,055	4,528	2.2	5,599	2,055	2,452	699	.....	.....	—19.1	172.5	—16.2
Stanton	431	7,756	18.0	7,542	6,959	4,619	1,813	636	.....	2.8	8.4	50.7
Thayer [1]	578	13,976	24.2	14,775	14,325	12,738	6,113	.....	.....	—5.4	3.1	12.5
Thomas [1]	716	1,773	2.5	1,191	628	517	.....	.....	.....	48.9	89.6	21.5
Thurston [1]	387	9,589	24.8	8,704	6,517	3,176	109	31	.....	10.2	33.6	105.2
Valley [1]	570	9,823	17.2	9,480	7,339	7,092	2,324	.....	.....	3.6	29.2	3.5
Washington	380	12,180	32.1	12,738	13,086	11,869	8,631	4,452	1,249	—4.4	—2.7	10.3
Wayne	450	9,725	21.6	10,397	9,862	6,169	813	182	.....	—6.5	5.4	59.9
Webster	578	10,922	18.9	12,008	11,619	11,210	7,104	16	.....	—9.0	3.3	3.6
Wheeler [1]	578	2,531	4.4	2,292	1,362	1,683	644	.....	.....	10.4	68.3	—19.1
York	575	17,146	29.8	18,721	18,205	17,279	11,170	604	.....	—8.4	2.8	5.4

[1] CHANGES IN BOUNDARIES, ETC.

KEITH.—Organized from part of Lincoln in 1873; part taken to form Perkins in 1887.
KEYAPAHA.—Organized from part of Brown in 1884.
KIMBALL.—Organized from part of Cheyenne in 1888.
KNOX.—Name changed from L'Eau qui Court in 1873.
LINCOLN.—Part taken to form Keith in 1873.
LOGAN.—Organized from unorganized territory in 1885.
LOUP.—Organized from unorganized territory in 1883.
MCPHERSON.—Organized from unorganized territory in 1887; old Arthur County annexed between 1890 and 1900; part taken to form present Arthur County in 1913.
MADISON.—Madison and Platte Counties not reported separately in 1860; population of Madison included with that shown for Platte.
MORRILL.—Organized from part of Cheyenne in 1909.
NANCE.—Organized from the Pawnee Indian Reservation in 1879.
PERKINS.—Organized from part of Keith in 1887.
PHELPS.—Organized from unorganized territory in 1873.
PLATTE.—Madison and Platte Counties not reported separately in 1860; population shown for Platte includes that of Madison.
REDWILLOW.—Organized from unorganized territory in 1873.
ROCK.—Organized from part of Brown in 1888.
SAUNDERS.—Calhoun annexed in 1862.
SCOTTS BLUFF.—Organized from part of Cheyenne in 1888.
SHERIDAN.—Organized from part of Sioux in 1885.
SHERMAN.—Organized from unorganized territory in 1873.
SIOUX.—Organized from unorganized territory in 1877; parts taken to form Dawes and Sheridan in 1885.
THAYER.—Organized from part of Jefferson in 1872.
THOMAS.—Organized from unorganized territory in 1887.
THURSTON.—Name changed from Blackbird in 1889.
VALLEY.—Organized from unorganized territory in 1871.
WHEELER.—Organized from unorganized territory in 1877; part taken to form Garfield in 1884.

TABLE 2.—POPULATION OF COUNTIES BY MINOR CIVIL DIVISIONS: 1920, 1910, AND 1900.

[Precinct means election precinct. Counties showing no totals for 1910 or 1900 have been organized at some time between the censuses; counties showing totals but no comparative figures for election precincts or townships for 1910 or 1900 have been redistricted at some time between the censuses. For other changes in boundaries, etc., between 1910 and 1920, see footnotes; for those between 1900 and 1910, see Reports of the Thirteenth Census: 1910, Vol. III, Table 1, p. 24. For population of incorporated places, see Table 3.]

MINOR CIVIL DIVISION.	1920	1910	1900
Adams County	**22,621**	**20,960**	**18,840**
Ayr township, including part of Ayr village	633	702	715
Blaine township [1]	492	560	554
Cottonwood township, including Holstein village	591	564	552
Denver township [1]	1,791	1,729	1,360
Hanover township	512	551	593
Hastings city [1]	11,647	9,338	7,188
Highland township	503	520	600
Juniata township, including Juniata village	912	1,056	1,233
Kenesaw township, including Kenesaw village	1,069	1,082	913
Little Blue township	560	546	503
Logan township	422	501	501
Roseland township, including Roseland village	821	857	847
Silver Lake township	424	479	550
Verona township, including Prosser village	646	714	773
Wanda township	486	523	621
West Blue township, including part of Trumbull village	541	575	628
Zero township, including part of Ayr village	571	603	709
Antelope County	**15,243**	**14,003**	**11,344**
Bazile township	412	432	397
Blaine township	401	365	321
Burnett township [2]	488	[2] 469	[2] 405
Cedar township	664	569	631
Clearwater township, including Clearwater village	804	632	502
Crawford township	508	533	521
Custer township	439	354	231
Eden township	390	389	243
Elgin township	391	387	377
Ellsworth township, including Brunswick village	772	661	416
Elm township	307	409	341
Frenchtown township	404	352	415
Garfield township, including Orchard village	929	1,013	399
Grant township	578	591	520
Lincoln township	357	373	275
Logan township, including Elgin village	1,464	1,270	946
Neligh city	1,724	1,566	1,135
Neligh township	520	479	388
Oakdale township, including Oakdale village	1,096	987	951
Ord township	249	214	244
Royal township, including Royal village	583	397	314
Sherman township	287	331	296
Stanton township	347	247	235
Tilden city [2] (part of)	433	345	150
Verdigris township	387	334	314
Willow township	309	304	287
Arthur County [3]	**1,412**	.....	.....
Arthur precinct	499	.....	.....
Braden precinct	183	.....	.....
Edward precinct	132	.....	.....
Fora precinct	117	.....	.....
Lena precinct	184	.....	.....
Melrose precinct	177	.....	.....
Thune precinct	120	.....	.....
Banner County	**1,435**	**1,444**	**[4] 1,114**
Epworth precinct [4]	199	.....	.....
Flowerfield precinct [4]	223	336	111
Gabe Rock precinct	127	150	237
Lone Pine precinct	148	192	180
Long Springs precinct [4]	310	509	234
Loraine precinct [4]	181	.....	.....
Wright precinct	247	257	219
Blaine County	**1,778**	**1,672**	**603**
Brewster precinct [5]	329	214	120
Dunn precinct [5]	40	108	69
Dunning precinct, including Dunning village	531	447	216
Edith precinct	277	293	42
Hardscrabble precinct	111	122	.....
Hawley precinct	143	186	89
Hudson precinct [5]	75	.....	.....
Lucy precinct	96	156	.....
Purdum precinct	176	146	67

[1] ADAMS.—Parts of Blaine and Denver townships annexed to Hastings city since 1910.

[2] ANTELOPE.—Tilden village, in Antelope and Madison Counties, incorporated as a city and made independent of township and precinct organization since 1910. Population shown for Burnett township for 1910 and 1900 is exclusive of population of that part of Tilden village included in Burnett township in those years.

[3] ARTHUR.—Organized from part of McPherson County in 1913.

[4] BANNER.—Total for 1900 includes population (124) of Banner and Pumpkin Creek precincts, annexed to Long Springs precinct between 1900 and 1910. Epworth precinct organized from part of Flowerfield precinct, and Loraine precinct from part of Long Springs precinct, since 1910.

[5] BLAINE.—Hudson precinct organized from parts of Brewster and Dunn precincts since 1910.

MINOR CIVIL DIVISION.	1920	1910	1900
Boone County	**14,146**	**13,145**	**11,089**
Ashland precinct	574	596	416
Beaver precinct, including St. Edwards village	1,356	1,329	1,179
Bonanza precinct	496	479	455
Boone precinct	592	610	538
Cedar precinct, including Cedar Rapids village	2,168	1,885	1,927
Dublin precinct, including Primrose village	841	821	497
Manchester precinct, including Albion city	2,844	2,366	1,882
Midland precinct	623	587	537
North Branch precinct	632	662	.....
Oakland precinct, including Petersburg village	1,736	1,642	1,501
Plum Creek precinct	605	605	529
Roselma precinct	573	585	482
Shell Creek precinct	570	561	1,160
Weitzel precinct	636	507	586
Box Butte County	**8,407**	**6,131**	**5,572**
Alliance precinct, coextensive with Alliance city	4,591	3,105	2,535
Box Butte precinct	451	361	384
Boyd precinct	288	268	165
Dorsey precinct, including Hemingford village	1,105	625	498
Lake precinct	530	539	774
Lawn precinct	312	300	254
Liberty precinct	180	170	130
Nonpareil precinct	350	243	230
Running Water precinct	176	76	145
Snake Creek precinct	72	122	111
Wright precinct	352	322	346
Boyd County	**8,243**	**8,826**	**7,332**
Basin township, including Naper village	1,141	1,441	1,127
Bristow township, including Bristow village	627	578	741
Bush township, including Monowi village	634	676	800
Butte township, including Anoka and Butte villages	1,359	1,406	1,322
Lynch township, including Lynch village	1,022	1,045	960
McCully township	571	599	561
Morton township, including Gross village	759	884	772
Mullen township	347	372	.....
Spencer township, including Spencer village	1,380	1,400	550
Ware township	403	425	499
Brown County	**6,749**	**6,083**	**3,470**
Ainsworth city [6]	1,508	1,045	605
Ainsworth precinct [6]	779	[6] 752	[6] 663
Buffalo precinct	248	204	222
Calamus precinct [6]	129	.....	.....
Chester precinct [6]	131	400	134
Fairfield precinct	86	148	142
Garfield precinct	277	256	52
Johnstown precinct, including Johnstown village	1,004	914	636
Lakeland precinct [6]	228	487	226
Long Pine city [6]	1,200	781	486
Moon Lake precinct	150	200	.....
Pine precinct [6]	204	[6] 210	[6] 123
Pine Glen precinct	217	221	181
Smith precinct [6]	148	435	.....
Valley precinct [6]	234	.....	.....
Wilson precinct [6]	206	.....	.....
Buffalo County	**23,787**	**21,907**	**20,254**
Armada township, including Miller village	614	680	504
Beaver township, including Poole village	427	493	380
Cedar township	486	465	460
Center township	604	681	692
Cherry Creek township	314	327	344
Divide township	527	539	526
Elm Creek township, including Elm Creek village	1,086	1,070	725
Gardner township	496	578	577
Garfield township, including Ravenna village	2,019	1,675	1,174
Gibbon township, including Gibbon village	1,432	1,251	1,159
Grant township, including Amherst village	637	718	632
Harrison township	264	291	273
Kearney township, coextensive with Kearney city	7,702	6,202	5,634
Logan township	326	305	305
Loup township, including Pleasanton village	761	734	569
Odessa township	538	523	559
Platte township	262	253	289
Riverdale township	946	707	995
Rusco township	413	433	380
Sartoria township	250	306	347
Schneider township	483	479	565
Scott township	305	335	363
Sharon township	459	487	548
Shelton township, including Shelton village	1,512	1,462	1,321
Thornton township	481	526	522
Valley township	443	387	411

[6] BROWN.—Population shown for Ainsworth and Pine precincts for 1910 and 1900 is exclusive of population of Ainsworth and Long Pine villages, respectively, incorporated as cities and made independent of these precincts since 1910. Precincts organized since 1910: Calamus from part of Chester; Valley from part of Lakeland; Wilson from part of Smith.

TABLE 2.—POPULATION OF COUNTIES BY MINOR CIVIL DIVISIONS: 1920, 1910, AND 1900—Continued.

[Precinct means election precinct. Counties showing no totals for 1910 or 1900 have been organized at some time between the censuses; counties showing totals but no comparative figures for election precincts or townships for 1910 or 1900 have been redistricted at some time between the censuses. For other changes in boundaries, etc., between 1910 and 1920, see footnotes; for those between 1900 and 1910, see Reports of the Thirteenth Census: 1910, Vol. III, Table 1, p. 24. For population of incorporated places, see Table 3.]

MINOR CIVIL DIVISION.	1920	1910	1900
Burt County	12,559	*12,726	*13,040
Arizona township	780	.....	.....
Bell Creek township	715	.....	.....
Craig township, including Craig village	1,405	.....	.....
Decatur township, including Decatur village	1,560	.....	.....
Everett township, including Lyons village	1,492	.....	.....
Logan township	792	.....	.....
Oakland city	1,356	.....	.....
Oakland township	450	.....	.....
Pershing township	432	.....	.....
Riverside township	342	.....	.....
Silver Creek township	699	.....	.....
Summit township	875	.....	.....
Tekamah city	1,811	.....	.....
Butler County	14,606	15,403	15,703
Alexis township	471	430	550
Bone Creek township	737	748	797
Center township	614	649	680
David City township, coextensive with David City	2,216	2,177	1,845
Franklin township	659	649	858
Linwood township, including Abie village	665	911	889
Oak Creek township, including Brainard village	1,179	1,186	1,095
Olive township	573	544	607
Platte township, including Linwood village	511	594	607
Plum Creek township	463	514	536
Read township, including Surprise village	840	937	891
Reading township, including Rising City village	1,034	1,053	1,186
Richardson township, including Dwight village	874	747	637
Savannah township, including Bellwood village	787	785	860
Skull Creek township, including Bruno village	822	974	1,010
Summit township	516	515	550
Ulysses township, including Ulysses village	883	1,057	1,123
Union township, including Garrison village	801	845	982
Cass County	18,029	19,786	21,330
Avoca precinct, including Avoca village	677	742	796
Center precinct	688	779	795
Eight Mile Grove precinct	665	829	800
Elmwood precinct, including Murdock village	883	943	975
Greenwood precinct, including part of Alvo village	779	811	834
Liberty precinct, including Union village	921	1,064	1,082
Louisville precinct, including Louisville village	953	1,256	1,146
Mount Pleasant precinct	515	627	684
Nehawka precinct	748	896	814
Plattsmouth city	4,190	4,287	4,964
Plattsmouth precinct	740	891	1,159
Rock Bluffs precinct	1,141	1,189	1,317
Salt Creek precinct, including Greenwood village	687	843	1,004
South Bend precinct, including South Bend village	627	566	620
Stove Creek precinct, including Elmwood village	1,078	1,270	1,299
Tipton precinct, including Eagle village and part of Alvo village	987	1,046	1,088
Weeping Water city	1,084	1,067	1,156
Weeping Water precinct	666	680	797
Cedar County	16,225	15,191	*12,467
Precinct 1, including St. Helena village	575	608	.....
Precinct 2	405	365	.....
Precinct 3	570	466	.....
Precinct 4	532	307	.....
Precinct 5, including Wynot village	1,046	886	.....
Precinct 6	270	256	.....
Precinct 7, including Obert village	641	557	.....
Precinct 8	677	591	.....
Precinct 9, [7] including Hartington city	1,919	[7] 1,840	.....
Precinct 9A, [7] including Fordyce village	199	[7] 153	.....
Precinct 10	442	425	.....
Precinct 11	611	572	.....
Precinct 12	542	541	.....
Precinct 13	537	481	.....
Precinct 14	539	525	.....
Precinct 15	445	558	.....
Precinct 16, including Coleridge village	1,180	1,088	.....
Precinct 17	523	543	.....
Precinct 18, including Magnet village	684	729	.....
Precinct 19, including Randolph city	1,790	1,751	.....
Precinct 20, including Belden village	778	757	.....
Precinct 21, including Laurel village	1,330	1,162	.....
Chase County	4,939	3,613	2,559
Bussell precinct	310	242	256
Canby precinct	267	226	157
Champion precinct	411	292	259
Chase precinct	111	109	121
Enterprise precinct	279	225	97
Imperial precinct, including Imperial town	957	626	468
Jamestown precinct	160	66	57
Lamar precinct	327	152	121
Chase County—Continued.			
Lincoln precinct	149	138	.....
Logan precinct	157	159	95
Macedonia precinct	243	160	72
Pearl precinct	93	105	196
Pioneer precinct	261	208	85
Valley precinct	296	246	104
Wauneta precinct, including Wauneta village	918	659	128
			343
Cherry County	11,753	10,414	6,541
Barley precinct	144	132	.....
Buffalo Lake precinct	217	203	197
Calf Creek precinct	127	136	182
Cleveland precinct	91	87	.....
Cody precinct, including Cody village	699	487	199
Crookston precinct	658	471	201
Dewey Lake precinct	164	218	275
Eli precinct	369	255	159
Elsmere precinct	156	146	208
Enlow precinct [8]	197	167	.....
Evergreen precinct	130	132	133
Fern precinct [8]	122	.....	.....
Georgia precinct, including Kilgore village	490	278	.....
Gillaspie precinct	157	175	115
Goose Creek precinct	297	334	97
Irwin precinct	237	222	.....
Jensen precinct [8]	124	.....	167
Kennedy precinct [8]	213	253	.....
Kewanee precinct	178	161	242
King precinct [8]	158	.....	150
Kinneyville precinct	154	148	.....
Lackey precinct [8]	126	.....	.....
Lavaca precinct	242	242	.....
Loup precinct [8]	508	547	249
Merriman precinct, [8] including Merriman village	552	726	241
Middle Prong precinct [8]	127	139	437
Military precinct [8]	170	.....	.....
Mother Lake precinct [8]	206	338	.....
Nenzel precinct	211	169	103
Pershing precinct [8]	122	116	152
Pleasant Hill precinct	188	143	125
Reeves precinct	217	270	217
River precinct	155	204	.....
Russell precinct [8]	135	189	.....
Schlagel precinct	141	204	.....
Sharps Ranch precinct	214	197	164
Sparks precinct	290	263	105
Steen precinct [8]	122	284	250
Table precinct [8]	159	239	180
Valentine precinct, including Valentine city	1,816	1,338	178
Wells precinct [8]	159	.....	1,151
Wilson precinct [8]	100	.....	.....
Wood Lake precinct, including Wood Lake village	741	806	574
Cheyenne County	8,405	4,551	[9] 5,570
Bronson precinct [9]	174	339	151
Bunker Hill precinct [9]	147	.....	.....
Chambers precinct	260	164	.....
Colton precinct	467	314	307
Davison precinct	302	314	118
Eagle precinct	201	131	79
Gurley precinct, [9] including Gurley village	774	.....	.....
Lodgepole precinct, including Lodgepole village	1,029	742	526
Pleasant View precinct [9]	103	.....	.....
Potter precinct, [9] including Potter village	693	232	201
Sidney city [9]	2,852	1,185	1,001
Sidney precinct [9]	637	[9] 536	[9] 740
Trognitz precinct	240	134	99
Union Valley precinct, [9] including Dalton village	526	460	274
Clay County	14,486	15,729	15,735
Clay Center city [10]	965	1,065	590
Edgar township, including Edgar city	1,449	1,507	1,572
Eldorado township	463	607	688
Fairfield township, including Deweese village and Fairfield city	1,450	1,776	1,926
Glenville township, including Glenville village	849	762	810
Harvard township, including Harvard city	1,605	1,716	1,502
Inland township	574	564	726
Leicester township, including part of Trumbull village	668	694	701
Lewis township, [10] including part of Saronville village	610	[10] 712	735

* See headnote.

[7] CEDAR.—Precinct 9A independent of precinct 9 in 1910, but not returned separately at that census.

[8] CHERRY.—Precincts organized since 1910: Fern from parts of Kennedy and Steen; Jensen from parts of Enlow, Merriman, and Russell; Lackey from parts of Mother Lake and Russell; King from parts of of Table; Wells from part of Steen; Wilson from part of Loup. Name of Pershing precinct changed from German since 1910.

[9] CHEYENNE.—Total for 1900 includes population (2,074) of eight precincts taken to form Morrill County between 1900 and 1910. Bunker Hill and Pleasant View precincts organized from parts of Bronson and Potter, and Gurley precinct from part of Union Valley, since 1910. Population shown for Sidney precinct for 1910 and 1900 is exclusive of population of Sidney town, incorporated as a city and made independent of precinct since 1910.

[10] CLAY.—For footnote, see following page.

TABLE 2.—POPULATION OF COUNTIES BY MINOR CIVIL DIVISIONS: 1920, 1910, AND 1900—Continued.

[Precinct means election precinct. Counties showing no totals for 1910 or 1900 have been organized at some time between the censuses; counties showing totals but no comparative figures for election precincts or townships for 1910 or 1900 have been redistricted at some time between the censuses. For other changes in boundaries, etc., between 1910 and 1920, see footnotes; for those between 1900 and 1910, see Reports of the Thirteenth Census: 1910, Vol. III, Table 1, p. 24. For population of incorporated places, see Table 3.]

MINOR CIVIL DIVISION.	1920	1910	1900
Clay County—Continued.			
Logan township, including Ong village	840	830	722
Lone Tree township [10]	466	[10] 562	[10] 676
Lynn township [10]	465	[10] 581	[10] 713
Marshall township [10]	395	[10] 459	[10] 480
School Creek township, including part of Sutton city	637	667	708
Sheridan township	442	503	528
Spring Ranch township	489	508	641
Sutton township, including parts of Saronville village and Sutton city	2,119	2,216	2,617
Colfax County	11,624	11,610	11,211
Adams precinct, including Clarkson village	1,594	1,490	1,114
Colfax precinct	412	443	488
Grant precinct	521	559	587
Lincoln precinct, including Howell village	1,623	1,555	1,455
Maple Creek precinct	595	605	706
Midland precinct	613	676	753
Richland precinct, including Richland village	561	629	529
Rogers precinct, including Rogers village	359	401	399
Schuyler precinct, including Schuyler city	2,925	2,698	2,656
Shell Creek precinct	550	619	604
Stanton precinct, including Leigh village	1,245	1,252	1,178
Wilson precinct	626	683	742
Cuming County	13,769	13,782	14,584
Bancroft township, including Bancroft village	1,179	1,285	1,371
Beemer township, including Beemer village	1,061	1,024	1,021
Bismarck township	552	618	574
Blaine township	570	593	650
Cleveland township	546	613	734
Cuming township	641	674	729
Elkhorn township	712	671	697
Garfield township	627	628	690
Grant township	475	519	569
Lincoln township	645	567	695
Logan township	548	607	658
Monterey township	625	627	741
Neligh township	662	743	788
St. Charles township	515	520	516
Sherman township	619	715	766
West Point city	2,002	1,776	1,890
Wisner township, including Wisner city	1,790	1,602	1,495
Custer County	26,407	25,668	19,758
Algernon township, including Mason City village	1,501	1,574	1,226
Ansley township, including Ansley village	1,319	1,273	937
Arnold township, including Arnold village	1,692	916	645
Berwyn township, including Berwyn village	926	870	752
Broken Bow city [11]	2,567	2,260	1,375
Broken Bow township [11]	1,127	[11] 1,175	[11] 1,058
Cliff township	660	682	566
Comstock township, including Comstock village	754	592	.....
Custer township [11]	333	726	879
Delight township, including Callaway town	1,459	1,405	869
Douglas Grove township [11]	668	886	815
East Custer township	250	170	.....
Elim township	598	716	531
Elk Creek township	873	865	884
Garfield township	472	487	456
Grant township	487	505	440
Hayes township	256	443	159
Kuloft township, including Merna village	1,368	1,338	874
Lillian township	738	712	620
Loup township	842	924	865
Milburn township [11]	307	.....	.....
Myrtle township [11]	538	760	603
Ryno township [11]	402	.....	.....
Sargent township, including Sargent village	1,625	1,436	1,370
Spring Creek township [11]	234	.....	.....
Triumph township	475	428	393
Victoria township, including Anselmo village	1,167	1,128	730
Wayne township	436	501	469
West Union township [11]	328	739	699
Westerville township	780	886	714
Wood River township, including Oconto village	1,225	1,262	829

[10] CLAY.—Population shown for Lewis township for 1910, and for Lone Tree, Lynn, and Marshall townships for 1910 and 1900, is exclusive of population of Clay Center village, incorporated as a city and made independent of these townships since 1910.

[11] CUSTER.—Townships organized since 1910: Milburn from part of West Union; Ryno from part of Custer; Spring Creek from parts of Douglas Grove and Myrtle. Population shown for Broken Bow township for 1910 and 1900 is exclusive of population of Broken Bow city, returned as a part of the township in those years.

MINOR CIVIL DIVISION.	1920	1910	1900
Dakota County	7,694	6,564	6,286
Covington precinct, including South Sioux City	2,806	1,543	1,292
Dakota precinct, including Dakota City village	828	931	1,048
Emerson precinct, including part of Emerson village	722	705	664
Hubbard precinct, including Hubbard village	714	670	545
Omadi precinct, including Homer village	1,206	1,111	1,157
Pigeon Creek precinct	342	403	358
St. Johns precinct, including Jackson village	606	684	794
Summit precinct	470	517	428
Dawes County	10,160	8,254	*6,215
Antelope precinct	382	341	.....
Chadron precinct, including Chadron city	5,192	3,656	.....
Craig precinct	181	204	.....
Crawford precinct, [12] including Crawford village	2,530	2,526	.....
Evergreen precinct	400	307	.....
Leonard precinct, including Marsland village	396	307	.....
Orange precinct	266	231	.....
Table precinct	206	170	.....
Wayside precinct [12]	183	.....	.....
Whitney precinct [12]	424	512	.....
Dawson County	16,004	15,961	12,214
Antelope precinct	325	347	389
Blaine precinct	392	404	426
Buffalo precinct	215	212	191
Coyote precinct, including Darr village	735	747	659
Cozad precinct, including Cozad town	1,491	1,210	876
Fairview precinct	236	288	270
Farnam precinct, including Farnam village	679	742	467
German precinct	396	428	472
Gillan precinct	627	651	573
Gothenburg precinct, including Gothenburg city	1,913	1,866	948
Grant precinct	819	761	554
Hillside precinct	187	240	264
Holmes precinct	173	239	238
Kennebec precinct, including Eddyville village	579	641	400
Lexington precinct, including Lexington city	2,926	2,802	1,974
Lincoln precinct	288	310	317
Logan precinct	514	509	378
Overton precinct, including Overton village	1,079	1,174	713
Platte precinct	280	294	271
Ringgold precinct	427	437	479
Willow Island precinct	574	530	504
Wood River precinct, including Sumner village	1,069	1,129	851
Deuel County	8,282	1,786	[13] 2,630
Big Springs precinct, including Big Springs village	974	665	326
Chappell precinct, including Chappell village	1,748	756	317
Swan precinct	560	365	237
Dixon County	11,815	11,477	[14] 10,535
Clark township	458	507	383
Concord township, including Concord and Dixon villages	1,034	988	776
Daily township	558	517	481
Emerson township, including part of Emerson village	973	1,028	899
Galena township, including Martinsburg village	689	683	567
Hooker township, including Maskell village	843	674	739
Logan township	628	646	615
Newcastle township, [14] including Newcastle village	1,056	1,045	644
Otter Creek township, including Waterbury village	595	661	449
Ponca township	611	638	740
Ponca City township, coextensive with Ponca city	1,014	1,000	1,043
Silver Creek township	588	620	586
Springbank township, including Allen village	1,140	970	915
Wakefield township, including part of Wakefield village	1,628	1,500	1,304

* See headnote.

[12] DAWES.—Wayside precinct organized from parts of Crawford and Whitney precincts since 1910.

[13] DEUEL.—Total for 1900 includes population (1,750) of 9 precincts taken to form Garden County between 1900 and 1910.

[14] DIXON.—Total for 1900 includes population (394) of Ionia township, annexed to Newcastle township between 1900 and 1910.

TABLE 2.—POPULATION OF COUNTIES BY MINOR CIVIL DIVISIONS: 1920, 1910, AND 1900—Continued.

[Precinct means election precinct. Counties showing no totals for 1910 or 1900 have been organized at some time between the censuses; counties showing totals but no comparative figures for election precincts or townships for 1910 or 1900 have been redistricted at some time between the censuses. For other changes in boundaries, etc., between 1910 and 1920, see footnotes; for those between 1900 and 1910, see Reports of the Thirteenth Census: 1910, Vol. III, Table 1, p. 24. For population of incorporated places, see Table 3.]

MINOR CIVIL DIVISION.	1920	1910	1900
Dodge County	**23,197**	**22,145**	**22,298**
Cotterell township	820	831	1,194
Cuming township, including Scribner village	1,626	1,488	1,514
Elkhorn township	483	442	513
Everett township	521	546	612
Fremont city [15]	9,605	8,718	7,241
Hooper township, including Hooper and Winslow villages	1,635	1,496	1,439
Logan township, including Uehling village	808	857	621
Maple township	604	606	1,409
Nickerson township, including Nickerson village	631	637	717
North Bend city	1,087	1,105	1,010
Pebble township, including Snyder village	1,027	990	973
Platte township [15]	1,149	1,134	1,358
Pleasant Valley township	640	646	734
Ridgeley township	612	675	847
Union township	542	632	723
Webster township, including Dodge village	1,407	1,342	1,393
Douglas County	**204,524**	**[16] 168,546**	**[16] 140,590**
Benson precinct [16]	1,145	4,361	.....
Chicago precinct, including Elkhorn village	998	1,055	1,103
Douglas precinct, including Ralston village	2,806	1,717	859
Dundee precinct [16]	439	1,547	.....
East Omaha precinct	380	361	334
Elkhorn precinct	646	670	726
Florence precinct [16]	645	2,217	1,148
Jefferson precinct, including Bennington village	941	986	963
McArdle precinct	771	823	758
Millard precinct, including Millard village	813	837	841
Omaha city [16]	191,601	124,096	102,555
Platte Valley precinct, including Valley village	1,432	1,496	1,342
Union precinct	986	983	933
Waterloo precinct, including Waterloo village	921	981	1,086
Dundy County [17]	**4,869**	**[17] 4,098**	**[17] 2,434**
Allston township	254	222	87
Benkelman township, including Benkelman village	1,219	845	491
Calvert township	207	182	162
Haigler township, [17] including Haigler village	961	597	323
Harrison township	153	315	61
Hoover township	165	118	59
Indian Creek township	138	99	125
Lutz township	290	289	188
Max township	438	312	255
Muddy township	113	94	62
Ough township	205	189	123
Parks township [17]	132	136	128
Thayer township	194	208	27
Union township	247	157	126
Township 3, range 36	153	161	137
Fillmore County	**13,671**	**14,674**	**15,087**
Belle Prairie township, including Strang village	680	810	872
Bennett township	471	551	607
Bryant township, including Shickley village	921	1,007	1,071
Chelsea township [18]	519	[18] 601	681
Exeter township, including Exeter village	1,419	1,507	1,319
Fairmont township, including Fairmont city	1,322	1,443	1,510
Franklin township, including Ohiowa village	933	992	1,012
Geneva city [18]	1,768	1,741	1,834
Geneva township [18]	644	[18] 650	[18] 696
Glengary township, including Milligan village	951	909	940
Grafton township, including Grafton village	853	943	907
Hamilton township	534	630	692
Liberty township	623	635	716
Madison township [18]	570	[18] 636	[18] 720
Momence township	514	556	644
Stanton township	470	527	614
West Blue township	479	536	552
Franklin County	**10,067**	**10,303**	**9,455**
Antelope township, including Upland village	917	878	676
Ash Grove township	374	371	378
Bloomington township, including parts of Bloomington village and Franklin city	1,501	1,535	1,424
Franklin County—Continued.			
Buffalo township	403	455	368
Farmers township	386	404	429
Franklin township	338	350	303
Grant township, including part of Riverton village	608	630	543
Lincoln township	470	524	528
Logan township	297	366	418
Macon township	429	445	481
Marion township, including part of Franklin city	795	665	574
North Franklin township, including Campbell village	1,041	1,104	916
Oak Grove township, including part of Bloomington village	397	428	478
Salem township, including Hildreth village	875	907	736
Turkey Creek township, including Naponee village	615	656	602
Washington township, including part of Riverton village	621	585	606
Frontier County	**8,540**	**8,572**	**8,781**
Allen precinct	183	160	230
Clearwater precinct	240	271	296
Curtis precinct, including Curtis village	1,208	964	786
Earl precinct	281	287	370
Fairview precinct, including Eustis village	713	709	570
Garfield precinct	225	235	296
Grant precinct	271	287	377
Harrison precinct	267	285	304
Horrell precinct	235	271	331
Knowles precinct	235	272	330
Laird precinct, including Maywood village	877	849	800
Laws precinct	188	214	211
Lincoln precinct	183	194	223
Logan precinct	301	281	367
Lower Medicine precinct	263	261	315
Moorefield precinct, including Moorefield village	426	430	457
Muddy precinct	356	364	357
North Star precinct	244	208	259
Osborn precinct	207	249	240
Plum Creek precinct	201	219	238
Russell precinct	249	260	274
Sheridan precinct	221	253	261
Sherman precinct	193	211	249
Stockville precinct, including Stockville village	448	504	555
Weaver precinct	186	173	126
Zimmer precinct	130	161	179
Furnas County	**11,657**	**12,083**	**12,373**
Arapahoe precinct, including Arapahoe city	1,339	1,343	1,301
Beaver City precinct, including Beaver City	1,422	1,322	1,332
Burtons Bend precinct, including Holbrook town	911	884	692
Cambridge precinct, including Cambridge village	1,463	1,524	1,331
Edison precinct, including Edison town	697	737	477
Eureka precinct	275	331	415
Lincoln precinct	366	391	488
Logan precinct	264	301	313
Lynden precinct, including Hendley town	576	581	520
Maple Creek precinct	323	422	520
New Era precinct	365	393	474
Oxford precinct, including Oxford village	1,001	1,045	974
Richmond precinct	311	341	480
Rockton precinct	232	272	457
Sherman precinct	215	258	361
Spring Green precinct	258	271	392
Union precinct	290	325	414
Vincent precinct	284	348	417
Weaver precinct	264	261	336
Wilsonville precinct, including Wilsonville town	801	733	679
Gage County	**29,721**	**30,325**	**30,051**
Adams township, including Adams village	1,135	1,188	1,026
Barneston township, including Barneston village	838	788	991
Beatrice city	9,664	9,356	7,875
Blakely township	672	603	666
Blue Springs township, including Blue Springs village	1,006	1,023	1,128
Clatonia township, including Clatonia village	799	754	747
Elm township	508	555	579
Filley township, including Filley village	730	756	855
Glenwood township, including part of Odell village	671	770	905
Grant township	527	565	660
Hanover township	679	683	637
Highland township, including Cortland village	891	963	1,143
Holt township, including Pickrell village	693	711	693
Hooker township	505	558	538
Island Grove township	579	628	733
Liberty township, including Liberty village	897	1,024	1,208
Lincoln township	562	619	588

[15] DODGE.—Part of Platte township annexed to Fremont city since 1910.

[16] DOUGLAS.—Totals include population as follows: Of Clontarf precinct (157 in 1910; 140 in 1900) and South Omaha city (26,259 in 1910; 26,001 in 1900), annexed to Omaha city since 1910; and of West Omaha precinct (1,801 in 1900), taken to form Benson and Dundee precincts between 1900 and 1910. Other annexations to Omaha city since 1910: Part of Benson precinct. Benson city (population, 3,170 in 1910); part of Dundee precinct, Dundee village (population, 1,023 in 1910); part of Florence precinct, Florence city (population, 1,526 in 1910).

[17] DUNDY.—County returned by precincts in 1910. Totals for 1910 and 1900 include population (174 and 80, respectively) of Blaine precinct, annexed to Haigler and Parks townships since 1910.

[18] FILLMORE.—Population shown for Chelsea, Geneva, and Madison townships for 1910 and for Geneva and Madison townships for 1900 is exclusive of population of Geneva city, returned in those years as forming parts of the townships named.

TABLE 2.—POPULATION OF COUNTIES BY MINOR CIVIL DIVISIONS: 1920, 1910, AND 1900—Continued.

[Precinct means election precinct. Counties showing no totals for 1910 or 1900 have been organized at some time between the censuses; counties showing totals but no comparative figures for election precincts or townships for 1910 or 1900 have been redistricted at some time between the censuses. For other changes in boundaries, etc., between 1910 and 1920, see footnotes; for those between 1900 and 1910, see Reports of the Thirteenth Census: 1910, Vol. III, Table 1, p. 24. For population of incorporated places, see Table 3.]

MINOR CIVIL DIVISION.	1920	1910	1900
Gage County—Continued.			
Logan township	589	637	673
Midland township	503	655	920
Nemaha township	586	543	632
Paddock township, including part of Odell village	836	919	971
Riverside township	1,255	1,049	571
Rockford township	830	815	1,003
Sherman township, including Virginia village	424	642	715
Sicily township	513	605	676
Wymore township, including Wymore city	2,829	2,916	2,918
Garden County [19]	**4,572**	***3,538**	.....
Alkali precinct	110	.....	.....
Blue Creek precinct	1,106	.....	.....
Kincaid precinct	104	.....	.....
Lake precinct	72	.....	.....
Lisco precinct	575	.....	.....
Lost Creek precinct, including Oshkosh village	1,483	.....	.....
Park precinct	144	.....	.....
Pioneer precinct	52	.....	.....
Rush Creek precinct	302	.....	.....
Sughrue precinct	231	.....	.....
Valley precinct	191	.....	.....
Warren precinct	202	.....	.....
Garfield County	**3,496**	**[20] 3,417**	**[20] 2,127**
Bryan precinct	184	234	.....
Burwell village [20]	1,214	915	460
Dry Cedar precinct	313	350	242
Erina precinct	125	194	94
Highland precinct	148	164	245
Kinkaid precinct	122	186	.....
Midvale precinct	382	355	363
Rockford precinct [20]	496	[20] 239	[20] 279
Roosevelt precinct	70	141	.....
Willow Springs precinct	442	402	209
Gosper County	**4,669**	**4,933**	**5,301**
Bethel precinct	300	336	.....
Brace precinct	281	328	352
East Muddy precinct	348	403	495
Elk Creek precinct	437	406	451
Elwood precinct, including Elwood village	922	962	1,204
Harrison precinct, including Smithfield village	623	588	569
Highland precinct	238	296	329
Lincoln precinct	265	291	375
Robb precinct	294	340	348
Turkey Creek precinct	300	299	340
Union precinct	351	344	407
West Muddy precinct	310	340	431
Grant County [21]	**1,486**	***1,097**	***763**
Ashby precinct	291	.....	.....
Collins precinct	210	.....	.....
Hawthorne precinct	140	.....	.....
Hyannis precinct, including Hyannis village	540	.....	.....
Whitman precinct	305	.....	.....
Greeley County	**8,685**	**8,047**	**5,691**
Brayton precinct	521	433	354
Cedar precinct	295	303	226
Center precinct, including Greeley Center village	1,276	1,220	931
Clear Creek precinct	129	135	71
Fish Creek precinct	387	384	315
Freeman Valley precinct	367	327	230
Homestead precinct	200	182	.....
Leo Valley precinct	377	401	382
Logan precinct	430	467	394
Mount Pleasant precinct	252	248	167
O'Connor precinct	541	501	438
Parnell precinct	268	251	174
Scotia precinct, including Scotia town	838	755	682
Spalding precinct, including Spalding village	1,331	1,073	571
Spring Creek precinct, including Wolbach town	1,051	1,004	431
Wallace Creek precinct	422	363	325

* See headnote.

[19] GARDEN.—Part annexed to Grant County in 1919.

[20] GARFIELD.—Totals for 1910 and 1900 include population (237 and 175, respectively) of Calamus precinct, annexed to Rockford precinct since 1910. Population shown for Rockford precinct for 1910 and 1900 is exclusive of population of Burwell village, made independent of precinct since 1910.

[21] GRANT.—Part of Garden County annexed in 1919.

MINOR CIVIL DIVISION.	1920	1910	1900
Hall County	**23,720**	**20,361**	**17,206**
Alda township	627	573	566
Cameron township	569	604	649
Center township	580	628	668
Doniphan township, including Doniphan village	1,114	1,027	1,171
Grand Island city [22]	13,947	10,326	7,554
Harrison township	494	558	586
Jackson township	824	894	805
Lake township	444	497	440
Martin township	394	387	382
Mayfield township, including part of Cairo village	645	666	548
Prairie Creek township	412	454	409
South Loup township, including part of Cairo village	534	543	512
South Platte township	439	491	598
Washington township [22]	1,289	1,323	1,048
Wood River township, including Wood River village	1,408	1,390	1,270
Hamilton County	**13,237**	**[23] 13,459**	**[23] 13,330**
Aurora precinct	592	689	674
Beaver precinct	638	674	784
Bluff precinct, [23] including Hordville village	759	615	619
City precinct, coextensive with Aurora city	2,962	2,630	1,921
Deep Well precinct	537	588	631
Farmers Valley precinct	617	636	664
Grant precinct	543	605	746
Hamilton precinct	491	553	673
Monroe precinct	663	651	801
Orville precinct, including Stockham village	760	790	755
Otis precinct	682	735	750
Phillips precinct, including Phillips village	586	619	590
Scovill precinct	458	515	642
South Platte precinct, [23] including Marquette village	976	1,043	929
Union precinct, including Huntington village	898	970	943
Valley precinct, including Hampton village	1,075	1,022	1,075
Harlan County	**9,220**	**9,578**	**9,370**
Albany township	288	358	376
Alma township, including Alma city	1,498	1,511	1,366
Antelope township, including part of Ragan village	555	623	701
Eldorado township	416	383	462
Emerson township	644	631	636
Fairfield township	328	330	368
Mullally township	327	328	383
Orleans township, including Orleans city	1,414	1,393	1,120
Prairie Dog township	327	355	411
Republican City township, including Republican City village	814	912	860
Reuben township	293	333	379
Sappa township, including Stamford village	737	775	649
Scandinavia township, including part of Ragan village	354	379	408
Spring Grove township	346	352	396
Turkey Creek township, including part of Huntley village	422	430	385
Washington township, including part of Huntley village	457	485	470
Hayes County	**3,327**	**3,011**	**2,708**
Antelope precinct	150	169	113
Blackwood precinct	164	116	147
Carrico precinct	101	91	87
Concord precinct	155	165	124
Deerfield precinct	166	123	102
Estell precinct	162	167	138
Fairfield precinct	189	145	136
Frenchman precinct	221	138	92
Galena precinct	140	131	82
Germanville precinct	197	151	123
Government precinct	122	151	142
Harrison precinct	103	107	104
Hayes Center precinct	264	273	218
High Ridge precinct	116	135	123
Highland precinct	130	124	150
Hopewell precinct	279	208	173
Logan precinct	116	98	168
Swan Lake precinct	192	173	136
Thornburg precinct	175	160	226
Valley precinct	185	186	124

[22] HALL.—Part of Washington township annexed to Grand Island city since 1910.

[23] HAMILTON.—Totals for 1910 and 1900 include population (124 and 133, respectively) of Cedar Valley precinct, annexed to Bluff and South Platte precincts since 1910.

TABLE 2.—POPULATION OF COUNTIES BY MINOR CIVIL DIVISIONS: 1920, 1910, AND 1900—Continued.

[Precinct means election precinct. Counties showing no totals for 1910 or 1900 have been organized at some time between the censuses; counties showing totals but no comparative figures for election precincts or townships for 1910 or 1900 have been redistricted at some time between the censuses. For other changes in boundaries, etc., between 1910 and 1920, see footnotes; for those between 1900 and 1910, see Reports of the Thirteenth Census: 1910, Vol. III, Table 1, p. 24. For population of incorporated places, see Table 3.]

MINOR CIVIL DIVISION.	1920	1910	1900
Hitchcock County	**6,045**	**5,415**	**4,409**
Beverly precinct	123	190	164
Blackwood precinct	322	307	236
Cornell precinct	179	166	217
Culbertson precinct, including Culbertson village	1,032	913	645
Driftwood precinct	104	111	134
Eden precinct	202	239	182
Freedom precinct	186	178	155
Grant precinct	177	168	145
Logan precinct	147	129	133
Palisade precinct, including Palisade village	680	534	321
Pleasant Hill precinct	233	195	178
Pleasant View precinct	128	163	143
Ridnour precinct, including part of Trenton village	307	295	223
Riverside precinct	334	276	232
Starkey precinct	99	108	123
Stratton precinct, including Stratton village	666	460	334
Trenton precinct, including part of Trenton village	688	558	469
Union precinct	138	128	126
Upper Driftwood precinct	148	154	119
Webster precinct	152	143	100
Holt County	**17,151**	**15,545**	**12,224**
Atkinson township, including Atkinson town	1,830	1,318	916
Chambers township, including Chambers village	702	501	482
Cleveland township	209	237	227
Coleman township[24]	244	.....	.....
Conley township	240	174	216
Deloit township	399	391	345
Dustin township	175	220	152
Emmet township, including Emmet village	444	346	218
Ewing township,[24] including Ewing village	845	1,077	801
Fairview township	115	91	155
Francis township	188	211	267
Golden township[24]	438	.....	.....
Grattan township	714	764	653
Green Valley township	243	237	309
Inman township, including Inman village	789	719	564
Iowa township	452	388	260
Josie township[24]	74	.....	.....
Lake township	247	270	253
McClure township	186	233	173
O'Neil city	2,107	2,089	1,107
Paddock township	448	454	479
Pleasant View township	217	237	192
Rock Falls township	284	254	218
Sand Creek township	233	223	211
Saratoga township[24]	207	427	245
Scott township	350	293	241
Shamrock township	193	145	127
Sheridan township	400	395	349
Shields township	553	532	449
Steel Creek township	349	318	307
Stuart township, including Stuart village	1,619	1,327	1,194
Swan township[24]	213	286	120
Verdigris township, including Page village	879	882	616
Willowdale township	307	260	167
Wyoming township	258	246	211
Hooker County	**1,378**	**981**	***432**
Abby precinct	117	124	.....
Hecla precinct	227	152	.....
Highland precinct[25]	98	.....	.....
Mullen precinct, including Mullen village	851	585	.....
Valley precinct[25]	85	120	.....
Howard County	**10,739**	**10,783**	**10,343**
Cleveland precinct	313	348	320
Cotesfield precinct, including Cotesfield village	620	614	790
Dannebrog precinct, including Dannebrog village	957	955	877
Dannevirke precinct	471	566	654
Elba precinct, including Elba village	682	708	.....
Fairdale precinct	372	416	375
Gage Valley precinct	532	521	506
Kelso precinct	454	457	1,063
Logan precinct	459	459	568
Loup Fork precinct, including Howard City village	811	787	783
Posen precinct, including Posen village	811	985	.....
St. Libory precinct	781	730	793
St. Paul city[26]	1,615	1,336	1,475
St. Paul precinct[26]	652	[26] 744	[26] 732
Spring Creek precinct	799	723	663
Warsaw precinct	410	434	744

MINOR CIVIL DIVISION.	1920	1910	1900
Jefferson County	**16,140**	**16,852**	**15,196**
Antelope precinct	416	445	493
Buckley precinct, including Reynolds village	751	827	953
Cub Creek precinct, including Jansen village	866	985	1,150
Endicott precinct, including Endicott village	537	633	717
Eureka precinct, including Daykin village	752	811	861
Fairbury precinct, including Fairbury city	6,282	5,915	3,715
Gibson precinct	465	564	602
Jefferson precinct, including Harbine village	607	644	719
Lincoln precinct	566	633	709
Meridian precinct	539	705	671
Newton precinct, including Steele City village	784	862	975
Pleasant precinct, including Diller village	1,023	1,128	993
Plymouth precinct, including Plymouth village	949	991	797
Richland precinct	517	616	659
Rock Creek precinct	526	573	601
Washington precinct	560	520	581
Johnson County	**8,940**	**10,187**	**11,197**
Helena precinct	854	841	971
Lincoln precinct	567	582	649
Maple Grove precinct	513	548	659
Nemaha precinct, including Tecumseh city	2,223	2,331	2,606
Spring Creek precinct, including Cook village	1,180	1,362	1,354
Sterling precinct, including Sterling village	1,151	1,707	1,848
Todd Creek precinct, including Elk Creek town	915	1,058	1,265
Vesta precinct	681	807	887
Western precinct, including Crab Orchard village	856	951	958
Kearney County	**8,583**	**9,106**	**9,866**
Blaine township	371	427	487
Cosmo township	499	576	738
Eaton township, including Heartwell village	633	655	688
Grant township	463	498	599
Hayes township, including part of Minden city	1,175	1,313	1,234
Liberty township	435	438	500
Lincoln township, including part of Minden city	1,352	1,410	1,538
Logan township	340	388	428
Lowell township	373	359	360
May township, including Norman village	517	546	640
Mirage township, including Axtell village	947	930	918
Newark township	258	219	268
Oneida township, including Wilcox village	792	870	871
Sherman township	428	477	597
Keith County	**5,294**	**3,692**	**1,951**
Belmar precinct[27]	121	.....	.....
Birdwood precinct[27]	160	.....	.....
Brule precinct	456	410	183
Chase precinct	190	121	38
East Ogalalla precinct, including part of Ogalalla town	839	541	343
Logan precinct	300	169	136
Lonergan precinct[27]	221	248	144
Paxton precinct,[27] including Paxton village	902	851	469
Sarben precinct[27]	198	.....	.....
Vail precinct	390	347	164
West Ogalalla precinct, including part of Ogalalla town	1,087	681	343
Whitetail precinct	430	324	131
Keyapaha County	**3,594**	**3,452**	**3,076**
Burton precinct, including Burton village	428	455	355
Custer precinct, including Springview village	889	636	403
Garfield precinct	291	246	274
Holt precinct	340	335	236
Keyapaha precinct	414	440	476
McGuire precinct	341	356	364
Mills precinct	340	378	279
Norden precinct	267	289	195
Pine precinct	155	175	357
Simpson precinct	129	142	137
Kimball County	**4,498**	**1,942**	**758**
Antelope precinct,[28] including Kimball village	2,450	942	378
Bushnell precinct, including Bushnell village	757	334	137
Dix precinct, including Dix village	635	246	156
Johnson precinct	343	233	.....
South Divide precinct[28]	148	.....	.....
Union precinct	165	187	87

* See headnote.

[24] HOLT.—Townships organized since 1910: Coleman from part of Saratoga; Golden from part of Ewing; Josie from part of Swan.

[25] HOOKER.—Highland precinct organized from part of Valley since 1910.

[26] HOWARD.—Population shown for St. Paul precinct for 1910 and 1900 is exclusive of population of St. Paul city, returned as a part of the precinct in those years.

[27] KEITH.—Precincts organized since 1910: Belmar from part of Lonergan; Birdwood from part of Paxton; Sarben from parts of Birdwood and Paxton.

[28] KIMBALL.—South Divide precinct organized from part of Antelope since 1910.

TABLE 2.—POPULATION OF COUNTIES BY MINOR CIVIL DIVISIONS: 1920, 1910, AND 1900—Continued.

[Precinct means election precinct. Counties showing no totals for 1910 or 1900 have been organized at some time between the censuses; counties showing totals but no comparative figures for election precincts or townships for 1910 or 1900 have been redistricted at some time between the censuses. For other changes in boundaries, etc., between 1910 and 1920, see footnotes; for those between 1900 and 1910, see Reports of the Thirteenth Census: 1910, Vol. III, Table 1, p. 24. For population of incorporated places, see Table 3.]

MINOR CIVIL DIVISION.	1920	1910	1900
Knox County	**18,894**	**18,358**	**14,343**
Bohemia township	234	222	177
Central township	394	472	431
Cleveland township	524	522	486
Columbia township	400	497	402
Creighton township, including Bazile Mills village and Creighton city	2,116	2,016	1,646
Dolphin township	521	538	407
Dowling township	527	504	433
Eastern township,[29] including Crofton village	1,242	1,328	692
Frankfort township [29]	264	.....	.....
Harrison township	391	388	261
Herrick township	480	426	528
Hill township [29]	471	688	352
Jefferson township	332	364	381
Lincoln township, including Wausa village	1,039	1,152	930
Logan township	365	360	249
Miller township, including Winnetoon village	592	640	391
Morton township, including Bloomfield city	1,956	1,845	1,042
Niobrara township, [29] including Niobrara village	878	922	754
Peoria township	497	515	486
Raymond township, including Verdel village	1,294	1,443	1,150
Santee township	587	364	629
Spade township	337	298	222
Sparta township	315	286	265
Union township [29]	364	.....	.....
Valley township, including Center village	547	575	400
Verdigre township, including Verdigre village	966	795	647
Walnut Grove township	603	597	426
Washington township	423	388	321
Western township	235	213	235
Lancaster County	**85,902**	**73,793**	**64,835**
Buda precinct, including Hallam village	878	899	982
Centerville precinct, including Sprague village	744	792	832
Denton precinct, including Denton village	607	706	590
Elk precinct, including Malcolm village	735	688	674
Garfield precinct [30]	937	,072	443
Grant precinct, including College View village	2,840	2,149	1,494
Havelock city [30]	3,602	2,680	1,480
Highland precinct	525	606	704
Lancaster precinct,[30] including Bethany village	1,840	[30] 2,484	[30] 1,343
Lincoln city [30]	54,948	43,973	40,169
Little Salt precinct	574	547	600
Middle Creek precinct	642	690	762
Mill precinct	488	551	650
Nemaha precinct, including Bennett village	1,046	1,091	1,291
North Bluff precinct	432	498	524
Oak precinct, including Raymond village	888	893	849
Olive Branch precinct	676	725	802
Panama precinct, including Panama village	830	927	971
Rock Creek precinct, including Davey village	683	741	877
Saltillo precinct, including Hickman and Roca villages	1,135	1,176	1,297
South Pass precinct, including Firth village	1,178	1,180	1,257
Stevens Creek precinct	638	592	625
Stockton precinct	469	529	616
University Place city [30]	4,112	3,200	1,130
Waverly precinct, including Waverly village	756	736	802
West Lincoln precinct,[30] including West Lincoln village	580	692	584
West Oak precinct	628	634	640
Yankee Hill precinct [30]	2,491	2,342	1,847
Lincoln County	**23,420**	**15,684**	[31] **11,416**
Antelope precinct	267	244	261
Birdwood precinct [31]	191	246	145
Brady Island precinct, including Brady village	534	472	295
Buchanan precinct	240	217	221
Cottonwood precinct	339	542	287
Cox precinct	210	187	144
Deer Creek precinct	253	205	233
Dickens precinct	363	242	89
East Hinman precinct [31]	406	.....	.....
Fox Creek precinct	298	279	275
Garfield precinct	165	164	151
Gaslin precinct	198	198	173
Hall precinct	320	417	292
Harrison precinct	96	113	.....
Hinman precinct [31]	430	480	328
Hooker precinct	63	92	49
Jeffrey precinct	159	163	119
Kem precinct	104	107	117
Lemon precinct	127	136	100
Maxwell precinct, including Maxwell village	622	508	254
Medicine precinct	439	443	405
Miller precinct	216	128	85
Myrtle precinct	112	87	109
Nichols precinct, including Hershey village	1,047	755	389
North Platte precinct, coextensive with North Platte city	10,466	4,793	3,640

MINOR CIVIL DIVISION.	1920	1910	1900
Lincoln County—Continued.			
North Rosedale precinct [31]	95	.....	.....
Nowell precinct	276	212	105
Osgood precinct	235	214	193
Payne precinct [31]	282	.....	.....
Peckham precinct	269	295	290
Plant precinct [31]	188	203	100
Rosedale precinct [31]	171	241	127
Sellers precinct	241	154	66
Somerset precinct	227	236	212
Springdale precinct [31]	96	.....	.....
Sunshine precinct	313	198	69
Sutherland precinct,[31] including Sutherland village	1,267	976	406
Table precinct	129	140	190
Vroman precinct	199	230	225
Walker precinct	345	334	305
Wallace precinct, including Wallace village	819	549	490
Well precinct	288	193	145
Whittier precinct	156	131	117
Willow precinct	159	160	115
Logan County	**1,596**	**1,521**	**960**
Burt precinct [32]	97	190	52
Cody Lake precinct [32]	95	288	.....
Dorp precinct [32]	78	320	270
Gandy precinct,[32] including Gandy village	342	431	388
Logan precinct	310	292	250
Lone Valley precinct [32]	31	.....	.....
Stapleton precinct,[32] including Stapleton village	643	.....	.....
Loup County	**1,946**	[33] **2,188**	[33] **1,305**
Bloody precinct [33]	77	.....	.....
Gracie precinct [33]	72	208	.....
Kent precinct [33]	319	234	259
Little York precinct [33]	179	350	148
Sawyer precinct [33]	236	299	235
Strohl precinct [33]	443	237	194
Taylor precinct, including Taylor village	620	590	326
McPherson County [34]	**1,692**	***2,470**	***517**
Cottonwood precinct	282	.....	.....
Hall precinct	384	.....	.....
Lemley precinct	418	.....	.....
Tryon precinct	221	.....	.....
Whitewater precinct	136	.....	.....
Worden precinct	251	.....	.....
Madison County	**22,511**	**19,101**	[35] **16,976**
Battle Creek precinct, including part of Battle Creek village	869	819	970
Emerick precinct	562	566	630
Enola precinct	277	239	.....
Fairview precinct	524	567	626
Green Garden precinct	309	584	558
Grove precinct	532	577	607
Highland precinct, including part of Battle Creek village	590	679	620
Jefferson precinct [35]	322	[35] 316	[35] 774
Kalamazoo precinct	574	616	573
Madison city	1,735	1,708	1,479
Madison precinct	493	496	443
Meadow Grove precinct, including Meadow Grove village	697	586	.....
Norfolk city	8,634	6,025	3,883
Norfolk precinct	1,726	1,058	1,594
North Deer Creek precinct [35]	261	256	.....
Schoolcraft precinct	515	515	539
Shell Creek precinct, including Newman Grove village	1,611	1,518	1,432
South Deer Creek precinct [35]	137	141	.....
Tilden city [35] (part of)	668	556	383
Union precinct	276	286	496
Valley precinct	499	525	491
Warnerville precinct	500	468	441

* See headnote.

[29] KNOX.—Frankfort township organized from part of Eastern township, and Union township from parts of Hill and Niobrara townships, since 1910.

[30] LANCASTER.—Part of Lincoln city annexed to Garfield precinct, and parts of Garfield, Lancaster, West Lincoln, and Yankee Hill precincts annexed to Lincoln city, since 1910. Population shown for Lancaster precinct for 1910 and 1900 is exclusive of that of Havelock and University Place villages, incorporated as cities and made independent of precinct since 1910.

[31] LINCOLN.—Total for 1900 includes population (100) of Fairview precinct, annexed to Sutherland precinct between 1900 and 1910. Precincts organized since 1910: East Hinman from part of Hinman; North Rosedale from part of Rosedale; Payne from part of Plant; Springdale from part of Birdwood.

[32] LOGAN.—Part of Burt precinct annexed to Cody Lake precinct since 1910. Lone Valley precinct organized from part of Cody Lake, and Stapleton from parts of Dorp and Gandy, since 1910.

[33] LOUP.—Totals for 1910 and 1900 include population (270 and 143, respectively) of Madison Square precinct, annexed to Sawyer and Strohl precincts since 1910. Bloody precinct organized from parts of Gracie and Sawyer precincts, and parts of Little York precinct annexed to Bloody, Kent, and Strohl precincts, since 1910.

[34] MCPHERSON.—Part taken to form Arthur County in 1913.

[35] MADISON.—Total for 1900 includes population (437) of Deer Creek precinct, taken to form North and South Deer Creek precincts between 1900 and 1910. Tilden village, in Antelope and Madison Counties, incorporated as a city and made independent of township and precinct organization since 1910. Population shown for Jefferson precinct for 1910 and 1900 is exclusive of part of Tilden village included in Jefferson precinct in those years.

TABLE 2.—POPULATION OF COUNTIES BY MINOR CIVIL DIVISIONS: 1920, 1910, AND 1900—Continued.

[Precinct means election precinct. Counties showing no totals for 1910 or 1900 have been organized at some time between the censuses; counties showing totals but no comparative figures for election precincts or townships for 1910 or 1900 have been redistricted at some time between the censuses. For other changes in boundaries, etc., between 1910 and 1920, see footnotes; for those between 1900 and 1910, see Reports of the Thirteenth Census: 1910, Vol. III, Table 1, p. 24. For population of incorporated places, see Table 3.]

MINOR CIVIL DIVISION.	1920	1910	1900
Merrick County	**10,763**	**10,379**	**9,255**
Central township	182	180	158
Chapman township, including Chapman village	662	764	669
Clarksville township, including Clarks village	1,457	1,368	1,378
Lone Tree township, including Central City	3,633	3,553	2,688
Loup township, including Palmer village	1,130	1,048	940
Mead township	581	509	539
Midland township	634	658	585
Prairie Creek township	738	741	704
Prairie Island township	107	103	122
Silver Creek township, including Silver Creek village	1,006	779	745
Vieregg township	633	676	727
Morrill County	**9,151**	**4,584**	.....
Bayard city [36]	2,127	261	.....
Bayard precinct [36]	1,406	[36] 693	.....
Bonner precinct [36]	66	.....	.....
Bridgeport city [36]	1,235	541	.....
Broadwater precinct, including Broadwater village	357	248	.....
Camp Clark precinct [36]	619	[36] 556	.....
Court House Rock precinct	313	195	.....
Eastwood precinct	291	282	.....
Gilchrist precinct [36]	87	131	.....
Good Streak precinct	61	118	.....
Haynes precinct [36]	358	408	.....
King precinct	172	199	.....
Redington precinct	397	396	.....
Reilly Hill precinct	138	122	.....
Storm Lake precinct	66	112	.....
Union precinct	200	187	.....
Weir-Lisco precinct	323	135	.....
Yockey precinct [36]	435	.....	.....
Nance County	**8,712**	**8,926**	**8,222**
Beaver township	514	555	549
Cedar township	548	581	564
Cottonwood township	496	445	361
Council Creek township	429	421	386
Fullerton city	1,595	1,638	1,464
Fullerton township	344	342	335
Genoa township, including Genoa village	1,472	1,779	1,587
Loup Ferry township	510	523	480
Newman township	728	711	663
Prairie Creek township	572	622	670
South Branch township	476	442	444
Timber Creek township, including Belgrade village	1,028	867	719
Nemaha County	**12,547**	**13,095**	**14,952**
Aspinwall precinct	649	542	820
Bedford precinct	688	736	929
Benton precinct	857	968	1,105
Brownville precinct, including Brownville city	645	620	877
Douglas precinct, including Auburn city	3,461	3,419	3,403
Glen Rock precinct, including Julian village	921	874	1,059
Island precinct	129	123	211
Lafayette precinct, including Brock village	1,254	1,378	1,681
London precinct	372	566	622
Nemaha precinct, including Nemaha village	820	751	996
Peru precinct, including Peru village	1,434	1,627	1,510
St. Deroin precinct	55	78	190
Washington precinct, including Johnson village	1,262	1,413	1,549
Nuckolls County	**13,236**	**13,019**	**12,414**
Alban precinct	467	438	460
Beaver precinct, including Superior city	3,194	2,600	2,116
Blaine precinct	533	537	628
Bostwick precinct	385	448	468
Elk precinct, including Oak village	748	792	811
Garfield precinct	376	420	430
Hammond precinct	476	463	507
Hardy precinct, including Hardy village	940	1,051	825
Highland precinct	454	434	450
Liberty precinct	443	412	524
Nelson precinct, including Nelson city	1,422	1,495	1,548
Nora precinct, including Nora village	728	793	634
St. Stephens precinct	646	598	630
Sherman precinct, including Angus town	548	643	604
Spring Creek precinct, including Ruskin village	849	893	780
Victor precinct, including Lawrence village	1,027	1,002	999

[36] MORRILL.—Bonner precinct organized from parts of Gilchrist and Haynes, and Yockey from parts of Bayard and Camp Clark, since 1910. Population shown for Bayard precinct for 1910 is exclusive of population of Bayard village, incorporated as a city and made independent of precinct since 1910. Population shown for Camp Clark precinct for 1910 is exclusive of population of Bridgeport village, incorporated as a city and made independent of precinct since 1910.

MINOR CIVIL DIVISION.	1920	1910	1900
Otoe County	**19,494**	**19,323**	**22,288**
Belmont precinct	553	611	655
Berlin precinct, including Otoe village	804	829	783
Delaware precinct, including Dunbar village	850	1,004	962
Four Mile precinct	709	698	857
Hendricks precinct, including Douglas village	831	803	850
McWilliams precinct, including Lorton and Talmage villages	1,192	1,223	1,280
Nebraska City	6,279	5,488	7,380
North Branch precinct	623	698	728
Osage precinct	569	598	626
Otoe precinct	697	819	966
Palmyra precinct, including Palmyra village	1,451	1,526	1,679
Rock Creek precinct	665	738	819
Russell precinct, including Unadilla village	1,392	1,343	1,524
South Branch precinct, including Burr village	722	702	799
Syracuse precinct, including Syracuse village	1,540	1,582	1,620
Wyoming precinct	617	601	760
Pawnee County	**9,578**	**10,582**	**11,770**
Clay precinct	626	658	752
Clear Creek precinct, including Steinauer village	718	750	786
Miles precinct, including part of Burchard village	627	750	804
Mission Creek precinct	650	652	682
Pawnee precinct, including Pawnee City	2,201	2,298	2,693
Plum Creek precinct, including part of Burchard village	619	733	804
Sheridan precinct	404	612	694
South Fork precinct, including Dubois village	922	1,016	1,139
Steinauer precinct	472	537	538
Table Rock precinct, including Table Rock village	1,253	1,414	1,634
Turkey Creek precinct, including Lewiston village	685	690	749
West Branch precinct	401	[37] 472	495
Perkins County	**3,967**	**2,570**	**1,702**
Eckery precinct	156	133	107
Grace precinct, including Venango village	529	246	140
Highland precinct	200	150	133
Liberty precinct, including Grant village	784	546	293
Lisbon precinct	184	145	80
Madrid precinct, including Madrid village	756	448	244
Marvin precinct	273	130	135
Sawyer precinct	145	94	63
Valley precinct	152	167	111
Woodson precinct	325	169	146
Yankee precinct, including Elsie village	463	342	250
Phelps County	**9,900**	**10,451**	**10,772**
Anderson township	376	438	450
Center township	455	490	608
Cottonwood township	218	237	220
Divide township, including Funk village	516	604	602
Garfield township, including part of Bertrand village	919	944	843
Holdrege township, coextensive with Holdrege city	3,108	3,030	3,007
Industry township, including Atlanta village	606	652	613
Laird township, including Loomis village	727	791	792
Lake township	433	523	606
Prairie township	321	356	480
Rock Falls township	257	263	342
Sheridan township	342	427	437
Union township, including part of Bertrand village	530	482	420
Westmark township	429	495	574
Westside township	289	309	329
Williamsburg township	374	410	449
Pierce County	**10,681**	**10,122**	**8,445**
Allen precinct	541	505	500
Blaine precinct	166	189	269
Cleveland precinct	471	431	.....
Clover Valley precinct	476	390	.....
Dry Creek precinct, including Plainview village	2,251	1,985	1,720
Eastern precinct, including McLean village	718	694	595
Foster precinct, including Foster village	533	526	424
Logan precinct	516	441	385
Mills precinct	259	329	269
Pierce city [37]	1,105	1,200	770
Pierce precinct [37]	596	[37] 424	[37] 302
Plum Grove precinct, including Osmond village	1,144	1,047	915
Slough precinct	592	510	448
South Branch precinct	518	572	771
Thompson precinct	475	584	556
Willow Creek precinct	320	295	521

[37] PIERCE.—Population shown for Pierce precinct for 1910 and 1900 is exclusive of population of Pierce city, returned as a part of the precinct in those years.

TABLE 2.—POPULATION OF COUNTIES BY MINOR CIVIL DIVISIONS: 1920, 1910, AND 1900—Continued.

[Precinct means election precinct. Counties showing no totals for 1910 or 1900 have been organized at some time between the censuses; counties showing totals but no comparative figures for election precincts or townships for 1910 or 1900 have been redistricted at some time between the censuses. For other changes in boundaries, etc., between 1910 and 1920, see footnotes; for those between 1900 and 1910, see Reports of the Thirteenth Census: 1910, Vol. III, Table 1, p. 24. For population of incorporated places, see Table 3.]

MINOR CIVIL DIVISION.	1920	1910	1900
Platte County	**19,464**	**19,008**	**17,747**
Bismarck township	628	605	641
Burrows township, including Tarnov village	814	773	811
Butler township, including Duncan village	601	565	511
Columbus township	1,090	1,081	989
Columbus City township, coextensive with Columbus city	5,410	5,014	3,522
Creston township, including Creston village	711	887	929
Grand Prairie township	739	715	743
Granville township, including Cornlea village and part of Humphrey village	1,375	1,345	1,426
Humphrey township, including part of Humphrey village	737	753	785
Joliet township	617	631	647
Lost Creek township, including Platte Center village	1,112	1,006	1,256
Loup township	342	365	449
Monroe township	567	545	966
Oconee township, including Monroe village	649	687	.....
St. Bernard township, including Lindsay village	1,301	1,255	1,139
Shell Creek township	526	578	588
Sherman township	586	576	654
Walker township	1,008	990	1,024
Woodville township	651	635	667
Polk County	**10,714**	**10,521**	**10,542**
Canada precinct, including Shelby village	1,351	1,357	1,315
Clear Creek precinct	554	550	629
Hackberry precinct	1,021	982	1,101
Island precinct	209	215	250
Osceola precinct, including Osceola city	2,026	1,988	1,802
Platte precinct	935	910	1,073
Pleasant Home precinct, including Polk village	1,655	1,528	1,318
Stromsburg precinct, including Stromsburg city	2,340	2,376	2,304
Valley precinct	623	615	750
Redwillow County	**11,434**	**11,056**	**9,604**
Alliance precinct	290	288	355
Beaver precinct, including Danbury village	600	602	602
Bondville precinct	281	400	397
Box Elder precinct	203	245	293
Coleman precinct	162	156	225
Danbury precinct	370	409	295
Driftwood precinct	204	203	218
East Valley precinct, including Bartley village	714	786	543
Fritsch precinct	236	266	307
Gerver precinct	217	237	174
Grant precinct	109	97	126
Indianola precinct, including part of Indianola city	925	809	867
Lebanon precinct, including Lebanon village	584	554	538
Missouri Ridge precinct	243	191	265
North Valley precinct	260	327	362
Perry precinct	296	276	247
Redwillow precinct, including part of Indianola city	380	382	386
Tyrone precinct	189	253	297
Valley Grange precinct	268	253	263
Willow Grove precinct, including McCook city	4,903	4,322	2,844
Richardson County	**18,968**	**17,448**	**[38] 19,614**
Arago precinct	905	811	959
Barada precinct, including Barada village	1,369	1,441	1,955
East Muddy precinct, [38] including Shubert village	734	639	.....
Falls City precinct, including Falls City	5,697	4,131	3,833
Franklin precinct	602	607	751
Grant precinct, including Dawson village	960	1,006	1,161
Humboldt precinct, including Humboldt city	1,933	1,712	1,970
Jefferson precinct, including Preston village	642	682	754
Liberty precinct, including Verdon village	950	1,058	1,146
Nemaha precinct	563	650	695
Ohio precinct	760	740	826
Porter precinct	485	541	677
Rulo precinct, including Rulo village	1,287	1,107	1,419
Salem precinct, including Salem village	914	996	1,217
Speiser precinct	407	608	735
West Muddy precinct, [38] including Stella village	760	719	.....
Rock County	**3,703**	**3,627**	**2,809**
Bassett precinct, including Bassett village	886	546	478
Blaine precinct	191	193	274
Brinkerhoff precinct	118	132	137
Center precinct	151	177	155
Gracy precinct	147	155	63
Harrison precinct	126	150	163
Kinkaid precinct	218	255	.....
Kirkwood precinct	336	324	323
Lay precinct	107	155	169
Long Pine precinct	149	172	170
Newport precinct, including Newport village	643	490	480
Pewaukee precinct	251	322	222
Selden precinct	160	288	.....
Thurman precinct	220	268	175

[38] RICHARDSON.—Total for 1900 includes population (1,516) of Muddy precinct, taken to form East and West Muddy precincts between 1900 and 1910.

MINOR CIVIL DIVISION.	1920	1910	1900
Saline County	**16,514**	**17,866**	**18,252**
Atlanta precinct	643	678	714
Big Blue precinct	579	656	713
Brush Creek precinct	573	612	660
Crete precinct, including Crete city	3,227	3,239	2,993
De Witt precinct, including De Witt village	1,184	1,397	1,415
Dorchester precinct, including Dorchester village	1,116	1,253	1,193
Friend precinct, including Friend city	1,822	1,903	1,819
Lincoln precinct	553	632	684
Monroe precinct	508	578	685
North Fork precinct	515	554	730
Olive precinct, including Tobias village	973	1,086	1,154
Pleasant Hill precinct	599	694	797
South Fork precinct, including Western village	1,064	1,169	1,150
Swan Creek precinct, including Swanton village	771	912	956
Turkey Creek precinct	486	554	642
Wilber precinct, including Wilber village	1,901	1,949	1,947
Sarpy County	**9,370**	***9,274**	***9,080**
Bellevue precinct, including Bellevue village	1,464	.....	.....
Fairview precinct	450	.....	.....
Forest City precinct, including Gretna village	1,069	.....	.....
Gilmore precinct	1,095	.....	.....
Highland precinct	1,262	.....	.....
La Platte precinct	387	.....	.....
Melia precinct	414	.....	.....
Papillion precinct, including Papillion village	1,190	.....	.....
Plattford precinct	421	.....	.....
Richland precinct	494	.....	.....
Springfield precinct, including Springfield village	1,061	.....	.....
Hobo Island [39]	63	.....	.....
Saunders County	**20,589**	**21,179**	**22,085**
Ashland precinct, including Ashland village	1,910	1,608	1,780
Bohemia precinct	450	488	516
Cedar precinct, including Cedar Bluffs village	1,365	1,424	1,342
Center precinct, [40] including Colon village	739	[40] 841	866
Chapman precinct, including Weston village	940	1,040	1,159
Chester precinct, including Prague village	960	1,018	952
Clear Creek precinct, including Memphis village	806	902	859
Douglas precinct	494	537	572
Elk precinct	730	763	816
Greene precinct	556	670	729
Leshara precinct, including Leshara village	425	384	.....
Marble precinct	828	766	801
Marietta precinct, including Mead village	816	848	937
Mariposa precinct, including Malmo village	751	951	1,003
Morse Bluff precinct, including Morse Bluff village	548	504	543
Newman precinct	506	587	649
Oak Creek precinct, including Valparaiso village	1,140	1,161	1,292
Pohocco precinct	479	539	877
Richland precinct, including Ceresco village	1,140	1,076	1,156
Rock Creek precinct	614	617	748
Stocking precinct [40]	689	[40] 676	[40] 774
Union precinct, including Yutan village	723	790	845
Wahoo city [40]	2,338	2,168	2,100
Wahoo precinct, including Ithaca village	642	821	769
Scotts Bluff County	**20,710**	**8,355**	**2,552**
Castle Rock precinct, including McGrew and Melbeta villages	951	382	255
Dewey precinct	368	244	.....
Fanning precinct [41]	870	[41] 461	.....
Field precinct	227	191	.....
Ford precinct, including Henry and Morrill villages	1,603	791	200
Funston precinct	625	355	.....
Gering city [41]	2,508	627	433
Gering precinct [41]	677	[41] 365	[41] 266
Highland precinct	899	243	144
Kiowa precinct	380	417	140
Mitchell city [41]	1,298	640	.....
Mitchell precinct	517	432	337
Rose precinct [41]	25	114	77
Roubedeau precinct [41]	86	54	46
Scottsbluff city [41]	6,912	1,746	.....
Tabor precinct, including Minatare village	1,474	701	270
Winters Creek precinct [41]	1,290	[41] 592	384

* See headnote.

[39] SARPY.—Hobo Island in dispute between Iowa and Nebraska.

[40] SAUNDERS.—Population shown for Center precinct for 1910 is exclusive of population (17) of part of Wahoo city, returned as part of Center precinct in that year, and population shown for Stocking precinct is exclusive of population of part of Wahoo city in 1910 (2,151) and of entire city in 1900 (2,100), returned as part of Stocking precinct in those years. Wahoo city made independent since 1910.

[41] SCOTTS BLUFF.—Parts of Rose precinct annexed to Gering and Roubedeau precincts since 1910. Population shown for Fanning precinct in 1910 is exclusive of population of Mitchell village, incorporated as a city and made independent of precinct since 1910. Population shown for Gering precinct for 1910 and 1900 is exclusive of the population of Gering village, incorporated as a city and made independent of precinct since 1910. Population shown for Winters Creek precinct for 1910 is exclusive of the population of Scottsbluff city, made independent of precinct since 1910.

TABLE 2.—POPULATION OF COUNTIES BY MINOR CIVIL DIVISIONS: 1920, 1910, AND 1900—Continued.

[Precinct means election precinct. Counties showing no totals for 1910 or 1900 have been organized at some time between the censuses; counties showing totals but no comparative figures for election precincts or townships for 1910 or 1900 have been redistricted at some time between the censuses. For other changes in boundaries, etc., between 1910 and 1920, see footnotes; for those between 1900 and 1910, see Reports of the Thirteenth Census: 1910, Vol. III, Table 1, p. 24. For population of incorporated places, see Table 3.]

MINOR CIVIL DIVISION.	1920	1910	1900
Seward County [42]	**15,867**	**15,895**	**15,690**
Township A	472	562	543
Township B, including Bee village	785	712	771
Township C, including Staplehurst village	893	869	984
Township D	620	614	633
Township E, including Utica village	1,268	1,190	1,145
Township F	686	793	823
Township G	668	745	772
Township H, including Garland village	956	906	889
Township I, including part of Pleasant Dale village	731	800	769
Township J	653	808	816
Township K, including Goehner village	704	759	712
Township L	562	600	701
Township M, including Beaver Crossing and Cordova villages	1,425	1,487	1,263
Township N	691	614	717
Township O, including Milford village	1,865	1,713	1,570
Township P, including part of Pleasant Dale village	520	617	612
Seward city	2,368	2,106	1,970
Sheridan County	**9,625**	**[43] 7,328**	*** 6,033**
Beaver precinct [43]	245	110	.....
Bingham precinct	136	227	.....
Box Butte precinct	106	88	.....
Clinton precinct	354	120	.....
Ellsworth precinct	125	82	.....
Extension precinct	250	262	.....
Gordon precinct, including Gordon village	2,267	1,486	.....
Grant precinct	118	126	.....
Hay Springs precinct, including Hay Springs village	1,169	891	.....
Heywood precinct [43]	73	96	.....
Hoffland precinct [43]	194	.....	.....
Hunter precinct	90	171	.....
Kinkaid precinct	185	224	.....
Lakeside precinct	366	155	.....
Milan precinct	51	117	.....
Minnetonka precinct	169	173	.....
Mirage precinct	122	155	.....
Niobrara precinct	99	100	.....
Pine Creek precinct	205	206	.....
Reno precinct, [43] including Antioch village	845	217	.....
Running Water precinct	125	98	.....
Rushville precinct, including Rushville village	1,642	1,191	.....
Schill precinct	20	71	.....
Sharp precinct	33	100	.....
Spring Lake precinct [43]	124	179	.....
White Clay precinct [43]	178	62	.....
Wolf Creek precinct	76	121	.....
Wounded Knee precinct	228	275	.....
Sherman County	**8,877**	**8,278**	**6,550**
Ashton township, including Ashton town	890	900	635
Bristol township	528	561	605
Clay township	572	470	349
Elm township	326	297	289
Harrison township, including Litchfield town	897	833	612
Hazard township, including Hazard village	546	582	425
Logan township	616	555	379
Loup City township, including Loup City	1,958	1,640	1,169
Oak Creek township	390	418	334
Rockville township, including Rockville village	872	799	810
Scott township	402	401	397
Washington township	430	446	349
Webster township	450	376	197
Sioux County	**4,528**	**5,599**	**2,055**
Andrews precinct	456	479	134
Antelope precinct	67	105	73
Bowen precinct, including Harrison town	621	628	338
Cottonwood precinct	155	228	248
Hat Creek precinct	180	201	253
Lowell precinct	112	338	.....
Montrose precinct	125	209	146
Pan-Handle precinct [44]	138	.....	.....
Roosevelt precinct [44]	621	707	.....
Running Water precinct [44]	136	470	} 160
Sheep Creek precinct	109	255	
Snake Creek precinct	121	326	98
Spotted Tail precinct [44]	378	.....	.....
Sugar Loaf precinct	140	223	143
Townsend precinct	509	503	.....
Warbonnet precinct	140	154	147
Whistle Creek precinct	305	348	96
White River precinct	215	425	219

* See headnote.

[42] SEWARD.—Returned by precincts in 1910.

[43] SHERIDAN.—Total for 1910 includes population (99) of Ranch precinct, annexed to Beaver precinct, and population (126) of Mill precinct, annexed to White Clay precinct, since 1910. Part of Spring Lake precinct annexed to Heywood, and Hoffland precinct organized from part of Reno, since 1910.

[44] SIOUX.—Pan-Handle precinct organized from part of Running Water, and Spotted Tail precinct from part of Roosevelt, since 1910.

MINOR CIVIL DIVISION.	1920	1910	1900
Stanton County	**7,756**	**7,542**	**6,959**
Butterfly precinct	430	418	435
Dewey precinct	498	501	462
Dimick precinct	552	407	337
Elkhorn precinct	446	437	421
Haymow precinct	550	506	609
Kingsburg precinct	304	309	528
Maple Creek precinct	616	616	596
Pilger precinct, including Pilger village	1,015	1,213	810
Ramshorn precinct	480	498	361
Spring Branch precinct	500	488	511
Stanton precinct, including Stanton city	1,969	1,823	1,547
Union Creek precinct	396	326	342
Thayer County	**13,976**	**14,775**	**14,325**
Alexandria precinct, including Alexandria village	1,332	1,445	1,146
Belvidere precinct, including Belvidere village	918	970	1,654
Bruning precinct, including Bruning village	845	873	.....
Byron precinct, including Byron village	755	782	819
Carleton precinct, including Carleton village	991	1,097	1,249
Chester precinct, including Chester village	836	885	794
Davenport precinct, including Davenport village	853	975	961
Friedensau precinct	377	379	409
Gilead precinct, including Gilead village	817	923	1,185
Hebron precinct, including Hebron city	2,327	2,688	2,435
Hubbell precinct, including Hubbell village	734	854	998
Kiowa precinct	493	473	523
Rose Creek precinct	509	567	570
Spring Creek precinct, including Deshler village	1,657	1,338	1,088
Stoddard precinct	532	526	494
Thomas County	**1,773**	**1,191**	**628**
Banner precinct [45]	103	.....	.....
Corner precinct	86	119	.....
Dismal precinct [45]	95	80	.....
Natick precinct	153	153	84
Norway precinct	132	151	86
Seneca precinct, including Seneca village	646	371	154
Thedford precinct, including Thedford village	527	317	304
Wells precinct [45]	31	.....	.....
Thurston County	**9,589**	**8,704**	**6,517**
Anderson precinct	460	654	.....
Blackbird precinct	516	501	866
Bryan precinct	408	401	330
Dawes precinct, including Rosalie village	1,139	793	625
Flournoy precinct, including Thurston village	791	631	678
Merry precinct	448	427	.....
Omaha precinct, including Walthill village	1,868	1,428	480
Pender precinct, including Pender village	1,221	1,095	1,240
Perry precinct, including part of Emerson village	471	642	554
Thayer precinct	381	442	479
Winnebago precinct, including Winnebago village	1,886	1,690	1,265
Valley County	**9,823**	**9,480**	**7,339**
Arcadia township, including Arcadia village	1,125	1,051	737
Davis Creek township	351	364	265
Elyria township	629	626	484
Enterprise township	429	402	330
Eureka township	393	388	385
Geranium township	424	458	476
Independent township	481	438	288
Liberty township	344	349	309
Michigan township	358	392	361
Noble township	465	399	254
North Loup township, including North Loup village	1,226	1,074	877
Ord township, including Ord city	2,604	2,468	1,737
Springdale township	261	313	293
Vinton township	389	409	302
Yale township	344	349	241
Washington County	**12,180**	**12,738**	**13,086**
Arlington township, including Arlington village	1,349	1,380	1,378
Blair township	1,178	1,253	1,011
Blair City township, coextensive with Blair city	2,702	2,584	2,970
Cuming City township	607	613	638
De Soto township	254	313	370
Fontanelle township	704	766	769
Fort Calhoun township, including Fort Calhoun village	1,331	1,447	1,494
Grant township	701	775	866
Herman township, including Herman village	939	978	996
Lincoln township	781	791	850
Richland township, including Kennard and Washington villages	1,101	1,292	1,179
Sheridan township	533	546	575

[45] THOMAS.—Parts of Dismal precinct taken to form Banner and Wells precincts since 1910.

TABLE 2.—POPULATION OF COUNTIES BY MINOR CIVIL DIVISIONS: 1920, 1910, AND 1900—Continued.

[Precinct means election precinct. Counties showing no totals for 1910 or 1900 have been organized at some time between the censuses; counties showing totals but no comparative figures for election precincts or townships for 1910 or 1900 have been redistricted at some time between the censuses. For other changes in boundaries, etc., between 1910 and 1920, see footnotes; for those between 1900 and 1910, see Reports of the Thirteenth Census: 1910, Vol. III, Table 1, p. 24. For population of incorporated places, see Table 3.]

MINOR CIVIL DIVISION.	1920	1910	1900
Wayne County	**9,725**	**10,397**	**9,862**
Brenna precinct	532	578	527
Chapin precinct	583	617	568
Deer Creek precinct, including Carroll village	952	895	743
Garfield precinct	575	551	480
Hancock precinct	493	637	545
Hoskins precinct, including Hoskins village	476	836	763
Hunter precinct	614	640	703
Leslie precinct	354	389	377
Logan precinct, including part of Wakefield village	369	400	388
Plum Creek precinct	528	560	650
Sherman precinct, including Sholes village	583	645	564
Strahan precinct	558	519	494
Wayne precinct, coextensive with Wayne city	2,115	2,140	2,119
Wilbur precinct	505	540	541
Winside precinct, coextensive with Winside village	488	450	400
Webster County	**10,922**	**12,008**	**11,619**
Batin precinct	405	432	461
Beaver Creek precinct	422	560	553
Catherton precinct	413	370	418
Cowles precinct,[46] including Cowles village	363	.....	.....
Elm Creek precinct	446	461	474
Garfield precinct	432	411	462
Glenwood precinct, including Bladen village	898	1,048	789
Guide Rock precinct, including Guide Rock village	935	1,272	997
Harmony precinct	359	577	654
Inavale precinct	519	612	500
Line precinct	229	294	322
Oak Creek precinct	632	683	717
Pleasant Hill precinct [46]	211	653	637
Potsdam precinct, including Blue Hill village	1,235	1,293	1,378
Red Cloud precinct, including Red Cloud city	2,464	2,329	2,253
Stillwater precinct	580	574	629
Walnut Creek precinct	379	439	375
Wheeler County	**2,531**	**2,292**	**1,362**
Bartlett precinct, including Bartlett village	393	342	169
Buffalo precinct	129	176	53
Caldwell precinct	218	189	107
Clear Creek precinct	266	198	141
Clearwater precinct	151	230	185
Ericson precinct, including Ericson village	434	199	150
Francis precinct	40	119	35
Fremont precinct	89	116	95
Gritta Ridge precinct	108	91	.....
Keuka precinct	226	260	165
Mud Creek precinct	371	242	191
Valley precinct	126	121	71
York County	**17,146**	**18,721**	**18,205**
Arborville township	583	672	818
Baker township	718	627	655
Beaver township	658	675	740
Bradshaw township, including Bradshaw village	923	955	1,043
Brown township	610	641	773
Hays township, including part of McCool Junction village	489	655	658
Henderson township, including Henderson and Lushton villages	1,314	1,224	1,149
Leroy township	663	719	690
Lockridge township	493	609	721
McFadden township, including part of McCool Junction village	673	848	869
Morton township, including Benedict village	857	889	877
New York township	621	604	677
Stewart township, including Gresham village	1,028	1,080	992
Thayer township, including Thayer village	720	746	757
Waco township, including Waco village	830	903	952
West Blue township	578	639	702
York city	5,388	6,235	5,132

[46] WEBSTER.—Cowles precinct organized from part of Pleasant Hill precinct since 1910.

TABLE 3.—POPULATION OF INCORPORATED PLACES: 1920, 1910, AND 1900.

[The absence of population figures for 1910 or 1900 indicates that the place was incorporated at some date between the censuses, unless otherwise explained by footnote. Places which in 1910 were incorporated but, through surrender of charter or for other reasons, have no corporate existence in 1920 are not presented in this table.]

CITY, TOWN, OR VILLAGE.	County.	1920	1910	1900
Abie village	Butler	132	210	.....
Adams village	Gage	574	647	417
Ainsworth city [1]	Brown	1,508	1,045	605
Albion city	Boone	1,978	1,584	1,369
Alexandria village	Thayer	432	447	332
Allen village	Dixon	485	371	236
Alliance city	Box Butte	4,591	3,105	2,535
Alma city	Harlan	1,058	1,066	923
Alvo village	Cass	208	.....	.....
Amherst village	Buffalo	259	256	183
Angus town	Nuckolls	78	.....	.....
Anoka village	Boyd	129	145	.....
Anselmo village	Custer	457	351	145
Ansley village	Custer	775	700	468
Antioch village	Sheridan	764	.....	.....
Arapahoe city	Furnas	894	901	701
Arcadia village	Valley	745	618	374
Arlington village	Washington	695	645	579
Arnold village	Custer	933	231	.....
Ashland village	Saunders	1,725	1,379	1,477
Ashton town	Sherman	397	404	251
Atkinson town	Holt	1,300	810	595
Atlanta village	Phelps	258	250	.....
Auburn city	Nemaha	2,863	2,729	2,664
Aurora city	Hamilton	2,962	2,630	1,921
Avoca village	Cass	231	249	255
Axtell village	Kearney	385	394	329
Ayr village	Adams	164	142	141
Bancroft village	Cuming	673	742	733
Barada village	Richardson	118	118	147
Barneston village	Gage	258	228	250
Bartlett village	Wheeler	132	.....	.....
Bartley village	Redwillow	251	511	307
Bassett village	Rock	664	383	270
Battle Creek village	Madison	743	597	506
Bayard city [1]	Morrill	2,127	261	.....
Bazile Mills village	Knox	91	77	.....
Beatrice city	Gage	9,664	9,356	7,875
Beaver City	Furnas	1,103	975	911
Beaver Crossing village	Seward	543	542	359
Bee village	Seward	228	207	.....
Beemer village	Cuming	548	494	455
Belden village	Cedar	285	247	197
Belgrade village	Nance	493	400	.....
Bellevue village	Sarpy	695	596	527
Bellwood village	Butler	369	397	410
Belvidere village	Thayer	424	475	458
Benedict village	York	313	336	292
Benkelman village	Dundy	1,009	538	296
Bennett village	Lancaster	473	457	495
Bennington village	Douglas	314	276	229
Bertrand village	Phelps	697	643	344
Berwyn village	Custer	205	.....	.....
Bethany village	Lancaster	1,078	948	330
Big Springs village	Deuel	408	.....	.....
Bladen village	Webster	445	494	.....
Blair city	Washington	2,702	2,584	2,970
Bloomfield city	Knox	1,431	1,264	678
Bloomington village	Franklin	503	554	488
Blue Hill village	Webster	726	761	823
Blue Springs village	Gage	742	712	786
Bradshaw village	York	391	359	365
Brady village	Lincoln	400	308	.....
Brainard village	Butler	468	465	384
Bridgeport city [1]	Morrill	1,235	541	.....
Bristow village	Boyd	255	175	.....
Broadwater village	Morrill	364	.....	.....
Brock village	Nemaha	274	434	543
Broken Bow city	Custer	2,567	2,260	1,375
Brownville city	Nemaha	463	457	718
Bruning village	Thayer	326	353	255
Bruno village	Butler	245	245	191
Brunswick village	Antelope	359	278	.....
Burchard village	Pawnee	265	315	297
Burr village	Otoe	133	113	.....
Burton village	Keyapaha	98	.....	.....
Burwell village	Garfield	1,214	915	460
Bushnell village	Kimball	321	.....	.....
Butte village	Boyd	593	550	350
Byron village	Thayer	137	184	.....

[1] Incorporated as a city since 1910.

TABLE 3.—POPULATION OF INCORPORATED PLACES: 1920, 1910, AND 1900—Continued.

[The absence of population figures for 1910 or 1900 indicates that the place was incorporated at some date between the censuses, unless otherwise explained by footnote. Places which in 1910 were incorporated but, through surrender of charter or for other reasons, have no corporate existence in 1920 are not presented in this table.]

CITY, TOWN, OR VILLAGE.	County.	1920	1910	1900
Cairo village	Hall	427	364	224
Callaway town	Custer	833	765	406
Cambridge village	Furnas	1,042	1,029	840
Campbell village	Franklin	561	573	368
Carleton village	Thayer	350	393	309
Carroll village	Wayne	448	382	252
Cedar Bluffs village	Saunders	516	590	371
Cedar Rapids village	Boone	766	576	559
Center village	Knox	198	119	.....
Central City	Merrick	2,410	2,428	1,571
Ceresco village	Saunders	593	296	226
Chadron city	Dawes	4,412	2,687	1,665
Chambers village	Holt	256	.....	.....
Chapman village	Merrick	224	266	209
Chappell village	Deuel	1,131	329	.....
Chester village	Thayer	529	560	439
Clarks village	Merrick	540	605	554
Clarkson village	Colfax	884	647	344
Clatonia village	Gage	239	233	.....
Clay Center city [1]	Clay	965	1,065	590
Clearwater village	Antelope	479	414	198
Cody village	Cherry	428	185	.....
Coleridge village	Cedar	674	535	471
College View village	Lancaster	2,249	1,508	805
Colon village	Saunders	146	160	193
Columbus city	Platte	5,410	5,014	3,522
Comstock village	Custer	450	323	.....
Concord village	Dixon	201	198	.....
Cook village	Johnson	360	387	278
Cordova village	Seward	205	201	149
Cornlea village	Platte	95	90	.....
Cortland village	Gage	322	364	390
Cotesfield village	Howard	214	.....	.....
Cowles village	Webster	220	.....	.....
Cozad town	Dawson	1,293	1,096	739
Crab Orchard village	Johnson	278	274	258
Craig village	Burt	418	339	462
Crawford village	Dawes	1,646	1,323	731
Creighton city	Knox	1,446	1,373	909
Creston village	Platte	381	338	337
Crete city	Saline	2,445	2,404	2,199
Crofton village	Knox	811	610	.....
Culbertson village	Hitchcock	686	580	422
Curtis village	Frontier	1,017	613	435
Dakota City village	Dakota	399	474	521
Dalton village	Cheyenne	295	207	.....
Danbury village	Redwillow	293	268	219
Dannebrog village	Howard	436	380	301
Darr village	Dawson	28	32	.....
Davenport village	Thayer	495	484	446
Davey village	Lancaster	123	.....	.....
David City	Butler	2,216	2,177	1,845
Dawson village	Richardson	351	340	322
Daykin village	Jefferson	204	220	189
De Witt village	Saline	623	675	662
Decatur village	Burt	657	782	800
Denton village	Lancaster	145	.....	.....
Deshler village	Thayer	944	609	258
Dewesse village	Clay	144	.....	.....
Diller village	Jefferson	418	506	399
Dix village	Kimball	248	.....	.....
Dixon village	Dixon	241	217	157
Dodge village	Dodge	648	661	554
Doniphan village	Hall	482	399	473
Dorchester village	Saline	522	610	521
Douglas village	Otoe	242	305	253
Dubois village	Pawnee	332	339	307
Dunbar village	Otoe	312	216	208
Duncan village	Platte	182	.....	.....
Dunning village	Blaine	289	.....	.....
Dwight village	Butler	309	184	.....
Eagle village	Cass	368	360	297
Eddyville village	Dawson	227	254	101
Edgar city	Clay	996	1,080	1,040
Edison town	Furnas	315	334	.....
Elba village	Howard	276	302	257
Elgin village	Antelope	854	606	451
Elk Creek town	Johnson	218	240	347
Elkhorn village	Douglas	333	291	299
Elm Creek village	Buffalo	600	620	301
Elmwood village	Cass	558	635	544
Elsie village	Perkins	201	.....	.....
Elwood village	Gosper	473	464	377
Emerson village [2]	Dakota, Dixon, Thurston	864	838	617
Emmet village	Holt	130	.....	.....
Endicott village	Jefferson	197	204	234
Ericson village	Wheeler	192	.....	.....
Eustis village	Frontier	434	403	232
Ewing village	Holt	543	440	275
Exeter village	Fillmore	910	916	673
Fairbury city	Jefferson	5,454	5,294	3,140
Fairfield city	Clay	784	1,054	1,203
Fairmont city	Fillmore	785	921	784
Falls City	Richardson	4,930	3,255	3,022
Farnam village	Dawson	408	462	218
Filley village	Gage	169	194	248
Firth village	Lancaster	332	343	307
Fordyce village	Cedar	150	.....	.....
Fort Calhoun village	Washington	309	324	346
Foster village	Pierce	140	122	.....
Franklin city	Franklin	1,055	949	756
Fremont city [3]	Dodge	9,605	8,718	7,241
Friend city	Saline	1,263	1,261	1,200
Fullerton city	Nance	1,595	1,638	1,464
Funk village	Phelps	147	.....	.....
Gandy village	Logan	191	.....	.....
Garland village [4]	Seward	279	275	194
Garrison village	Butler	138	177	.....
Geneva city	Fillmore	1,768	1,741	1,534
Genoa village	Nance	1,069	1,376	913
Gering city [1]	Scotts Bluff	2,508	627	433
Gibbon village	Buffalo	883	718	660
Gilead village	Thayer	155	181	.....
Glenville village	Clay	400	304	246
Goehner village	Seward	150	.....	.....
Gordon village	Sheridan	1,581	920	542
Gothenburg city	Dawson	1,754	1,730	819
Grafton village	Fillmore	324	353	287
Grand Island city [3]	Hall	13,947	10,326	7,554
Grant village	Perkins	585	358	162
Greeley Center village	Greeley	919	845	552
Greenwood village	Cass	347	387	516
Gresham village	York	492	344	297
Gretna village	Sarpy	491	484	466
Gross village	Boyd	84	111	325
Guide Rock village	Webster	611	690	416
Gurley village	Cheyenne	291	.....	.....
Haigler village	Dundy	450	205	.....
Hallam village	Lancaster	212	168	.....
Hampton village	Hamilton	457	383	367
Harbine village	Jefferson	107	.....	.....
Hardy village	Nuckolls	445	496	345
Harrison town	Sioux	401	186	168
Hartington city	Cedar	1,467	1,413	971
Harvard city	Clay	991	1,102	849
Hastings city [3]	Adams	11,647	9,338	7,188
Havelock city [1]	Lancaster	3,602	2,680	1,489
Hay Springs village	Sheridan	577	408	345
Hazard village	Sherman	167	.....	.....
Heartwell village	Kearney	140	.....	.....
Hebron city	Thayer	1,513	1,778	1,511
Hemingford village	Box Butte	708	272	133
Henderson village	York	485	391	208
Hendley town	Furnas	200	238	.....
Henry village	Scotts Bluff	129	.....	.....
Herman village	Washington	385	345	321
Hershey village	Lincoln	482	332	.....
Hickman village	Lancaster	380	388	382
Hildreth village	Franklin	453	450	249
Holbrook town	Furnas	455	414	.....
Holdrege city	Phelps	3,108	3,030	3,007
Holstein village	Adams	227	323	267
Homer village	Dakota	491	397	341
Hooper village	Dodge	1,014	741	840
Hordville village	Hamilton	191	.....	.....
Hoskins village	Wayne	274	262	175
Howard City village (Boelus P. O.).	Howard	259	233	183
Howell village	Colfax	904	800	515
Hubbard village	Dakota	152	150	90

[1] Incorporated as a city since 1910.
[2] Part in Dakota County: 198 in 1920; 186 in 1910; 153 in 1900. Part in Dixon County: 546 in 1920; 561 in 1910; 464 in 1900. Part in Thurston County: 120 in 1920; 91 in 1910. Returned in 1900 as located wholly in Dakota and Dixon Counties.
[3] See county footnote, Table 2.
[4] Name changed from Germantown since 1910.

TABLE 3.—POPULATION OF INCORPORATED PLACES: 1920, 1910, AND 1900—Continued.

[The absence of population figures for 1910 or 1900 indicates that the place was incorporated at some date between the censuses, unless otherwise explained by footnote. Places which in 1910 were incorporated but, through surrender of charter or for other reasons, have no corporate existence in 1920 are not presented in this table.]

CITY, TOWN, OR VILLAGE.	County.	1920	1910	1900
Hubbell village	Thayer	231	295	375
Humboldt city	Richardson	1,277	1,176	1,218
Humphrey village	Platte	835	868	869
Huntington village (Giltner P. O.)	Hamilton	387	410	262
Huntley village	Harlan	170		
Hyannis village	Grant	384	202	
Imperial town	Chase	723	402	258
Indianola city	Redwillow	742	681	626
Inman village	Holt	315		
Ithaca village	Saunders	156	171	
Jackson village	Dakota	274	290	339
Jansen village	Jefferson	258	308	271
Johnson village	Nemaha	255	273	352
Johnstown village	Brown	290		
Julian village	Nemaha	181	168	206
Juniata village	Adams	329	471	543
Kearney city	Buffalo	7,702	6,202	5,634
Kenesaw village	Adams	646	657	504
Kennard village	Washington	363	319	275
Kilgore village	Cherry	274		
Kimball village	Kimball	1,620	454	254
Laurel village	Cedar	830	514	514
Lawrence village	Nuckolls	538	475	406
Lebanon village	Redwillow	245	197	
Leigh village	Colfax	516	567	459
Leshara village	Saunders	102	86	
Lewiston village	Pawnee	167	127	
Lexington city	Dawson	2,327	2,059	1,343
Liberty village	Gage	375	394	450
Lincoln city [1]	Lancaster	54,948	43,973	40,169
Lindsay village	Platte	490	465	316
Linwood village	Butler	297	329	317
Litchfield town	Sherman	428	403	240
Lodgepole village	Cheyenne	451	245	
Long Pine city [2]	Brown	1,200	781	486
Loomis village	Phelps	238	284	
Lorton village	Otoe	102	115	
Louisville village	Cass	645	778	738
Loup City	Sherman	1,364	1,128	826
Lushton village	York	186	205	
Lynch village	Boyd	589	583	231
Lyons village	Burt	1,025	805	847
McCook city	Redwillow	4,303	3,765	2,445
McCool Junction village	York	338	369	276
McGrew village	Scotts Bluff	128		
McLean village	Pierce	81		
Madison city	Madison	1,735	1,708	1,479
Madrid village	Perkins	218	124	55
Magnet village	Cedar	153	178	
Malcolm village	Lancaster	125		
Malmo village	Saunders	189	214	259
Marquett village	Hamilton	305	290	210
Marsland village	Dawes	165		
Martinsburg village	Dixon	303	291	
Maskell village	Dixon	165		
Mason City village	Custer	487	480	241
Maxwell village	Lincoln	410	289	
Maywood village	Frontier	533	443	200
Mead village	Saunders	329	330	330
Meadow Grove village	Madison	449	388	287
Melbeta village	Scotts Bluff	129		
Memphis village	Saunders	186	162	
Merna village	Custer	553	459	141
Merriman village	Cherry	346	254	
Milford village	Seward	792	716	542
Millard village	Douglas	300	260	323
Miller village	Buffalo	223	330	194
Milligan village	Fillmore	418	336	283
Minatare village	Scotts Bluff	660	338	
Minden city	Kearney	1,527	1,559	1,238
Mitchell city [2]	Scotts Bluff	1,298	640	
Monowi village	Boyd	100	109	
Monroe village	Platte	309	282	214
Moorefield village	Frontier	151		
Morrill village	Scotts Bluff	772	346	
Morse Bluff village	Saunders	216	196	177
Mullen village	Hooker	499		
Murdock village	Cass	206	222	
Naper village	Boyd	199	300	94
Naponee village	Franklin	263	195	
Nebraska City	Otoe	6,279	5,488	7,380
Neligh city	Antelope	1,724	1,566	1,135
Nelson city	Nuckolls	955	978	978
Nemaha village	Nemaha	351	325	400
Newcastle village	Dixon	500	436	331
Newman Grove village	Madison	1,250	850	696
Newport village	Rock	330	268	208
Nickerson village	Dodge	141		
Niobrara village	Knox	736	633	459
Nora village	Nuckolls	130		
Norfolk city	Madison	8,634	6,025	3,883
Norman village	Kearney	127		
North Bend city	Dodge	1,087	1,105	1,010
North Loup village	Valley	637	519	420
North Platte city	Lincoln	10,466	4,793	3,640
O'Neil city	Holt	2,107	2,089	1,167
Oak village	Nuckolls	201	237	
Oakdale village	Antelope	707	631	585
Oakland city	Burt	1,256	1,073	1,008
Obert village	Cedar	116		
Oconto village	Custer	272	245	
Odell village	Gage	403	427	359
Ogallala town	Keith	1,062	643	355
Ohiowa village	Fillmore	433	373	319
Omaha city [3]	Douglas	191,601	124,096	102,555
Ong village	Clay	265	285	
Orchard village	Antelope	444	532	
Ord city	Valley	2,143	1,960	1,372
Orleans city	Harlan	954	942	656
Osceola city	Polk	1,209	1,105	882
Oshkosh village	Garden	707		
Osmond village	Pierce	642	567	501
Otoe village [4]	Otoe	261	196	150
Overton village	Dawson	515	574	255
Oxford village	Furnas	739	593	576
Page village	Holt	608		
Palisade village	Hitchcock	527	380	176
Palmer village	Merrick	577	373	
Palmyra village	Otoe	317	334	301
Panama village	Lancaster	210	230	
Papillion village	Sarpy	666	624	594
Pawnee City	Pawnee	1,595	1,610	1,989
Paxton village	Keith	430	179	
Pender village	Thurston	992	804	943
Peru village	Nemaha	783	950	848
Petersburg village	Boone	501	533	478
Phillips village	Hamilton	274	274	186
Pickrell village	Gage	160		
Pierce city	Pierce	1,105	1,200	770
Pilger village	Stanton	563	471	250
Plainview village	Pierce	1,199	941	603
Platte Center village	Platte	464	388	392
Plattsmouth city	Cass	4,190	4,287	4,964
Pleasant Dale village	Seward	221	257	
Pleasanton village	Buffalo	262	252	103
Plymouth village	Jefferson	453	438	195
Polk village	Polk	561	396	
Ponca city	Dixon	1,014	1,000	1,043
Poole village	Buffalo	105		
Posen village	Howard	337	246	130
Potter village	Cheyenne	486		
Prague village	Saunders	353	394	324
Preston village	Richardson	113	122	149
Primrose village	Boone	155	158	
Prosser village	Adams	156	163	
Ragan village	Harlan	222	214	208
Ralston village	Douglas	455		
Randolph city	Cedar	1,338	1,137	850
Ravenna village	Buffalo	1,703	1,359	808
Raymond village	Lancaster	249	236	200
Red Cloud city	Webster	1,856	1,686	1,554
Republican City village	Harlan	424	476	386
Reynolds village	Jefferson	208	246	260
Richland village	Colfax	133	156	
Rising City village	Butler	460	456	499
Riverton village	Franklin	399	369	327
Roca village	Lancaster	133	129	177
Rockville village	Sherman	208	201	158
Rogers village	Colfax	128	155	124
Rosalie village	Thurston	321	147	
Roseland village	Adams	243	249	227
Royal village	Antelope	202		
Ruloville village	Richardson	744	661	877
Rushville village	Sheridan	955	633	483
Ruskin village	Nuckolls	360	339	
St. Edwards village	Boone	1,002	814	625
St. Helena village	Cedar	124	148	151
St. Paul city	Howard	1,615	1,336	1,475
Salem village	Richardson	373	391	533
Sargent village	Custer	1,078	651	250

[1] See county footnote, Table 2.
[2] Incorporated as a city since 1910.
[3] South Omaha city annexed to Omaha city since 1910; combined population, 150,355 in 1910; 128,556 in 1900; for other annexations, see county footnote, Table 2.
[4] Name changed from Berlin since 1910.

TABLE 3.—POPULATION OF INCORPORATED PLACES: 1920, 1910, AND 1900—Continued.

[The absence of population figures for 1910 or 1900 indicates that the place was incorporated at some date between the censuses, unless otherwise explained by footnote. Places which in 1910 were incorporated but, through surrender of charter or for other reasons, have no corporate existence in 1920 are not presented in this table.]

CITY, TOWN, OR VILLAGE.	County.	1920	1910	1900
Saronville village	Clay	141	.....	.....
Schuyler city	Colfax	2,636	2,152	2,157
Scotia town	Greeley	559	328	267
Scottsbluff city	Scotts Bluff	6,912	1,746	.....
Scribner village	Dodge	1,021	891	827
Seneca village	Thomas	476	.....	.....
Seward city	Seward	2,368	2,106	1,970
Shelby village	Polk	559	503	425
Shelton village	Buffalo	1,037	1,005	861
Shickley village	Fillmore	396	429	372
Sholes village	Wayne	50	.....	.....
Shubert village	Richardson	397	311	303
Sidney city [1]	Cheyenne	2,852	1,185	1,001
Silver Creek village	Merrick	583	379	291
Smithfield village	Gosper	229	190	.....
Snyder village	Dodge	359	314	229
South Bend village	Cass	143	125	141
South Sioux City	Dakota	2,402	1,196	889
Spalding village	Greeley	878	637	148
Spencer village	Boyd	728	671	135
Sprague village	Lancaster	112	.....	.....
Springfield village	Sarpy	413	463	400
Springview village	Keyapaha	354	216	188
Stamford village	Harlan	302	301	.....
Stanton city	Stanton	1,487	1,342	1,052
Staplehurst village	Seward	235	228	211
Stapleton village	Logan	401	.....	.....
Steele City village	Jefferson	300	300	313
Steinauer village	Pawnee	213	248	213
Stella village	Richardson	449	430	498
Sterling village	Johnson	804	714	782
Stockham village	Hamilton	239	189	169
Stockville village	Frontier	196	232	269
Strang village	Fillmore	175	238	234
Stratton village	Hitchcock	509	367	225
Stromsburg city	Polk	1,361	1,355	1,154
Stuart village	Holt	739	467	382
Sumner village	Dawson	345	321	210
Superior city	Nuckolls	2,719	2,106	1,577
Surprise village	Butler	279	323	.....
Sutherland village	Lincoln	651	447	.....
Sutton city	Clay	1,603	1,702	1,365
Swanton village	Saline	276	285	266
Syracuse village	Otoe	889	842	861
Table Rock village	Pawnee	750	814	852
Talmage village	Otoe	525	461	489
Tarnov village	Platte	128	121	.....
Taylor village	Loup	251	.....	.....
Tecumseh city	Johnson	1,688	1,748	2,005
Tekamah city	Burt	1,811	1,524	1,597
Thayer village	York	168	.....	.....
Thedford village	Thomas	260	.....	.....
Thurston village	Thurston	204	112	.....
Tilden city [2]	Antelope, Madison	1,101	901	533
Tobias village	Saline	357	445	672
Trenton village	Hitchcock	592	497	329
Trumbull village [3]	Adams, Clay	236	.....	.....
Uehling village	Dodge	267	228	.....
Ulysses village	Butler	460	551	563
Uniadilla village	Otoe	227	209	243
Union village	Cass	292	302	282
University Place city [1]	Lancaster	4,112	3,200	1,130
Upland village	Franklin	433	390	281
Utica village	Seward	571	520	487
Valentine city [1]	Cherry	1,596	1,098	811
Valley village	Douglas	764	810	534
Valparaiso village	Saunders	599	560	614
Venango village	Perkins	285	.....	.....
Verdel village	Knox	162	162	.....
Verdigre village	Knox	528	403	200
Verdon village	Richardson	347	406	340
Virginia village	Gage	116	154	.....
Waco village	York	297	293	310
Wahoo city	Saunders	2,338	2,168	2,100
Wakefield village [4]	Dixon, Wayne	1,114	861	755
Wallace village	Lincoln	327	175	130
Walthill village	Thurston	1,145	810	.....
Washington village	Washington	117	.....	.....
Waterbury village	Dixon	190	199	.....
Waterloo village	Douglas	431	402	345
Wauneta village	Chase	572	327	181
Wausa village	Knox	688	604	441
Waverly village	Lancaster	334	297	266
Wayne city	Wayne	2,115	2,140	2,119
Weeping Water city	Cass	1,084	1,007	1,156
West Lincoln village	Lancaster	162	200	220
West Point city	Cuming	2,002	1,776	1,890
Western village	Saline	427	499	412
Weston village	Saunders	372	432	426
Wilber village	Saline	1,255	1,219	1,054
Wilcox village	Kearney	358	382	266
Wilsonville town	Furnas	470	385	296
Winnebago village	Thurston	648	399	.....
Winnetoon village	Knox	208	220	.....
Winside village	Wayne	488	450	400
Winslow village	Dodge	154	99	.....
Wisner city	Cuming	1,210	1,081	963
Wolbach town	Greeley	589	563	.....
Wood Lake village	Cherry	323	198	.....
Wood River village	Hall	820	796	589
Wymore city	Gage	2,592	2,613	2,626
Wynot village	Cedar	368	258	.....
York city	York	5,388	6,235	5,132
Yutan village	Saunders	300	353	263

[1] Incorporated as a city since 1910.
[2] Part in Antelope County: 433 in 1920; 345 in 1910; 150 in 1900. Part in Madison County: 668 in 1920; 556 in 1910; 383 in 1900. Incorporated as a city since 1910.
[3] Part in Adams County, 4 in 1920; part in Clay County, 232 in 1920.
[4] Part in Dixon County, 1,048 in 1920; part in Wayne County, 66 in 1920. Returned in 1910 and 1900 as located wholly in Dixon County.

TABLE 4.—POPULATION OF WARDS OF CITIES HAVING 5,000 INHABITANTS OR MORE: 1920.

WARD.	1920
Beatrice city	**9,664**
Ward 1	2,548
Ward 2	2,387
Ward 3	1,624
Ward 4	3,105
Columbus city	**5,410**
Ward 1	1,205
Ward 2	964
Ward 3	1,841
Ward 4	1,400
Fairbury city	**5,454**
North ward	3,471
South ward	1,983
Fremont city	**9,605**
Ward 1	2,915
Ward 2	2,329
Ward 3	1,967
Ward 4	2,394
Grand Island city	**13,947**
Ward 1	2,954
Ward 2	1,624
Ward 3	2,243
Ward 4	2,260
Ward 5	2,424
Ward 6	2,442
Hastings city	**11,647**
Ward 1	3,199
Ward 2	3,128
Ward 3	1,707
Ward 4	3,613
Kearney city	**7,702**
Ward 1	1,757
Ward 2	1,571
Ward 3	2,349
Ward 4	2,025
Lincoln city	**54,948**
Ward 1	5,423
Ward 2	8,923
Ward 3	7,577
Lincoln city—Contd.	
Ward 4	8,082
Ward 5	7,111
Ward 6	8,356
Ward 7	5,507
Ward 8	3,969
Nebraska City	**6,279**
Ward 1	1,249
Ward 2	1,748
Ward 3	1,709
Ward 4	1,573
Norfolk city	**8,634**
Ward 1	1,955
Ward 2	2,210
Ward 3	2,004
Ward 4	2,465
North Platte city	**10,466**
Ward 1	2,777
Ward 2	2,941
Ward 3	2,300
Ward 4	3,348
Omaha city	**131,601**
Ward 1	16,504
Ward 2	19,038
Ward 3	20,953
Ward 4	12,282
Ward 5	21,844
Ward 6	14,218
Ward 7	18,508
Ward 8	13,077
Ward 9	19,107
Ward 10	13,204
Ward 11	13,264
Ward 12	9,452
Scottsbluff city	**6,912**
Ward 1	2,316
Ward 2	2,965
Ward 3	781
Ward 4	850
York city	**5,388**
Ward 1	1,580
Ward 2	1,522
Ward 3	941
Ward 4	1,345

TABLE 5.—URBAN AND RURAL POPULATION OF COUNTIES: 1920, 1910, AND 1900.

[A minus sign (−) denotes decrease.]

COUNTY.	POPULATION.						PER CENT URBAN IN TOTAL POPULATION.			PER CENT OF INCREASE IN—				Rural population per square mile: 1920.
	1920		1910		1900					Urban population.		Rural population.		
	Urban.	Rural.	Urban.	Rural.	Urban.	Rural.	1920	1910	1900	1910 to 1920.	1900 to 1910.	1910 to 1920.	1900 to 1910.	
Nebraska	**405,306**	**891,066**	**310,852**	**881,362**	**252,702**	**813,598**	**31.3**	**25.1**	**23.7**	**30.4**	**23.0**	**1.1**	**8.3**	**11.6**
Adams	11,647	10,974	9,338	11,562	7,188	11,652	51.5	44.7	38.2	24.7	29.9	−5.1	−0.8	19.4
Box Butte	4,591	3,816	3,105	3,026	2,535	3,037	54.6	50.6	45.5	47.9	22.5	26.1	−0.4	3.5
Buffalo	7,702	16,085	6,202	15,705	5,634	14,620	32.4	28.3	27.8	24.2	10.1	2.4	7.4	17.0
Cass	4,190	13,839	4,287	15,499	4,964	16,366	23.2	21.7	23.3	−2.3	−13.6	−10.7	−5.3	25.7
Cheyenne	2,852	5,553	.....	4,551	.....	5,570	33.9	.....	.....	.....	.....	22.0	−18.3	4.7
Colfax	2,636	8,988	.....	11,610	.....	11,211	22.7	.....	.....	.....	.....	−22.6	3.6	22.2
Custer	2,567	23,840	.....	25,668	.....	19,758	9.7	.....	.....	.....	.....	−7.1	29.9	9.2
Dawes	4,412	5,748	2,687	5,567	.....	6,215	43.4	32.6	.....	64.2	.....	3.3	−10.4	4.1
Dodge	9,605	13,592	8,718	13,427	7,241	15,057	41.4	39.4	32.5	10.2	20.4	1.2	−10.8	25.6
Douglas	191,601	12,923	153,525	15,021	128,556	12,034	93.7	91.1	91.4	24.8	19.4	−14.0	24.8	39.0
Gage	12,256	17,465	11,969	18,356	10,501	19,550	41.2	39.5	34.9	2.4	14.0	−4.9	−6.1	20.3
Hall	13,947	9,773	10,326	10,035	7,554	9,652	58.8	50.7	43.9	35.1	36.7	−2.6	4.0	18.5
Hamilton	2,962	10,275	2,630	10,829	.....	13,330	22.4	19.5	.....	12.6	.....	−5.1	−18.8	19.1
Jefferson	5,454	10,686	5,294	11,558	3,140	12,056	33.8	31.4	20.7	3.0	68.6	−7.5	−4.1	18.5
Lancaster	62,662	23,240	49,853	23,940	40,169	24,666	72.9	67.6	62.0	25.7	24.1	−2.9	−2.9	27.2
Lincoln	10,466	12,954	4,793	10,891	3,640	7,776	44.7	30.6	31.9	118.4	31.7	18.9	40.1	5.1
Madison	8,634	13,877	6,025	13,076	3,883	13,093	38.4	31.5	22.9	43.3	55.2	6.1	−0.1	24.1
Nemaha	2,863	9,684	2,729	10,366	2,664	12,288	22.8	20.8	17.8	4.9	2.4	−6.6	−15.6	24.9
Nuckolls	2,719	10,517	.....	13,019	.....	12,414	20.5	.....	.....	.....	.....	−19.2	4.9	18.2
Otoe	6,279	13,215	5,488	13,835	7,380	14,908	32.2	28.4	33.1	14.4	−25.6	−4.5	−7.2	21.8
Phelps	3,108	6,792	3,030	7,421	3,007	7,765	31.4	29.0	27.9	2.6	0.8	−8.5	−4.4	12.6
Platte	5,410	14,054	5,014	13,992	3,522	14,225	27.8	26.4	19.8	7.9	42.4	0.4	−1.6	20.9
Redwillow	4,303	7,131	3,765	7,291	.....	9,604	37.6	34.1	.....	14.3	.....	−2.2	−24.1	9.9
Richardson	4,930	14,038	3,255	14,193	3,022	16,592	26.0	18.7	15.4	51.5	7.7	−1.1	−14.5	25.8
Scotts Bluff	9,420	11,290	.....	8,355	.....	2,552	45.5	.....	.....	.....	.....	35.1	227.4	15.6
Washington	2,702	9,478	2,584	10,154	2,970	10,116	22.2	20.3	22.7	4.6	−13.0	−6.7	0.4	24.9
York	5,388	11,758	6,235	12,486	5,132	13,073	31.4	33.3	28.2	−13.6	21.5	−5.8	−4.5	20.4
All other counties [1]	.....	569,481	.....	549,929	.....	484,418	.....	.....	.....	.....	.....	3.6	13.5	10.3

[1] Comprises all counties in which there were no incorporated places having 2,500 inhabitants or more in 1920. These counties are Antelope, Arthur, Banner, Blaine, Boone, Boyd, Brown, Burt, Butler, Cedar, Chase, Cherry, Clay, Cuming, Dakota, Dawson, Deuel, Dixon, Dundy, Fillmore, Franklin, Frontier, Furnas, Garden, Garfield, Gosper, Grant, Greeley, Harlan, Hayes, Hitchcock, Holt, Hooker, Howard, Johnson, Kearney, Keith, Keyapaha, Kimball, Knox, Logan, Loup, McPherson, Merrick, Morrill, Nance, Pawnee, Perkins, Pierce, Polk, Rock, Saline, Sarpy, Saunders, Seward, Sheridan, Sherman, Sioux, Stanton, Thayer, Thomas, Thurston, Valley, Wayne, Webster, and Wheeler.

WASHINGTON : GOVERNMENT PRINTING OFFICE : 1921

FOURTEENTH CENSUS OF THE UNITED STATES: 1920

DEPARTMENT OF COMMERCE

BULLETIN

BUREAU OF THE CENSUS
SAM. L. ROGERS, DIRECTOR

POPULATION : NEVADA

NUMBER OF INHABITANTS, BY COUNTIES AND MINOR CIVIL DIVISIONS

Prepared under the supervision of WM. C. HUNT, Chief Statistician for Population

CONTENTS.

SUMMARY TABLES. Page.
Population of Nevada: 1860 to 1920 1
Population of Reno city: 1870 to 1920 2
Urban and rural population: 1920, 1910, and 1900 2
MAPS.
Increase or decrease in total and rural population, by counties: 1910 to 1920 3
Density of total and rural population, by counties: 1920 4

DETAILED TABLES. Page.
1. Area and population of counties: 1860 to 1920 5
2. Population of counties by minor civil divisions: 1920 5
3. Population of incorporated places: 1920, 1910, and 1900 7
4. Population of wards of Reno city: 1920 7
5. Urban and rural population of counties: 1920, 1910, and 1900 7

TOTAL POPULATION, INCREASE, AND DISTRIBUTION.

Population of the state.—Nevada was organized as a territory in 1861 and was admitted to the Union as the thirty-sixth state in October, 1864. According to the Fourteenth Census, taken as of January 1, 1920, its population is 77,407, which represents a decrease of 4,468, or 5.5 per cent, as compared with the 1910 figure. During the same period the population of the United States increased by 14.9 per cent. The following summary shows the population of Nevada from 1860 to 1920, inclusive, together with the increase for each decade, in comparison with the per cent of increase for the United States as a whole:

POPULATION OF NEVADA: 1860 TO 1920.

[A minus sign (–) denotes decrease.]

CENSUS YEAR.	Population.	INCREASE OVER PRECEDING CENSUS.		Per cent of increase for the United States.
		Number.	Per cent.	
1920	77,407	–4,468	–5.5	14.9
1910	81,875	39,540	93.4	21.0
1900	42,335	–5,020	–10.6	20.7
1890	47,355	–14,911	–23.9	25.5
1880	62,266	19,775	46.5	30.1
1870	42,491	35,634	519.7	22.6
1860	6,857	.....	.....	.....

Counties.—Nevada has 17 counties, of which 5 show increases and 10 decreases as compared with 1910. (See Table 1.) The great decrease in Esmeralda County during the last decade is due to the fact that part of its territory has been taken to form Mineral County and part has been annexed to Nye County since 1910; and the large decrease in Humboldt County is due to the formation of a new county, Pershing, from a part of its territory since 1910. It has been necessary, therefore, in preparing the maps on page 3, which show the rates of increase and decrease in total and rural population by counties, to combine Esmeralda and Mineral Counties and Humboldt and Pershing Counties.

Density of population.—The total land area of the state is 109,821 square miles. The average number of inhabitants to the square mile in 1920 is 0.7 (see Table 1), as compared with 0.7 in 1910 and 0.4 in 1900.

Minor civil divisions.—The political units into which the counties are divided are collectively termed "minor civil divisions." The counties of Nevada are made up of 222 primary divisions, comprising 188 election precincts (including 1—Newark, in White Pine County—for which no population was returned in 1920), 29 townships, 3 mining districts, 1 district, and 2 unincorporated cities (Tonopah and Virginia City). There are also 15 secondary divisions, comprising 10 cities, including 1 for which the population was not returned separately, and 5 towns. One city and 3 towns are coextensive with the precincts in which located and 1 city and 1 town each comprise 5 precincts. Besides these primary and secondary divisions there are 3 Indian reservations and parts of 2 others which, though independent of the county organizations, have been returned as parts of the counties in which located, and a tract not located in any precinct.

Cities.—Nevada has 12 cities, but, as previously stated, 2 are unincorporated. Reno, with a population of 12,016, is the largest. (See Tables 3 and 4.)

The following summary shows, for Reno—the only city having more than 5,000 inhabitants in 1920—the population at each census for which figures are available, together with the number and per cent of increase during the preceding decade:

POPULATION OF RENO CITY: 1870 TO 1920.

CITY AND CENSUS YEAR.	Population.	INCREASE OVER PRECEDING CENSUS.	
		Number.	Per cent.
Reno:			
1920	12,016	1,149	10.6
1910	10,867	6,367	141.5
1900	4,500	937	26.3
1890	3,563	2,261	173.7
1880	1,302	267	25.8
1870	1,035	.....	.....

Urban and rural population.—The Census Bureau defines urban population as that residing in cities and other incorporated places having 2,500 inhabitants or more, and rural population as that residing outside such incorporated places.

The following summary presents, for the last three censuses, figures showing the urban and rural population of the state. The classification for each census is based upon the population of the various places as shown by the returns of that census. As a result, the figures for the three censuses covered by the table do not relate to exactly the same urban and rural territory, respectively, since some territory which was rural in one census year may have become urban when the next census was taken, or the reverse change may have taken place. The proportion of the population of Nevada living in places of 2,500 or more decreased from 17 per cent in 1900 to 16.3 per cent in 1910 and increased to 19.7 per cent in 1920.

URBAN AND RURAL POPULATION: 1920, 1910, AND 1900.

CLASS OF PLACES.	1920		1910		1900		PER CENT OF TOTAL POPULATION.		
	Number of places.	Population.	Number of places.	Population.	Number of places.	Population.	1920	1910	1900
Total population	.....	77,407	.....	81,875	.....	42,335	100.0	100.0	100.0
Urban territory	2	15,254	2	13,367	2	7,195	19.7	16.3	17.0
Rural territory	.....	62,153	.....	68,508	.....	35,140	80.3	83.7	83.0

PER CENT OF INCREASE OR DECREASE OF POPULATION OF NEVADA, BY COUNTIES: 1910–1920.

Rural population is defined as that residing outside of incorporated places having 2,500 inhabitants or more.

TOTAL POPULATION.

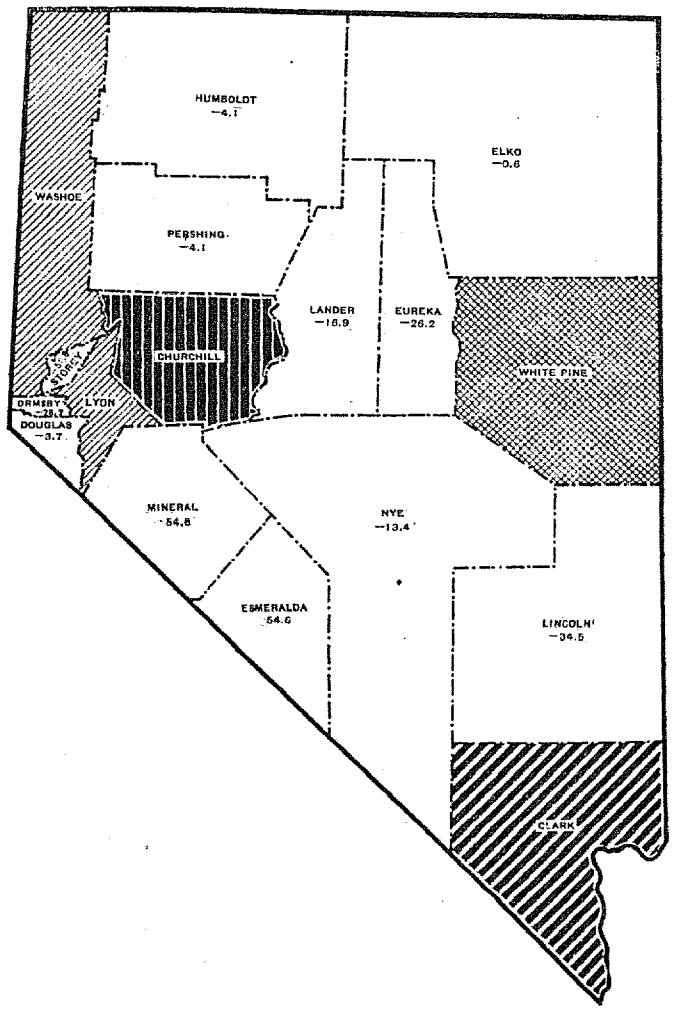

RURAL POPULATION.

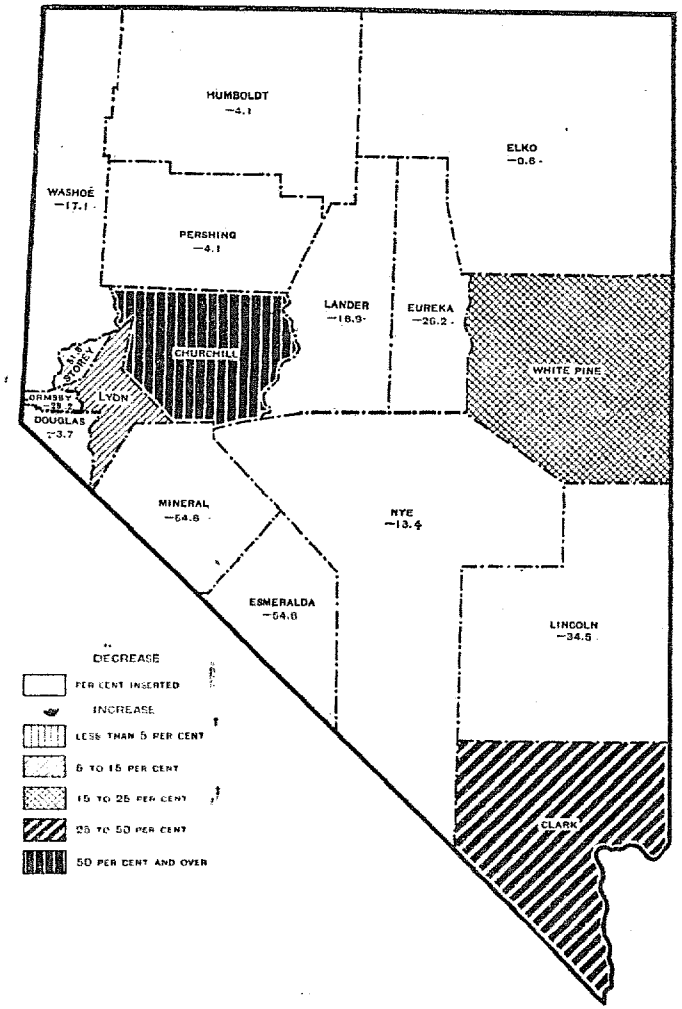

DENSITY OF POPULATION OF NEVADA, BY COUNTIES: 1920.

Rural population is defined as that residing outside of incorporated places having 2,500 inhabitants or more.

TOTAL POPULATION.

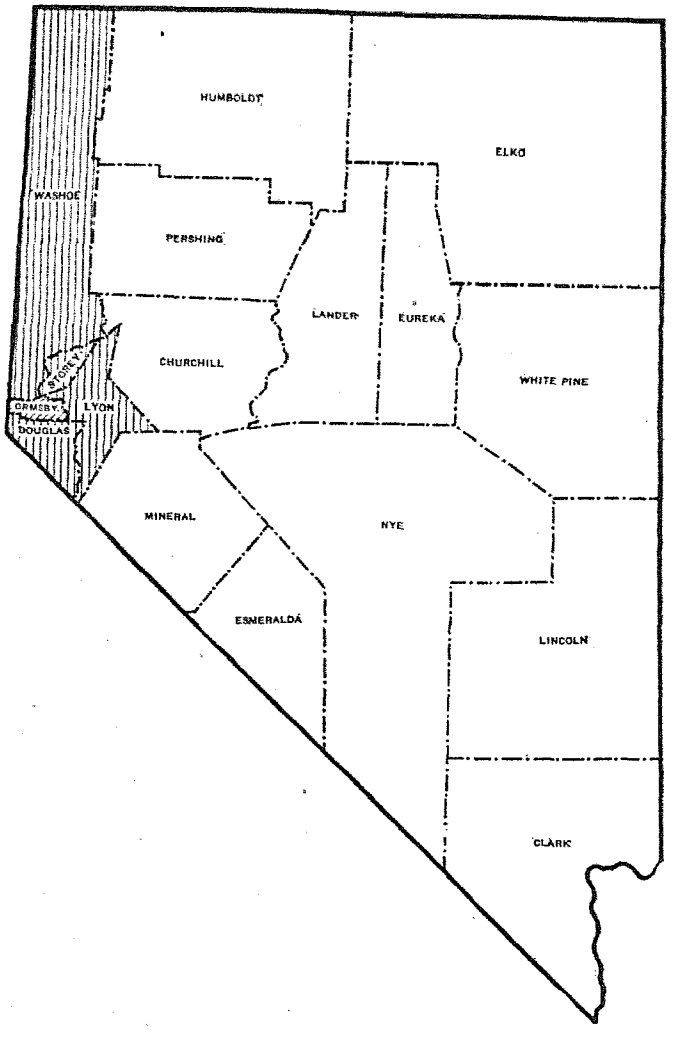

RURAL POPULATION.

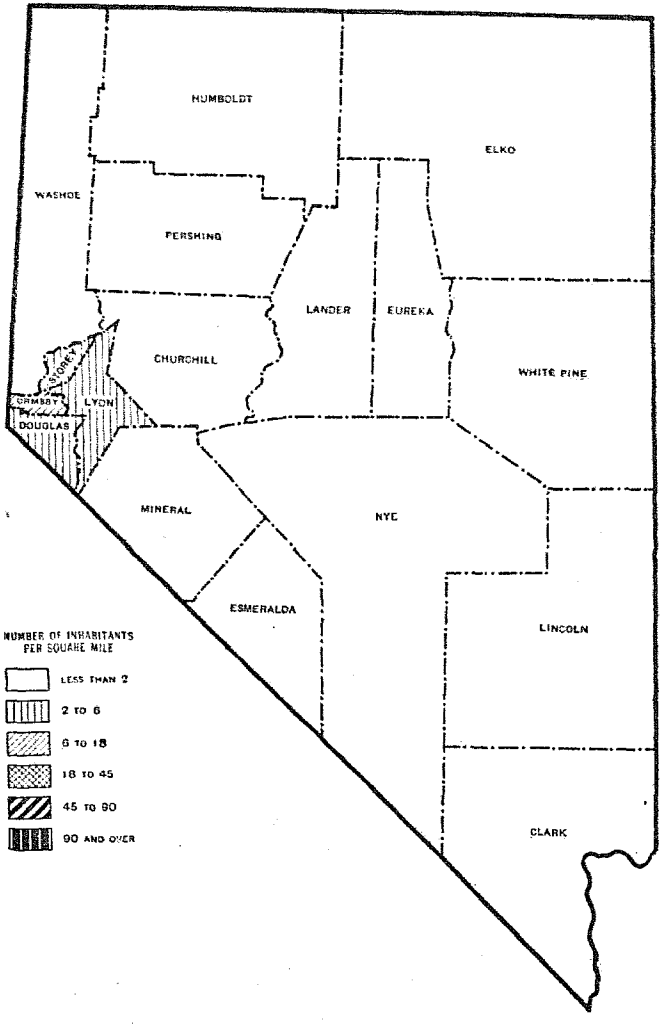

TABLE 1.—AREA AND POPULATION OF COUNTIES: 1860 TO 1920.

[In computing the increase from 1890 to 1900 the population of Indian reservations in 1900 has been deducted from the total population of the county in order to make that total comparable with the total for 1890, which does not include the population of Indian reservations. The population thus deducted in the several counties was as follows: Elko, 439; Esmeralda, 392; Lincoln, 137; Washoe, 705.]

[A minus sign (−) denotes decrease.]

COUNTY.	Land area in square miles: 1920.	POPULATION. 1920 Total.	1920 Per square mile.	1910	1900	1890	1880	1870	1860	Per cent of increase. 1910 to 1920.	1900 to 1910.	1890 to 1900.
Nevada	**109,821**	**77,407**	**0.7**	**81,875**	**42,335**	[1] **47,355**	[1] **62,266**	[1] **42,491**	[1] **6,857**	**−5.5**	**93.4**	**−10.6**
Churchill	5,050	4,649	0.9	2,811	830	703	479	196	.....	65.4	238.7	18.1
Clark [1]	8,045	4,859	0.6	3,321	.....	.....	.....	.....	.....	46.3	.....	.....
Douglas	733	1,825	2.5	1,895	1,534	1,551	1,581	1,215	.....	−3.7	23.5	−1.1
Elko [1]	17,059	8,083	0.5	8,133	5,688	4,794	5,716	3,447	.....	−0.6	43.0	9.5
Esmeralda [1]	3,413	2,410	0.7	9,369	1,972	2,148	3,220	1,553	.....	−74.3	375.1	−26.4
Eureka [1]	4,157	1,350	0.3	1,830	1,954	3,275	7,086	.....	.....	−26.2	−6.3	−40.3
Humboldt [1]	9,804	3,743	0.4	6,825	4,463	3,434	3,480	1,916	40	−45.2	52.9	30.0
Lander [1]	5,721	1,484	0.3	1,786	1,534	2,266	3,624	2,815	.....	−16.9	16.4	−32.3
Lincoln [1]	10,511	2,287	0.2	3,489	3,284	2,466	2,637	2,985	.....	−34.5	6.2	27.6
Lyon	1,509	4,078	2.7	3,568	2,268	1,987	2,409	1,837	.....	14.3	57.3	14.1
Mineral [1]	4,019	1,848	0.5	.....	.....	.....	.....	.....	.....	.....	.....	.....
Nye [1]	18,294	6,504	0.4	7,513	1,140	1,290	1,875	1,087	.....	−13.4	559.0	−11.6
Ormsby	156	2,453	15.7	3,415	2,893	4,883	5,412	3,668	.....	−28.2	18.0	−40.8
Pershing [1]	6,053	2,803	0.5	.....	.....	.....	.....	.....	.....	.....	.....	.....
Storey	251	1,469	5.9	3,045	3,673	8,806	16,115	11,359	.....	−51.8	−17.1	−58.3
Washoe [1]	6,251	18,627	3.0	17,434	9,141	6,437	5,664	3,091	.....	6.8	90.7	31.1
White Pine [1]	8,795	8,935	1.0	7,441	1,961	1,721	2,682	7,189	.....	20.1	279.4	13.9

[1] CHANGES IN BOUNDARIES, ETC.

THE STATE.—State totals include population as follows: In 1890, population (1,594) of Indian reservations specially enumerated, not distributed by counties; in 1880 and 1870, population (286 and 133, respectively) of Roop County, annexed to Washoe County in 1883; and in 1860, population (6,712 and 105, respectively) of Carson and St. Marys Counties. No records to account for their disappearance.

CLARK.—Organized from part of Lincoln in 1909.

ELKO.—Part of Lander annexed in 1871.

ESMERALDA.—Part of Nye annexed in 1875; part taken to form Mineral in 1911; part annexed to Nye in 1913.

EUREKA.—Organized from part of Lander in 1873.

HUMBOLDT.—Part annexed to Lander in 1873; part taken to form Pershing in 1919.

LANDER.—Part annexed to Elko in 1871; part taken to form Eureka in 1873; part of Humboldt annexed in 1873.

LINCOLN.—Part taken to form Clark in 1909.

MINERAL.—Organized from part of Esmeralda in 1911.

NYE.—Parts annexed to Esmeralda and White Pine in 1875; part of Esmeralda annexed in 1913.

PERSHING.—Organized from part of Humboldt in 1919.

WASHOE.—Roop annexed in 1883.

WHITE PINE.—Part of Nye annexed in 1875.

TABLE 2.—POPULATION OF COUNTIES BY MINOR CIVIL DIVISIONS: 1920.

[Precinct means election precinct. Because of numerous changes in the boundaries of the counties and minor civil divisions since 1910, no comparative figures for earlier census years are given. For population of incorporated places, see Table 3.]

MINOR CIVIL DIVISION.	1920
Churchill County	**4,649**
Dixie precinct	46
Fairview precinct	33
Harmon precinct	236
Hazen precinct	343
New River precinct, including Fallon city	2,795
St. Clair precinct	543
Stillwater precinct	394
White Rock precinct	177
Wonder precinct	82
Clark County [1]	**4,859**
Township No. 1, Nelson	81
Township No. 2, Searchlight [1]	161
Township No. 3, Crescent	25
Township No. 4, Goodsprings	356
Township No. 5, Las Vegas, including Las Vegas city	2,688
Township No. 6, Moapa [1]	104
Township No. 7, Logan	92
Township No. 8, Overton	380
Township No. 9, St. Thomas	170
Township No. 10, Bunkerville	273
Township No. 11, Mesquite	361
Fort Mojave Indian Reservation (part of) [1]	40
Moapa Indian Reservation [1]	128
Douglas County	**1,825**
East Fork precinct	875
Genoa precinct	222
Jacks Valley precinct	33
Minden precinct	420
Mottsville precinct	275

[1] CLARK.—Organized from part of Lincoln County since 1910. Indian reservations in townships 2 and 6, respectively, but independent thereof. Total population of Fort Mojave Indian Reservation in Mohave County, Ariz., and Clark County, Nev., 235 (195 in Arizona, 40 in Nevada).

MINOR CIVIL DIVISION.	1920
Elko County	**8,083**
Butte Valley precinct	27
Carlin precinct	673
Clover Valley precinct	19
Cloverdale precinct	88
Columbia precinct	16
Contact precinct	120
Deep Creek precinct	49
Elko precinct, including Elko city	2,341
Fort Halleck precinct	34
Halleck Station precinct	87
Huntington precinct	30
Island Mountain precinct	91
Jack Creek precinct	134
Jarbridge precinct	258
Lamoille precinct	288
Mardis precinct	60
Metropolis precinct	291
Midas precinct	210
Montello precinct	464
Mound Valley precinct	134
Mountain City precinct [2]	94
North Fork precinct	126
North Ruby precinct	150
O'Neils precinct	24
Railroad precinct	30
Ruby Valley precinct	214
Shafter precinct	44
South Fork precinct	153
Starr Valley precinct	388
Tecoma precinct	33
Toano precinct	70
Tobar precinct	59
Tuscarora precinct	241
Wellands precinct	29
Wells precinct	521
West Wendover precinct	17
White Rock precinct	58
Duck Valley Indian Reservation [2] (part of)	418

[2] ELKO.—Duck Valley Indian Reservation in Mountain City precinct, but independent thereof; total population in Owyhee County, Idaho, and Elko County, Nev., 677 (259 in Idaho, 418 in Nevada).

MINOR CIVIL DIVISION.	1920
Esmeralda County [3]	**2,410**
Coaldale precinct	2
Columbia precinct	82
Divide mining district	439
Fish Lake Valley precinct	89
Goldfield precincts 1 to 5, coextensive with Goldfield town	1,558
Hornsilver precinct	18
Klondyke mining district	9
Lida precinct	63
Lone Mountain mining district	8
Millers precinct	64
Silver Peak precinct	78
Eureka County	**1,350**
Beowawe precinct	132
Diamond Valley precinct	81
Eureka precinct	708
Lynn district	8
Palisade precinct	312
Prospect precinct	43
Ruby Hill precinct	49
Three Bar precinct (Tonken)	17
Humboldt County [4]	**3,743**
Gold Run township, including Golconda town	474
Humboldt township	83
Jackson Creek township	42
Lassem township	62
McDermitt township	435
National township	12
Paradise township	324
Rebel Creek township	89
Summit Lake township	288
Union township, including Winnemucca city	1,934

[3] ESMERALDA.—Part taken to form Mineral County, and part annexed to Nye County, since 1910.

[4] HUMBOLDT.—Part taken to form Pershing County since 1910.

TABLE 2.—POPULATION OF COUNTIES BY MINOR CIVIL DIVISIONS: 1920—Continued.

[Precinct means election precinct. Because of numerous changes in the boundaries of the counties and minor civil divisions since 1910, no comparative figures for earlier census years are given. For population of incorporated places, see Table 3.]

MINOR CIVIL DIVISION.	1920
Lander County	**1,484**
Austin precinct 1	366
Austin precinct 2	390
Battle Mountain precinct	692
Copper Basin precinct	73
Cortez precinct	35
Galena precinct	38
Hilltop precinct	44
Lander precinct	26
Lincoln County [5]	**2,287**
Alamo precinct	211
Atlanta precinct	24
Barclay precinct	55
Caliente precinct	541
Camp Valley precinct	11
Comet precinct	27
Delamar precinct	17
Elgin precinct	165
Fay precinct	25
Geyser precinct	57
Hiko precinct	103
Jackrabbit precinct	34
Newlands precinct	22
Panaca precinct	318
Pioche precinct	595
Ursine precinct	82
Lyon County	**4,078**
Artesia precinct	34
Canal precinct	281
Dayton precinct	300
East Mason Valley precinct,[6] exclusive of part of Yerington city	131
Ludwig precinct	45
Mound House precinct	100
Plummer precinct	276
Silver City precinct, coextensive with Silver City town	100
Simpson precinct	173
Smith Valley precinct	400
Spragg precinct	639
Thompson precinct	37
Wabuska precinct	207
West Mason Valley precinct,[6] exclusive of part of Yerington city	186
Yerington city,[6] in East and West Mason Valley precincts	1,169
Mineral County [7]	**1,848**
Aurora precinct	6
Cambridge precinct	75
Mineral County—Continued.	
Candelaria precinct	17
Hawthorne precinct	244
Luning precinct	144
Mina precinct	611
Nolan precinct	31
Omeo precinct	28
Queen precinct	30
Rawhide precinct	53
Shurz precinct [7]	49
Silverdyke precinct	6
Sweetwater precinct	119
Wichman precinct	93
Wingfield precinct	1
Walker River Indian Reservation [7]	341
Nye County [8]	**6,504**
Ash Meadows precinct	63
Beatty precinct	115
Belmont precinct	129
Blue Eagle precinct	47
Bonnie Clare precinct	26
Brenner precinct	37
Carrara precinct	54
Currant precinct	61
Duckwater precinct	127
Golden Arrow precinct	37
Grantsville precinct	14
Hot Creek precinct	208
Ione precinct	159
Manhattan precinct, coextensive with Manhattan town	401
Millett's precinct	78
Pahrump precinct (Johnnie)	94
Pioneer precinct	44
Rhyolite precinct	14
Round Mountain precinct, coextensive with Round Mountain town	371
Rye Patch precinct	42
Sharp precinct	67
Sunnyside precinct	104
Tonopah precincts 1 to 5, coextensive with Tonopah city	4,144
Tybo precinct	55
Not located in precincts	13
Ormsby County	**2,453**
Carson township, including Carson City	2,453
Pershing County [9]	**2,803**
Buffalo Valley precinct	4
Dun Glen precinct	52
Humboldt precinct	37
Pershing County—Continued.	
Imlay precinct	237
Kennedy precinct	37
Lovelock precinct,[9] exclusive of part of Lovelock city	360
Lower Rochester precinct	64
Majuba precinct	10
Mazuma precinct	20
Mill City precinct	72
Oreana precinct	102
Packard precinct	66
Ragged Top precinct	50
Rochester precinct	133
Rye Patch precinct	32
South Lovelock precinct,[9] exclusive of part of Lovelock city	255
Spring Valley precinct	15
Sulphur precinct	21
Tungsten precinct	2
Unionville precinct	70
Lovelock city,[9] in Lovelock and South Lovelock precincts	1,164
Storey County	**1,469**
Derby precinct	62
Gold Hill precinct	207
Virginia City	1,200
Washoe County	**18,627**
Bald Mountain township	117
Duck Lake township	37
Reno township, including Reno city	13,263
Salt Marsh township	450
Sparks township, including Sparks city	3,569
Verdi township	442
Wadsworth township	403
Pyramid Lake Indian Reservation	346
White Pine County [10]	**8,935**
Cherry Creek precinct	327
East Ely precinct	699
Ely precinct, coextensive with Ely city	2,090
Hamilton precinct	62
Kimberly precinct	459
Lane City precinct	66
Lund precinct	290
McGill precinct	2,846
Pleasant Valley precinct	124
Preston precinct	187
Ruth precinct	1,312
Snake Valley precinct	281
Spring Valley precinct	143
Tippetts precinct	49

[5] LINCOLN.—Part taken to form Clark County since 1910.

[6] LYON.—Yerington city not returned by precincts; total population of East Mason Valley and West Mason Valley precincts can not, therefore, be shown.

[7] MINERAL.—Organized from part of Esmeralda County since 1910. Walker River Indian Reservation in Shurz precinct, but independent thereof.

[8] NYE.—Part of Esmeralda County annexed since 1910.

[9] PERSHING.—Organized from part of Humboldt County in 1919. Lovelock city not returned by precincts; total population of Lovelock and South Lovelock precincts can not, therefore, be shown.

[10] WHITE PINE.—No population reported for Newark precinct.

TABLE 3.—POPULATION OF INCORPORATED PLACES: 1920, 1910, AND 1900.

[The absence of population figures for 1910 or 1900 indicates that the place was incorporated at some date between the censuses, unless otherwise explained by footnote.]

CITY OR TOWN.	County.	1920	1910	1900	CITY OR TOWN.	County.	1920	1910	1900
Carson City	Ormsby	1,685	2,466	2,100	Reno city	Washoe	12,016	10,867	4,500
Elko city	Elko	2,173	.....	.....	Round Mountain town	Nye	371	.....	.....
Ely city	White Pine	2,000	2,055	.....	Silver City town	Lyon	100	337	307
Fallon city	Churchill	1,753	741	.....	Sparks city	Washoe	3,238	2,500	.....
Golconda town	Humboldt	288	.....	.....	Tonopah city[3]	Nye	4,144	3,900	.....
Goldfield town[1]	Esmeralda	1,558	.....	.....	Virginia City[2]	Storey	1,200	2,244	2,695
Las Vegas city	Clark	2,304	.....	.....	Winnemucca city	Humboldt	(4)	.....	.....
Lovelock city[2]	Pershing	1,164	.....	.....	Yerington city[2]	Lyon	1,169	682	.....
Manhattan town	Nye	401	.....	.....					

[1] Not incorporated in 1910; population, 4,838.
[2] See county footnote, Table 2.
[3] Not incorporated.
[4] Not returned separately.

TABLE 4.—POPULATION OF WARDS OF RENO CITY: 1920.

WARD.	1920	WARD.	1920	WARD.	1920
Reno city	**12,016**	Ward 2	1,800	Ward 5	2,340
Ward 1	1,566	Ward 3	1,423	Ward 6	2,304
		Ward 4	2,583		

TABLE 5.—URBAN AND RURAL POPULATION OF COUNTIES: 1920, 1910, AND 1900.

[A minus sign (—) denotes decrease.]

COUNTY.	POPULATION.						PER CENT URBAN IN TOTAL POPULATION.			PER CENT OF INCREASE IN—				Rural population per square mile: 1920.
	1920		1910		1900					Urban population.		Rural population.		
	Urban.	Rural.	Urban.	Rural.	Urban.	Rural.	1920	1910	1900	1910 to 1920.	1900 to 1910.	1910 to 1920.	1900 to 1910.	
Nevada	**15,254**	**62,153**	**13,367**	**68,508**	**7,195**	**35,140**	**19.7**	**16.3**	**17.0**	**45.1**	**85.8**	**—15.3**	**95.0**	**0.5**
Washoe	15,254	3,373	13,367	4,067	4,500	4,641	81.9	76.7	49.2	14.1	197.0	—17.1	—12.4	0.5
All other counties[1]	.....	58,780	.....	64,441	2,695	30,499	.....	.....	8.1	.....	.....	—8.8	111.3	0.6

[1] Includes all counties in which there were no incorporated places having 2,500 inhabitants or more in 1920. These counties are Churchill, Clark, Douglas, Elko, Esmeralda, Eureka, Humboldt, Lander, Lincoln, Lyon, Mineral, Nye, Ormsby, Pershing, Storey, and White Pine.

WASHINGTON : GOVERNMENT PRINTING OFFICE : 1921

FOURTEENTH CENSUS OF THE UNITED STATES: 1920

DEPARTMENT OF COMMERCE

BULLETIN

BUREAU OF THE CENSUS
SAM. L. ROGERS, DIRECTOR

POPULATION : NEW HAMPSHIRE

NUMBER OF INHABITANTS, BY COUNTIES AND MINOR CIVIL DIVISIONS

Prepared under the supervision of WM. C. HUNT, Chief Statistician for Population

CONTENTS.

SUMMARY TABLES. Page.
Population of New Hampshire: 1790 to 1920 1
Population of principal cities from earliest census to 1920 2
Urban and rural population: 1920, 1910, and 1900 2
MAPS.
Increase or decrease of population, by counties: 1910 to 1920 3
Density of population, by counties: 1920 3

DETAILED TABLES. Page.
1. Area and population of counties: 1850 to 1920 4
2. Population of counties by minor civil divisions: 1920, 1910, and 1900 4
3. Population of all cities, of towns having, in 1920, 2,500 inhabitants or more, and of all incorporated villages: 1920, 1910, and 1900 6
4. Population of wards of cities: 1920 6

TOTAL POPULATION, INCREASE, AND DISTRIBUTION.

Population of the state.—New Hampshire was one of the original thirteen states. According to the Fourteenth Census, taken as of January 1, 1920, its population is 443,083, which represents an increase of 12,511, or 2.9 per cent, over the population in 1910. During the same period the population of the United States increased 14.9 per cent. The following summary shows the population of New Hampshire from 1790, the first Federal census, to 1920, inclusive, together with the number and per cent of increase in each decade, in comparison with the per cent of increase for the United States as a whole:

POPULATION OF NEW HAMPSHIRE: 1790 TO 1920.

[A minus sign (−) denotes decrease.]

CENSUS YEAR.	Population.	INCREASE OVER PRECEDING CENSUS.		Per cent of increase for the United States.
		Number.	Per cent.	
1920	443,083	12,511	2.9	14.9
1910	430,572	18,984	4.6	21.0
1900	411,588	35,058	9.3	20.7
1890	376,530	29,539	8.5	25.5
1880	346,991	28,691	9.0	30.1
1870	318,300	−7,773	−2.4	22.6
1860	326,073	8,097	2.5	35.6
1850	317,976	33,402	11.7	35.9
1840	284,574	15,246	5.7	32.7
1830	269,328	25,167	10.3	33.5
1820	244,161	29,701	13.8	33.1
1810	214,460	30,602	16.6	36.4
1800	183,858	41,973	29.6	35.1
1790	141,885	.....	.....	.....

Counties.—New Hampshire has 10 counties, 5 of which increased in population during the last decade, and 5 decreased. The largest percentage of decrease was in Carroll County—8 per cent. There have been no changes in county boundaries since 1910.

Density of population.—The total land area of the state in 1920 is 9,031 square miles and the average number of persons to the square mile is 49.1 (see Table 1); in 1910 and 1900 the averages were 47.7 and 45.6, respectively.

Minor civil divisions.—In New Hampshire the primary division of the county is the town or city, and in 1920 these number 227 and 11, respectively; but, in addition to the town or city, Carroll County has 1 location and Coos County has 3 locations, 10 grants, 4 townships, and 6 purchases, making the total number of primary divisions in the state 262. Besides these primary divisions, there are 2 secondary divisions, or incorporated villages, which are not independent minor civil divisions, but form parts of the towns in which they are located (see Table 2).

Of the 262 primary divisions referred to above, 9 of those in Coos County have had no population returned at the last three censuses, and are not included in Table 2 in the minor civil divisions of the county.

Cities.—Manchester, the largest of the 11 cities of New Hampshire, has a population of 78,384 in 1920. Nashua, the next largest, has a population of 28,379 and Concord, the capital of the state, 22,167. (See Tables 3 and 4.)

The following summary shows, for each city having 10,000 inhabitants or more in 1920, the population at each census for which figures are available, together with the increase during each decade.

POPULATION OF PRINCIPAL CITIES FROM EARLIEST CENSUS TO 1920.

[A minus sign (—) denotes decrease.]

City and census year.	Population.	Increase over preceding census. Number.	Increase over preceding census. Per cent.
Berlin:			
1920	16,104	4,324	36.7
1910	11,780	2,894	32.6
1900	8,886	5,157	138.3
1890	3,729	2,585	226.0
1880	1,144	615	116.3
1870	529	96	22.2
1860	433	260	150.3
1850	173	57	49.1
1840	116	43	58.9
1830	73	.....	.....
Concord			
1920	22,167	670	3.1
1910	21,497	1,865	9.5
1900	19,632	2,628	15.5
1890	17,004	3,161	22.8
1880	13,843	1,602	13.1
1870	12,241	1,345	12.3
1860	10,896	2,320	27.1
1850	8,576	3,679	75.1
1840	4,897	1,177	31.6
1830	3,720	882	31.1
1820	2,838	445	18.6
1810	2,393	341	16.6
1800	2,052	305	17.5
1790	1,747	.....	.....
Dover:			
1920	13,029	—218	—1.6
1910	13,247	40	0.3
1900	13,207	417	3.3
1890	12,790	1,103	9.4
1880	11,687	2,393	25.7
1870	9,294	792	9.3
1860	8,502	306	3.7
1850	8,196	1,738	26.9
1840	6,458	1,009	18.5
1830	5,449	2,578	89.8
1820	2,871	643	28.9
Dover—Con.			
1810	2,228	166	8.1
1800	2,062	64	3.2
1790	1,998	.....	.....
Keene:			
1920	11,210	1,142	11.3
1910	10,068	993	9.9
1900	9,165	1,719	23.1
1890	7,446	662	9.8
1880	6,784	813	13.6
1870	5,971	1,651	38.2
1860	4,320	928	27.4
1850	3,392	782	30.0
1840	2,610	236	9.9
1830	2,374	479	25.3
1820	1,895	249	15.1
1810	1,646	1	0.1
1800	1,645	331	25.2
1790	1,314	.....	.....
Laconia:			
1920	10,897	714	7.0
1910	10,183	2,141	26.6
1900	8,042	1,899	30.9
1890	6,143	2,353	62.1
1880	3,790	1,481	64.1
1870	2,309	503	27.9
1860	1,806	.....	.....
Manchester:			
1920	78,384	8,321	11.9
1910	70,063	13,076	22.9
1900	56,987	12,861	29.1
1890	44,126	11,496	35.2
1880	32,630	9,094	38.6
1870	23,536	3,429	17.1
1860	20,107	6,175	44.3
1850	13,932	10,697	330.7
Manchester—Con.			
1840	3,235	2,358	268.9
1830	877	116	15.2
1820	761	146	23.7
1810	615	58	10.4
1800	557	195	53.9
1790	362	.....	.....
Nashua:			
1920	28,379	2,374	9.1
1910	26,005	2,107	8.8
1900	23,898	4,587	23.8
1890	19,311	5,914	44.1
1880	13,397	2,854	27.1
1870	10,543	478	4.7
1860	10,065	4,245	72.9
1850	5,820	—234	—3.9
1840	6,054	3,640	150.8
1830	2,414	1,272	111.4
1820	1,142	93	8.9
1810	1,049	187	21.7
1800	862	230	36.4
1790	632	.....	.....
Portsmouth:			
1920	13,569	2,300	20.4
1910	11,269	632	5.9
1900	10,637	810	8.2
1890	9,827	137	1.4
1880	9,690	479	5.2
1870	9,211	—124	—1.3
1860	9,335	—403	—4.1
1850	9,738	1,851	23.5
1840	7,887	—139	—1.7
1830	8,026	699	9.5
1820	7,327	393	5.7
1810	6,934	1,595	29.9
1800	5,339	619	13.1
1790	4,720	.....	.....

Urban and rural population.—The Census Bureau defines urban population as that residing in cities and other incorporated places of 2,500 inhabitants or more. As New Hampshire has no incorporated villages of 2,500 or more and no city of less than 6,000 inhabitants, it has been considered advisable to include in the urban territory not only the population of the 11 cities of New Hampshire, but also that of all towns having over 2,500 inhabitants. This probably results in the "urban area" of New Hampshire including some population which in other states would be segregated as "rural," but as this inclusion covers only 16 towns out of a total of 227, there is no reason to suppose that the proportion of urban population is greatly overstated.

Urban population in New Hampshire being thus defined, the rural population, therefore, consists of the population outside of towns and cities having 2,500 inhabitants or more.

The following summary presents, for the last three censuses, the urban and rural population of the state distributed among cities and towns grouped according to specified limits of population. The classification is based upon the population of each place as it existed at each census. The percentage of the population of New Hampshire living in cities and towns of 2,500 or more at the three census periods was 63.1, 59.2, and 55, respectively, there being during each decade practically the same increase in the proportion of urban population.

URBAN AND RURAL POPULATION: 1920, 1910, AND 1900.

Class of places.	1920 Number of places.	1920 Population.	1910 Number of places.	1910 Population.	1900 Number of places.	1900 Population.	Per cent of total population. 1920	1910	1900
Total population	262	443,083	258	430,572	267	411,588	100.0	100.0	100.0
Urban territory	**27**	**279,761**	**26**	**255,099**	**26**	**226,269**	**63.1**	**59.2**	**55.0**
Cities and towns of—									
50,000 inhabitants or more	1	78,384	1	70,063	1	56,987	17.7	16.3	13.8
25,000 to 50,000 inhabitants	1	28,379	1	26,005	.....	.....	6.4	6.0	.....
10,000 to 25,000 inhabitants	6	86,076	6	78,044	4	67,374	19.6	18.1	16.4
5,000 to 10,000 inhabitants	6	43,747	6	40,074	7	53,926	9.9	9.3	13.1
2,500 to 5,000 inhabitants	13	42,275	12	40,913	14	47,982	9.5	9.5	11.7
Rural territory	**235**	**163,322**	**232**	**175,473**	**241**	**185,319**	**36.9**	**40.8**	**45.0**
Towns of less than 2,500 inhabitants	[1] 209	162,640	209	175,273	209	184,880	36.7	40.7	44.9
Other rural territory	[2] 26	682	23	200	32	439	0.2	(3)	0.1

[1] Includes Carlisle town with no population returned.
[2] Includes 6 grants and 6 purchases with no population returned (see Table 2).
[3] Less than one-tenth of 1 per cent.

INCREASE AND DENSITY OF POPULATION OF NEW HAMPSHIRE, BY COUNTIES.

INCREASE OF POPULATION: 1910–1920.

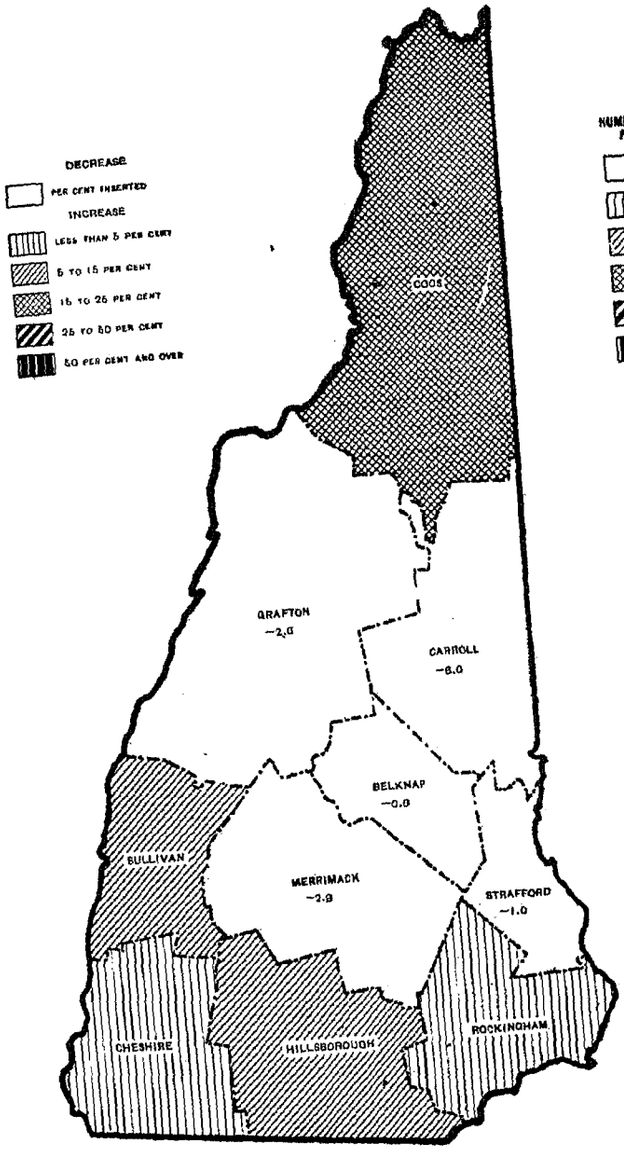

DENSITY OF POPULATION: 1920.

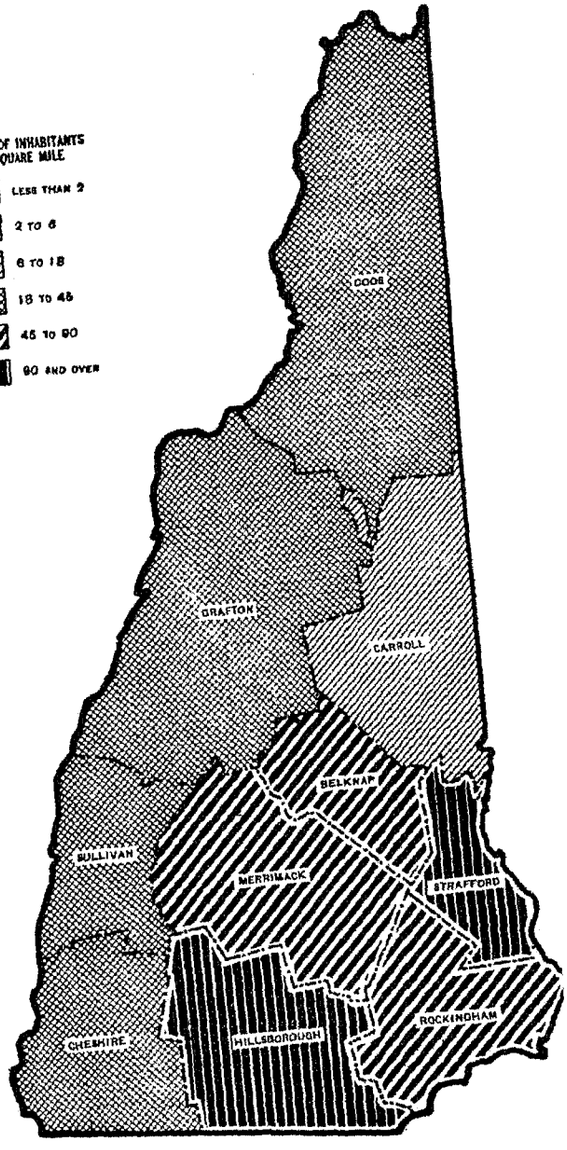

TABLE 1.—AREA AND POPULATION OF COUNTIES: 1850 TO 1920.

[A minus sign (−) denotes decrease.]

COUNTY.	Land area in square miles: 1920.	POPULATION.											
		1920		1910	1900	1890	1880	1870	1860	1850	Per cent of increase.		
		Total.	Per square mile.								1910 to 1920.	1900 to 1910.	1890 to 1900.
New Hampshire	**9,031**	**443,083**	**49.1**	**430,572**	**411,588**	**376,530**	**346,991**	**318,300**	**326,073**	**317,976**	**2.9**	**4.6**	**9.3**
Belknap	397	21,178	53.3	21,309	19,526	20,321	17,948	17,681	18,549	17,721	−0.6	9.1	−3.9
Carroll	955	15,017	15.7	16,316	16,895	18,124	18,224	17,332	20,465	20,157	−8.0	−3.4	−6.8
Cheshire	728	30,975	42.5	30,659	31,321	29,579	28,734	27,265	27,434	30,144	1.0	−2.1	5.9
Coos	1,798	36,093	20.1	30,753	29,468	23,211	18,580	14,932	13,161	11,853	17.4	4.4	27.0
Grafton [1]	1,729	40,572	23.5	41,652	40,844	37,217	38,788	39,103	42,260	42,343	−2.6	2.0	9.7
Hillsborough	895	135,512	151.4	126,072	112,040	93,247	75,634	64,238	62,140	57,478	7.5	11.9	20.8
Merrimack [1]	932	51,770	55.5	53,335	52,430	49,435	46,300	42,151	41,408	40,337	−2.9	1.7	6.1
Rockingham	691	52,498	76.0	52,188	51,118	49,650	49,064	47,297	50,122	49,194	0.6	2.1	3.0
Strafford	379	38,546	101.7	38,951	39,337	38,442	35,558	30,243	31,493	29,374	−1.0	−1.0	2.3
Sullivan	527	20,922	39.7	19,337	18,009	17,304	18,161	18,058	19,041	19,375	8.2	7.4	4.1

[1] Part of Grafton County annexed to Merrimack County in 1871.

TABLE 2.—POPULATION OF COUNTIES BY MINOR CIVIL DIVISIONS: 1920, 1910, AND 1900.

[For changes in boundaries, etc., between 1910 and 1920, see footnotes; for those between 1900 and 1910, see Reports of the Thirteenth Census: 1910, Vol. III, Table 1, p. 100. For population of incorporated villages, see Table 3.]

MINOR CIVIL DIVISION.	1920	1910	1900
Belknap County	**21,178**	**21,309**	**19,526**
Alton town	1,221	1,348	1,500
Barnstead town	873	1,081	1,072
Belmont town	1,194	1,390	1,294
Center Harbor town	422	420	422
Gilford town	738	744	661
Gilmanton town	814	968	1,100
Laconia city	10,897	10,183	8,042
Meredith town	1,680	1,638	1,713
New Hampton town	708	821	852
Sanbornton town	617	850	944
Tilton town	2,014	1,866	1,926
Carroll County	**15,017**	**16,316**	**16,895**
Albany town	170	289	210
Bartlett town	1,059	1,197	1,013
Brookfield town	186	247	296
Chatham town	229	209	267
Conway town	3,102	3,413	3,154
Eaton town	237	380	365
Effingham town	393	558	600
Freedom town	467	542	594
Harts location	35	85	38
Jackson town	533	452	624
Madison town	482	507	529
Moultonboro town	758	783	901
Ossipee town	1,122	1,354	1,479
Sandwich town	1,175	928	1,077
Tamworth town	945	993	1,050
Tuftonboro town	611	612	663
Wakefield town	1,335	1,543	1,645
Wolfeboro town	2,178	2,224	2,390
Cheshire County	**30,975**	**30,659**	**31,321**
Alstead town	672	711	799
Chesterfield town	601	770	981
Dublin town	408	571	620
Fitzwilliam town	962	1,148	987
Gilsum town	429	476	590
Harrisville town	559	623	791
Hinsdale town	1,773	1,673	1,933
Jaffrey town	2,303	1,895	1,891
Keene city	11,210	10,068	9,165
Marlboro town	1,380	1,478	1,524
Marlow town	401	425	488
Nelson town	171	231	295
Richmond town	306	393	459
Rindge town	643	706	855
Roxbury town	56	66	100
Stoddard town	213	257	367
Sullivan town	206	266	287
Surry town	200	213	250
Swanzey town	1,593	1,656	1,570
Troy town	1,444	1,331	1,527
Walpole town	2,553	2,668	2,693
Westmoreland town	615	758	875
Winchester town	2,267	2,282	2,274
Coos County [1]	**36,093**	**30,753**	**29,468**
Atkinson and Gilmanton Academy grant	20	1	.....
Berlin city	16,104	11,780	8,886
Cambridge town	1	5	17
Carroll town	388	569	710
Clarksville town	410	271	307
Colebrook Academy grant	15	.....	.....
Colebrook town	1,811	1,905	1,876
Columbia town	601	619	690
Crawfords purchase	.....	.....	10
Dalton town	460	475	592
Dartmouth College grant	6	7	13
Dixs grant	.....	33	.....
Dixville township	24	12	15
Dummer town	266	292	349
Errol town	241	211	305
Ervings location	31	.....	.....
Gorham town	2,734	2,155	1,797
Greens grant	5	4	13
Hubbard township	358	.....	.....
Jefferson town	960	1,061	1,080
Kilkenny township	2	.....	47
Lancaster town	2,819	3,054	3,190
Martins location	4	3	.....
Milan town	730	924	1,135
Millsfield town	45	12	41
Northumberland town	2,567	2,184	1,977
Odell township	73	.....	.....
Pinkhams grant	.....	.....	4
Pittsburg town	887	624	687
Randolph town	67	137	137
Shelburne town	178	305	283
Stark town	339	448	733
Stewartstown town	1,109	1,128	1,150
Stratford town	794	844	968
Success township	8	.....	220
Thompson and Meserve purchase	.....	4	18
Webster township	51	.....	.....
Wentworths location	50	51	61
Whitefield town	1,935	1,635	2,157
Grafton County	**40,572**	**41,652**	**40,844**
Alexandria town	502	571	630
Ashland town	1,325	1,412	1,289
Bath town	838	978	1,006
Benton town	177	219	209
Bethlehem town	866	1,201	1,261
Bridgewater town	199	187	244
Bristol town	1,428	1,478	1,600
Campton town	1,028	845	999
Canaan town	1,236	1,408	1,444
Dorchester town	228	241	308

[1] The absence of population in any year indicates that none was returned at that census. Nine civil divisions of this county for which no population has been returned at any of the three censuses are not included in the table. These divisions are as follows: Beans purchase, Beans grant, Carlisle town, Chandlers purchase, Cutts grant, Gibbs purchase, Hadleys grant, Low and Burbank grant, and Sargents purchase.

TABLE 2.—POPULATION OF COUNTIES BY MINOR CIVIL DIVISIONS: 1920, 1910, AND 1900—Continued.

[For changes in boundaries, etc., between 1910 and 1920, see footnotes; for those between 1900 and 1910, see Reports of the Thirteenth Census: 1910, Vol. III, Table 1, p. 100. For population of incorporated villages, see Table 3.]

MINOR CIVIL DIVISION.	1920	1910	1900
Grafton County—Continued.			
Easton town	131	226	249
Ellsworth town	30	46	107
Enfield town	1,577	1,448	1,845
Franconia town	440	504	655
Grafton town	554	641	748
Groton town	199	319	346
Hanover town, including Hanover village	2,264	2,075	1,884
Haverhill town	3,406	3,498	3,414
Hebron town	184	213	214
Holderness town	602	652	662
Landaff town	510	526	500
Lebanon town	6,162	5,718	4,965
Lincoln town	1,473	1,278	511
Lisbon town	2,288	2,460	2,221
Littleton town, including Littleton village	4,239	4,069	4,066
Livermore town	98	64	191
Lyman town	310	374	426
Lyme town	891	1,007	1,080
Monroe town	356	429	545
Orange town	166	176	213
Orford town	661	799	890
Piermont town	577	592	637
Plymouth town	2,353	2,200	1,972
Rumney town	911	850	837
Thornton town	477	553	552
Warren town	600	701	799
Waterville town	95	16	50
Wentworth town	507	595	617
Woodstock town	684	1,083	628
Hillsborough County	**135,512**	**126,072**	**112,640**
Amherst town	868	1,060	1,231
Antrim town	1,052	1,235	1,366
Bedford town	1,118	1,110	1,148
Bennington town	568	690	667
Brookline town	546	501	505
Deering town	287	353	486
Francestown town	385	602	693
Goffstown town	2,391	2,579	2,528
Greenfield town	417	574	605
Greenville town	1,346	1,374	1,698
Hancock town	531	642	642
Hillsborough town	2,229	2,168	2,254
Hollis town	775	935	910
Hudson town	1,954	1,344	1,261
Litchfield town	213	255	243
Lyndeboro town	428	660	686
Manchester city	78,384	70,063	56,987
Mason town	278	325	459
Merrimack town	1,022	1,039	1,234
Milford town	3,783	3,939	3,739
Mont Vernon town	308	413	453
Nashua city	28,379	26,005	23,898
New Boston town	768	982	1,002
New Ipswich town	869	927	911
Pelham town	974	826	875
Peterboro town	2,615	2,277	2,527
Sharon town	21	71	122
Temple town	263	284	313
Weare town	1,173	1,325	1,553
Wilton town	1,546	1,490	1,696
Windsor town	21	24	38
Merrimack County	**51,770**	**53,335**	**52,430**
Allenstown town	1,213	1,457	1,496
Andover town	1,121	1,201	1,179
Boscawen town	1,260	1,240	1,455
Bow town	568	676	617
Bradford town	580	695	805
Canterbury town	655	680	821
Chichester town	507	606	598
Concord city	22,167	21,497	19,632
Danbury town	516	592	654
Dunbarton town	405	513	551
Epsom town	655	725	771
Franklin city	6,318	6,132	5,846
Henniker town	1,344	1,395	1,507
Hill town	500	556	603
Hooksett town	1,828	1,528	1,665
Hopkinton town	1,438	1,578	1,652
Loudon town	690	838	960
New London town	701	805	768
Newbury town	362	402	424
Merrimack County—Continued.			
Northfield town	1,522	1,474	1,227
Pembroke town	2,563	3,062	3,183
Pittsfield town	1,914	2,222	2,129
Salisbury town	390	478	604
Sutton town	632	698	776
Warner town	1,051	1,226	1,358
Webster town	334	445	496
Wilmot town	536	614	653
Rockingham County	**52,498**	**52,188**	**51,118**
Atkinson town	413	440	442
Auburn town	652	637	682
Brentwood town	685	759	957
Candia town	786	993	1,057
Chester town	652	818	861
Danville town	463	517	615
Deerfield town	746	917	1,162
Derry town	5,382	5,123	3,583
East Kingston town	384	413	496
Epping town	1,276	1,649	1,641
Exeter town	4,604	4,897	4,922
Fremont town	519	622	749
Greenland town	394	575	607
Hampstead town	670	796	823
Hampton town	1,251	1,215	1,209
Hampton Falls town	483	552	560
Kensington town	383	417	524
Kingston town	859	1,015	1,132
Londonderry town	1,303	1,533	1,408
Newcastle town	728	624	581
Newfields town	470	503	647
Newington town	627	296	390
Newmarket town	3,181	3,348	2,892
Newton town	872	962	924
North Hampton town	677	783	812
Northwood town	891	1,059	1,304
Nottingham town	520	607	638
Plaistow town	1,368	1,173	1,027
Portsmouth city	13,569	11,269	10,637
Raymond town	1,050	1,203	1,100
Rye town	1,196	1,014	1,142
Salem town	2,318	2,117	2,041
Sandown town	280	380	400
Seabrook town	1,537	1,425	1,497
South Hampton town	230	279	297
Stratham town	542	602	718
Windham town	543	656	641
Strafford County	**38,546**	**38,951**	**39,337**
Barrington town	616	900	1,208
Dover city	13,929	13,247	13,207
Durham town	749	823	996
Farmington town	2,461	2,621	2,265
Lee town	475	479	545
Madbury town	326	331	336
Middleton town	174	291	300
Milton town	1,428	1,542	1,625
New Durham town	402	523	625
Rochester city	9,673	8,868	8,466
Rollinsford town	1,701	1,836	1,701
Somersworth city	6,688	6,704	7,623
Strafford town	764	786	1,040
Sullivan County	**20,922**	**19,337**	**18,009**
Acworth town	436	536	594
Charlestown town	1,565	1,496	1,473
Claremont town	9,524	7,529	6,498
Cornish town	844	1,005	962
Croydon town	230	324	372
Goshen town	283	329	345
Grantham town	495	286	374
Langdon town	279	340	339
Lempster town	287	383	391
Newport town	4,109	3,765	3,126
Plainfield town	853	987	1,114
Springfield town	349	422	439
Sunapee town	898	1,071	946
Unity town	522	504	572
Washington town	308	360	464

TABLE 3.—POPULATION OF ALL CITIES, OF TOWNS HAVING, IN 1920, 2,500 INHABITANTS OR MORE, AND OF ALL INCORPORATED VILLAGES: 1920, 1910, AND 1900.

CITY, TOWN, OR VILLAGE.	County.	1920	1910	1900
CITIES.				
Berlin	Coos	16,104	11,780	8,886
Concord	Merrimack	22,167	21,497	19,632
Dover	Strafford	13,029	13,247	13,207
Franklin	Merrimack	6,318	6,132	5,846
Keene	Cheshire	11,210	10,068	9,165
Laconia	Belknap	10,897	10,183	8,042
Manchester	Hillsborough	78,384	70,063	56,987
Nashua	Hillsborough	28,379	26,005	23,898
Portsmouth	Rockingham	13,569	11,269	10,637
Rochester	Strafford	9,673	8,868	8,466
Somersworth	Strafford	6,688	6,704	7,023
TOWNS.				
Claremont	Sullivan	9,524	7,529	6,498
Conway	Carroll	3,102	3,413	3,154
Derry	Rockingham	5,382	5,123	3,583
Exeter	Rockingham	4,604	4,897	4,922
TOWNS—continued.				
Gorham	Coos	2,734	2,155	1,797
Haverhill	Grafton	3,406	3,498	3,414
Lancaster	Coos	2,819	3,054	3,190
Lebanon	Grafton	6,162	5,718	4,965
Littleton	Grafton	4,239	4,069	4,066
Milford	Hillsborough	3,783	3,939	3,739
Newmarket	Rockingham	3,181	3,348	2,892
Newport	Sullivan	4,109	3,765	3,126
Northumberland	Coos	2,567	2,184	1,977
Pembroke	Merrimack	2,563	3,062	3,183
Peterboro	Hillsborough	2,615	2,277	2,527
Walpole	Cheshire	2,553	2,668	2,693
VILLAGES.				
Hanover	Grafton	1,551	1,340	.....
Littleton	Grafton	2,308	3,059	.....

TABLE 4.—POPULATION OF WARDS OF CITIES: 1920.

WARD.	1920
Berlin city	**16,104**
Ward 1	4,919
Ward 2	4,319
Ward 3	3,403
Ward 4	3,403
Concord city	**22,167**
Ward 1	2,163
Ward 2	693
Ward 3	1,106
Ward 4	3,629
Ward 5	2,678
Ward 6	4,516
Ward 7	4,007
Ward 8	1,365
Ward 9	2,010
Dover city	**13,029**
Ward 1	2,874
Ward 2	3,149
Ward 3	2,239
Ward 4	3,527
Ward 5	1,240
Franklin city	**6,318**
Ward 1	1,491
Ward 2	2,561
Ward 3	2,266
Keene city	**11,210**
Ward 1	3,305
Ward 2	2,203
Ward 3	2,122
Ward 4	1,675
Ward 5	1,905
Laconia city	**10,897**
Ward 1	1,501
Ward 2	2,015
Ward 3	693
Ward 4	2,015
Ward 5	2,115
Ward 6	2,558
Manchester city	**78,384**
Ward 1	3,505
Ward 2	5,419
Ward 3	6,111
Ward 4	4,797
Ward 5	11,666
Ward 6	6,657
Ward 7	6,966
Ward 8	7,149
Ward 9	4,409
Ward 10	3,759
Ward 11	5,453
Ward 12	6,898
Ward 13	5,595
Nashua city	**28,379**
Ward 1	3,083
Ward 2	2,736
Ward 3	3,227
Ward 4	1,864
Ward 5	1,718
Ward 6	1,686
Ward 7	4,057
Ward 8	5,005
Ward 9	4,943
Portsmouth city	**13,569**
Ward 1	3,249
Ward 2	4,426
Ward 3	2,601
Ward 4	1,643
Ward 5	1,650
Rochester city	**9,673**
Ward 1	1,178
Ward 2	1,696
Ward 3	1,259
Ward 4	2,078
Ward 5	1,471
Ward 6	1,991
Somersworth city	**6,688**
Ward 1	1,194
Ward 2	1,238
Ward 3	1,201
Ward 4	2,044
Ward 5	1,011

WASHINGTON : GOVERNMENT PRINTING OFFICE : 1921

FOURTEENTH CENSUS OF THE UNITED STATES: 1920

DEPARTMENT OF COMMERCE

BULLETIN

BUREAU OF THE CENSUS
SAM. L. ROGERS, DIRECTOR

POPULATION : NEW JERSEY

NUMBER OF INHABITANTS, BY COUNTIES AND MINOR CIVIL DIVISIONS

Prepared under the supervision of WM. C. HUNT, Chief Statistician for Population

CONTENTS.

SUMMARY TABLES. Page.
Population of New Jersey: 1790 to 1920 1
Population of principal cities and towns from earliest census to 1920 2
Urban and rural population: 1920, 1910, and 1900 2
MAPS.
Increase or decrease in total and rural population, by counties: 1910 to 1920 3
Density of total and rural population, by counties: 1920 4

DETAILED TABLES. Page.
1. Area and population of counties: 1850 to 1920 5
2. Population of counties by minor civil divisions: 1920, 1910, and 1900 5
3. Population of incorporated places: 1920, 1910, and 1900 9
4. Population of wards of incorporated places having 5,000 inhabitants or more: 1920 11
5. Urban and rural population of counties: 1920, 1910, and 1900 12

TOTAL POPULATION, INCREASE, AND DISTRIBUTION.

Population of the state.—New Jersey was one of the original thirteen states. According to the Fourteenth Census, taken as of January 1, 1920, its population is 3,155,900, which represents an increase of 618,733, or 24.4 per cent, since 1910. During the same period the population of the United States increased by 14.9 per cent. The following summary shows the population of New Jersey from 1790, the first Federal census year, to 1920, inclusive, together with the number and per cent of increase for each decade, in comparison with the per cent of increase for the United States as a whole:

POPULATION OF NEW JERSEY: 1790 TO 1920.

CENSUS YEAR.	Population.	INCREASE OVER PRECEDING CENSUS.		Per cent of increase for the United States.
		Number.	Per cent.	
1920	3,155,900	618,733	24.4	14.9
1910	2,537,167	653,498	34.7	21.0
1900	1,883,669	438,736	30.4	20.7
1890	1,444,933	313,817	27.7	25.5
1880	1,131,116	225,020	24.8	30.1
1870	906,096	234,061	34.8	22.6
1860	672,035	182,480	37.3	35.6
1850	489,555	116,249	31.1	35.9
1840	373,306	52,483	16.4	32.7
1830	320,823	43,248	15.6	33.5
1820	277,575	32,013	13.0	33.1
1810	245,562	34,413	16.3	36.4
1800	211,149	27,010	14.7	35.1
1790	184,139	.....	.....	.....

Counties.—New Jersey has 21 counties, of which 18 show increases and 3 decreases as compared with 1910. (See Table 1.) There have been no changes in county boundaries since 1910.

Density of population.—The total land area of the state is 7,514 square miles. The average number of inhabitants to the square mile in 1920 is 420 (see Table 1), as against 337.7 in 1910 and 250.7 in 1900.

Minor civil divisions.—The political units into which the counties are divided are collectively termed "minor civil divisions." The counties of New Jersey are made up of 508 primary divisions, comprising 239 townships, 42 cities, 25 towns, 201 boroughs, and 1 village, each of which is independent of all other divisions. In addition to these independent primary divisions, there are three cities, one town, and two villages, each of which is coextensive with the township in which located. (See Table 2.)

Cities.—New Jersey has 45 cities, of which Newark, with a population of 414,524, is the largest, and Jersey City, with 298,103, ranks second. Three other cities have more than 100,000 inhabitants each. (See Tables 3 and 4.)

The summary on the following page shows, for each city or town having 25,000 or more inhabitants in 1920, the population at each census for which figures are available, together with the number and per cent of increase during the preceding decade.

POPULATION OF PRINCIPAL CITIES AND TOWNS FROM EARLIEST CENSUS TO 1920.

[A minus sign (—) denotes decrease.]

City or town and census year.	Population.	Increase over preceding census. Number.	Increase over preceding census. Per cent.
Atlantic City:			
1920	50,707	4,557	9.9
1910	46,150	18,312	65.8
1900	27,838	14,783	113.2
1890	13,055	7,578	138.4
1880	5,477	4,434	425.1
1870	1,043	356	51.8
1860	687	.....	.....
Bayonne:			
1920	76,754	21,209	38.2
1910	55,545	22,823	69.7
1900	32,722	13,689	71.9
1890	19,033	9,661	103.1
1880	9,372	.....	.....
Camden:			
1920	116,309	21,771	23.0
1910	94,538	18,603	24.5
1900	75,935	17,622	30.2
1890	58,313	16,654	40.0
1880	41,659	21,614	107.8
1870	20,045	5,687	39.6
1860	14,358	4,879	51.5
1850	9,479	6,108	181.2
1840	3,371	.....	.....
Clifton:			
1920	26,470	.....	.....
East Orange:			
1920	50,710	16,339	47.5
1910	34,371	12,865	59.8
1900	21,506	.....	.....
Elizabeth:			
1920	95,783	22,374	30.5
1910	73,409	21,279	40.8
1900	52,130	14,366	38.0
1890	37,764	9,535	33.8
1880	28,229	7,397	35.5
1870	20,832	9,265	80.1
1860	11,567	.....	.....
Hoboken:			
1920	68,166	—2,158	—3.1
1910	70,324	10,960	18.5
1900	59,364	15,716	36.0
1890	43,648	12,649	40.8
1880	30,999	10,702	52.7
1870	20,297	10,635	110.1
1860	9,662	.....	.....
Irvington:			
1920	25,480	13,603	114.5
1910	11,877	6,622	126.0
1900	5,255	.....	.....
1890	(1)	.....	.....
1880	1,677	.....	.....
Jersey City:			
1920	298,103	30,324	11.3
1910	267,779	61,346	29.7
1900	206,433	43,430	26.6
1890	163,003	42,281	35.0
1880	120,722	38,176	46.2
1870	82,546	53,320	182.4
1860	29,226	22,370	326.3
1850	6,856	3,784	123.2
1840	3,072	.....	.....
Kearny:			
1920	26,724	8,065	43.2
1910	18,659	7,763	71.2
1900	10,896	.....	.....
Montclair:			
1920	28,810	7,260	33.7
1910	21,550	7,588	54.3
1900	13,962	.....	.....
New Brunswick:			
1920	32,779	9,391	40.2
1910	23,388	3,382	16.9
1900	20,006	1,403	7.5
1890	18,603	1,437	8.4
1880	17,166	2,108	14.0
1870	15,058	3,802	33.8
1860	11,256	1,237	12.3
1850	10,019	.....	.....
Newark:			
1920	414,524	67,055	19.3
1910	347,469	101,399	41.2
1900	246,070	64,240	35.3
1890	181,830	45,322	33.2
1880	136,508	31,449	29.9
1870	105,059	33,118	46.0
1860	71,941	33,047	85.0
1850	38,894	21,604	125.0
1840	17,290	.....	.....
Orange:			
1920	33,268	3,638	12.3
1910	29,630	5,489	22.7
1900	24,141	5,297	28.1
1890	18,844	5,637	42.7
1880	13,207	3,859	41.3
1870	9,348	471	5.3
1860	8,877	.....	.....
Passaic:			
1920	63,841	9,068	16.6
1910	54,773	26,996	97.2
1900	27,777	14,749	113.2
1890	13,028	6,496	99.4
1880	6,532	.....	.....
Paterson:			
1920	135,875	10,275	8.2
1910	125,600	20,429	19.4
1900	105,171	26,824	34.2
1890	78,347	27,316	53.5
1880	51,031	17,452	52.0
1870	33,579	13,993	71.4
1860	19,586	.....	.....
Perth Amboy:			
1920	41,707	9,586	29.8
1910	32,121	14,422	81.5
1900	17,699	8,187	86.1
1890	9,512	4,704	97.8
1880	4,808	.....	.....
Plainfield:			
1920	27,700	7,150	34.8
1910	20,550	5,181	33.7
1900	15,369	4,102	36.4
1890	11,267	3,142	38.7
1880	8,125	3,030	59.5
1870	5,095	1,871	58.0
1860	3,224	.....	.....
Trenton:			
1920	119,289	22,474	23.2
1910	96,815	23,508	32.1
1900	73,307	15,849	27.6
1890	57,458	27,548	92.1
1880	29,910	7,036	30.8
1870	22,874	5,046	32.8
1860	17,228	10,767	166.6
1850	6,461	2,426	60.1
1840	4,035	119	2.8
1830	3,925	—17	—0.4
1820	3,942	940	31.3
1810	3,002	.....	.....
West Hoboken:			
1920	40,074	4,671	13.2
1910	35,403	12,309	53.3
1900	23,094	.....	.....
West New York:			
1920	29,926	16,366	120.7
1910	13,560	8,293	157.5
1900	5,267	.....	.....

[1] Not returned separately.

Urban and rural population.—The Census Bureau defines urban population as that residing in cities and other incorporated places having 2,500 inhabitants or more, and rural population as that residing outside such incorporated places.

The following summary presents, for the last three censuses, figures showing the urban and rural population of the state distributed among places grouped according to specified limits of population. The classification for each census is based upon the population of the various places as shown by the returns of that census. Consequently the territory comprised within any one class of cities or that designated as urban or as rural does not remain fixed, because any given place may, through the growth or the decline of its population, pass from one class to another at successive censuses. The proportion of the population of New Jersey living in places of 2,500 or more increased from 70.6 per cent in 1900 to 75.2 per cent in 1910 and to 78.7 per cent in 1920.

URBAN AND RURAL POPULATION: 1920, 1910, AND 1900.

Class of places.	1920 Number of places.	1920 Population.	1910 Number of places.	1910 Population.	1900 Number of places.	1900 Population.	Per cent of total population. 1920	1910	1900
Total population	.....	3,155,900	.....	2,537,167	.....	1,883,669	100.0	100.0	100.0
Urban territory	122	2,482,289	88	1,907,210	67	1,329,162	78.7	75.2	70.6
Cities, towns, boroughs, and villages of—									
100,000 inhabitants or more	5	1,084,100	3	740,848	3	557,674	34.4	29.2	29.6
50,000 to 100,000 inhabitants	6	405,961	6	445,404	4	260,736	12.9	17.6	13.8
25,000 to 50,000 inhabitants	10	312,938	5	177,675	3	88,337	9.9	7.0	4.7
10,000 to 25,000 inhabitants	18	267,130	18	271,936	14	218,271	8.5	10.7	11.6
5,000 to 10,000 inhabitants	37	253,337	21	142,066	16	107,651	8.0	5.6	5.7
2,500 to 5,000 inhabitants	46	158,823	35	129,281	27	96,493	5.0	5.1	5.1
Rural territory	.....	673,611	.....	629,957	.....	554,507	21.3	24.8	29.4
Cities, towns, and boroughs of less than 2,500 inhabitants	153	148,432	154	[1] 149,790	124	106,552	4.7	5.9	5.7
Other rural territory	.....	525,179	.....	[1] 480,167	.....	447,955	16.6	18.9	23.8

[1] Corrected figures.

PER CENT OF INCREASE OR DECREASE OF POPULATION OF NEW JERSEY, BY COUNTIES: 1910–1920.

Rural population is defined as that residing outside of incorporated places having 2,500 inhabitants or more.

TOTAL POPULATION.

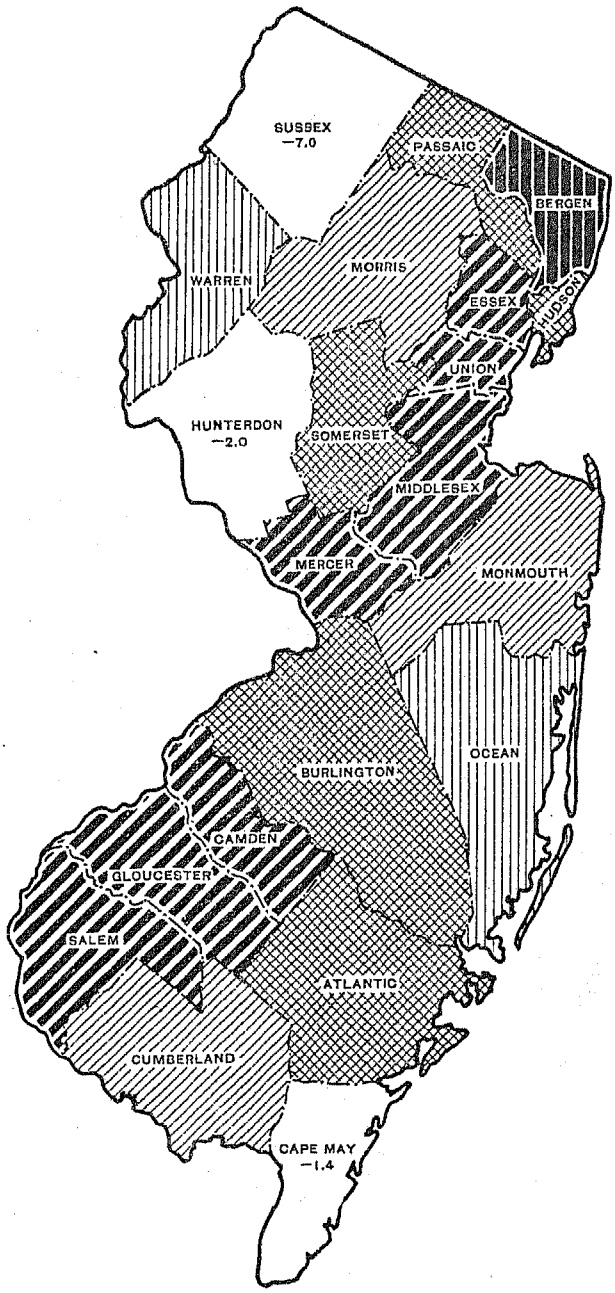

RURAL POPULATION.

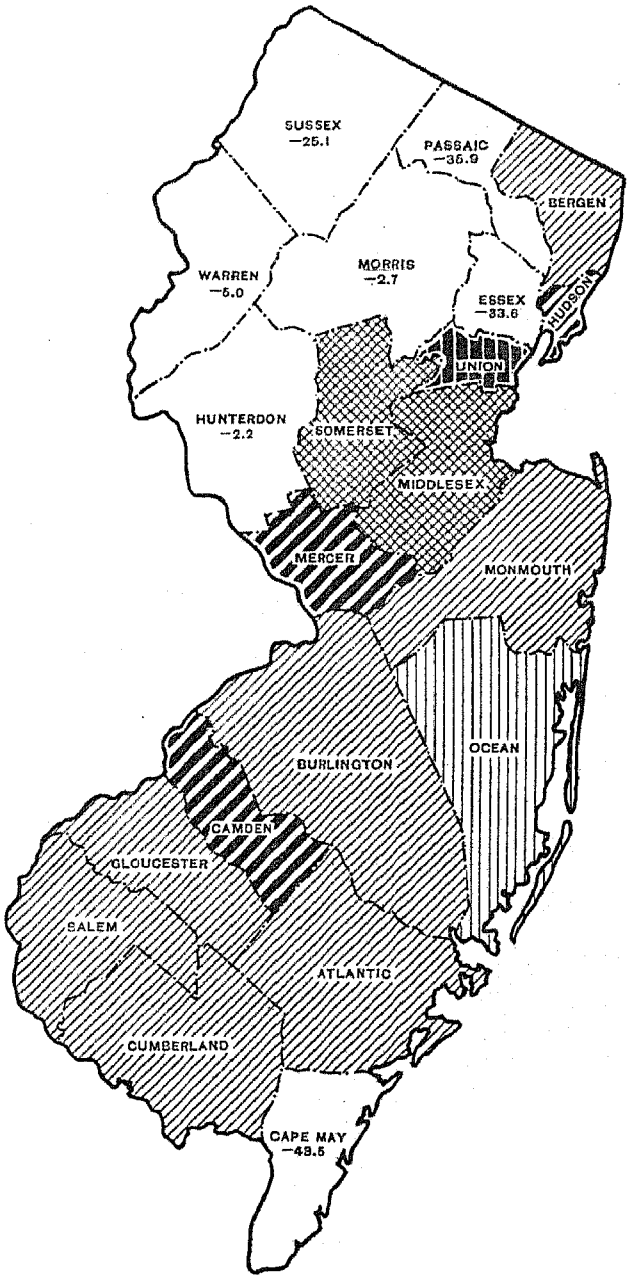

INCREASE

DECREASE — PER CENT INSERTED

LESS THAN 5 PER CENT

5 TO 15 PER CENT

15 TO 25 PER CENT

25 TO 50 PER CENT

50 PER CENT AND OVER

DENSITY OF POPULATION OF NEW JERSEY, BY COUNTIES: 1920.

Rural population is defined as that residing outside of incorporated places having 2,500 inhabitants or more.

TOTAL POPULATION.

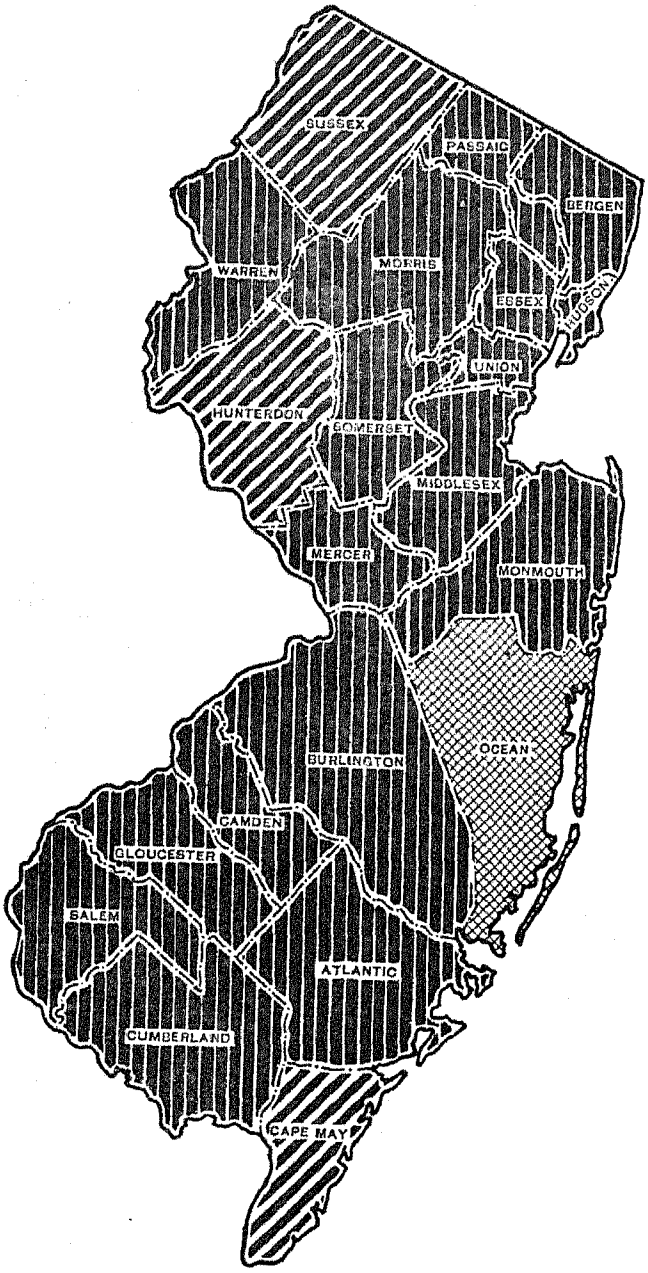

RURAL POPULATION.

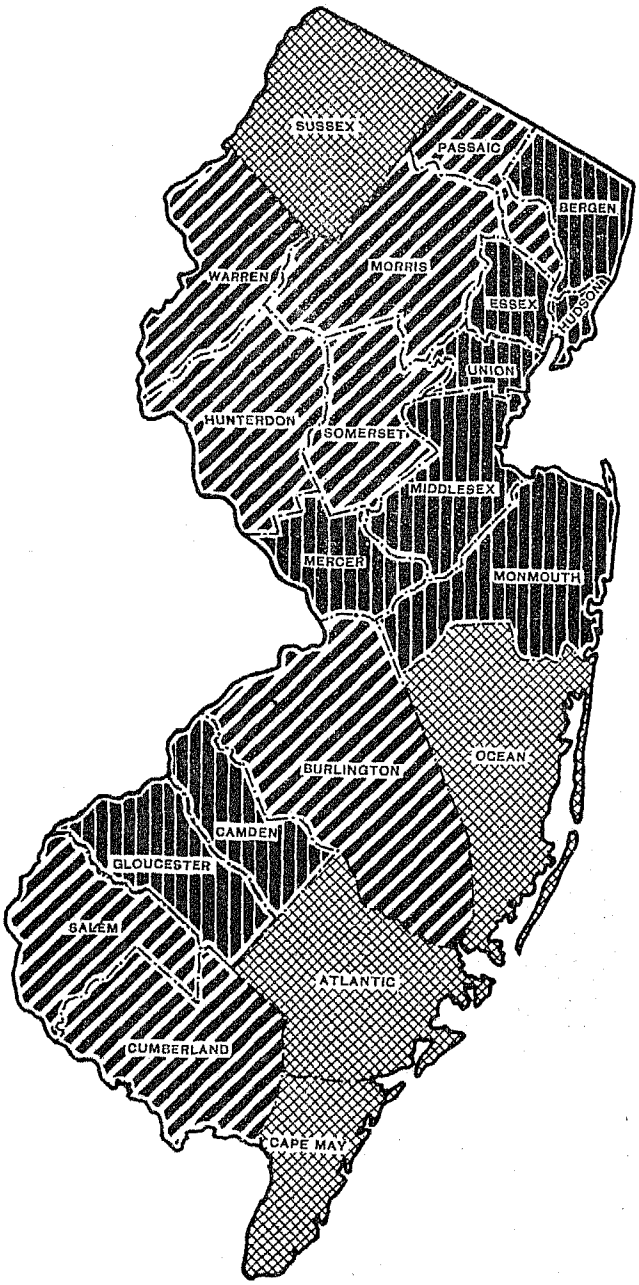

NUMBER OF INHABITANTS PER SQUARE MILE

- LESS THAN 2
- 2 TO 6
- 6 TO 18
- 18 TO 45
- 45 TO 90
- 90 AND OVER

TABLE 1.—AREA AND POPULATION OF COUNTIES: 1850 TO 1920.

[A minus sign (—) denotes decrease.]

COUNTY.	Land area in square miles: 1920.	POPULATION. 1920 Total.	1920 Per square mile.	1910	1900	1890	1880	1870	1860	1850	Per cent of increase. 1910 to 1920.	1900 to 1910.	1890 to 1900.
New Jersey	**7,514**	**3,155,900**	**420.0**	**2,537,167**	**1,883,669**	**1,444,933**	**1,131,116**	**906,096**	**672,035**	**489,555**	**24.4**	**34.7**	**30.4**
Atlantic	569	83,914	147.5	71,894	46,402	28,836	18,704	14,093	11,786	8,961	16.7	54.9	60.9
Bergen	237	210,703	889.0	138,002	78,441	47,226	36,786	30,122	21,618	14,725	52.7	75.9	66.1
Burlington [1]	815	81,770	100.3	66,565	58,241	58,528	55,402	53,639	49,730	43,203	22.8	14.3	—0.5
Camden [1]	222	190,508	858.1	142,029	107,643	87,687	62,942	46,193	34,457	25,422	34.1	31.9	22.8
Cape May	265	19,460	73.4	19,745	13,201	11,268	9,765	8,349	7,130	6,433	—1.4	49.6	17.2
Cumberland	500	61,348	122.7	55,153	51,193	45,438	37,687	34,665	22,605	17,189	11.2	7.7	12.7
Essex	127	652,089	5,134.6	512,886	359,053	256,098	189,929	143,839	98,877	73,950	27.1	42.8	40.2
Gloucester [1]	332	48,224	145.3	37,368	31,905	28,649	25,886	21,562	18,444	14,655	29.1	17.1	11.4
Hudson	43	629,154	14,631.5	537,231	386,048	275,126	187,944	129,067	62,717	21,822	17.1	39.2	40.3
Hunterdon	437	32,885	75.3	33,569	34,507	35,355	38,570	36,963	33,654	28,990	—2.0	—2.7	—2.4
Mercer	226	159,881	707.4	125,657	95,365	79,978	58,061	46,386	37,419	27,992	27.2	31.8	19.2
Middlesex	312	162,334	520.3	114,426	79,762	61,754	52,286	45,029	34,812	28,635	41.9	43.5	29.2
Monmouth	479	104,925	219.1	94,734	82,057	69,128	55,538	46,195	39,346	30,313	10.8	15.4	18.7
Morris	475	82,694	174.1	74,704	65,156	54,101	50,861	43,137	34,677	30,158	10.7	14.7	20.4
Ocean [1]	637	22,155	34.8	21,318	19,747	15,974	14,455	13,628	11,176	10,032	3.9	8.0	23.6
Passaic	196	259,174	1,322.3	215,902	155,202	105,046	68,860	46,416	29,013	22,569	20.0	39.1	47.7
Salem	343	36,572	106.6	26,999	25,530	25,151	24,579	23,940	22,458	19,467	35.5	5.8	1.5
Somerset	305	47,991	157.3	38,820	32,948	28,311	27,162	23,510	22,057	19,692	23.6	17.8	16.4
Sussex	529	24,905	47.1	26,781	24,134	22,259	23,539	23,168	23,846	22,989	—7.0	11.0	8.4
Union	103	200,157	1,943.3	140,197	99,353	72,467	55,571	41,859	27,780	.....	42.8	41.1	37.1
Warren	362	45,057	124.5	43,187	37,781	36,553	36,589	34,336	28,433	23,358	4.3	14.3	3.4

[1] CHANGES IN BOUNDARIES, ETC.

BURLINGTON.—Part annexed to Ocean between 1890 and 1900.
CAMDEN.—Part annexed to Gloucester in 1871.
GLOUCESTER.—Part of Camden annexed in 1871.
OCEAN.—Part of Burlington annexed between 1890 and 1900.

TABLE 2.—POPULATION OF COUNTIES BY MINOR CIVIL DIVISIONS: 1920, 1910, AND 1900.

[For changes in boundaries, etc., between 1910 and 1920, see footnotes; for those between 1900 and 1910, see Reports of the Thirteenth Census: 1910, Vol. III, Table 1, p. 124. For population of incorporated places, see Table 3.]

MINOR CIVIL DIVISION.	1920	1910	1900
Atlantic County	**83,914**	**71,894**	**46,402**
Absecon city	702	781	530
Atlantic City [1]	50,707	46,150	27,838
Buena Vista township	3,647	2,723	1,646
East Atlantic City [1]	12	67	99
Egg Harbor city	2,622	2,181	1,808
Egg Harbor township [1]	1,360	1,110	1,863
Folsom borough	217	232	.....
Galloway township [1]	2,115	1,976	2,469
Hamilton township	2,406	2,271	1,682
Hammonton town	6,417	5,088	3,481
Linwood borough	638	602	495
Longport borough	100	118	80
Margate City	240	129	69
Mullica township	1,166	811	880
Northfield city	1,127	866	.....
Pleasantville city [1]	5,887	4,390	2,182
Port Republic city	340	405	.....
Somers Point city	843	604	308
Ventnor city	2,193	491	.....
Weymouth township	1,166	899	972
Bergen County	**210,703**	**138,002**	**[2] 78,441**
Allendale borough	1,165	937	694
Alpine borough	350	377	.....
Bergenfield borough	3,667	1,991	729
Bogota borough	3,906	1,125	337
Carlstadt borough [2]	4,472	3,807	2,574
Cliffside Park borough	5,709	3,394	968
Closter borough	1,840	1,483	.....
Cresskill borough	942	550	486
Delford borough	1,286	1,005	746
Demarest borough	654	560	.....
Dumont borough	2,537	1,783	643
East Paterson borough [2]	2,441	.....	.....
East Rutherford borough	5,463	4,275	2,640
Edgewater borough	3,530	2,655	1,006
Emerson borough	973	767	.....
Englewood city	11,027	9,924	6,253
Englewood Cliffs borough	594	410	218
Fairview borough	4,882	2,441	1,003
Fort Lee borough [2]	5,761	4,472	.....
Franklin township	1,671	1,954	2,139
Garfield city [2]	19,381	16,213	3,504
Glen Rock borough	2,181	1,055	613
Harrington Park borough	627	377	.....
Hasbrouck Heights borough	2,895	2,155	1,255
Haworth borough	748	588	.....
Hillsdale township	1,720	1,072	891

MINOR CIVIL DIVISION.	1920	1910	1900
Bergen County—Continued.			
Hohokus borough	586	488	.....
Hohokus township	2,081	1,881	2,610
Leonia borough	2,979	1,486	804
Little Ferry borough [2]	2,715	2,541	1,240
Lodi borough	8,175	4,138	1,917
Lodi township [2]	987	693	448
Lyndhurst township [2]	9,515	4,076	1,590
Maywood borough	1,618	889	536
Midland township	2,203	1,480	1,298
Midland Park borough	2,243	2,001	1,348
Montvale borough	779	522	416
Moonachie borough [2]	1,194	638	.....
New Barbadoes township, coextensive with Hackensack town	17,667	14,050	9,443
North Arlington borough	1,767	437	290
Northvale borough [2]	827	588	3,224
Norwood borough	820	564	.....
Oakland borough	497	568	.....
Old Tappan borough	404	305	269
Overpeck township, coextensive with Ridgefield Park village	8,575	4,512	1,987
Palisades township	1,768	1,141	860
Palisades Park borough	2,633	1,411	644
Park Ridge borough	1,481	1,401	870
Ramsey borough	2,090	1,667	.....
Ridgefield borough	1,560	966	584
Ridgewood township, coextensive with Ridgewood village	7,580	5,416	2,685
Riverside borough	1,077	736	561
Rivervale township	583	450	.....
Rutherford borough	9,497	7,045	4,411
Saddle River borough	506	483	415
Saddle River township [2]	2,845	3,047	1,954
Teaneck township	4,192	2,082	768
Tenafly borough [2]	[2] 5,650	2,756	1,746
Teterboro borough [2]	24	.....	.....
Upper Saddle River borough	251	273	326
Waldwick borough [2]	1,296	970	1,207
Wallington borough	5,715	3,448	1,812
Washington township	194	100	782
Westwood borough	2,597	1,870	828
Wood Ridge borough	1,923	1,043	582
Woodcliff Lake borough [2]	587	470	329

[1] ATLANTIC.—Changes since 1910: Parts of Egg Harbor and Galloway townships annexed to Atlantic City; name of East Atlantic City changed from Brigantine; Pleasantville borough incorporated as a city.

[2] BERGEN.—Total for 1900 includes population of Bergen township (346), annexed to Carlstadt borough, and of Ridgefield township (2,612), taken to form Fort Lee borough, between 1900 and 1910. East Paterson borough incorporated from part of Saddle River township, Northvale borough from Harrington township, Teterboro borough from parts of Little Ferry, and Moonachie boroughs and Lodi township, and Waldwick borough from Orvil township, since 1910. Garfield borough incorporated as a city since 1910. Name of Lyndhurst township changed from Union, and of Woodcliff Lake borough from Woodcliff, since 1910. Population shown for Tenafly borough in 1920 includes that of Camp Merritt (2,065).

TABLE 2.—POPULATION OF COUNTIES BY MINOR CIVIL DIVISIONS: 1920, 1910, AND 1900—Continued.

[For changes in boundaries, etc., between 1910 and 1920, see footnotes; for those between 1900 and 1910, see Reports of the Thirteenth Census: 1910, Vol. III, Table 1, p. 124. For population of incorporated places, see Table 3.]

MINOR CIVIL DIVISION.	1920	1910	1900
Burlington County	**81,770**	**66,565**	**58,241**
Bass River township	612	685	809
Beverly city	2,562	2,140	1,950
Beverly township	2,794	2,337	1,804
Bordentown city	4,371	4,250	4,110
Bordentown township	596	608	488
Burlington city	9,049	8,336	7,392
Burlington township	1,520	1,220	1,061
Chester township	7,273	5,069	4,420
Chesterfield township	1,133	1,130	1,143
Cinnaminson township	1,587	1,266	1,075
Delran township	1,475	1,031	890
Eastampton township	539	508	584
Evesham township	1,284	1,408	1,429
Fieldsboro borough	530	480	453
Florence township	7,109	4,731	1,955
Lumberton township	1,571	1,768	1,624
Mansfield township	1,517	1,526	1,518
Medford township	1,891	1,903	1,969
Mount Laurel township	1,667	1,573	1,644
New Hanover township [3]	586	948	1,527
North Hanover township [3]	651	696	.....
Northampton township	5,901	5,652	5,168
Palmyra township	3,834	2,801	2,300
Pemberton borough	800	797	771
Pemberton township	1,444	1,679	1,493
Riverside township	6,018	4,011	2,581
Riverton borough	2,341	1,788	1,332
Shamong township	414	483	910
Southampton township	1,641	1,778	1,904
Springfield township	1,223	1,278	1,382
Tabernacle township	431	487	.....
Washington township	500	597	617
Westhampton township	478	564	567
Willingboro township	661	562	673
Woodland township	548	475	398
Wrightstown borough [3]	[3] 5,238	.....	.....
Camden County	**190,508**	**142,029**	**107,643**
Audubon borough	4,740	1,343	.....
Barrington borough [4]	1,333	.....	.....
Berlin township	2,093	1,611	.....
Camden city [4]	116,309	94,538	75,935
Centre township [4]	4,004	3,200	2,192
Chesilhurst borough	287	246	283
Clementon township [4]	3,491	2,794	.....
Collingswood borough	8,714	4,795	1,633
Delaware township	2,331	1,706	1,679
Gloucester city	12,162	9,462	6,840
Gloucester township	3,097	2,380	4,018
Haddon township [4]	2,708	1,465	2,012
Haddon Heights borough	2,950	1,452	.....
Haddonfield borough	5,646	4,142	2,776
Laurel Springs borough [4]	911	.....	.....
Magnolia borough [4]	1,245	.....	.....
Merchantville borough	2,749	1,996	1,608
Oaklyn borough	1,148	653	.....
Pensauken township	6,474	4,169	3,145
Voorhees township	1,305	1,174	969
Waterford township	1,917	1,484	2,161
Winslow township	3,379	2,919	2,392
Woodlynne borough	1,515	500	.....
Cape May County	**19,460**	**19,745**	**13,201**
Avalon borough	197	230	93
Cape May city	2,999	2,471	2,257
Cape May Point borough	121	162	153
Dennis township	1,639	1,751	2,778
Lower township	1,096	1,188	1,141
Middle township [5]	2,760	2,974	2,191
North Wildwood borough	807	833	161
Ocean City	2,512	1,950	1,307
Sea Isle City	564	551	340
South Cape May borough	10	7	14
Stone Harbor borough [5]	159	.....	.....
Upper township	1,272	1,483	1,351
West Cape May borough	967	844	696
Wildwood city [5]	2,790	2,799	719
Wildwood Crest borough	181	103	.....
Woodbine borough	1,406	2,399	.....

[3] BURLINGTON.—Wrightstown borough incorporated from parts of New Hanover and North Hanover townships since 1910. Population shown for Wrightstown borough in 1920 includes that of Camp Dix (5,018).

[4] CAMDEN.—Boroughs incorporated since 1910: Barrington from part of Centre township; Laurel Springs from part of Clementon township; Magnolia from parts of Centre and Clementon townships. Part of Haddon township annexed to Camden city since 1910.

[5] CAPE MAY.—Holly Beach borough (population, 1,901 in 1910; 569 in 1900) and Wildwood borough (population, 898 in 1910; 150 in 1900) consolidated and incorporated as Wildwood city, and Stone Harbor borough incorporated from part of Middle township, since 1910.

MINOR CIVIL DIVISION.	1920	1910	1900
Cumberland County	**61,348**	**55,153**	**51,183**
Bridgeton city	14,323	14,209	13,913
Commercial township	2,292	2,604	2,982
Deerfield township	3,153	3,311	3,066
Downe township	1,322	1,519	1,833
Fairfield township	1,514	1,629	1,911
Greenwich township	966	1,145	1,283
Hopewell township	1,544	1,818	1,807
Landis township	10,035	6,435	4,721
Lawrence township	1,549	1,746	1,658
Maurice River township	2,016	2,124	2,132
Millville city	14,601	12,451	10,583
Stowe Creek township	844	880	934
Vineland borough	6,799	5,282	4,370
Essex County	**652,089**	**512,886**	[6] **359,053**
Belleville town [6]	15,660	9,891	5,907
Bloomfield town	22,019	15,070	9,668
Caldwell borough	3,993	2,236	1,367
Caldwell township	717	704	1,619
Cedar Grove township [6]	3,181	2,409	.....
East Orange city [6]	50,710	34,371	21,566
Essex Fells borough	598	442	.....
Glen Ridge borough [6]	4,620	3,200	1,960
Irvington town [6]	25,480	11,877	5,255
Livingston township	1,126	1,025	1,412
Millburn township	4,633	3,720	2,837
Montclair town [6]	23,810	21,550	13,962
Newark city [6]	414,524	347,469	246,070
North Caldwell borough	466	595	297
Nutley town	9,421	6,009	3,682
Orange city	33,268	29,630	24,141
Roseland borough	609	486	.....
South Orange township [6]	5,233	2,979	1,630
South Orange village	7,274	6,014	4,608
Verona borough [6]	3,039	1,675	.....
West Caldwell borough	1,085	494	.....
West Orange town	15,573	10,980	6,889
Gloucester County	**48,224**	**37,368**	[7] **31,905**
Clayton borough [7]	1,905	1,926	1,951
Deptford township [7]	2,224	2,524	2,114
East Greenwich township	1,483	1,400	1,323
Elk township	951	1,022	997
Franklin township	3,448	2,603	2,252
Glassboro township	3,073	2,821	2,677
Greenwich township	1,751	874	2,252
Harrison township	1,633	1,682	1,569
Logan township	1,510	1,523	1,444
Mantua township	2,002	1,529	2,101
Monroe township	3,292	3,015	2,402
National Park borough	1,000	325	.....
Paulsboro borough	4,352	2,121	.....
Pitman borough	3,385	1,950	.....
South Harrison township	583	694	706
Swedesboro borough	1,838	1,477	.....
Washington township	1,460	1,306	1,252
Wenonah borough	918	645	498
West Deptford township [7]	1,781	2,057	1,951
Westville borough [7]	2,380	.....	.....
Woodbury city	5,801	4,642	4,087
Woodbury Heights borough [7]	481	.....	.....
Woolwich township	973	1,136	2,291
Hudson County	**629,154**	**537,231**	**386,048**
Bayonne city	76,754	55,545	32,722
East Newark borough	3,057	3,163	2,500
Guttenberg town	6,726	5,647	3,825
Harrison town	15,721	14,498	10,596
Hoboken city	68,166	70,324	59,364
Jersey City	298,103	267,779	206,433
Kearny town	26,724	18,659	10,896
North Bergen township [8]	23,344	15,662	9,213
Secaucus town [8]	5,423	4,740	1,626
Union town	20,651	21,023	15,187
Weehawken township [8]	14,485	11,228	5,325
West Hoboken town	40,074	35,403	23,094
West New York town	20,926	13,560	5,267

[6] ESSEX.—Total for 1900 includes population of Clinton township (1,325), part annexed to Irvington town and part to Newark city; of Verona township (2,139), taken to form Cedar Grove township and Verona borough; of Vailsburg borough (2,779), annexed to Newark city, between 1900 and 1910. Belleville township incorporated as Belleville town since 1910. Parts of South Orange township annexed to East Orange and Newark cities, part of Newark city to South Orange township, and part of Glen Ridge borough to Montclair town, since 1910.

[7] GLOUCESTER.—Total for 1900 includes population (38) of Clayton township, annexed to Clayton borough between 1900 and 1910. Westville borough incorporated from parts of Deptford and West Deptford townships, and Woodbury Heights borough from part of Deptford township, since 1910.

[8] HUDSON.—Secaucus borough incorporated as a town since 1910. Population of North Bergen and Weehawken townships, by wards, 1920: North Bergen township—ward 1, 10,503; ward 2, 7,012; ward 3, 5,829. Weehawken township—ward 1, 2,422; ward 2, 4,547; ward 3, 7,516.

TABLE 2.—POPULATION OF COUNTIES BY MINOR CIVIL DIVISIONS: 1920, 1910, AND 1900—Continued.

[For changes in boundaries, etc., between 1910 and 1920, see footnotes; for those between 1900 and 1910, see Reports of the Thirteenth Census: 1910, Vol. III, Table 1, p. 124. For population of incorporated places, see Table 3.]

MINOR CIVIL DIVISION.	1920	1910	1900
Hunterdon County	**32,885**	**33,569**	**34,507**
Alexandria township	938	1,045	1,045
Bethlehem township [9]	798	980	1,634
Bloomsbury borough	650	600	.....
Califon borough [9]	513	.....	.....
Clinton town	950	836	816
Clinton township	1,987	2,108	2,296
Delaware township	1,705	1,740	1,953
East Amwell township	1,102	1,203	1,327
Flemington borough [9]	2,590	2,693	2,145
Franklin township	980	1,099	1,258
Frenchtown borough	1,104	984	1,020
Glen Gardner borough [9]	818	.....	.....
Hampton borough	916	914	998
High Bridge borough	1,795	1,545	1,377
Holland township [9]	911	1,699	1,652
Kingwood township	1,160	1,265	1,304
Lambertville city	4,660	4,657	4,637
Lebanon township [9]	1,083	2,179	2,253
Milford borough [9]	656	.....	.....
Raritan township [9]	1,677	1,310	1,892
Readington township	2,525	2,569	2,670
Stockton borough	519	605	590
Tewksbury township [9]	1,279	1,742	1,883
Union township	834	930	918
West Amwell township	735	866	839
Mercer County	**159,881**	**125,857**	**95,365**
East Windsor township	733	941	894
Ewing township	3,475	1,889	1,333
Hamilton township	14,580	7,899	4,164
Hightstown borough	2,674	1,879	1,749
Hopewell borough	1,339	1,073	980
Hopewell township	3,249	3,171	3,360
Lawrence township	3,686	2,522	1,555
Pennington borough	965	722	733
Princeton borough	5,917	5,136	3,899
Princeton township	1,424	1,178	955
Trenton city	119,289	96,815	73,307
Washington township	1,161	1,090	1,157
West Windsor township	1,389	1,342	1,279
Middlesex County	**162,334**	**114,426**	**79,762**
Cranbury township [10]	1,083	1,424	1,428
Dunellen borough	3,394	1,990	1,239
East Brunswick township	1,857	1,602	2,423
Helmetta borough	687	661	447
Highland Park borough	4,866	1,517	.....
Jamesburg borough	2,052	1,560	1,063
Madison township	1,808	1,621	1,671
Metuchen borough	3,334	2,138	1,786
Middlesex borough [10]	1,852	.....	.....
Milltown borough	2,573	1,684	561
Monroe township	2,625	2,238	1,899
New Brunswick township,[10] coextensive with New Brunswick city	32,779	23,388	20,006
North Brunswick township [10]	1,390	990	847
Perth Amboy township, coextensive with Perth Amboy city	41,707	32,121	17,699
Piscataway township [10]	5,385	3,523	2,628
Plainsboro township [10]	460	.....	.....
Raritan township	5,419	2,707	2,801
Roosevelt borough	11,047	5,786	.....
Sayreville township	7,181	5,783	4,155
South Amboy township, coextensive with South Amboy city	7,897	7,007	6,349
South Brunswick township [10]	2,206	2,443	2,337
South River borough	6,596	4,772	2,792
Spotswood borough	704	623	.....
Woodbridge township [10]	13,423	8,948	7,631
Monmouth County	**104,925**	**94,734**	**[11] 82,057**
Allenhurst borough	343	306	165
Allentown borough	634	634	695
Asbury Park city	12,400	10,150	4,14[illegible]
Atlantic township	1,074	1,205	1,41[illegible]
Atlantic Highlands borough	1,629	1,645	1,38[illegible]
Avon borough	647	426	.....
Belmar borough	1,987	1,433	90[illegible]
Bradley Beach borough	2,307	1,807	98[illegible]
Brielle borough [11]	392	.....	.....
Deal borough	420	273	70
Eatontown township	2,682	2,076	3,021
Englishtown borough	641	468	410
Fair Haven borough [11]	1,295	.....	.....
Farmingdale borough	474	416	.....
Freehold borough [11]	4,768	3,233	2,934
Freehold township	1,498	2,329	2,234
Monmouth County—Continued.			
Highlands borough	1,731	1,386	1,228
Holmdel township	1,100	1,058	1,190
Howell township	2,549	2,703	3,103
Keansburg borough [11]	1,321	.....	.....
Keyport borough	4,415	3,554	3,413
Long Branch city	13,521	13,298	8,872
Manalapan township	1,080	1,375	1,435
Manasquan borough	1,705	1,582	1,500
Marlboro township	1,710	1,754	1,747
Matawan borough	1,910	1,646	1,511
Matawan township	1,856	1,472	1,310
Middletown township [11]	5,917	6,653	5,479
Millstone township	1,405	1,461	1,509
Monmouth Beach borough	410	485	.....
Neptune township	6,470	5,551	7,943
Neptune City borough	539	488	1,009
Ocean township	1,581	1,377	4,251
Raritan township [11]	1,659	1,583	1,524
Red Bank borough	9,251	7,398	5,428
Rumson borough	1,658	1,449	.....
Sea Bright borough	856	1,220	1,198
Sea Girt borough [11]	110	.....	.....
Shrewsbury township [11]	1,944	3,238	3,842
Spring Lake borough [11]	1,009	853	526
Upper Freehold township	1,737	2,053	2,112
Wall township [11]	3,324	3,817	3,212
West Long Branch borough	966	879	.....
Morris County	**82,694**	**74,704**	**65,156**
Boonton town	5,372	4,930	3,901
Boonton township	684	428	809
Butler borough	2,886	2,265	.....
Chatham borough	2,421	1,874	1,361
Chatham township	736	812	620
Chester township	1,195	1,251	1,409
Denville township [12]	1,205	.....	.....
Dover town	9,803	7,468	5,938
Florham Park borough	787	558	752
Hanover township	8,531	6,228	5,366
Jefferson township	1,226	1,303	1,341
Madison borough	5,523	4,658	3,754
Mendham borough	969	1,129	.....
Mendham township	699	792	1,000
Montville township	1,515	1,944	1,908
Morris township	2,607	3,161	2,571
Morristown town	12,548	12,507	11,267
Mount Arlington borough	213	277	275
Mount Olive township	1,008	1,160	1,221
Netcong borough	1,800	1,532	941
Passaic township	2,373	2,165	2,141
Pequannock township	2,291	1,921	3,250
Randolph township	2,509	2,307	2,246
Rockaway borough [12]	2,655	1,902	1,483
Rockaway township [12]	3,506	4,835	4,528
Roxbury township	2,976	2,414	2,185
Washington township	1,779	1,900	2,220
Wharton borough	2,877	2,983	2,069
Ocean County	**22,155**	**21,318**	**19,747**
Barnegat City borough	69	70	.....
Bay Head borough	279	281	247
Beach Haven borough	329	272	239
Beachwood borough [13]	40	.....	.....
Berkeley township [13]	576	597	694
Brick township [13]	2,084	2,177	2,130
Dover township [13]	2,198	2,452	2,618
Eagleswood township	420	550	563
Harvey Cedars borough	65	33	39
Island Heights borough	194	313	316
Jackson township	1,268	1,325	1,595
Lacey township	504	602	718
Lakewood township	6,110	5,149	3,094
Lavallette borough	117	42	21
Little Egg Harbor township	410	388	1,856
Long Beach township	106	107	152
Manchester township	1,034	1,112	1,033
Mantoloking borough [13]	37	.....	.....
Ocean township	286	397	436
Ocean Gate borough [13]	69	.....	.....
Plumsted township	1,276	1,123	1,204
Point Pleasant Beach borough	1,575	1,603	746
Seaside Heights borough [13]	154	.....	.....
Seaside Park borough	179	101	73
Stafford township	830	934	1,009
Surf City borough	43	40	9
Tuckerton borough	1,106	1,268	.....
Union township	803	982	955

[9] HUNTERDON.—Boroughs incorporated since 1910: Califon from parts of Lebanon and Tewksbury townships; Glen Gardner from parts of Bethlehem and Lebanon townships; Milford from part of Holland township. Flemington village, returned as part of Raritan township in 1910, incorporated as a borough since 1910.

[10] MIDDLESEX.—Changes since 1910: Plainsboro township organized from parts of Cranbury and South Brunswick townships; Middlesex borough incorporated from part of Piscataway township; part of North Brunswick township annexed to New Brunswick township and city. Population of Woodbridge township by wards, 1920: Ward 1, 4,447; ward 2, 5,125; ward 3, 3,851.

[11] MONMOUTH.—Total for 1900 includes population (361) of North Spring Lake borough, annexed to Spring Lake borough between 1900 and 1910. Boroughs incorporated since 1910: Brielle and Sea Girt from parts of Wall township; Fair Haven from part of Shrewsbury township; Freehold from Freehold town; Keansburg from parts of Middletown and Raritan townships.

[12] MORRIS.—Denville township organized from part of Rockaway township, and parts of Denville and Rockaway townships annexed to Rockaway borough, since 1910.

[13] OCEAN.—Boroughs incorporated since 1910: Beachwood and Ocean Gate from parts of Berkeley township; Mantoloking from part of Brick township; Seaside Heights from parts of Berkeley and Dover townships.

TABLE 2.—POPULATION OF COUNTIES BY MINOR CIVIL DIVISIONS: 1920, 1910, AND 1900—Continued.

[For changes in boundaries, etc., between 1910 and 1920, see footnotes; for those between 1900 and 1910, see Reports of the Thirteenth Census: 1910, Vol. III, Table 1, p. 124. For population of incorporated places, see Table 3.]

MINOR CIVIL DIVISION.	1920	1910	1900
Passaic County	**259,174**	**[14] 215,902**	**[14] 155,202**
Bloomingdale borough [14]	2,193	.....	.....
Clifton city [14]	26,470	11,869	5,351
Haledon borough [14]	3,435	2,560	.....
Hawthorne borough	5,135	3,400	2,096
Little Falls township [14]	3,310	3,750	2,908
North Haledon borough [14]	887	749	.....
Passaic city	63,841	54,773	27,777
Paterson city	135,875	125,600	105,171
Pompton Lakes borough	2,008	1,060	847
Prospect Park borough [14]	4,292	2,719	.....
Ringwood borough [14]	1,025	.....	.....
Totowa borough	1,864	1,130	562
Wanaque borough [14]	2,916	.....	.....
Wayne township	2,302	2,281	1,985
West Milford township	1,763	1,967	2,112
West Paterson borough [14]	1,858	.....	.....
Salem County	**36,572**	**26,999**	**25,530**
Alloway township	1,431	1,533	1,528
Elmer borough	1,115	1,167	1,140
Elsinboro township	374	419	445
Lower Alloways Creek township	1,084	1,252	1,242
Lower Penns Neck township	2,149	1,544	1,424
Mannington township	1,456	1,606	1,745
Oldmans township	1,328	1,364	1,382
Pennsgrove borough	6,060	2,118	1,820
Pilesgrove township	1,770	1,786	1,744
Pittsgrove township	1,842	2,394	2,092
Quinton township	956	1,091	1,280
Salem city	7,435	6,614	5,811
Upper Penns Neck township	6,259	744	775
Upper Pittsgrove township	1,724	1,754	1,725
Woodstown borough	1,589	1,613	1,371
Somerset County	**47,991**	**38,820**	**32,948**
Bedminster township [15]	1,088	2,375	1,925
Bernards township	4,243	4,608	3,066
Bound Brook borough	5,906	3,970	2,622
Branchburg township	931	970	1,012
Bridgewater township	1,934	1,742	1,601
East Millstone town	427	356	447
Franklin township	2,955	2,395	2,398
Hillsboro township	5,124	2,313	2,439
Millstone borough	178	157	200
Montgomery township	2,082	1,637	1,243
North Plainfield borough	6,916	6,117	5,009
North Plainfield township	1,116	886	654
Peapack-Gladstone borough [15]	1,226	.....	.....
Raritan town	4,457	3,672	3,244
Rocky Hill borough	305	502	354
Somerville borough	6,718	5,060	4,843
South Bound Brook borough	1,302	1,024	883
Warren township	1,083	1,036	1,008
Sussex County	**24,905**	**26,781**	**24,134**
Andover borough	417	884	.....
Andover township	473	521	987
Branchville borough	588	663	526
Byram township	409	1,055	1,235
Frankford township	936	1,004	932
Franklin borough [16]	4,075	.....	.....
Sussex County—Continued.			
Fredon township	269	457	.....
Green township	454	888	627
Hampton township	592	671	775
Hardyston township [16]	1,928	5,210	3,425
Hopatcong borough	179	146	75
Lafayette township	634	683	717
Montague township	534	621	710
Newton town	4,125	4,467	4,376
Ogdensburg borough [16]	939	.....	.....
Sandyston township	727	855	939
Sparta township [16]	1,017	1,579	2,070
Stanhope borough	1,031	1,031	.....
Stillwater township	671	796	1,108
Sussex borough	1,318	1,212	1,306
Vernon township	1,433	1,675	1,738
Walpack township	258	286	371
Wantage township	1,898	2,077	2,217
Union County	**200,157**	**140,197**	**[17] 99,353**
Clark township	794	469	374
Cranford township	6,001	3,641	2,854
Elizabeth city	95,783	73,409	52,130
Fanwood borough	724	471	399
Garwood borough [17]	2,084	1,118	.....
Hillside township [17]	5,267	.....	.....
Kenilworth borough	1,312	779	.....
Linden borough	1,756	610	402
Linden township	6,612	1,988	619
Mountainside borough	493	362	367
New Providence borough	1,203	873	565
New Providence township	954	526	469
Plainfield city	27,700	20,550	15,369
Rahway city	11,042	9,337	7,935
Roselle borough	5,737	2,725	1,652
Roselle Park borough	5,438	3,138	.....
Scotch Plains township [17]	2,343	1,616	1,200
Springfield township	1,715	1,246	1,073
Summit city	10,174	7,500	5,302
Union township [17]	3,962	3,419	4,315
Westfield town [17]	9,063	6,420	.....
Warren County	**45,057**	**43,187**	**37,781**
Allamuchy township	556	642	588
Alpha borough [18]	2,140	.....	.....
Belvidere town	1,793	1,764	1,784
Blairstown township	1,361	1,718	1,576
Franklin township	1,457	1,585	1,280
Frelinghuysen township	682	1,074	797
Greenwich township	1,050	904	909
Hackettstown town	2,936	2,715	2,474
Hardwick township	352	405	400
Harmony township	1,444	1,490	1,080
Hope township	948	1,119	1,144
Independence township	933	867	805
Knowlton township	1,073	1,556	1,210
Lopatcong township	1,050	766	1,962
Mansfield township	1,133	1,238	1,324
Oxford township [18]	2,035	3,444	3,095
Pahaquarry township	128	205	257
Phillipsburg town	16,923	13,903	10,052
Pohatcong township [18]	1,559	3,202	2,215
Washington borough	3,341	3,567	3,580
Washington township	1,002	1,023	1,249
White township [18]	1,161	.....	.....

[14] PASSAIC.—Totals for 1910 and 1900 include population (4,044 and 2,404, respectively) of Pompton township, taken to form Bloomingdale, Ringwood, and Wanaque boroughs since 1910; total for 1900 also includes population (3,989) of Manchester township, taken to form Haledon, North Haledon, and Prospect Park boroughs between 1900 and 1910. Clifton city incorporated from Acquackanonk township, and West Paterson borough from part of Little Falls township, since 1910.

[15] SOMERSET.—Peapack-Gladstone borough incorporated from part of Bedminster township since 1910.

[16] SUSSEX.—Franklin borough incorporated from part of Hardyston township, and Ogdensburg borough from part of Sparta township, since 1910.

[17] UNION.—Total for 1900 includes population (4,328) of Westfield township, taken to form Westfield town and part of Garwood borough between 1900 and 1910. Hillside township organized from part of Union township, and name of Scotch Plains township changed from Fanwood, since 1910.

[18] WARREN.—Alpha borough incorporated from part of Pohatcong township, and White township organized from part of Oxford township, since 1910.

TABLE 3.—POPULATION OF INCORPORATED PLACES: 1920, 1910, AND 1900.

[The absence of population figures for 1910 or 1900 indicates that the place was incorporated at some date between the censuses, unless otherwise explained by footnote.]

CITY, TOWN, BOROUGH, OR VILLAGE.	County.	1920	1910	1900
Absecon city	Atlantic	702	781	530
Allendale borough	Bergen	1,165	937	694
Allenhurst borough	Monmouth	343	306	165
Allentown borough	Monmouth	634	634	695
Alpha borough	Warren	2,140		
Alpine borough	Bergen	350	377	
Andover borough	Sussex	417	881	
Asbury Park city	Monmouth	12,400	10,150	4,118
Atlantic City [1]	Atlantic	50,707	46,150	27,838
Atlantic Highlands borough	Monmouth	1,629	1,645	1,383
Audubon borough	Camden	4,740	1,343	
Avalon borough	Cape May	197	230	93
Avon borough	Monmouth	617	426	
Barnegat City borough	Ocean	69	70	
Barrington borough	Camden	1,333		
Bay Head borough	Ocean	273	281	247
Bayonne city	Hudson	76,754	55,545	32,722
Beach Haven borough	Ocean	329	272	239
Beachwood borough	Ocean	40		
Belleville town [2]	Essex	15,690		
Belmar borough	Monmouth	1,987	1,433	902
Belvidere town	Warren	1,793	1,764	1,784
Bergenfield borough	Bergen	3,667	1,991	729
Beverly city	Burlington	2,562	2,140	1,950
Bloomfield town	Essex	22,019	15,070	9,638
Bloomingdale borough	Passaic	2,193		
Bloomsbury borough	Hunterdon	650	600	
Bogota borough	Bergen	3,906	1,125	337
Boonton town	Morris	5,372	4,930	3,901
Bordentown city	Burlington	4,371	4,250	4,110
Bound Brook borough	Somerset	5,906	3,970	2,622
Bradley Beach borough	Monmouth	2,307	1,807	982
Branchville borough	Sussex	588	653	526
Bridgeton city	Cumberland	14,323	14,209	13,913
Brielle borough	Monmouth	392		
Burlington city	Burlington	9,049	8,336	7,392
Butler borough	Morris	2,886	2,265	
Caldwell borough	Essex	3,993	2,236	1,367
Califon borough	Hunterdon	513		
Camden city [1]	Camden	116,309	94,538	75,935
Cape May city	Cape May	2,999	2,471	2,257
Cape May Point borough	Cape May	121	162	153
Carlstadt borough	Bergen	4,472	3,807	2,574
Chatham borough	Morris	2,421	1,874	1,361
Chesilhurst borough	Camden	287	246	283
Clayton borough	Gloucester	1,905	1,926	1,951
Cliffside Park borough	Bergen	5,709	3,394	968
Clifton city [3]	Passaic	26,470		
Clinton town	Hunterdon	950	836	816
Closter borough	Bergen	1,840	1,483	
Collingswood borough	Camden	8,714	4,795	1,633
Cresskill borough	Bergen	942	550	486
Deal borough	Monmouth	420	273	70
Delford borough	Bergen	1,286	1,005	746
Demarest borough	Bergen	654	560	
Dover town	Morris	9,803	7,468	5,938
Dumont borough	Bergen	2,537	1,783	643
Dunellen borough	Middlesex	3,394	1,990	1,239
East Atlantic City [4]	Atlantic	12	67	99
East Millstone town	Somerset	427	356	447
East Newark borough	Hudson	3,057	3,163	2,500
East Orange city [1]	Essex	50,710	34,371	21,566
East Paterson borough	Bergen	2,441		
East Rutherford borough	Bergen	5,463	4,275	2,610
Edgewater borough	Bergen	3,530	2,655	1,006
Egg Harbor city	Atlantic	2,622	2,181	1,808
Elizabeth city	Union	95,783	73,409	52,130
Elmer borough	Salem	1,115	1,167	1,140
Emerson borough	Bergen	973	767	
Englewood city	Bergen	11,627	9,924	6,253
Englewood Cliffs borough	Bergen	594	410	218
Englishtown borough	Monmouth	641	468	410
Essex Fells borough	Essex	598	442	
Fair Haven borough	Monmouth	1,295		
Fairview borough	Bergen	4,882	2,441	1,003
Fanwood borough	Union	724	471	399
Farmingdale borough	Monmouth	474	416	
Fieldsboro borough	Burlington	530	480	459
Flemington borough [5]	Hunterdon	2,590	2,693	2,145
Florham Park borough	Morris	787	558	752
Folsom borough	Atlantic	217	232	
Fort Lee borough	Bergen	5,761	4,472	
Franklin borough	Sussex	4,075		
Freehold borough [5]	Monmouth	4,768	3,233	2,934
Frenchtown borough	Hunterdon	1,104	984	1,020
Garfield city [3]	Bergen	19,381	10,213	3,504
Garwood borough	Union	2,084	1,118	
Glen Gardner borough	Hunterdon	818		
Glen Ridge borough [1]	Essex	4,620	3,260	1,960
Glen Rock borough	Bergen	2,181	1,055	613
Gloucester city	Camden	12,162	9,462	6,840
Guttenberg town	Hudson	6,726	5,647	3,823
Hackensack town	Bergen	17,667	14,050	9,443
Hackettstown town	Warren	2,956	2,715	2,474
Haddon Heights borough	Camden	2,950	1,452	
Haddonfield borough	Camden	5,643	4,142	2,776
Haledon borough	Passaic	3,435	2,560	
Hammonton town	Atlantic	6,417	5,088	3,481
Hamptom borough	Hunterdon	916	614	998
Harrington Park borough	Bergen	627	377	
Harrison town	Hudson	15,721	14,198	10,596
Harvey Cedars borough	Ocean	65	33	39
Hasbrouck Heights borough	Bergen	2,895	2,155	1,255
Haworth borough	Bergen	748	588	
Hawthorne borough	Passaic	5,135	3,400	2,096
Helmetta borough	Middlesex	687	661	447
High Bridge borough	Hunterdon	1,795	1,545	1,377
Highland Park borough	Middlesex	4,866	1,517	
Highlands borough	Monmouth	1,731	1,386	1,228
Hightstown borough	Mercer	2,674	1,879	1,749
Hoboken city	Hudson	68,166	70,324	59,364
Hohokus borough	Bergen	586	488	
Hopatcong borough	Sussex	179	146	75
Hopewell borough	Mercer	1,339	1,073	980
Irvington town	Essex	25,480	11,877	5,255
Island Heights borough	Ocean	194	313	316
Jamesburg borough	Middlesex	2,052	1,560	1,063
Jersey City	Hudson	298,103	267,779	206,433
Keansburg borough	Monmouth	1,321		
Kearny town	Hudson	26,724	18,659	10,896
Kenilworth borough	Union	1,312	779	
Keyport borough	Monmouth	4,415	3,554	3,413
Lambertville city	Hunterdon	4,660	4,657	4,637
Laurel Springs borough	Camden	911		
Lavallette borough	Ocean	117	42	21
Leonia borough	Bergen	2,979	1,486	804
Linden borough	Union	1,756	610	402
Linwood borough	Atlantic	638	602	495
Little Ferry borough	Bergen	2,715	2,541	1,240
Lodi borough	Bergen	8,175	4,138	1,917
Long Branch city	Monmouth	13,521	13,298	8,872
Longport borough	Atlantic	100	118	80
Madison borough	Morris	5,523	4,658	3,754
Magnolia borough	Camden	1,245		
Manasquan borough	Monmouth	1,705	1,582	1,500
Mantoloking borough	Ocean	37		
Margate City	Atlantic	249	129	69
Matawan borough	Monmouth	1,910	1,646	1,511
Maywood borough	Bergen	1,618	889	536
Mendham borough	Morris	969	1,129	
Merchantville borough	Camden	2,749	1,996	1,608
Metuchen borough	Middlesex	3,334	2,138	1,786
Middlesex borough	Middlesex	1,852		
Midland Park borough	Bergen	2,243	2,001	1,348
Milford borough	Hunterdon	656		
Millstone borough	Somerset	178	157	200
Milltown borough	Middlesex	2,573	1,584	561
Millville city	Cumberland	14,591	12,451	10,583
Monmouth Beach borough	Monmouth	410	485	
Montclair town [1]	Essex	28,810	21,550	13,962
Montvale borough	Bergen	779	522	416
Moonachie borough	Bergen	1,194	638	
Morristown town	Morris	12,548	12,507	11,267
Mount Arlington borough	Morris	213	277	275
Mountainside borough	Union	493	362	367
National Park borough	Gloucester	1,000	325	
Neptune City borough	Monmouth	539	488	1,009
Netcong borough	Morris	1,800	1,532	941
New Brunswick city [1]	Middlesex	32,779	23,388	20,006
New Providence borough	Union	1,203	873	565
Newark city [1]	Essex	414,524	347,469	246,070
Newton town	Sussex	4,125	4,467	4,376
North Arlington borough	Bergen	1,767	437	290
North Caldwell borough	Essex	466	595	297
North Haledon borough	Passaic	887	749	
North Plainfield borough	Somerset	6,916	6,117	5,009
North Wildwood borough	Cape May	807	833	161
Northfield city	Atlantic	1,127	866	
Northvale borough	Bergen	827		
Norwood borough	Bergen	820	564	

[1] See county footnote, Table 2.
[2] Incorporated as a town since 1910.
[3] Incorporated as a city since 1910.
[4] Name changed from Brigantine since 1910.
[5] Incorporated as a borough since 1910. See county footnote, Table 2.

TABLE 3.—POPULATION OF INCORPORATED PLACES: 1920, 1910, AND 1900—Continued.

[The absence of population figures for 1910 or 1900 indicates that the place was incorporated at some date between the censuses, unless otherwise explained by footnote.]

CITY, TOWN, BOROUGH, OR VILLAGE.	County.	1920	1910	1900
Nutley town	Essex	9,121	6,009	.....
Oakland borough	Bergen	497	568	.....
Oaklyn borough	Camden	1,148	653	.....
Ocean City	Cape May	2,512	1,050	1,307
Ocean Gate borough	Ocean	69	.....	.....
Ogdensburg borough	Sussex	939	.....	.....
Old Tappan borough	Bergen	404	305	259
Orange city	Essex	33,268	29,630	24,141
Palisades Park borough	Bergen	2,053	1,411	644
Park Ridge borough	Bergen	1,481	1,401	870
Passaic city	Passaic	63,841	51,773	27,777
Paterson city	Passaic	135,875	125,600	105,171
Paulsboro borough	Gloucester	4,552	2,121	.....
Peapack-Gladstone borough	Somerset	1,226	.....	.....
Pemberton borough	Burlington	809	797	771
Pennington borough	Mercer	965	722	733
Pennsgrove borough	Salem	6,069	2,118	1,826
Perth Amboy city	Middlesex	41,707	32,121	17,699
Phillipsburg town	Warren	16,923	13,903	10,052
Pitman borough	Gloucester	3,385	1,950	.....
Plainfield city	Union	27,700	20,550	15,369
Pleasantville city [1]	Atlantic	5,887	4,390	2,182
Point Pleasant Beach borough	Ocean	1,575	1,003	749
Pompton Lakes borough	Passaic	2,008	1,060	847
Port Republic city	Atlantic	340	405	.....
Princeton borough	Mercer	5,917	5,156	3,899
Prospect Park borough	Passaic	4,292	2,719	.....
Rahway city	Union	11,042	9,337	7,935
Ramsey borough	Bergen	2,069	1,667	.....
Raritan town	Somerset	4,457	3,672	3,244
Red Bank borough	Monmouth	9,251	7,398	5,428
Ridgefield borough	Bergen	1,560	966	584
Ridgefield Park village	Bergen	8,575	(2)	(2)
Ridgewood village	Bergen	7,580	5,416	2,685
Ringwood borough	Passaic	1,025	.....	.....
Riverside borough	Bergen	1,077	736	561
Riverton borough	Burlington	2,341	1,788	1,332
Rockaway borough [3]	Morris	2,655	1,902	1,483
Rocky Hill borough	Somerset	395	502	354
Roosevelt borough	Middlesex	11,047	5,786	.....
Roseland borough	Essex	609	486	.....
Roselle borough	Union	5,747	2,725	1,652
Roselle Park borough	Union	3,458	3,138	.....
Rumson borough	Monmouth	1,658	1,449	.....
Rutherford borough	Bergen	9,497	7,045	4,411
Saddle River borough	Bergen	506	483	415
Salem city	Salem	7,435	6,614	5,811
Sea Bright borough	Monmouth	856	1,220	1,198
Sea Girt borough	Monmouth	110	.....	.....
Sea Isle City	Cape May	504	551	340
Seaside Heights borough	Ocean	154	.....	.....
Seaside Park borough	Ocean	179	101	73
Secaucus town [4]	Hudson	5,423	4,740	1,626
Somers Point city	Atlantic	843	604	308
Somerville borough	Somerset	5,718	5,060	4,843
South Amboy city	Middlesex	7,897	7,007	6,349
South Bound Brook borough	Somerset	1,302	1,024	883
South Cape May borough	Cape May	10	7	14
South Orange village	Essex	7,274	6,014	4,608
South River borough	Middlesex	6,596	4,772	2,792
Spotswood borough	Middlesex	704	623	.....
Spring Lake borough [3]	Monmouth	1,009	853	526
Stanhope borough	Sussex	1,031	1,031	.....
Stockton borough	Hunterdon	519	605	590
Stone Harbor borough	Cape May	159	.....	.....
Summit city	Union	10,174	7,500	5,302
Surf City borough	Ocean	43	40	9
Sussex borough	Sussex	1,318	1,212	1,306
Swedesboro borough	Gloucester	1,838	1,477	.....
Tenafly borough	Bergen	5,650	2,756	1,746
Teterboro borough	Bergen	24	.....	.....
Totowa borough	Passaic	1,864	1,130	562
Trenton city	Mercer	119,289	96,815	73,307
Tuckerton borough	Ocean	1,106	1,268	.....
Union town	Hudson	20,651	21,023	15,187
Upper Saddle River borough	Bergen	251	273	326
Ventnor city	Atlantic	2,193	491	.....
Verona borough	Essex	3,039	1,675	.....
Vineland borough	Cumberland	6,799	5,282	4,370
Waldwick borough	Bergen	1,296	.....	.....
Wallington borough	Bergen	5,715	3,448	1,812
Wanaque borough	Passaic	2,916	.....	.....
Washington borough	Warren	3,341	3,507	3,580
Wenonah borough	Gloucester	918	645	498
West Caldwell borough	Essex	1,085	494	.....
West Cape May borough	Cape May	967	844	696
West Hoboken town	Hudson	40,074	35,403	23,094
West Long Branch borough	Monmouth	966	879	.....
West New York town	Hudson	29,926	13,560	5,267
West Orange town	Essex	15,573	10,980	6,889
West Paterson borough	Passaic	1,858	.....	.....
Westfield town	Union	9,063	6,420	.....
Westville borough	Gloucester	2,380	.....	.....
Westwood borough	Bergen	2,597	1,870	828
Wharton borough	Morris	2,877	2,983	2,069
Wildwood city [3]	Cape May	2,790	2,799	719
Wildwood Crest borough	Cape May	161	103	.....
Woodbine borough	Cape May	1,406	2,399	.....
Woodbury city	Gloucester	5,801	4,642	4,087
Woodbury Heights borough	Gloucester	481	.....	.....
Woodcliff Lake borough [5]	Bergen	587	470	329
Woodlynne borough	Camden	1,515	500	.....
Wood Ridge borough	Bergen	1,923	1,043	582
Woodstown borough	Salem	1,589	1,613	1,371
Wrightstown borough [3]	Burlington	5,288	.....	.....

[1] Incorporated as a city since 1910.
[2] Incorporated prior to 1900 but not reported separately in 1910 or 1900.
[3] See county footnote, Table 2.
[4] Incorporated as a town since 1910.
[5] Name changed from Woodcliff since 1910.

TABLE 4.—POPULATION OF WARDS OF INCORPORATED PLACES HAVING 5,000 INHABITANTS OR MORE: 1920.

WARD.	1920
Asbury Park city	**12,400**
Ward 1	9,366
Ward 2	3,034
Atlantic City	**50,707**
Ward 1	13,497
Ward 2	9,833
Ward 3	11,028
Ward 4	16,349
Bayonne city	**76,754**
Ward 1	17,296
Ward 2	17,772
Ward 3	16,150
Ward 4	13,203
Ward 5	12,333
Belleville town	**15,660**
Ward 1	5,386
Ward 2	6,323
Ward 3	3,951
Bloomfield town	**22,019**
Ward 1	8,354
Ward 2	6,631
Ward 3	7,034
Boonton town	**5,372**
Ward 1	1,371
Ward 2	1,387
Ward 3	1,575
Ward 4	1,039
Bound Brook borough (Not reported by wards.)	**5,906**
Bridgeton city	**14,323**
Ward 1	2,313
Ward 2	3,502
Ward 3	3,372
Ward 4	3,200
Ward 5	1,936
Burlington city	**9,049**
Ward 1	1,444
Ward 2	2,318
Ward 3	2,529
Ward 4	2,758
Camden city	**116,309**
Ward 1	7,342
Ward 2	7,444
Ward 3	5,759
Ward 4	4,840
Ward 5	8,381
Ward 6	7,894
Ward 7	10,929
Ward 8	15,839
Ward 9	7,258
Ward 10	9,616
Ward 11	8,421
Ward 12	8,886
Ward 13	13,700
Cliffside Park borough (Not reported by wards.)	**5,709**
Clifton city	**26,470**
Ward 1	4,651
Ward 2	3,348
Ward 3	4,853
Ward 4	8,059
Ward 5	5,559
Collingswood borough (Not reported by wards.)	**8,714**
Dover town	**9,803**
Ward 1	2,162
Ward 2	1,961
Ward 3	2,376
Ward 4	3,304

WARD.	1920
East Orange city	**50,710**
Ward 1	6,653
Ward 2	7,328
Ward 3	15,956
Ward 4	7,263
Ward 5	13,510
East Rutherford borough (Not reported by wards.)	**5,463**
Elizabeth city	**95,783**
Ward 1	8,608
Ward 2	7,471
Ward 3	8,664
Ward 4	6,522
Ward 5	6,981
Ward 6	9,691
Ward 7	9,290
Ward 8	9,634
Ward 9	5,223
Ward 10	8,853
Ward 11	7,230
Ward 12	7,316
Englewood city	**11,627**
Ward 1	1,806
Ward 2	2,211
Ward 3	3,963
Ward 4	3,647
Fort Lee borough (Not reported by wards.)	**5,761**
Garfield city	**19,381**
Ward 1	5,111
Ward 2	4,499
Ward 3	5,117
Ward 4	4,654
Gloucester city	**12,162**
Ward 1	4,834
Ward 2	7,328
Guttenberg town (Not reported by wards.)	**6,726**
Hackensack town	**17,667**
Ward 1	5,884
Ward 2	3,364
Ward 3	3,061
Ward 4	3,374
Ward 5	1,984
Haddonfield borough (Not reported by wards.)	**5,646**
Hammonton town (Not reported by wards.)	**6,417**
Harrison town	**15,721**
Ward 1	4,438
Ward 2	1,503
Ward 3	4,617
Ward 4	5,163
Hawthorne borough (Not reported by wards.)	**5,135**
Hoboken city	**68,166**
Ward 1	10,691
Ward 2	9,848
Ward 3	18,224
Ward 4	14,050
Ward 5	15,353
Irvington town	**25,480**
Ward 1	7,008
Ward 2	7,344
Ward 3	11,128

WARD.	1920
Jersey City	**298,103**
Ward 1	17,738
Ward 2	19,820
Ward 3	16,893
Ward 4	15,288
Ward 5	18,136
Ward 6	19,816
Ward 7	39,193
Ward 8	38,626
Ward 9	29,410
Ward 10	26,363
Ward 11	27,594
Ward 12	29,226
Kearny town	**26,724**
Ward 1	5,459
Ward 2	9,693
Ward 3	6,308
Ward 4	5,864
Lodi borough (Not reported by wards.)	**8,175**
Long Branch city	**13,521**
Ward 1	1,550
Ward 2	2,565
Ward 3	2,377
Ward 4	2,983
Ward 5	2,175
Ward 6	1,871
Madison borough (Not reported by wards.)	**5,523**
Millville city	**14,691**
Ward 1	2,866
Ward 2	2,169
Ward 3	3,397
Ward 4	3,190
Ward 5	3,069
Montclair town	**28,810**
Ward 1	5,793
Ward 2	5,177
Ward 3	5,449
Ward 4	6,812
Ward 5	5,579
Morristown town	**12,543**
Ward 1	3,498
Ward 2	4,402
Ward 3	2,616
Ward 4	2,032
New Brunswick city	**32,779**
Ward 1	4,823
Ward 2	7,370
Ward 3	3,510
Ward 4	5,387
Ward 5	6,810
Ward 6	4,879
Newark city	**414,524**
Ward 1	30,047
Ward 2	17,014
Ward 3	35,343
Ward 4	12,450
Ward 5	20,863
Ward 6	20,335
Ward 7	17,102
Ward 8	31,077
Ward 9	34,698
Ward 10	22,754
Ward 11	20,976
Ward 12	25,426
Ward 13	38,396
Ward 14	36,112
Ward 15	16,010
Ward 16	35,921
North Plainfield borough (Not reported by wards.)	**6,916**

WARD.	1920
Nutley town	**9,421**
Ward 1	3,742
Ward 2	2,874
Ward 3	2,805
Orange city	**33,268**
Ward 1	8,327
Ward 2	5,352
Ward 3	8,158
Ward 4	6,912
Ward 5	4,519
Passaic city	**63,841**
Ward 1	20,860
Ward 2	12,242
Ward 3	8,520
Ward 4	22,219
Paterson city	**135,875**
Ward 1	16,829
Ward 2	14,813
Ward 3	15,579
Ward 4	18,872
Ward 5	8,997
Ward 6	4,816
Ward 7	10,944
Ward 8	10,048
Ward 9	13,889
Ward 10	12,510
Ward 11	8,578
Pennsgrove borough (Not reported by wards.)	**6,060**
Perth Amboy city	**41,707**
Ward 1	5,827
Ward 2	3,202
Ward 3	3,845
Ward 4	8,872
Ward 5	6,826
Ward 6	14,135
Phillipsburg town	**16,923**
Ward 1	2,950
Ward 2	2,481
Ward 3	3,062
Ward 4	2,027
Ward 5	2,524
Ward 6	3,879
Plainfield city	**27,700**
Ward 1	5,925
Ward 2	6,295
Ward 3	5,947
Ward 4	9,533
Pleasantville city	**5,887**
Ward 1	3,184
Ward 2	2,703
Princeton borough (Not reported by wards.)	**5,917**
Rahway city	**11,042**
Ward 1	2,306
Ward 2	2,330
Ward 3	2,857
Ward 4	2,043
Ward 5	1,506
Red Bank borough (Not reported by wards.)	**9,251**
Ridgefield Park village (Not reported by wards.)	**8,575**
Ridgewood village (Not reported by wards.)	**7,580**
Roosevelt borough (Not reported by wards.)	**11,047**

TABLE 4.—POPULATION OF WARDS OF INCORPORATED PLACES HAVING 5,000 INHABITANTS OR MORE: 1920—Contd.

WARD.	1920
Roselle borough (Not reported by wards.)	5,737
Roselle Park borough (Not reported by wards.)	5,438
Rutherford borough (Not reported by wards.)	9,497
Salem city	7,435
East ward	4,282
West ward	3,153
Secaucus town	5,423
Ward 1	2,987
Ward 2	977
Ward 3	1,459
Somerville borough (Not reported by wards.)	6,718
South Amboy city	7,897
Ward 1	2,110
Ward 2	1,813
Ward 3	1,974
Ward 4	2,000
South Orange village (Not reported by wards.)	7,274
South River borough (Not reported by wards.)	6,596
Summit city	10,174
Ward 1	4,816
Ward 2	5,358
Tenafly borough (Not reported by wards.)	5,650
Trenton city	119,289
Ward 1	5,800
Ward 2	5,620
Ward 3	6,375
Ward 4	9,808
Ward 5	14,366
Ward 6	4,321
Ward 7	4,780
Ward 8	8,381
Ward 9	8,145
Ward 10	11,791
Ward 11	15,241
Ward 12	9,280
Ward 13	8,990
Ward 14	6,391
Union town	20,651
Ward 1	5,563
Ward 2	5,775
Ward 3	9,313
Vineland borough (Not reported by wards.)	6,799
Wallington borough (Not reported by wards.)	5,715
West Hoboken town	40,074
Ward 1	12,625
Ward 2	15,245
Ward 3	12,204
West New York town	29,926
Ward 1	14,416
Ward 2	6,294
Ward 3	9,216
West Orange town	15,573
Ward 1	4,945
Ward 2	3,101
Ward 3	3,142
Ward 4	986
Ward 5	3,399
Westfield town	9,063
Ward 1	3,464
Ward 2	1,412
Ward 3	2,408
Ward 4	1,779
Woodbury city	5,801
Ward 1	1,279
Ward 2	2,756
Ward 3	1,766
Wrightstown borough (Not reported by wards.)	5,288

TABLE 5.—URBAN AND RURAL POPULATION OF COUNTIES: 1920, 1910, AND 1900.

[A minus sign (–) denotes decrease.]

COUNTY.	POPULATION.						PER CENT URBAN IN TOTAL POPULATION.			PER CENT OF INCREASE IN—				Rural population per square mile: 1920.
	1920		1910		1900					Urban population.		Rural population.		
	Urban.	Rural.	Urban.	Rural.	Urban.	Rural.	1920	1910	1900	1910 to 1920.	1900 to 1910.	1910 to 1920.	1900 to 1910.	
New Jersey	**2,482,289**	**673,611**	**1,907,210**	**629,957**	**1,329,162**	**554,507**	**78.7**	**75.2**	**70.6**	**30.2**	**43.5**	**6.9**	**13.6**	**89.6**
Atlantic	65,633	18,281	55,628	16,266	31,319	15,083	78.2	77.4	67.5	18.0	77.6	12.4	7.8	32.1
Bergen	147,613	63,090	78,134	59,868	31,510	46,931	70.1	56.6	40.2	88.9	148.0	5.4	27.6	266.2
Burlington	21,270	60,500	12,586	53,979	11,502	46,739	26.0	18.9	19.7	69.0	9.4	12.1	15.5	74.2
Camden	153,270	37,238	112,937	29,092	85,551	22,092	80.5	79.5	79.5	35.7	32.0	28.0	31.7	167.7
Cape May	8,301	11,159	.....	19,745	.....	13,201	42.7	.....	.....	.....	.....	–43.5	49.6	42.1
Cumberland	35,813	25,535	31,942	23,211	28,866	22,327	58.4	57.9	56.4	12.1	10.7	10.0	4.0	51.1
Essex	634,391	17,698	486,230	26,656	334,878	24,175	97.3	94.8	93.3	30.5	45.2	–33.6	10.3	139.4
Gloucester	13,538	34,686	4,642	32,726	4,087	27,818	28.1	12.4	12.8	191.6	13.6	6.0	17.6	104.5
Hudson	591,325	37,829	510,341	26,890	369,884	16,164	94.0	95.0	95.8	15.9	38.0	40.7	66.4	879.7
Hunterdon	7,250	25,635	7,350	26,219	4,637	29,870	22.0	21.9	13.4	–1.4	58.5	–2.2	–12.2	58.7
Mercer	127,880	32,001	101,951	23,706	77,206	18,159	80.0	81.1	81.0	25.4	32.1	35.0	30.5	141.6
Middlesex	114,193	48,141	73,074	41,352	46,846	32,916	70.3	63.9	58.7	56.3	56.0	16.4	25.6	154.3
Monmouth	44,355	60,570	37,633	57,101	24,795	57,262	42.3	39.7	30.2	17.9	51.8	6.1	–0.3	126.5
Morris	41,664	41,030	32,546	42,158	24,860	40,296	50.4	43.6	38.2	28.0	30.9	–2.7	4.6	86.4
Ocean	.....	22,155	.....	21,318	.....	19,747	.....	.....	.....	.....	.....	3.9	8.0	34.8
Passaic	241,964	17,210	189,052	26,850	132,948	22,254	93.4	87.6	85.7	28.0	42.2	–35.9	20.7	87.8
Salem	13,495	23,077	6,614	20,385	5,811	19,719	36.9	24.5	22.8	104.0	13.8	13.2	3.4	67.3
Somerset	23,997	23,994	18,819	20,001	15,718	17,230	50.0	48.5	47.7	27.5	19.7	20.0	16.1	78.7
Sussex	8,200	16,705	4,467	22,314	4,376	19,758	32.9	16.7	18.1	83.6	2.1	–25.1	12.9	31.6
Union	164,937	35,220	123,079	17,118	80,736	18,617	82.4	87.8	81.3	34.0	52.4	105.7	–8.1	341.9
Warren	23,209	21,857	20,185	23,002	13,632	24,149	51.5	46.7	36.1	14.9	48.1	–5.0	–4.7	60.4