FOURTEENTH CENSUS OF THE UNITED STATES: 1920

DEPARTMENT OF COMMERCE

BULLETIN

BUREAU OF THE CENSUS
SAM. L. ROGERS, DIRECTOR

POPULATION : NEW MEXICO

NUMBER OF INHABITANTS, BY COUNTIES AND MINOR CIVIL DIVISIONS

Prepared under the supervision of WM. C. HUNT, Chief Statistician for Population

CONTENTS.

SUMMARY TABLES. Page.
Population of New Mexico: 1850 to 1920 1
Population of principal cities from earliest census to 1920 2
Urban and rural population: 1920, 1910, and 1900 2
MAPS.
Increase or decrease in total and rural population, by counties: 1910 to 1920 3
Density of total and rural population, by counties: 1920 4

DETAILED TABLES. Page.
1. *Area and population of counties: 1850 to 1920* 5
2. Population of counties by minor civil divisions: 1920, 1910, and 1900 6
3. Population of incorporated places: 1920, 1910, and 1900 10
4. Population of wards of cities having 5,000 inhabitants or more: 1920 11
5. Urban and rural population of counties: 1920, 1910, and 1900 11

TOTAL POPULATION, INCREASE, AND DISTRIBUTION.

Population of the state.—The territory of New Mexico was organized in 1850 from the area now comprising the greater parts of the states of New Mexico and Arizona, together with small portions of Colorado and Nevada. In 1863, with the organization of Arizona territory, the boundaries of New Mexico were established as at present; and in January, 1912, New Mexico was admitted to the Union as the forty-seventh state. According to the Fourteenth Census, taken as of January 1, 1920, its population is 360,350, which represents an increase of 33,049, or 10.1 per cent, as compared with 1910. During the same period the population of the United States increased by 14.9 per cent.

The following summary shows the population of New Mexico from 1850 to 1920, inclusive, together with the number and per cent of increase for each decade, in comparison with the per cent of increase for the United States as a whole. The decrease during the decade 1860–1870 was due to reductions in area resulting principally from the organization of Arizona territory from a part of New Mexico in 1863.

POPULATION OF NEW MEXICO: 1850 TO 1920.

[A minus sign (–) denotes decrease.]

CENSUS YEAR.	Population.	INCREASE OVER PRECEDING CENSUS.		Per cent of increase for the United States.
		Number.	Per cent.	
1920	360,350	33,049	10.1	14.9
1910	327,301	131,991	67.6	21.0
1900	195,310	35,028	21.9	20.7
1890	160,282	40,717	34.1	25.5
1880	119,565	27,691	30.1	30.1
1870	91,874	[1] –1,642	[1] –1.8	22.6
1860	[1] 93,516	31,969	51.9	35.6
1850	61,547	.....	.....	.....

[1] Total for 1860 includes population (6,482) of Arizona County, organized as the territory of Arizona in 1863. The population of the remainder of New Mexico territory in 1860 was thus 87,034. Making allowance for this reduction in area, the total for 1870 would represent an increase of 4,840, or 5.6 per cent, as compared with 1860. No population was returned for Arizona County in 1850.

Counties.—New Mexico has 29 counties, of which 10 show decreases as compared with 1910, 4 of these decreases, however, being due to reductions in area. Three new counties—De Baca, Hidalgo, and Lea—have been organized since 1910 from parts of five others. (See Table 1.) It has been necessary, therefore, in preparing the maps on page 3, showing rates of increase or decrease in total and rural population of counties between 1910 and 1920, to combine Chaves, De Baca, Eddy, Guadalupe, Lea, and Roosevelt Counties and to combine Grant and Hidalgo Counties.

Density of population.—The total land area of the state is 122,503 square miles. The average number of inhabitants to the square mile in 1920 is 2.9 (see Table 1), as against 2.7 in 1910 and 1.6 in 1900.

Minor civil divisions.—The political units into which the counties are divided are collectively termed "minor civil divisions." The counties of New Mexico are made up of 643 election precincts, which constitute the primary divisions. In addition, there are three Indian reservations and a part of another, which, although independent of county organizations, have been considered for census purposes as forming parts of the counties in which located, and two pueblos, which were returned independently of the precinct organizations. The secondary divisions are 47 in number, comprising 10 cities, 12 towns, and 25 villages; of these, each of 6 cities, 3 towns, and 2 villages comprises 2 or more precincts or parts of precincts. (See Table 2.)

Cities.—New Mexico has 10 cities, of which Albuquerque, with a population of 15,157, is the largest. (See Tables 3 and 4.)

The following summary shows, for the leading cities, the population at each census for which figures are available, together with the number and per cent of increase during the preceding decade:

POPULATION OF PRINCIPAL CITIES FROM EARLIEST CENSUS TO 1920.

[A minus sign (−) denotes decrease.]

CITY AND CENSUS YEAR.	Population.	INCREASE OVER PRECEDING CENSUS.		CITY AND CENSUS YEAR.	Population.	INCREASE OVER PRECEDING CENSUS.	
		Number.	Per cent.			Number.	Per cent.
Albuquerque:				**Roswell:**			
1920	15,157	4,137	37.5	1920	7,033	861	13.9
1910	11,020	4,782	76.7	1910	6,172	4,123	201.2
1900	6,238	2,453	64.8	1900	2,049	.....	.....
1890	3,785	.....	.....	**Santa Fe:**			
Clovis:				1920	7,236	2,164	42.7
1920	4,904	1,649	50.7	1910	5,072	−531	−9.5
1910	3,255	.....	.....	1900	5,603	−582	−9.4
Raton:				1890	6,185	−450	−6.8
1920	5,544	1,605	22.1	1880	6,635	1,870	39.2
1910	4,539	999	28.2	1870	4,765	130	2.8
1900	3,540	.....	.....	1860	4,635	.....	.....

Urban and rural population.—The Census Bureau defines urban population as that residing in cities and other incorporated places having 2,500 inhabitants or more, and rural population as that residing outside such incorporated places.

The following summary presents, for the last three censuses, figures showing the urban and rural population of the state distributed among places grouped according to specified limits of population. The classification for each census is based upon the population of the various places as shown by the returns of that census. Consequently the territory comprised within any one class of cities or that designated as urban or as rural does not remain fixed, because any given place may, through the growth or the decline of its population, pass from one class to another at successive censuses. The proportion of the population of New Mexico living in places of 2,500 or more increased from 14 per cent in 1900 to 14.2 per cent in 1910 and to 18 per cent in 1920.

URBAN AND RURAL POPULATION: 1920, 1910, AND 1900.

CLASS OF PLACES.	1920		1910		1900		PER CENT OF TOTAL POPULATION.		
	Number of places.	Population.	Number of places.	Population.	Number of places.	Population.	1920	1910	1900
Total population	.....	360,350	.....	327,301	.....	195,310	100.0	100.0	100.0
Urban territory	12	64,960	10	46,571	7	27,381	18.0	14.2	14.0
Cities, towns, and villages of—									
10,000 inhabitants or more	1	15,157	1	11,020	.....	.....	4.2	3.4	.....
5,000 to 10,000 inhabitants	3	19,813	2	11,244	2	11,841	5.5	3.4	6.1
2,500 to 5,000 inhabitants	8	29,990	7	24,307	5	15,540	8.3	7.4	8.0
Rural territory	.....	295,390	.....	280,730	...	167,929	82.0	85.8	86.0
Cities, towns, and villages of less than 2,500 inhabitants	[1] 35	30,119	20	17,613	4	5,015	8.4	5.4	2.6
Other rural territory	.....	265,271	.....	263,117	.....	162,914	73.6	80.4	83.4

[1] Includes one village not returned separately.

PER CENT OF INCREASE OR DECREASE OF POPULATION OF NEW MEXICO, BY COUNTIES: 1910–1920.

Rural population is defined as that residing outside of incorporated places having 2,500 inhabitants or more.

TOTAL POPULATION.

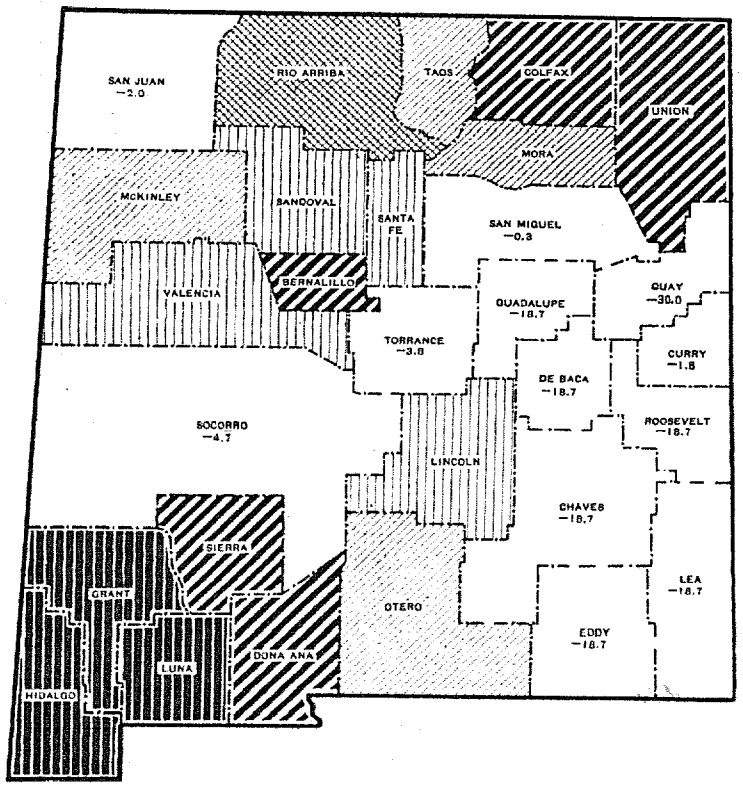

RURAL POPULATION.

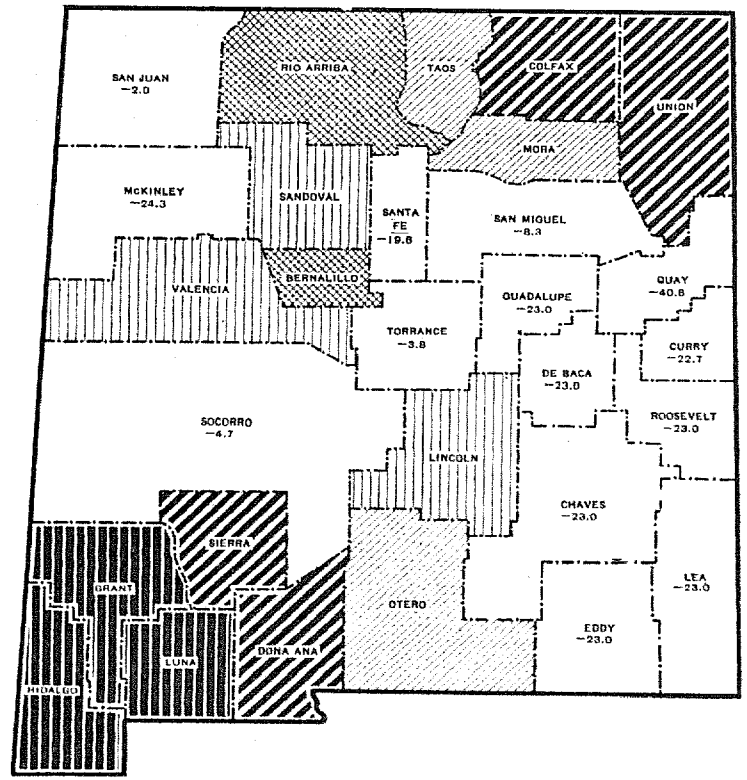

INCREASE

DECREASE — PER CENT INSERTED

LESS THAN 5 PER CENT

5 TO 15 PER CENT

15 TO 25 PER CENT

25 TO 50 PER CENT

50 PER CENT AND OVER

DENSITY OF POPULATION OF NEW MEXICO, BY COUNTIES: 1920.

Rural population is defined as that outside of incorporated places having 2,500 inhabitants or more.

TOTAL POPULATION.

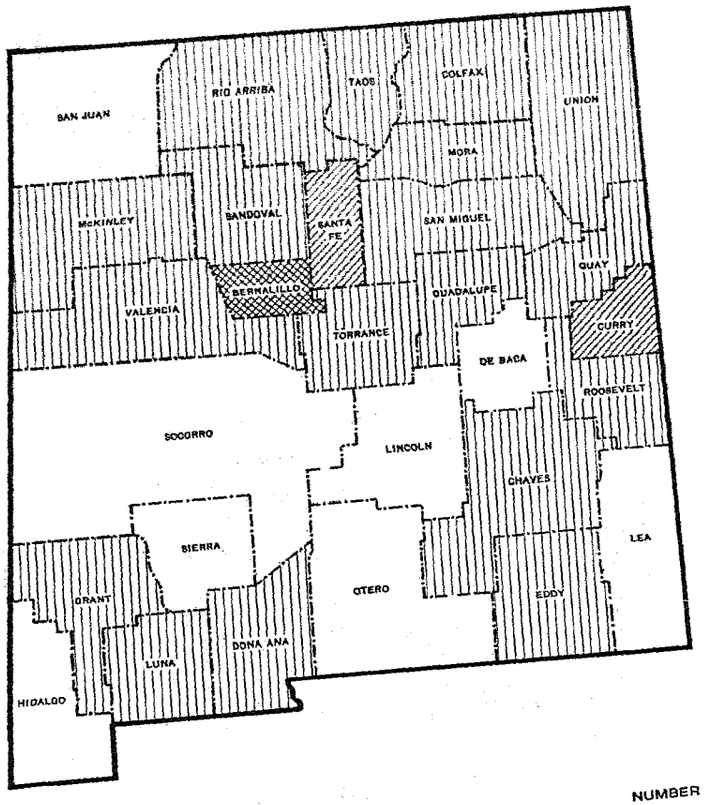

RURAL POPULATION.

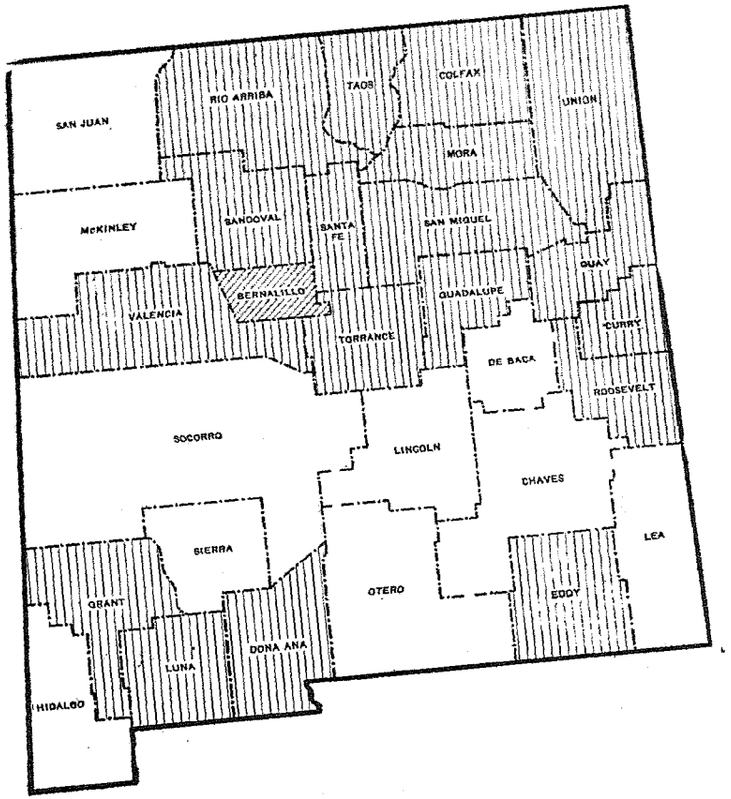

NUMBER OF INHABITANTS PER SQUARE MILE

- LESS THAN 2
- 2 TO 6
- 6 TO 18
- 18 TO 45
- 45 TO 90
- 90 AND OVER

TABLE 1.—AREA AND POPULATION OF COUNTIES: 1850 TO 1920.

[In computing the increase from 1890 to 1900 for certain counties, the population of Indian reservations in 1900 has been deducted from the total population of the county in order to make it comparable with the total for 1890, which does not include the population of Indian reservations. The deductions thus made for the several counties are as follows: Bernalillo, 733; Rio Arriba, 829; San Juan, 1,747.]

[A minus sign (—) denotes decrease.]

COUNTY.	Land area in square miles: 1920.	POPULATION.											
		1920		1910	1900	1890	1880	1870	1860	1850	Per cent of increase.		
		Total.	Per square mile.								1910 to 1920.	1900 to 1910.	1890 to 1900.
New Mexico [1]	**122,503**	**360,350**	**2.9**	**327,301**	**195,310**	[1] **160,282**	**119,565**	[1] **91,874**	[1] **93,516**	[1] **61,547**	**10.1**	**67.6**	**21.9**
Bernalillo [1]	1,214	29,855	24.6	23,606	28,630	20,913	17,225	7,591	8,769	7,751	26.5	−17.5	33.4
Chaves [1]	6,042	12,075	2.0	16,850	4,773	.....	.....	.....	.....	.....	−28.3	253.0	.....
Colfax [1]	3,798	21,550	5.7	16,460	10,150	7,974	3,398	1,992	.....	.....	30.9	62.2	27.3
Curry [1]	1,406	11,236	8.0	11,443	.....	.....	.....	.....	.....	.....	−1.8	.....	.....
De Baca [1]	2,400	3,196	1.3	.....	.....	.....	.....	.....	.....	.....	.....	.....	.....
Dona Ana [1]	3,821	16,548	4.3	12,893	10,187	9,191	7,612	5,864	6,239	.....	28.3	26.6	10.8
Eddy [1]	4,245	9,116	2.1	12,400	3,229	.....	.....	.....	.....	.....	−26.5	284.0	.....
Grant [1]	3,981	21,939	5.5	14,813	12,883	9,657	4,539	1,143	.....	.....	48.1	15.0	33.4
Guadalupe [1]	3,031	8,015	2.6	10,927	5,429	.....	.....	.....	.....	.....	−26.6	101.3	.....
Hidalgo [1]	3,447	4,338	1.3	.....	.....	.....	.....	.....	.....	.....	.....	.....	.....
Lea [1]	4,378	3,545	0.8	.....	.....	.....	.....	.....	.....	.....	.....	.....	.....
Lincoln [1]	4,779	7,823	1.6	7,822	4,938	7,081	2,513	1,803	.....	.....	(2)	57.9	−30.1
Luna [1]	2,976	12,270	4.1	3,913	.....	.....	.....	.....	.....	.....	213.6	.....	.....
McKinley [1]	5,506	13,731	2.5	12,963	.....	.....	.....	.....	.....	.....	5.9	.....	.....
Mora [1]	2,475	13,915	5.6	12,611	10,394	10,618	9,751	8,056	5,566	.....	10.3	22.4	−3.0
Otero [1]	6,689	7,902	1.2	7,069	4,791	.....	.....	.....	.....	.....	11.8	47.5	.....
Quay [1]	2,905	10,444	3.6	14,912	.....	.....	.....	.....	.....	.....	−30.0	.....	.....
Rio Arriba [1]	5,871	19,552	3.3	16,624	13,777	11,534	11,023	9,294	9,849	10,668	17.6	20.7	12.3
Roosevelt [1]	2,487	6,548	2.6	12,064	.....	.....	.....	.....	.....	.....	−45.7	.....	.....
San Juan [1]	5,476	8,333	1.5	8,504	4,828	1,890	.....	.....	.....	.....	−2.0	76.1	63.0
San Miguel [1]	4,894	22,867	4.7	22,930	22,053	24,204	20,638	16,058	13,714	7,074	−0.3	4.0	−8.9
Sandoval [1]	3,871	8,863	2.3	8,579	.....	.....	.....	.....	.....	.....	3.3	.....	.....
Santa Fe [1]	1,973	15,030	7.6	14,770	14,658	13,562	10,867	9,699	8,114	7,713	1.8	0.8	8.1
Sierra [1]	3,118	4,619	1.5	3,536	3,158	3,630	.....	.....	.....	.....	30.6	12.0	−13.0
Socorro [1]	15,070	14,061	0.9	14,761	12,195	9,595	7,875	6,603	5,787	.....	−4.7	21.0	27.1
Taos [1]	2,252	12,773	5.7	12,008	10,889	9,868	11,029	12,079	14,103	9,507	6.4	10.3	10.3
Torrance [1]	3,369	9,731	2.9	10,119	.....	.....	.....	.....	.....	.....	−3.8	.....	.....
Union [1]	5,370	16,680	3.1	11,404	4,528	.....	.....	.....	.....	.....	46.3	151.9	.....
Valencia [1]	5,659	13,795	2.4	13,320	13,895	13,876	13,095	9,093	11,321	14,189	3.6	−4.1	0.1

[1] CHANGES IN BOUNDARIES, ETC.

THE STATE.—Total for 1890 includes population (6,689) of Indian reservations specially enumerated and not distributed by counties; totals for 1870, 1860, and 1850 include population (2,599 in 1870, 3,572 in 1860, 4,645 in 1850) of Santa Ana County, annexed to Bernalillo County in 1876; total for 1860 also includes population (6,182) of Arizona County, organized as the territory of Arizona in 1863. (No population returned for Arizona County in 1850.)

BERNALILLO.—Part annexed to Valencia in 1870; Santa Ana annexed in 1876 and part of Santa Fe annexed between 1890 and 1900; parts taken to form part of McKinley in 1901, Sandoval and part of Leonard Wood (now Guadalupe) in 1903, and part of Torrance in 1905.

CHAVES.—Organized from part of Lincoln in 1891; parts taken to form part of Roosevelt in 1903 and parts of De Baca and Lea in 1917; part annexed to Roosevelt in 1917.

COLFAX.—Organized from part of Mora in 1869; part taken to form part of Union in 1893.

CURRY.—Organized from parts of Quay and Roosevelt in 1909.

DE BACA.—Organized from parts of Chaves, Guadalupe, and Roosevelt in 1917.

DONA ANA.—Organized from part of Socorro in 1852; territory acquired from Mexico (Gadsden treaty) annexed in 1855; part annexed to Lincoln between 1870 and 1880; part of Lincoln annexed between 1880 and 1890; parts taken to form Arizona in 1860, Grant in 1868, part of Sierra in 1884, part of Otero in 1899, and part of Luna in 1901.

EDDY.—Organized from part of Lincoln in 1891; part taken to form part of Lea in 1917.

GRANT.—Organized from part of Dona Ana in 1868; parts taken to form part of Sierra in 1884, part of Luna in 1901, and Hidalgo in 1919.

GUADALUPE.—Old Guadalupe organized from parts of Lincoln and San Miguel in 1891; parts taken to form parts of Quay and Roosevelt in 1903; remainder, with parts of Bernalillo and Valencia, taken to form Leonard Wood in 1903. Name changed from Leonard Wood to Guadalupe in 1905; part taken to form part of De Baca in 1917.

HIDALGO.—Organized from part of Grant in 1919, effective Jan. 1, 1920.

LEA.—Organized from parts of Chaves and Eddy in 1917.

LINCOLN.—Organized from part of Socorro in 1869; part of Dona Ana annexed between 1870 and 1880; part annexed to Dona Ana between 1880 and 1890; parts taken to form Chaves, Eddy, and part of old Guadalupe in 1891, part of Otero in 1899, and part of Torrance in 1905.

LUNA.—Organized from parts of Dona Ana and Grant in 1901.

MCKINLEY.—Organized from parts of Bernalillo, Rio Arriba, San Juan, and Valencia in 1901.

MORA.—Organized from part of Taos in 1860; parts taken to form Colfax in 1869 and part of Union in 1893.

OTERO.—Organized from parts of Dona Ana, Lincoln, and Socorro in 1899.

QUAY.—Organized from parts of old Guadalupe and Union in 1903; part taken to form part of Curry in 1909.

RIO ARRIBA.—Parts taken to form San Juan in 1887 and part of McKinley in 1901; part of Santa Fe annexed in 1902.

ROOSEVELT.—Organized from parts of Chaves and old Guadalupe in 1903; parts taken to form part of Curry in 1909 and part of De Baca in 1917; part of Chaves annexed in 1917.

SAN JUAN.—Organized from part of Rio Arriba in 1887; part taken to form part of McKinley in 1901.

SAN MIGUEL.—Parts taken to form part of old Guadalupe in 1891, part of Union in 1893, and part of Torrance in 1905.

SANDOVAL.—Organized from part of Bernalillo in 1903.

SANTA FE.—Part annexed to Bernalillo between 1890 and 1900 and part annexed to Rio Arriba in 1902; part taken to form part of Torrance in 1905.

SIERRA.—Organized from parts of Dona Ana, Grant, and Socorro in 1884.

SOCORRO.—Parts taken to form Dona Ana in 1852, Lincoln in 1869, part of Sierra in 1884, part of Otero in 1899, and part of Torrance in 1905.

TAOS.—Part taken to form Mora in 1860.

TORRANCE.—Organized from parts of Bernalillo, Lincoln, San Miguel, Santa Fe, Socorro, and Valencia in 1905.

UNION.—Organized from parts of Colfax, Mora, and San Miguel in 1893; part taken to form part of Quay in 1903.

VALENCIA.—Part of Bernalillo annexed in 1870; parts taken to form part of McKinley in 1901, part of Leonard Wood (now Guadalupe) in 1903, and part of Torrance in 1905.

[2] Less than one-tenth of 1 per cent.

TABLE 2.—POPULATION OF COUNTIES BY MINOR CIVIL DIVISIONS: 1920, 1910, AND 1900.

[Precinct means election precinct. Counties showing no totals for 1910 or 1900 have been organized at some time between the censuses; counties showing no comparative figures for election precincts for 1910 or 1900 have been redistricted at some time between the censuses. For other changes in boundaries, etc., between 1910 and 1920, see footnotes; for those between 1900 and 1910, see Reports of the Thirteenth Census: 1910, Vol. III, Table 1, p. 163. For population of incorporated places, see Table 3.]

MINOR CIVIL DIVISION.	1920	1910	1900
Bernalillo County	29,855	23,666	*23,630
Precinct 1, San Jose	1,920	1,435	.....
Precinct 2, Del Rio	215	312	.....
Precinct 3, Alameda	778	554	.....
Precinct 4, Ranchos de Albuquerque	559	479	.....
Precinct 5, Los Bardas	1,473	1,134	.....
Precinct 6, Los Padillas	1,299	1,497	.....
Precinct 7, San Antonio	318	318	.....
Precinct 8, Las Grieras	747	746	.....
Precinct 9, Ranchos de Atrisco	691	548	.....
Precinct 10, Escolosa	353	372	.....
Precinct 11, Pajarito	402	347	.....
Precinct 12, Albuquerque, comprising wards 1 and 3 of Albuquerque city	7,424	5,711	.....
Precinct 13, Old Albuquerque[1]	1,885	2,143	.....
Precinct 14, San Ignacio	125	292	.....
Precinct 15, Santa Barbara[1]	1,063	.....	.....
Precinct 22, La Tijera	476	349	.....
Precinct 23, San Antonito	312	346	.....
Precinct 26, Albuquerque, comprising wards 2 and 4 of Albuquerque city	7,733	5,303	.....
Precinct 28, Atrisco	675	428	.....
Precinct 34, Chilili	405	437	.....
Precinct 35, Los Duranes	971	821	.....
Chaves County[2]	12,075	*16,850	*4,773
Precinct 1, Roswell, including part of Roswell city	4,976	.....	.....
Precinct 2, South Roswell, including part of Roswell city	3,596	.....	.....
Precinct 3, South Spring	442	.....	.....
Precinct 4, Dexter, including Dexter town	1,026	.....	.....
Precinct 5, Hagerman, including Hagerman town	593	.....	.....
Precinct 6, Lake Arthur, including Lake Arthur town	268	.....	.....
Precinct 7, Lower Penasco	336	.....	.....
Precinct 8, Cap Rock	207	.....	.....
Precinct 9, Cedar Canon	164	.....	.....
Precinct 10, Elkins	204	.....	.....
Precinct 11, White Chapel	263	.....	.....
Colfax County	21,550	16,460	10,150
Precinct 1, Elizabethtown	422	220	577
Precinct 2, Ute Creek (Baldy)	265	158	111
Precinct 3, Cimarron, including Cimarron village	640	940	363
Precinct 4, Rayado[3]	172	103	135
Precinct 5, Van Houten	611	798	60
Precinct 6, Raton, including part of Raton city	2,991	2,437	2,150
Precinct 7, Trinchera	126	208	181
Precinct 8, Black Lake	97	196	216
Precinct 9, Chico[3]	698	493	389
Precinct 10, Vermejo Park[3]	243	197	152
Precinct 11, Brilliant	606	18	83
Precinct 12, Springer,[3] including Springer village	1,391	1,289	558
Precinct 13, Dawson	4,045	3,119	100
Precinct 14, Catskill	27	22	638
Precinct 15, Red Lake[4]	110	220	328
Precinct 16, Blossburg	242	34	187
Precinct 17, Tenaja[4]	342	548	31
Precinct 18, Maxwell, including Maxwell village	774	395	271
Precinct 19, Colmor	397	224	232
Precinct 20, East Raton,[3] comprising part of Raton city	1,656	2,276	1,298
Precinct 21, Johnson Mesa	215	335	487
Precinct 22, Johnson Park[3]	94	275	118
Precinct 23, Koehler	1,090	1,070	217
Precinct 24, Gardiner	373	120	965
Precinct 25, Yankee	204	187	.....
Precinct 26, Ponil	450	569	.....
Precinct 27, French[3]	544	.....	.....
Precinct 28, North Raton,[3] including part of Raton city	1,133	.....	.....
Precinct 29, Sugarite[3]	471	.....	.....
Precinct 30, Kiowa[3]	336	.....	.....
Precinct 31, Miami[3]	274	.....	.....
Precinct 32, Newton[3]	513	.....	.....
Curry County	11,236	*11,443	.....
Precinct 1, Clovis, including part of Clovis city	3,355	.....	.....
Precinct 2, Texico, including Texico village	929	.....	.....
Precinct 3, Blacktower	509	.....	.....
Precinct 4, St. Vrain	397	.....	.....
Precinct 5, Melrose, including Melrose village	962	.....	.....
Precinct 6, Field	294	.....	.....
Precinct 7, Grady	460	.....	.....
Precinct 8, Hollene	404	.....	.....
Curry County—Continued.			
Precinct 9, Clovis, including part of Clovis city	2,546	.....	.....
Precinct 10, Claud	282	.....	.....
Precinct 11, Bellview	429	.....	.....
Precinct 12, Boney	173	.....	.....
Precinct 13, Shiloh	302	.....	.....
Precinct 14, Havener	353	.....	.....
De Baca County[4]	3,196	.....	.....
Precinct 1, Dereno	51	.....	.....
Precinct 2, Taiban	312	.....	.....
Precinct 3, La Lande	162	.....	.....
Precinct 4, Canton	99	.....	.....
Precinct 5, Fort Sumner, including part of Fort Sumner village	982	.....	.....
Precinct 6, West Fort Sumner, including part of Fort Sumner village	187	.....	.....
Precinct 7, Locust Grove	224	.....	.....
Precinct 8, Ricardo	291	.....	.....
Precinct 9, Clancy Ranch	58	.....	.....
Precinct 10, Ritchey	55	.....	.....
Precinct 11, Guadalupe	156	.....	.....
Precinct 12, Buchanan	131	.....	.....
Precinct 13, Yeso	249	.....	.....
Precinct 14, Ingleville	214	.....	.....
Precinct 16, Walker Ranch	25	.....	.....
Dona Ana County	16,548	[5] 12,893	*10,187
Precinct 1, Organ[5]	227	185	.....
Precinct 2, Dona Ana[5]	1,019	830	.....
Precinct 3, Las Cruces, including part of Las Cruces town	2,074	1,819	.....
Precinct 4, Mesilla (Upper)	964	783	.....
Precinct 5, Mesilla (Lower)	1,011	1,271	.....
Precinct 6, San Juan	900	196	.....
Precinct 7, Salem	315	211	.....
Precinct 8, La Mesa	1,159	524	.....
Precinct 9, La Union[5]	1,387	640	.....
Precinct 10, Berino[5]	601	270	.....
Precinct 11, Chamberino[5]	708	388	.....
Precinct 12, Santa Teresa	490	489	.....
Precinct 13, Hill[5]	377	.....	.....
Precinct 15, San Miguel (Earlham)	380	306	.....
Precinct 16, Colorado	508	595	.....
Precinct 18, Anthony	938	887	.....
Precinct 19, Rincon	622	398	.....
Precinct 20, Las Cruces, including part of Las Cruces town	2,291	2,381	.....
Precinct 22, Garfield[5]	577	402	.....
Eddy County[6]	9,116	*12,400	*3,229
Precinct 1, Carlsbad, including Carlsbad city	2,969	.....	.....
Precinct 2, Malaga	559	.....	.....
Precinct 3, Hope, including Hope village	811	.....	.....
Precinct 4, Lakewood	372	.....	.....
Precinct 5, Loving	1,001	.....	.....
Precinct 6, Artesia, including Artesia town	1,658	.....	.....
Precinct 7, Dayton	310	.....	.....
Precinct 8, Queen	163	.....	.....
Precinct 9, Otis	839	.....	.....
Precinct 10, Cottonwood	344	.....	.....
Grant County[7]	21,939	*14,813	*12,883
Precinct 1, Central[7]	[7] 2,262	.....	.....
Precinct 2, Pinos Altos	315	.....	.....
Precinct 3, Silver City, including Silver City	2,977	.....	.....
Precinct 4, Dwyer	291	.....	.....
Precinct 5, San Lorenzo	273	.....	.....
Precinct 7, Cliff	961	.....	.....
Precinct 10, Hachita	777	.....	.....
Precinct 11, Fierro	753	.....	.....
Precinct 12, Mimbres	307	.....	.....
Precinct 13, Santa Rita	3,565	.....	.....
Precinct 14, Redrock	196	.....	.....
Precinct 15, Separ	167	.....	.....
Precinct 16, Hanover	598	.....	.....
Precinct 17, Mangas	87	.....	.....
Precinct 19, Steeplerock	186	.....	.....
Precinct 21, Pine Cienega	306	.....	.....
Precinct 22, Tyrone	4,064	.....	.....
Precinct 23, Swartz	443	.....	.....
Precinct 24, Whitewater	198	.....	.....
Precinct 25, White Signal	254	.....	.....
Precinct 26, Hurley	2,959	.....	.....

*See headnote.

[1] BERNALILLO.—Precinct 15 organized from part of precinct 13 since 1910.

[2] CHAVES.—Parts taken to form parts of De Baca and Lea Counties and part annexed to Roosevelt County in 1917.

[3] COLFAX.—Precincts organized since 1910: 27 from part of 12; 28 and 29 from parts of 23; 30 from parts of 17 and 22; 31 from parts of 4 and 12; 32 from part of 9. Precinct 10, Vermejo Park, returned as precinct 10, Vermejo, in 1910. Precinct 15, Red Lake, returned as precinct 15, Martinez, in 1910.

[4] DE BACA.—Organized from parts of Chaves, Guadalupe, and Roosevelt Counties in 1917.

[5] DONA ANA.—County total for 1910 includes population (69) of old precinct 13, annexed to precinct 1, and population (249) of precinct 14, annexed to precinct 11, since 1910. Precinct 13 organized from part of precinct 2 since 1910. Precinct 9, La Union, returned as precinct 9, Miller; precinct 10, Berino, as precinct 10, Lucero; and precinct 22, Garfield, as precinct 22, San Ysidro, in 1910.

[6] EDDY.—Part taken to form part of Lea County in 1917.

[7] GRANT.—Part taken to form Hidalgo County in 1919. Population of precinct 1, Central, in 1920 includes that of Fort Bayard Military Reservation (1,334).

TABLE 2.—POPULATION OF COUNTIES BY MINOR CIVIL DIVISIONS: 1920, 1910, AND 1900—Continued.

[Precinct means election precinct. Counties showing no totals for 1910 or 1900 have been organized at some time between the censuses; counties showing no comparative figures for election precincts for 1910 or 1900 have been redistricted at some time between the censuses. For other changes in boundaries, etc., between 1910 and 1920, see footnotes; for those between 1900 and 1910, see Reports of the Thirteenth Census: 1910, Vol. III, Table 1, p. 163. For population of incorporated places, see Table 3.]

MINOR CIVIL DIVISION.	1920	1910	1900
Guadalupe County [8]	**8,015**	***10,927**	***5,429**
Precinct 1, Anton Chico Arriba	222	.....	.....
Precinct 2, Anton Chico Abajo	597	.....	.....
Precinct 3, El Llano	271	.....	.....
Precinct 4, Dilia	383	.....	.....
Precinct 5, Colonias	347	.....	.....
Precinct 6, Cuervo	438	.....	.....
Precinct 7, Conant	257	.....	.....
Precinct 8, Santa Rosa, including Santa Rosa village	1,390	.....	.....
Precinct 9, Puerto de Luna	342	.....	.....
Precinct 10, West Puerto de Luna	300	.....	.....
Precinct 11, Milagro	206	.....	.....
Precinct 12, Alamo	237	.....	.....
Precinct 13, Haile	185	.....	.....
Precinct 14, San Ignacio	375	.....	.....
Precinct 15, Pintada	606	.....	.....
Precinct 16, Los Ojitos	84	.....	.....
Precinct 17, Los Esteritos	57	.....	.....
Precinct 18, Vaughn, including part of Vaughn village	543	.....	.....
Precinct 19, Los Tanos	172	.....	.....
Precinct 20, Puerto	274	.....	.....
Precinct 21, Benavidez	103	.....	.....
Precinct 22, East Vaughn, including part of Vaughn village	626	.....	.....
Hidalgo County [9]	**4,338**	.....	.....
Precinct 1, Lordsburg, including Lordsburg village	1,450	.....	.....
Precinct 2, Virden	491	.....	.....
Precinct 3, "85" (Valedon P. O.)	1,470	.....	.....
Precinct 4, Steins	294	.....	.....
Precinct 5, Rodeo	267	.....	.....
Precinct 6, Animas	230	.....	.....
Precinct 7, Playas	37	.....	.....
Precinct 8, Walnut Wells	50	.....	.....
Precinct 9, Cloverdale	49	.....	.....
Lea County [10]	**3,545**	.....	.....
Precinct 1, Jenkins	176	.....	.....
Precinct 2, Caprock	222	.....	.....
Precinct 3, Ranger Lake	90	.....	.....
Precinct 4, Harmony	230	.....	.....
Precinct 5, Tatum	312	.....	.....
Precinct 6, Prairieview	239	.....	.....
Precinct 7, Plainview	317	.....	.....
Precinct 8, Lovington, including Lovington village	846	.....	.....
Precinct 9, Knowles	202	.....	.....
Precinct 10, Nadine	178	.....	.....
Precinct 11, Monument	128	.....	.....
Precinct 12, Pearl	81	.....	.....
Precinct 13, San Simon	25	.....	.....
Precinct 14, Eunice	228	.....	.....
Precinct 15, Jal	179	.....	.....
Precinct 16, Ochoa	92	.....	.....
Lincoln County	**7,823**	**7,822**	**4,953**
Precinct 1, Lincoln	804	1,024	1,065
Precinct 2, San Patricio	822	760	325
Precinct 3, Los Palas	503	621	345
Precinct 4, Picacho	369	319	384
Precinct 5, Reventon	214	229	183
Precinct 6, Encinoso [11]	282	189	242
Precinct 7, Jicarilla	102	178	122
Precinct 8, White Oaks	357	471	804
Precinct 9, Capitan	635	567	670
Precinct 10, Ruidoso	300	290	348
Precinct 11, Nogal	237	284	165
Precinct 12, Bonito	315	337	300
Precinct 13, Corona	718	700	.....
Precinct 14, Carrizozo, including Carrizozo town	1,405	1,082	.....
Precinct 15, Oscuro	146	289	.....
Precinct 16, Ancho	370	482	.....
Precinct 17, Spindle [11]	244	.....	.....
Luna County	**12,270**	**3,913**	.....
Precinct 1, Deming, including Deming village	4,654	2,757	.....
Precinct 2, Mimbres	257	173	.....
Precinct 3, Cooks	108	152	.....
Precinct 4, Cambray	266	231	.....
Luna County—Continued.			
Precinct 5, Columbus,[12] including Columbus village	[12] 6,536	268	.....
Precinct 6, Hermanas	84	91	.....
Precinct 7, Nutt	57	59	.....
Precinct 8, Hondale	308	182	.....
McKinley County	**13,731**	*** 12,963**	.....
Precinct 1, Clarkville	977	.....	.....
Precinct 2, Gibson	626	.....	.....
Precinct 3, Gallup, including part of Gallup town	2,153	.....	.....
Precinct 4, Gallup, comprising part of Gallup town	1,776	.....	.....
Precinct 5, Catalpa	551	.....	.....
Precinct 6, Wingate	284	.....	.....
Precinct 7, Thoreau	355	.....	.....
Precinct 8, Guam	98	.....	.....
Precinct 9, Ramah	318	.....	.....
Precinct 10, Zuni	386	.....	.....
Precinct 11, Heaton	399	.....	.....
Precinct 12, Navajo	733	.....	.....
Precinct 13, Tohatchi	194	.....	.....
Precinct 14, Crown Point	872	.....	.....
Precinct 16, Page	222	.....	.....
Precinct 17, Allison	628	.....	.....
Navajo Indian Reservation [13] (part of)	1,227	.....	.....
Zuni Indian Reservation	1,932	.....	.....
Mora County	**13,915**	**12,611**	*** 10,304**
Precinct 1, Mora	1,011	817	.....
Precinct 2, Cleveland	617	585	.....
Precinct 3, Guadalupita	388	447	.....
Precinct 4, Cherry Valley	167	255	.....
Precinct 5, La Cueva	422	461	.....
Precinct 6, San Jose	487	546	.....
Precinct 7, Golondrinas	279	290	.....
Precinct 8, Ocate	741	880	.....
Precinct 9, Agua Negra	618	633	.....
Precinct 10, Lucero	222	270	.....
Precinct 11, Tiptonville	193	212	.....
Precinct 12, Wagon Mound, including Wagon Mound village	1,775	1,983	.....
Precinct 13, Armenta	338	316	.....
Precinct 14, Coyote	522	338	.....
Precinct 15, El Rito	769	697	.....
Precinct 16, Abuelo	392	388	.....
Precinct 17, Carmen	385	389	.....
Precinct 18, Cordillera	200	170	.....
Precinct 19, Turquillo	456	408	.....
Precinct 20, Watrous	435	336	.....
Precinct 21, Gascon	156	172	.....
Precinct 22, Roy, including Roy village	1,133	1,293	.....
Precinct 23, Naranjos	362	331	.....
Precinct 24, Solano	531	394	.....
Precinct 25, Mills [14]	876	.....	.....
Precinct 26, Nolan [14]	440	.....	.....
Otero County	**7,902**	**7,069**	**4,791**
Precinct 1, Alamogordo, including Alamogordo town	2,583	2,315	1,524
Precinct 2, La Luz	218	414	444
Precinct 3, Tularosa, including Tularosa village	1,387	1,022	752
Precinct 4, Three Rivers	150	190	143
Precinct 5, Mescalero	283	328	157
Precinct 6, Highrolls	383	438	317
Precinct 7, Weed	298	249	514
Precinct 8, Mayhill	309	339	286
Precinct 9, Orogrande	521	185	100
Precinct 10, Cloudcroft [15]	296	498	.....
Precinct 11, Avis [15]	97	204	.....
Precinct 12, Orange	153	176	.....
Precinct 13, Camp	140	180	.....
Precinct 14, Oasis	80	184	.....
Precinct 15, Pinon [15]	202	.....	.....
Precinct 16, Logging Camp [15]	129	.....	.....
Mescalero Apache Indian Reservation	673	437	554

* See headnote.

[8] GUADALUPE.—Part taken to form part of De Baca County in 1917.

[9] HIDALGO.—Organized from part of Grant County in 1919.

[10] LEA.—Organized from parts of Chaves and Eddy Counties in 1917.

[11] LINCOLN.—Precinct 6, Encinoso, returned as precinct 6, Richardson, in 1910. Precinct 17, Spindle, organized since 1910; no information as to territory from which organized.

[12] LUNA.—Population of precinct 5, Columbus, in 1920 includes that of Camp Furlong (4,064).

[13] MCKINLEY.—Navajo Indian Reservation located in Apache, Coconino, and Navajo Counties, Ariz.; McKinley and San Juan Counties, N. Mex.; and San Juan County, Utah. Total population: 17,499 in 1920 (12,184 in Arizona; 4,778 in New Mexico; 537 in Utah); 18,031 in 1910 (8,939 in Arizona; 8,599 in New Mexico; 493 in Utah); 8,897 in 1900 (6,257 in Arizona; 2,480 in New Mexico; 160 in Utah).

[14] MORA.—Precincts 25, Mills, and 26, Nolan, organized since 1910; no information as to territory from which organized.

[15] OTERO.—Precincts organized since 1910: 15 from part of 11, and 16 from part of 10.

TABLE 2.—POPULATION OF COUNTIES BY MINOR CIVIL DIVISIONS: 1920, 1910, AND 1900—Continued.

[Precinct means election precinct. Counties showing no totals for 1910 or 1900 have been organized at some time between the censuses; counties showing no comparative figures for election precincts for 1910 or 1900 have been redistricted at some time between the censuses. For other changes in boundaries, etc., between 1910 and 1920, see footnotes; for those between 1900 and 1910, see Reports of the Thirteenth Census: 1910, Vol. III, Table 1, p. 163. For population of incorporated places, see Table 3.]

MINOR CIVIL DIVISION.	1920	1910	1900
Quay County	**10,444**	*** 14,912**	.....
Precinct 1, Tucumcari, including Tucumcari city	3,830	.....	.....
Precinct 2, Revuelto	87	.....	.....
Precinct 3, Endee	329	.....	.....
Precinct 4, Puerto	152	.....	.....
Precinct 5, Quay	322	.....	.....
Precinct 6, Montoya	284	.....	.....
Precinct 7, Nara Visa	651	.....	.....
Precinct 8, Logan	488	.....	.....
Precinct 9, Rana	410	.....	.....
Precinct 10, Obar	350	.....	.....
Precinct 11, Hudson	209	.....	.....
Precinct 12, San Jon	404	.....	.....
Precinct 13, Lloyd	111	.....	.....
Precinct 14, Hamley	168	.....	.....
Precinct 15, West	89	.....	.....
Precinct 16, Ima	66	.....	.....
Precinct 17, McAllister	318	.....	.....
Precinct 18, Curry	82	.....	.....
Precinct 19, Forrest	511	.....	.....
Precinct 20, House	377	.....	.....
Precinct 21, Prairie View	252	.....	.....
Precinct 22, Allen	84	.....	.....
Precinct 23, Jordan	234	.....	.....
Precinct 24, Picano	176	.....	.....
Precinct 25, Orton	179	.....	.....
Precinct 26, Norton	123	.....	.....
Precinct 27, Porter	158	.....	.....
Rio Arriba County	**19,552**	**16,624**	*** 13,777**
Precinct 1, Embudo	783	702	.....
Precinct 2, Rio Arriba	610	[16] 734	.....
Precinct 3, Rio de Chama	464	473	.....
Precinct 4, Chimayo	636	608	.....
Precinct 5, Las Truchas	666	633	.....
Precinct 6, Quemado	261	271	.....
Precinct 7, Chama Abajo	610	544	.....
Precinct 8, Chamita	522	[16] 425	.....
Precinct 9, Ojo Caliente	348	310	.....
Precinct 10, El Rito	837	787	.....
Precinct 11, Abiquiu	441	492	.....
Precinct 12, Cebolla	634	497	.....
Precinct 13, Petaca	393	399	.....
Precinct 14, Vallecito	681	379	.....
Precinct 15, Los Pinos	304	534	.....
Precinct 16, Canjilon	562	421	.....
Precinct 17, Tierra Amarilla	1,106	963	.....
Precinct 18, Park View	745	906	.....
Precinct 19, Chama	690	733	.....
Precinct 20, Coyote	478	394	.....
Precinct 21, Lumberton	450	386	.....
Precinct 22, Rosa	296	278	.....
Precinct 23, Canones	461	438	.....
Precinct 24, Gallina	461	312	.....
Precinct 25, Velarde	553	559	.....
Precinct 26, Ranchitos	288	[16] 335	.....
Precinct 27, Tusas	163	182	.....
Precinct 28, Espanola	421	[16] 359	.....
Precinct 29, El Vado	882	82	.....
Precinct 30, Ojo Sarco	239	224	.....
Precinct 31, La Cueva	672	255	.....
Precinct 32, Monero	327	85	.....
Precinct 33, San Pedro	340	265	.....
Precinct 34, Haynes [16]	380	131	.....
Precinct 35, Governador [16]	318	.....	.....
San Juan pueblo	290	[16] 388	.....
Santa Clara pueblo	250	[16] 268	.....
Jicarilla Apache Indian Reservation [16] (part of)	1,089	878	.....
Roosevelt County [17]	**6,548**	***12,064**	.....
Precinct 1, Portales, including Portales town	1,953	.....	.....
Precinct 2, Elida, including Elida village	651	.....	.....
Precinct 3, Dereno	64	.....	.....
Precinct 4, Floyd	210	.....	.....
Precinct 5, Tolar	196	.....	.....
Precinct 6, Mineo	176	.....	.....
Precinct 7, Arch	149	.....	.....
Precinct 8, Bailey	88	.....	.....
Precinct 9, Milnesand	267	.....	.....
Precinct 10, Valley View	137	.....	.....
Precinct 11, Carter	252	.....	.....
Precinct 12, Dora	189	.....	.....
Precinct 13, Midway	192	.....	.....
Precinct 14, Nobe	57	.....	.....
Precinct 15, Causey	234	.....	.....
Precinct 16, Inez	217	.....	.....
Precinct 17, Red Lake	84	.....	.....
Precinct 18, Upton	62	.....	.....
Roosevelt County—Continued.			
Precinct 19, Macy	99	.....	.....
Precinct 20, Ingram	89	.....	.....
Precinct 21, Pearson	52	.....	.....
Precinct 22, Perry	156	.....	.....
Precinct 23, Painter	66	.....	.....
Precinct 24, New Hope	161	.....	.....
Precinct 25, Delphos	58	.....	.....
Precinct 26, Springer	40	.....	.....
Precinct 27, Kermit	74	.....	.....
Precinct 28, Emzy	286	.....	.....
Precinct 29, Kenna	126	.....	.....
Precinct 30, Richland	163	.....	.....
San Juan County	**8,333**	**8,504**	**4,828**
Precinct 1, Pine River	211	270	166
Precinct 2, Aztec, including Aztec village	851	975	468
Precinct 3, La Plata	335	434	221
Precinct 4, Fruitland	299	303	397
Precinct 5, Farmington, including Farmington town	1,304	1,074	548
Precinct 6, Bloomfield	258	316	246
Precinct 7, Largo	356	386	316
Precinct 8, Flora Vista	312	450	236
Precinct 9, Blanco	294	376	318
Precinct 10, Cedar Hill	272	358	175
Precinct 11, Shiprock	200	179	.....
Navajo Indian Reservation [18] (part of)	3,551	2,693	1,747
San Miguel County	**22,867**	**22,930**	***22,053**
Precinct 1, San Miguel	285	426	.....
Precinct 2, Cuesta	592	471	.....
Precinct 3, South Las Vegas, comprising part of Las Vegas town	1,055	807	.....
Precinct 4, Tecolote	431	393	.....
Precinct 5, North Las Vegas, [19] comprising part of Las Vegas town	1,087	1,533	.....
Precinct 6, Central Las Vegas, comprising part of Las Vegas town	1,160	1,159	.....
Precinct 7, San Antonio	400	280	.....
Precinct 8, Upper Las Vegas [19]	332	305	.....
Precinct 9, Pecos	699	760	.....
Precinct 10, Chaperito	344	333	.....
Precinct 11, San Geronimo	426	502	.....
Precinct 12, Rowe	383	358	.....
Precinct 13, Rociada	240	267	.....
Precinct 14, Sapello	254	285	.....
Precinct 15, Manuelitas	297	303	.....
Precinct 16, La Union	274	284	.....
Precinct 17, San Patricio	89	248	.....
Precinct 18, San Lorenzo	12	196	.....
Precinct 19, McKinley	110	169	.....
Precinct 20, San Juan	274	264	.....
Precinct 21, Leyva [19]	413	450	.....
Precinct 22, Sabinosa	263	448	.....
Precinct 23, San Jose	426	544	.....
Precinct 24, La Liendre	300	341	.....
Precinct 25, Penablanca	174	181	.....
Precinct 26, Los Alamos	161	186	.....
Precinct 27, San Pablo	204	278	.....
Precinct 28, Chavez	518	417	.....
Precinct 29, East Las Vegas, including Las Vegas city	4,318	3,813	.....
Precinct 30, Canon Manuelitas	248	244	.....
Precinct 31, Puertecito	245	301	.....
Precinct 32, Pueblo	282	344	.....
Precinct 33, Los Vigiles	243	379	.....
Precinct 34, San Isidro	350	211	.....
Precinct 35, Las Gallinas	253	392	.....
Precinct 36, Penasco Blanco	361	350	.....
Precinct 37, El Cerrito	165	306	.....
Precinct 38, Los Torres	112	105	.....
Precinct 39, Tecolotito	175	290	.....
Precinct 40, Bernal	168	194	.....
Precinct 41, Canon Largo	160	237	.....
Precinct 42, Romeroville	166	227	.....
Precinct 43, San Agustin [19]	223	201	.....
Precinct 44, Ojitos Frios	187	230	.....
Precinct 45, Cherry Vale [19]	293	177	.....
Precinct 46, Emplazado	185	248	.....
Precinct 47, Hot Springs	240	149	.....
Precinct 48, Trementina	605	613	.....
Precinct 49, Agua Sarco	90	170	.....
Precinct 50, Guadalupe	266	216	.....
Precinct 51, San Ignacio	259	307	.....
Precinct 52, Las Colonias	150	327	.....
Precinct 53, Encinosa	448	591	.....
Precinct 54, Hillside [19]	75	.....	.....
Precinct 55, Ribera [19]	311	.....	.....
Precinct 56, Gonzales [19]	208	.....	.....
Precinct 57, Trujillo [19]	308	.....	.....

* See headnote.

[16] RIO ARRIBA.—Population of San Juan pueblo returned in 1910 as located in precincts 2, 8, and 26; total population (388) all in precinct 8. Population of Santa Clara pueblo incorrectly returned in 1910 as in precinct 28. Jicarilla Apache Indian Reservation returned as located in Rio Arriba and Sandoval Counties, but no population reported for that part in Sandoval County in 1920 or 1910; returned as located wholly in Rio Arriba County in 1900. Precinct 34, Haynes, returned as precinct 34, Gallegos, in 1910. Precinct 35 organized since 1910; no information as to territory from which organized.

[17] ROOSEVELT.—Part taken to form part of De Baca County and part of Chaves County annexed in 1917.

* See headnote.

[18] SAN JUAN.—For population of Navajo Indian Reservation, see footnote, McKinley County.

[19] SAN MIGUEL.—Precinct 5, North Las Vegas, returned as precinct 5, North Vegas; precinct 8, Upper Las Vegas, as precinct 8, Upper Vegas; precinct 21, Leyva, as precinct 21, Casa Colorado; precinct 43, San Agustin, as precinct 43, Los Fuertes; and precinct 45, Cherry Vale, as precinct 45, Aguilar, in 1910. Precincts 54, 55, 56, and 57 organized since 1910; no information as to territory from which organized.

TABLE 2.—POPULATION OF COUNTIES BY MINOR CIVIL DIVISIONS: 1920, 1910, AND 1900—Continued.

[Precinct means election precinct. Counties showing no totals for 1910 or 1900 have been organized at some time between the censuses; counties showing no comparative figures for election precincts for 1910 or 1900 have been redistricted at some time between the censuses. For other changes in boundaries, etc., between 1910 and 1920, see footnotes; for those between 1900 and 1910, see Reports of the Thirteenth Census: 1910, Vol. III, Table 1, p. 163. For population of incorporated places, see Table 3.]

MINOR CIVIL DIVISION.	1920	1910	1900
Sandoval County	**8,863**	**[20] 8,579**	.....
Precinct 1, Bernalillo,[20] exclusive of part of Sandia pueblo	988	907	.....
Precinct 2, Corrales,[20] exclusive of part of Sandia pueblo	550	445	.....
Precinct 3, Salazar	327	357	.....
Precinct 4, La Ventana	400	359	.....
Precinct 5, Gonzalitos	551	369	.....
Precinct 6, Cuba	691	603	.....
Precinct 7, La Jara	619	397	.....
Precinct 8, San Isidro	367	315	.....
Precinct 9, Canon de Jemez	158	181	.....
Precinct 10, Jemez Springs	715	704	.....
Precinct 11, Bland	26	128	.....
Precinct 12, Pena Blanca	1,895	1,743	.....
Precinct 13, La Bajada	108	116	.....
Precinct 14, Algodones	1,055	1,078	.....
Precinct 15, Hagan	97	113	.....
Precinct 16, Placitas	216	270	.....
Sandia pueblo,[20] in precincts 1 and 2	100	115	.....
Santa Fe County	**15,030**	**14,770**	***14,658**
Precinct 1, Pojoaque	377	487	.....
Precinct 2, Tesuque,[21] exclusive of part of Tesuque pueblo	235	245	.....
Precinct 3, Santa Fe,[21] comprising ward 1 of Santa Fe city	1,828	1,945	.....
Precinct 4, Santa Fe,[21] comprising ward 2 of Santa Fe city	2,862	2,264	.....
Precinct 5, Agua Fria	312	459	.....
Precinct 6, Cienega	167	253	.....
Precinct 7, Cerrillos	638	674	.....
Precinct 8, Galisteo [21]	329	448	.....
Precinct 9, Ildefonso	762	715	.....
Precinct 10, Stanley	412	475	.....
Precinct 11, Golden	110	128	.....
Precinct 12, Lamy [21]	346	433	.....
Precinct 13, Glorieta	238	349	.....
Precinct 14, Chimayo	479	501	.....
Precinct 15, Upper Santa Cruz	289	259	.....
Precinct 16, Lower Santa Cruz	495	496	.....
Precinct 17, Santa Fe,[21] comprising ward 3 of Santa Fe city	1,363	1,199	.....
Precinct 18, Santa Fe,[21] comprising ward 4 of Santa Fe city	1,183	1,181	.....
Precinct 19, Madrid	555	427	.....
Precinct 20, San Pedro	249	353	.....
Precinct 21, Otto	413	450	.....
Precinct 22, Ortiz [21]	792	744	.....
Precinct 23, Rio del Medio,[21] exclusive of part of Tesuque pueblo	213	201	.....
Precinct 24, Kennedy [21]	137	.....	.....
Precinct 25, Ojo de Baca [21]	137	.....	.....
Tesuque pueblo,[21] in precincts 2 and 23	109	84	.....
Sierra County	**4,619**	**3,536**	**3,158**
Precinct 1, Lake Valley	332	125	215
Precinct 2, Hillsboro	829	400	557
Precinct 3, Kingston	162	123	284
Precinct 4, Las Palomas	222	320	225
Precinct 5, Cuchillo	508	275	200
Precinct 6, Hot Springs,[22] including Hot Springs village	468	.....	.....
Precinct 7, Monticello	467	574	391
Precinct 8, Cutter [22]	137	87	172
Precinct 9, Hermosa	128	156	66
Precinct 10, Fairview	139	232	[22] 232
Precinct 11, Chloride	153	130	
Precinct 12, Engle	226	529	142
Precinct 13, Tierra Blanca	31	66	105
Precinct 14, Derry	217	175	.....
Precinct 15, Arrey	417	234	350
Precinct 16, Faulkner	183	110	219
Socorro County	**14,061**	**[23] 14,761**	***12,195**
Precincts 1 and 24, coextensive with Socorro city	1,256	1,560	.....
Precinct 2, Lemitar	427	458	.....
Precinct 3, Polvadera	368	309	.....
Socorro County—Continued.			
Precinct 4, Sabinal	349	344	.....
Precinct 5, La Joya	354	345	.....
Precinct 6, Salt Lake [23]	253	.....	.....
Precinct 7, San Antonio [23]	294	434	.....
Precinct 8, Contadero	61	147	.....
Precinct 9, Paraje	4	103	.....
Precinct 10, Alma	324	364	.....
Precinct 11, Kelly	467	1,015	.....
Precinct 12, Magdalena, including Magdalena village	1,963	1,226	.....
Precinct 13, New San Marcial [23]	807	695	.....
Precinct 14, Old San Marcial [23]	305	500	.....
Precinct 15, Valverde	266	255	.....
Precinct 16, San Juan	553	587	.....
Precinct 17, San Francisco	123	118	.....
Precinct 18, Water Canon	66	132	.....
Precinct 19, Datil	481	134	.....
Precinct 21, Luis Lopez	148	231	.....
Precinct 22, Aragon [23]	494	342	.....
Precinct 23, Canta Recio	23	153	.....
Precinct 25, San Pedro	44	85	.....
Precinct 26, Gila	76	59	.....
Precinct 27, San Antonita	152	255	.....
Precinct 28, San Acacia	209	225	.....
Precinct 30, Escondida	265	250	.....
Precinct 31, Santa Rita	320	519	.....
Precinct 32, Mangas	116	559	.....
Precinct 33, Hansonberg	104	67	.....
Precinct 34, Reserve	184	142	.....
Precinct 35, Mogollen [23]	482	779	.....
Precinct 36, Ranchos de la Joya	345	323	.....
Precinct 37, Luna	224	148	.....
Precinct 38, Cherryville	93	105	.....
Precinct 39, Las Nutrias	213	163	.....
Precinct 40, Bosquecito	59	99	.....
Precinct 41, Carthage [23]	691	448	.....
Precinct 42, Quemado [23]	567	.....	.....
Precinct 43, La Mesa	275	200	.....
Precinct 44, Frisco	143	170	.....
Precinct 45, Rosedale	69	231	.....
Precinct 46, Midway [23]	194	.....	.....
Taos County	**12,773**	**[24] 12,008**	**[24] 10,889**
Precinct 1, Taos	1,832	1,830	1,644
Precinct 2, Cordova	492	551	607
Precinct 3, Ranchos de Taos	785	755	1,407
Precinct 4, Luceros	831	623	685
Precinct 5, Arroyo Seco	753	571	772
Precinct 6, Arroyo Hondo	622	651	485
Precinct 7, Questa	904	837	584
Precinct 8, Llano	1,034	1,075	907
Precinct 9, Chamisal	799	679	704
Precinct 10, Penasco	686	651	985
Precinct 11, Cerro	587	545	392
Precinct 12, Costilla	723	749	631
Precinct 13, Ojo Caliente	62	57	59
Precinct 14, Pina [24]	495	465	383
Precinct 15, Tres Piedras [24]	305	117	87
Precinct 16, Cieneguilla	113	154	119
Precinct 17, Carson [24]	164	.....	.....
Precinct 18, Red River	82	95	208
Precinct 19, Talpa	549	584	.....
Precinct 20, Valdez [24]	300	320	.....
Precinct 21, Rio pueblo [24]	312	571	.....
Precinct 22, Vadito [24]	343	.....	.....
Torrance County	**9,731**	***10,119**	.....
Precinct 1, Tajique	399	.....	.....
Precinct 2, Torreon	615	.....	.....
Precinct 3, Manzano	752	.....	.....
Precinct 4, Cienega	183	.....	.....
Precinct 5, Punta	318	.....	.....
Precinct 6, Willard, including Willard village	774	.....	.....
Precinct 7, Estancia, including Estancia village	1,024	.....	.....
Precinct 8, Moriarty	549	.....	.....
Precinct 9, Palma	405	.....	.....
Precinct 10, Duran	660	.....	.....
Precinct 11, Pinos Wells	358	.....	.....
Precinct 12, Encino	554	.....	.....
Precinct 13, Abo	353	.....	.....
Precinct 14, Lucia	180	.....	.....

*See headnote.

[20] SANDOVAL.—County total for 1910 includes population (379) of part of Navajo Indian Reservation, returned as in Sandoval County in 1910. Part of Jicarilla Apache Indian Reservation returned as located in Sandoval County, but no population reported, either for 1920 or 1910. (See note, Rio Arriba County.) Sandia pueblo not returned by precincts; total population of precincts 1 and 2 can not, therefore, be shown separately.

[21] SANTA FE.—Those parts of precincts 3, 4, 17, and 18 outside of Santa Fe city in 1910 annexed to city since 1910. Precinct 12, Lamy, returned as precinct 12, Canoncito, and precinct 22, Ortiz, as precinct 22, Nambe, in 1910. Precinct 24 organized from part of precinct 8 and precinct 25 from part of precinct 12 since 1910. Tesuque pueblo not returned by precincts; total population of precincts 2 and 23 can not, therefore, be shown separately.

[22] SIERRA.—Precinct 6 organized from part of precinct 8 (name changed from San Jose) since 1910. Precincts 10 and 11 not returned separately in 1900.

*See headnote.

[23] SOCORRO.—County total for 1910 includes population (189) of precinct 20, Cooney; population (12) of precinct 29, Elmendorf; population (67) of old precinct 6 and population (214) of old precinct 42. Precincts organized since 1910: New precincts 6 and 42 from old precinct 42; 46 from parts of 13 and 14. Annexations since 1910: Old precinct 6 to precinct 7; precinct 20 to precinct 35; precinct 29 to precinct 41. Precinct 22, Aragon, returned as precinct 22, Tularosa, in 1910.

[24] TAOS.—County total for 1910 includes population (128) of old precinct 22, annexed to precinct 14 since 1910; total for 1900 includes population (22) of old precinct 17, annexed to precinct 20 since 1910 (no population returned for 1910). Total for 1900 also includes population (153) of precinct 24, annexed to precinct 11 between 1900 and 1910, and population (55) of precincts 25 and 26, annexed to precinct 18 between 1900 and 1910. Precinct 17 organized from part of precinct 15, and precinct 22 from part of precinct 21, since 1910.

TABLE 2.—POPULATION OF COUNTIES BY MINOR CIVIL DIVISIONS: 1920, 1910, AND 1900—Continued.

[Precinct means election precinct. Counties showing no totals for 1910 or 1900 have been organized at some time between the censuses; counties showing no comparative figures for election precincts for 1910 or 1900 have been redistricted at some time between the censuses. For other changes in boundaries, etc., between 1910 and 1920, see footnotes; for those between 1900 and 1910, see Reports of the Thirteenth Census: 1910, Vol. III, Table 1, p. 163. For population of incorporated places, see Table 3.]

MINOR CIVIL DIVISION.	1920	1910	1900
Torrance County—Continued.			
Precinct 15, Mountainair, including Mountainair village	852	.....	.....
Precinct 16, McIntosh	235	.....	.....
Precinct 17, Jaramillo	192	.....	.....
Precinct 18, Cedarvale	225	.....	.....
Precinct 19, Lucero	295	.....	.....
Precinct 20, Varney	179	.....	.....
Precinct 21, Wilson	629	.....	.....
Union County	16,680	* 11,404	* 4,528
Precinct 1, Clayton, including Clayton town	3,384	.....	.....
Precinct 2, Cimarron	360	.....	.....
Precinct 3, Folsom	761	.....	.....
Precinct 4, Malpais	275	.....	.....
Precinct 5, Pasamonte	479	.....	.....
Precinct 6, Miera	300	.....	.....
Precinct 7, Clapham	220	.....	.....
Precinct 8, Leon	141	.....	.....
Precinct 9, Bueyeros	302	.....	.....
Precinct 10, Albert	123	.....	.....
Precinct 11, Mosquero	239	.....	.....
Precinct 12, Gallegos	192	.....	.....
Precinct 13, Alamosa	100	.....	.....
Precinct 14, Gould	387	.....	.....
Precinct 15, Barney	306	.....	.....
Precinct 16, Corrumpa	441	.....	.....
Precinct 17, Veda	163	.....	.....
Precinct 18, Lujan	325	.....	.....
Precinct 19, Amistad	429	.....	.....
Precinct 20, Ione	237	.....	.....
Precinct 21, Central City	364	.....	.....
Precinct 23, Mount Dora	481	.....	.....
Precinct 24, Cuates	407	.....	.....
Precinct 25, Sedan	407	.....	.....
Precinct 26, Smith	189	.....	.....
Precinct 27, Grenville	706	.....	.....
Precinct 28, Centerville	153	.....	.....
Precinct 30, Grandview	305	.....	.....
Precinct 31, Thomas	452	.....	.....
Precinct 32, New Pasamonte	362	.....	.....
Precinct 33, Dedman	376	.....	.....
Union County—Continued.			
Precinct 34, Valley	111	.....	.....
Precinct 35, Patterson	188	.....	.....
Precinct 36, Sampson	208	.....	.....
Precinct 37, Tate	230	.....	.....
Precinct 38, Harrington	314	.....	.....
Precinct 39, New Home	307	.....	.....
Precinct 40, Adobe	216	.....	.....
Precinct 41, David	107	.....	.....
Precinct 42, Ray	233	.....	.....
Precinct 43, Logan	260	.....	.....
Precinct 44, Des Moines, including Des Moines village	1,140	.....	.....
Valencia County	13,795	13,320	* 13,895
Precinct 1, Los Lunas	937	719	.....
Precinct 2, Belen, including Belen village	2,253	1,733	.....
Precinct 3, Jarales	849	756	.....
Precinct 5, Cubero	1,091	756	.....
Precinct 6, Cebolleta	293	309	.....
Precinct 7, Juan Tafoya	148	259	.....
Precinct 8, San Mateo	378	414	.....
Precinct 9, Los Lentes	256	309	.....
Precinct 10, Peralta	654	500	.....
Precinct 11, Valencia	445	463	.....
Precinct 12, Tome Abajo	436	512	.....
Precinct 13, Casa Colorada	354	312	.....
Precinct 15, San Rafael[25]	380	.....	.....
Precinct 16, Bluewater	290	237	.....
Precinct 17, San Rafael[25]	239	800	.....
Precinct 18, Luna	322	313	.....
Precinct 19	1,092	1,342	.....
Precinct 20, Rinconada	1,026	916	.....
Precinct 22, El Cerro	274	292	.....
Precinct 23, Grants[25]	297	357	.....
Precinct 24, Jaraloso	333	220	.....
Precinct 27, Los Chaves	610	608	.....
Precinct 28, El Bosque	311	272	.....
Precinct 29, Tome Arriba	331	375	.....
Precinct 30, Kettner	196	552	.....

* See headnote.

[25] VALENCIA.—Precinct 15 organized from part of precinct 17 since 1910. Precinct 23, Grants, returned as precinct 23, Bibo, in 1910.

TABLE 3.—POPULATION OF INCORPORATED PLACES: 1920, 1910, AND 1900.

[The absence of population figures for 1910 or 1900 indicates that the place was incorporated at some date between the censuses, unless otherwise explained by footnote. Places which in 1910 were incorporated but, through surrender of charter or for other reasons, have no corporate existence in 1920 are not presented in this table.]

CITY, TOWN, OR VILLAGE.	County.	1920	1910	1900
Alamogordo town[1]	Otero	2,363	.....	.....
Albuquerque city	Bernalillo	15,157	11,020	6,238
Artesia town	Eddy	1,115	1,883	.....
Aztec village	San Juan	489	509	.....
Belen village	Valencia	1,306	.....	.....
Carlsbad city	Eddy	2,205	1,736	963
Carrizozo town	Lincoln	104	.....	.....
Cimarron village	Colfax	481	791	.....
Clayton town	Union	2,157	970	.....
Clovis city	Curry	4,904	3,255	.....
Columbus village	Luna	2,110	.....	.....
Deming village	Luna	3,212	1,864	.....
Des Moines village	Union	(2)	.....	.....
Dexter town	Chaves	333	242	.....
Elida village	Roosevelt	300	327	.....
Estancia village	Torrance	578	517	.....
Farmington town	San Juan	728	785	.....
Fort Sumner village	De Baca	777	.....	.....
Gallup town	McKinley	3,920	2,204	2,946
Hagerman town	Chaves	476	449	.....
Hope village	Eddy	430	417	.....
Hot Springs village	Sierra	455	.....	.....
Lake Arthur town	Chaves	141	344	.....
Las Cruces town	Dona Ana	3,969	3,836	.....
Las Vegas city (East Las Vegas P. O.)	San Miguel	4,304	3,755	3,552
Las Vegas town	San Miguel	3,902	3,179	2,767
Lordsburg village	Hidalgo	1,325	.....	.....
Lovington village	Lea	411	.....	.....
Magdalena village	Socorro	1,867	.....	.....
Maxwell village	Colfax	384	.....	.....
Melrose village	Curry	364	.....	.....
Mountainair village	Torrance	577	.....	.....
Portales town	Roosevelt	1,154	1,292	.....
Raton city	Colfax	5,544	4,539	3,540
Roswell city	Chaves	7,033	6,172	2,049
Roy village	Mora	564	.....	.....
Santa Fe city[3]	Santa Fe	7,236	5,072	5,603
Santa Rosa village	Guadalupe	1,093	.....	.....
Silver City	Grant	2,662	3,217	2,735
Socorro city	Socorro	1,256	1,560	1,512
Springer village	Colfax	915	550	.....
Texico village	Curry	381	409	.....
Tucumcari city	Quay	3,117	2,526	.....
Tularosa village	Otero	1,096	.....	.....
Vaughn village	Guadalupe	888	.....	.....
Wagon Mound village	Mora	875	.....	.....
Willard village	Torrance	421	.....	.....

[1] Returned in 1910 as Alamogordo city, unincorporated, with population of 1,948. [2] Not returned separately in 1920. [3] See county footnote, Table 2.

TABLE 4.—POPULATION OF WARDS OF CITIES HAVING 5,000 INHABITANTS OR MORE: 1920.

WARD.	1920	WARD.	1920	WARD.	1920	WARD.	1920
Albuquerque city	**15,157**	**Raton city**	**5,544**	**Roswell city**	**7,033**	**Santa Fe city**	**7,236**
Ward 1	2,759	Ward 1	1,106	Ward 1	1,480	Ward 1	1,828
Ward 2	4,073	Ward 2	1,664	Ward 2	1,259	Ward 2	2,862
Ward 3	4,665	Ward 3	1,781	Ward 3	1,593	Ward 3	1,363
Ward 4	3,660	Ward 4	993	Ward 4	1,354	Ward 4	1,183
				Ward 5	1,347		

TABLE 5.—URBAN AND RURAL POPULATION OF COUNTIES: 1920, 1910, AND 1900.

[A minus sign (—) denotes decrease.]

COUNTY.	POPULATION.						PER CENT URBAN IN TOTAL POPULATION.			PER CENT OF INCREASE IN—				Rural population per square mile: 1920.
	1920		1910		1900					Urban population.		Rural population.		
	Urban.	Rural.	Urban.	Rural.	Urban.	Rural.	1920	1910	1900	1910 to 1920.	1900 to 1910.	1910 to 1920.	1900 to 1910.	
New Mexico	**64,960**	**295,390**	**46,571**	**280,730**	**27,381**	**167,929**	**18.0**	**14.2**	**14.0**	**39.5**	**70.1**	**5.2**	**67.2**	**2.4**
Bernalillo	15,157	14,698	11,020	12,586	9,184	19,446	50.8	46.7	32.1	37.5	20.0	16.8	—35.3	12.1
Chaves	7,033	5,042	6,172	10,678	.....	4,773	58.2	36.6	.....	14.0	.....	—52.8	123.7	0.8
Colfax	5,544	16,006	4,539	11,921	3,540	6,610	25.7	27.6	34.9	22.1	28.2	34.3	80.3	4.2
Curry	4,904	6,332	3,255	8,188	.....	.....	43.6	28.4	.....	50.7	.....	—22.7	.....	4.5
Dona Ana	3,969	12,579	3,836	9,057	.....	10,187	24.0	29.8	.....	3.5	.....	38.9	—11.1	3.3
Grant	2,662	19,277	3,217	11,596	2,735	10,148	12.1	21.7	21.2	—17.3	17.6	66.2	14.3	4.8
Luna	3,212	9,058	.....	3,913	.....	.....	26.2	.....	.....	.....	.....	131.5	.....	3.0
McKinley	3,920	9,811	.....	12,963	.....	.....	28.5	.....	.....	.....	.....	—24.3	.....	1.8
Quay	3,117	7,327	2,526	12,386	.....	.....	29.8	16.9	.....	23.4	.....	—40.8	.....	2.5
San Miguel	8,206	14,661	6,934	15,996	6,319	15,734	35.9	30.2	28.7	18.3	9.7	—8.3	1.7	3.0
Santa Fe	7,236	7,794	5,072	9,698	5,603	9,055	48.1	34.3	38.2	42.7	—9.5	—19.6	7.1	4.0
All other counties [1]	.....	172,805	.....	161,748	.....	91,976	.....	.....	.....	.....	.....	6.8	75.9	2.1

[1] Comprises all counties in which there were no incorporated places having 2,500 inhabitants or more in 1920. These counties are De Baca, Eddy, Guadalupe, Hidalgo, Lea, Lincoln, Mora, Otero, Rio Arriba, Roosevelt, San Juan, Sandoval, Sierra, Socorro, Taos, Torrance, Union, and Valencia.

WASHINGTON : GOVERNMENT PRINTING OFFICE : 1921

FOURTEENTH CENSUS OF THE UNITED STATES: 1920

DEPARTMENT OF COMMERCE

BULLETIN

BUREAU OF THE CENSUS
SAM. L. ROGERS, DIRECTOR

POPULATION : NEW YORK

NUMBER OF INHABITANTS, BY COUNTIES AND MINOR CIVIL DIVISIONS

Prepared under the supervision of WM. C. HUNT, Chief Statistician for Population

CONTENTS.

SUMMARY TABLES. Page.
Population of New York: 1790 to 1920 1
Population of principal cities from earliest census to 1920 2
Population of New York city, by boroughs: 1790 to 1920 3
Urban and rural population: 1920, 1910, and 1900 3
MAPS.
Increase or decrease in total and rural population, by counties: 1910 to 1920 4
Density of total and rural population, by counties: 1920 5

DETAILED TABLES. Page.
1. Area and population of counties: 1850 to 1920 6
2. Population of counties by minor civil divisions: 1920, 1910, and 1900 7
3. Population of incorporated places: 1920, 1910, and 1900 14
4. Population of wards of cities and villages having 5,000 inhabitants or more: 1920 18
5. Urban and rural population of counties: 1920, 1910, and 1900 20

TOTAL POPULATION, INCREASE, AND DISTRIBUTION.

Population of the state.—New York was one of the thirteen original states. According to the Fourteenth Census, taken as of January 1, 1920, its population is 10,385,227, which represents an increase of 1,271,613, or 14 per cent, since 1910. During the same period the population of the United States increased by 14.9 per cent. The following summary shows the population of New York from 1790, the year to which the first Federal census related, to 1920, inclusive, together with the number and per cent of increase for each decade, in comparison with the per cent of increase for the United States as a whole:

POPULATION OF NEW YORK: 1790 TO 1920.

CENSUS YEAR.	Population.	INCREASE OVER PRECEDING CENSUS.		Per cent of increase for the United States.
		Number.	Per cent.	
1920	10,385,227	1,271,613	14.0	14.9
1910	9,113,614	1,844,720	25.4	21.0
1900	7,268,894	1,265,720	21.1	20.7
1890	6,003,174	920,303	18.1	25.5
1880	5,082,871	700,112	16.0	30.1
1870	4,382,759	502,024	12.9	22.6
1860	3,880,735	783,341	25.3	35.6
1850	3,097,394	668,473	27.5	35.9
1840	2,428,921	510,313	26.6	32.7
1830	1,918,608	545,796	39.8	33.5
1820	1,372,812	413,763	43.1	33.1
1810	959,049	369,998	62.8	36.4
1800	589,051	248,931	73.2	35.1
1790	340,120	.....	.....	.....

Counties.—New York has 62 counties, of which only 28 show increases as compared with 1910. (See Table 1.) One new county has been organized since 1910—Bronx, from part of New York County. It has been necessary, therefore, in preparing the maps on page 4, which show rates of increase and decrease in total and rural population, to combine these 2 counties.

Density of population.—The total land area of the state is 47,654 square miles. The average number of inhabitants to the square mile in 1920 is 217.9 (see Table 1), as against 191.2 in 1910 and 152.5 in 1900.

Minor civil divisions.—The political units into which the counties are divided are collectively termed "minor civil divisions." The counties of New York are made up of 990 primary divisions, comprising 932 towns and 58 independent cities. The secondary divisions are 476 in number, comprising 475 incorporated villages and 1 city—Sherrill, in Oneida County, the only city in the state which is not politically independent of the town in which located. Each of the 5 boroughs

28700°—21——1★

of New York city is coextensive with the county in which located. Each of 2 villages is coextensive with the town in which located, and each of 49 villages comprises parts of 2 or more towns. There are also within the state 7 Indian reservations, which, although independent of the county organizations, are treated for census purposes as parts of the counties in which located. (See Table 2.)

Cities.—New York has 59 cities, of which 6 have over 100,000 inhabitants and 16 have from 25,000 to 100,000 inhabitants. (See Tables 3 and 4.)

The following summary shows, for each city having 25,000 inhabitants or more in 1920, the population at each census for which figures are available, together with the number and per cent of increase during the preceding decade:

POPULATION OF PRINCIPAL CITIES FROM EARLIEST CENSUS TO 1920.

[A minus sign (—) denotes decrease.]

City and census year.	Population.	Increase over preceding census.	
		Number.	Per cent.
Albany:			
1920	113,344	13,091	13.1
1910	100,253	6,102	6.5
1900	94,151	—772	—0.8
1890	94,923	4,165	4.6
1880	90,758	21,330	30.7
1870	69,422	7,055	11.3
1860	62,367	11,664	22.9
1850	50,763	17,042	50.5
1840	33,721	9,512	39.3
1830	24,209	11,579	91.7
1820	12,630	1,868	17.4
1810	10,762	5,413	101.2
1800	5,349	1,851	52.9
1790	3,498	.....	.....
Amsterdam:			
1920	33,524	2,257	7.2
1910	31,267	10,338	49.4
1900	20,929	3,593	20.7
1890	17,336	7,870	83.1
1880	9,466	4,040	74.5
1870	5,426	.....	.....
Auburn:			
1920	36,192	1,524	4.4
1910	34,668	4,323	14.2
1900	30,345	4,487	17.4
1890	25,858	3,934	17.9
1880	21,924	4,699	27.3
1870	17,225	6,239	56.8
1860	10,986	1,438	15.1
1850	9,548	3,922	69.7
1840	5,626	1,140	25.4
1830	4,486	.....	.....
Binghamton:			
1920	66,800	18,357	37.9
1910	48,443	8,796	22.2
1900	39,647	4,642	13.3
1890	35,005	17,688	102.1
1880	17,317	4,625	36.4
1870	12,692	4,367	52.5
1860	8,325	.....	.....
Buffalo:			
1920	506,775	83,060	19.6
1910	423,715	71,328	20.2
1900	352,387	96,723	37.8
1890	255,664	100,530	64.8
1880	155,134	37,420	31.8
1870	117,714	36,585	45.1
1860	81,129	38,868	92.0
1850	42,261	24,648	132.0
1840	18,213	9,545	110.1
1830	8,668	6,573	313.7
1820	2,095	.....	.....
Elmira:			
1920	45,393	8,217	22.1
1910	37,176	1,504	4.2
1900	35,672	4,779	15.5
1890	30,893	10,352	50.4
1880	20,541	4,678	29.5
1870	15,863	.....	.....
Jamestown:			
1920	38,917	7,620	24.3
1910	31,297	8,405	36.7
1900	22,892	6,854	42.7
1890	16,038	6,681	71.4
1880	9,357	4,021	75.4
1870	5,336	2,181	69.1
1860	3,155	.....	.....
Kingston:			
1920	26,688	780	3.0
1910	25,908	1,373	5.6
1900	24,535	3,274	15.4
Kingston—Continued.			
1890	21,261	2,917	15.9
1880	18,344	12,029	190.5
1870	6,315	.....	.....
Mount Vernon:			
1920	42,726	11,807	38.2
1910	30,919	9,691	45.7
1900	21,228	10,398	96.0
1890	10,830	6,244	136.2
1880	4,586	1,886	69.9
1870	2,700	.....	.....
New Rochelle:			
1920	36,213	7,346	25.4
1910	28,867	14,147	96.1
1900	14,720	5,663	62.5
1890	9,057	3,781	71.7
1880	5,276	1,361	34.8
1870	3,915	396	11.3
1860	3,519	1,061	43.2
1850	2,458	642	35.4
1840	1,816	542	42.5
1830	1,274	139	12.3
1820	1,135	.....	.....
1810	(1)	.....	.....
1800	(1)	.....	.....
1790	692	.....	.....
New York:[2]			
1920	5,620,048	853,165	17.9
1910	4,766,883	1,329,681	38.7
1900	3,437,202	1,921,901	126.8
1890	1,515,301	309,002	25.6
1880	1,206,299	264,007	28.0
1870	942,292	128,623	15.8
1860	813,669	298,122	57.8
1850	515,547	202,837	64.9
1840	312,710	110,121	54.4
1830	202,589	78,883	63.8
1820	123,706	27,333	28.4
1810	96,373	35,858	59.3
1800	60,515	27,884	82.7
1790	33,131	.....	.....
Newburgh:			
1920	30,366	2,561	9.2
1910	27,805	2,862	11.5
1900	24,943	1,856	8.0
1890	23,087	5,038	27.9
1880	18,049	1,035	6.1
1870	17,014	.....	.....
Niagara Falls:			
1920	50,760	20,315	66.7
1910	30,445	10,988	56.5
1900	19,457	.....	.....
Poughkeepsie:			
1920	35,000	7,064	25.3
1910	27,936	3,907	16.3
1900	24,029	1,823	8.2
1890	22,206	1,999	9.9
1880	20,207	127	0.6
1870	20,080	5,354	36.4
1860	14,726	.....	.....
Rochester:			
1920	295,750	77,601	35.6
1910	218,149	55,541	34.2
1900	162,608	28,712	21.4
1890	133,896	44,530	49.8
1880	89,366	26,980	43.2
1870	62,386	14,182	29.4
1860	48,204	11,801	32.4
1850	36,403	16,212	80.3
1840	20,191	10,984	119.3
1830	9,207	.....	.....
Rome:			
1920	26,341	5,844	28.5
1910	20,497	5,154	33.6
1900	15,343	352	2.3
1890	14,991	2,797	22.9
1880	12,194	1,194	10.9
1870	11,000	.....	.....
Schenectady:			
1920	88,723	15,897	21.8
1910	72,826	41,144	129.9
1900	31,682	11,780	59.2
1890	19,902	6,247	45.7
1880	13,655	2,629	23.8
1870	11,026	1,447	15.1
1860	9,579	658	7.4
1850	8,921	2,137	31.5
1840	6,784	2,516	59.0
1830	4,268	329	8.4
1820	3,939	.....	.....
1810	(1)	.....	.....
1800	5,289	.....	.....
Syracuse:			
1920	171,717	34,468	25.1
1910	137,249	28,875	26.6
1900	108,374	20,231	23.0
1890	88,143	36,351	70.2
1880	51,792	8,741	20.3
1870	43,051	14,932	53.1
1860	28,119	5,848	26.3
1850	22,271	.....	.....
Troy:			
1920	72,013	—4,800	—6.2
1910	76,813	16,162	26.6
1900	60,651	—305	—0.5
1890	60,956	4,209	7.4
1880	56,747	10,282	22.1
1870	46,465	7,230	18.4
1860	39,235	10,450	36.3
1850	28,785	9,451	48.9
1840	19,334	7,778	67.3
1830	11,556	6,292	119.5
1820	5,264	1,369	35.1
1810	3,895	—1,031	—20.9
1800	4,926	.....	.....
Utica:			
1920	94,156	19,737	26.5
1910	74,419	18,036	32.0
1900	56,383	12,376	28.1
1890	44,007	10,093	29.8
1880	33,914	5,110	17.7
1870	28,804	6,275	27.9
1860	22,529	4,964	28.3
1850	17,565	4,783	37.4
1840	12,782	4,459	53.6
1830	8,323	5,351	180.0
1820	2,972	.....	.....
Watertown:			
1920	31,285	4,555	17.0
1910	26,730	5,034	23.2
1900	21,696	6,971	47.3
1890	14,725	4,028	37.7
1880	10,697	1,361	14.6
1870	9,336	.....	.....
Yonkers:			
1920	100,176	20,373	25.5
1910	79,803	31,872	66.5
1900	47,931	15,898	49.6
1890	32,033	13,141	69.6
1880	18,892	.....	.....

[1] Not returned separately.

[2] For population by boroughs, see table, p. 3.

New York city.—The preceding table gives the population for New York city as it existed at the time each census was taken. The figures, therefore, do not relate to the same area for the various census years. Until 1873 the city of New York consisted of what is now Manhattan borough. Annexations were made in that year, and others in 1895 and 1898, the organization of the city into the existing five boroughs having been made on January 1, 1898. The following table gives the population of the *present area* of the city and of each of its boroughs as returned at each Federal census from 1790 to 1920. (The figures for 1890 and earlier census years include estimates for those parts of the towns of Eastchester and Pelham which became parts of Bronx borough in 1895 and for that part of the town of Hempstead which became a part of Queens borough in 1898, but the possible margin of error in these estimates is so small as to be negligible in comparison with the total population of the boroughs in question.)

POPULATION OF NEW YORK CITY, BY BOROUGHS: 1790 TO 1920.

BOROUGH.	1920	1910	1900	1890	1880	1870	1860	1850	1840	1830	1820	1810	1800	1790
New York city	**5,620,048**	**4,766,883**	**3,437,202**	**2,507,414**	**1,911,698**	**1,478,103**	**1,174,779**	**696,115**	**391,114**	**242,278**	**152,056**	**119,734**	**79,216**	**49,401**
Manhattan borough	2,284,103	2,331,542	1,850,093	1,441,216	1,164,673	942,292	813,669	515,547	312,710	202,589	123,706	96,373	60,515	33,131
Bronx borough	732,016	430,980	200,507	88,908	51,980	37,393	23,593	8,032	5,346	3,023	2,782	2,267	1,755	1,781
Brooklyn borough	2,018,356	1,634,351	1,166,582	838,547	599,495	419,921	279,122	138,882	47,613	20,535	11,187	8,303	5,740	4,495
Queens borough	469,042	284,041	152,999	87,050	56,559	45,468	32,903	18,593	14,480	9,049	8,246	7,444	6,642	6,159
Richmond borough	116,531	85,969	67,021	51,693	38,991	33,029	25,492	15,061	10,965	7,082	6,135	5,347	4,564	3,835

Urban and rural population.—The Census Bureau defines urban population as that residing in cities and other incorporated places having 2,500 inhabitants or more, and rural population as that residing outside such incorporated places.

The following summary presents, for the last three censuses, figures showing the urban and rural population of the state distributed among places grouped according to specified limits of population. The classification for each census is based upon the population of the various places as shown by the returns of that census. Consequently the territory comprised within any one class of cities or that designated as urban or as rural does not remain fixed, since any given place may, through the growth or the decline of its population, pass from one class to another at successive censuses. The proportion of the population of New York living in places of 2,500 or more increased from 72.9 per cent in 1900 to 78.8 per cent in 1910 and to 82.7 per cent in 1920.

URBAN AND RURAL POPULATION: 1920, 1910, AND 1900.

CLASS OF PLACES.	1920		1910		1900		PER CENT OF TOTAL POPULATION.		
	Number of places.	Population.	Number of places.	Population.	Number of places.	Population.	1920	1910	1900
Total population	.....	10,385,227	.....	9,113,614	.....	7,268,894	100.0	100.0	100.0
Urban territory	**169**	**8,589,844**	**148**	**7,185,494**	**122**	**5,298,111**	**82.7**	**78.8**	**72.9**
Cities and villages of—									
1,000,000 inhabitants or more	1	5,620,048	1	4,766,883	1	3,437,202	54.1	52.3	47.3
500,000 to 1,000,000 inhabitants	1	506,775	.....	.....	.....	.....	4.9	.....	.....
100,000 to 500,000 inhabitants	4	680,987	4	879,366	3	623,369	6.6	9.6	8.6
50,000 to 100,000 inhabitants	5	372,452	4	303,861	3	211,185	3.6	3.3	2.9
25,000 to 50,000 inhabitants	11	382,645	12	381,461	5	185,277	3.7	4.2	2.5
10,000 to 25,000 inhabitants	36	540,139	30	439,571	28	458,937	5.2	4.8	6.3
5,000 to 10,000 inhabitants	30	200,606	25	162,373	26	184,029	1.9	1.8	2.5
2,500 to 5,000 inhabitants	81	286,192	72	251,979	56	198,112	2.8	2.8	2.7
Rural territory	.....	**1,795,383**	.....	**1,928,120**	.....	**1,970,783**	**17.3**	**21.2**	**27.1**
Villages of less than 2,500 inhabitants[1]	365	346,877	351	352,294	337	345,726	3.3	3.9	4.8
Other rural territory	.....	1,448,506	.....	1,575,826	.....	1,625,057	13.9	17.3	22.4

[1] Includes Sherrill city.

PER CENT OF INCREASE OR DECREASE OF POPULATION OF NEW YORK, BY COUNTIES: 1910–1920.

Rural population is defined as that residing outside of incorporated places having 2,500 inhabitants or more.

TOTAL POPULATION.

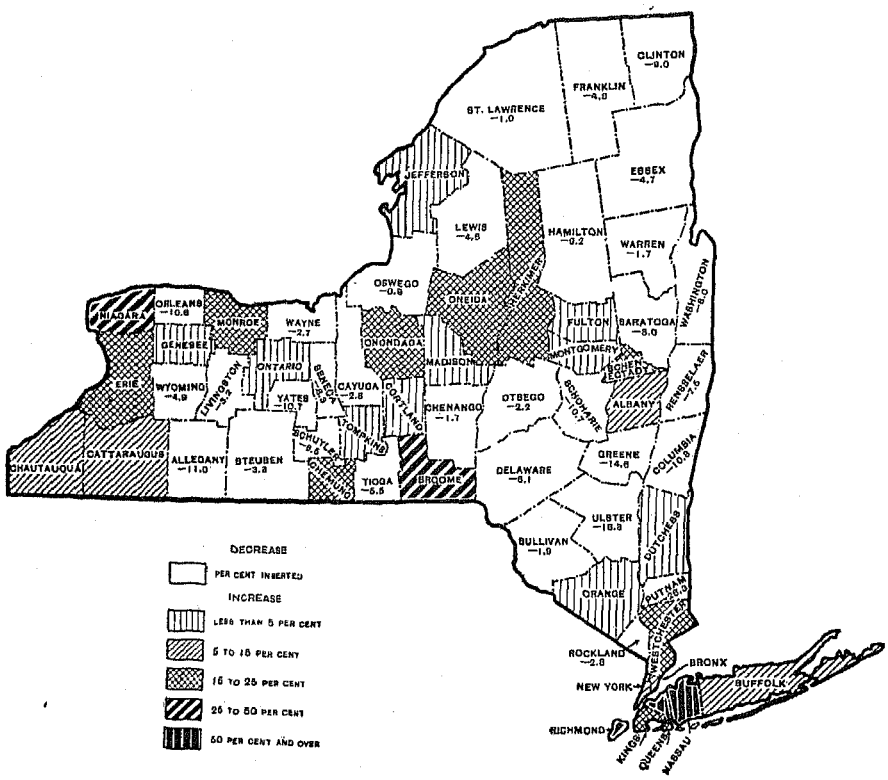

RURAL POPULATION.

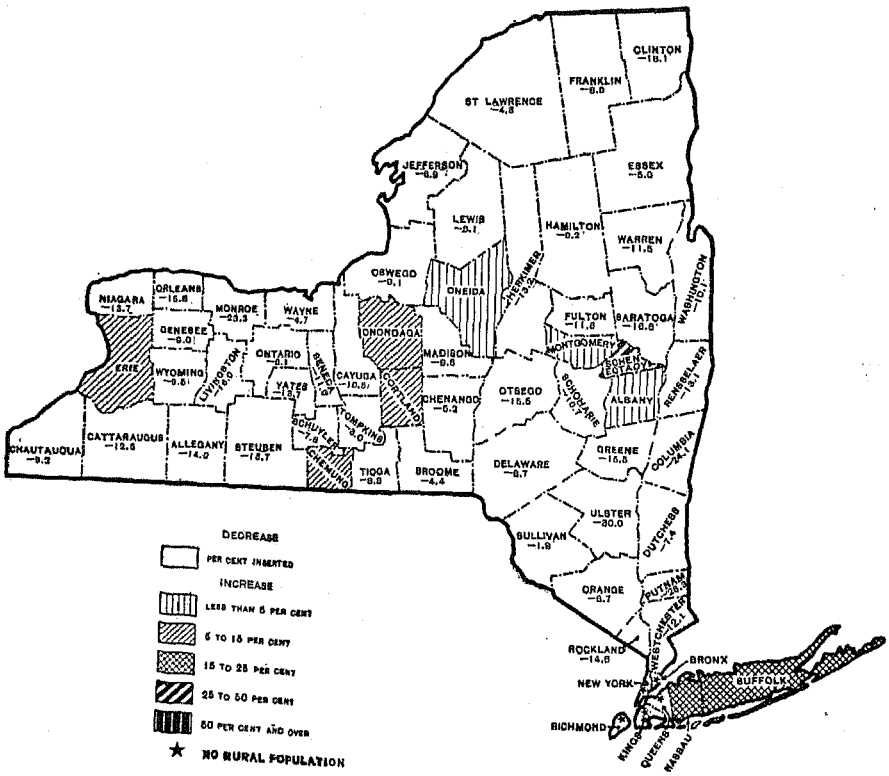

DENSITY OF POPULATION OF NEW YORK, BY COUNTIES: 1920.

Rural population is defined as that residing outside of incorporated places having 2 500 inhabitants or more.

TOTAL POPULATION.

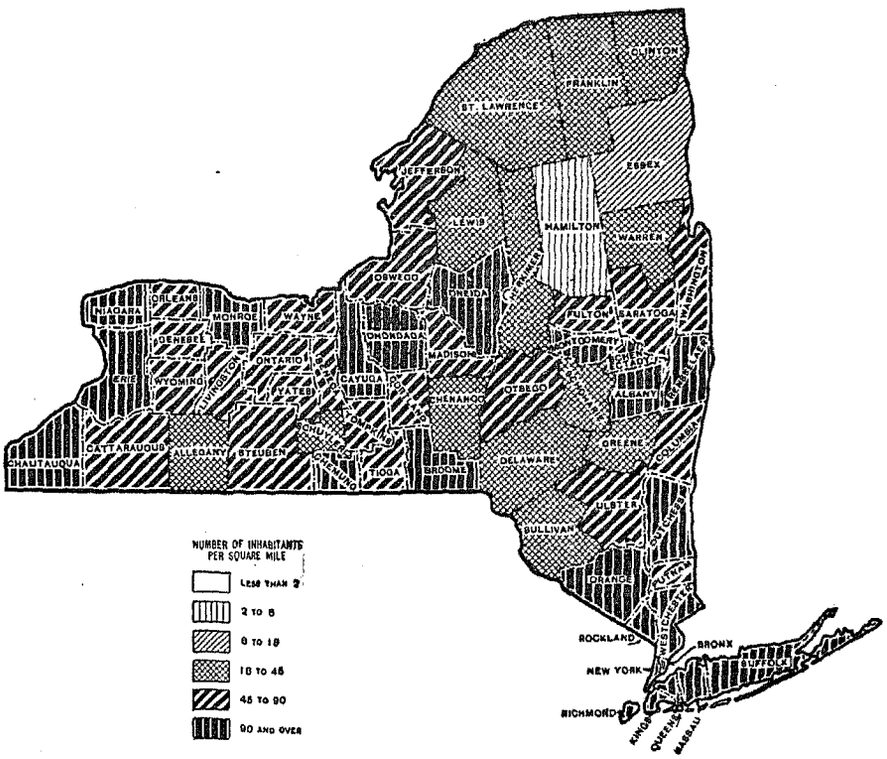

RURAL POPULATION.

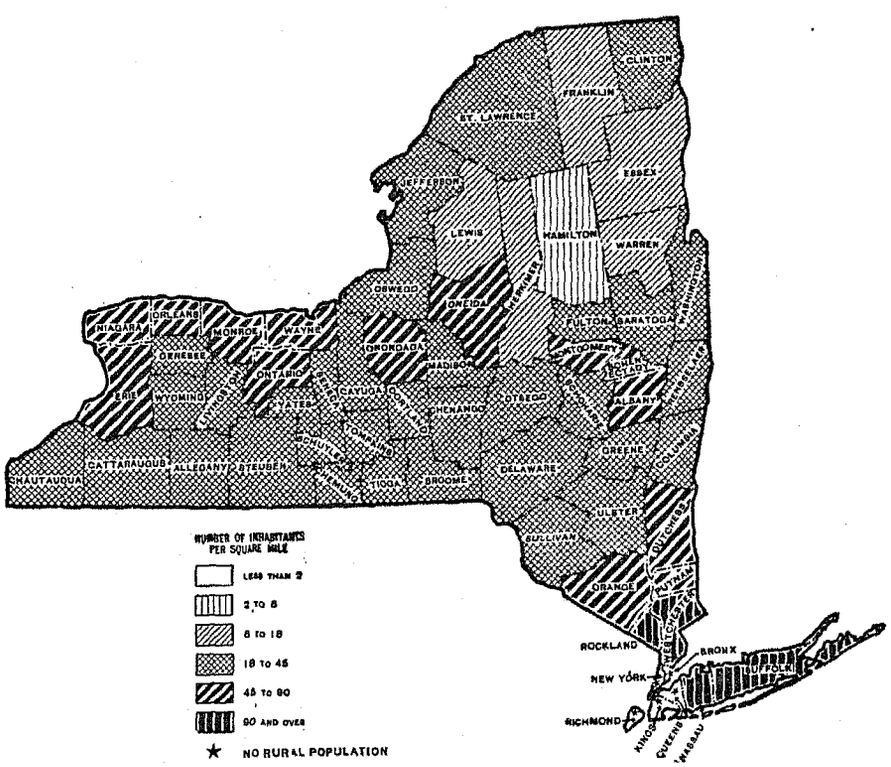

TABLE 1.—AREA AND POPULATION OF COUNTIES: 1850 TO 1920.

[In computing the increase from 1890 to 1900 for certain counties the population of Indian reservations in 1900 has been deducted from the total population of the county in order to make it comparable with the total for 1890, which does not include the population of Indian reservations. The deductions thus made for the several counties are as follows: Cattaraugus, 1,982; Chautauqua, 31; Erie, 1,305; Franklin, 1,253; Genesee, 346; Niagara, 337; Onondaga, 530.]

[A minus sign (—) denotes decrease.]

COUNTY.	Land area in square miles: 1920.	POPULATION.											
		1920		1910	1900	1890	1880	1870	1860	1850	Per cent of increase.		
		Total.	Per square mile.								1910 to 1920.	1900 to 1910.	1890 to 1900.
New York[1]	**47,654**	**10,385,227**	**217.9**	**9,113,614**	**7,268,894**	**6,003,174**	**5,082,871**	**4,382,759**	**3,880,735**	**3,097,394**	**14.0**	**25.4**	**21.1**
Albany	527	186,106	353.1	173,666	165,571	164,555	154,890	133,052	113,917	93,279	7.2	4.9	0.6
Allegany	1,047	36,842	35.2	41,412	41,501	43,240	41,810	40,814	41,881	37,808	—11.0	—0.2	—4.0
Bronx[1]	41	732,016	17,854.0	.....	.....	.....	.....	.....	.....	.....	.....	.....	.....
Broome	705	113,610	161.1	78,809	69,149	62,973	49,483	44,103	35,906	30,660	44.2	14.0	9.8
Cattaraugus	1,343	71,323	53.1	65,919	65,643	60,866	55,806	43,909	43,886	38,950	8.2	0.4	4.6
Cayuga	703	65,221	92.8	67,106	66,234	65,302	65,081	59,550	55,767	55,458	—2.8	1.3	1.4
Chautauqua	1,069	115,348	107.9	105,126	88,314	75,202	65,342	59,327	58,422	50,493	9.7	19.0	17.4
Chemung[1]	407	65,872	161.8	54,662	54,063	48,265	43,065	35,281	26,917	28,821	20.5	1.1	12.0
Chenango	894	34,969	39.1	35,575	36,568	37,776	39,891	40,564	40,934	40,311	—1.7	—2.7	—3.2
Clinton	1,049	43,898	41.8	48,230	47,430	46,437	50,897	47,947	45,735	40,047	—9.0	1.7	2.1
Columbia	644	38,930	60.5	43,658	43,211	46,172	47,928	47,044	47,172	43,073	—10.8	1.0	—6.4
Cortland	503	29,625	58.9	29,249	27,576	28,657	25,825	25,173	26,204	25,140	1.3	6.1	—3.8
Delaware	1,449	42,774	29.5	45,575	46,413	45,496	42,721	42,972	42,465	39,834	—6.1	—1.8	2.0
Dutchess	806	91,747	113.8	87,661	81,670	77,879	79,184	74,041	64,941	58,992	4.7	7.3	4.9
Erie	1,034	634,688	613.8	528,985	433,686	322,981	219,884	178,699	141,971	100,993	20.0	22.0	33.9
Essex[1]	1,836	31,871	17.4	33,458	30,707	33,052	34,515	29,042	28,214	31,148	—4.7	9.0	—7.1
Franklin	1,678	43,541	25.9	45,717	42,853	38,110	32,390	30,271	30,837	25,102	—4.8	6.7	9.2
Fulton	516	44,927	87.1	44,534	42,842	37,650	30,985	27,064	24,162	20,171	0.9	3.9	13.8
Genesee	496	37,976	76.6	37,615	34,561	33,265	32,806	31,606	32,189	28,488	1.0	8.8	2.9
Greene	643	25,796	40.1	30,214	31,478	31,598	32,695	31,832	31,930	33,126	—14.6	—4.0	—0.4
Hamilton[1]	1,700	3,970	2.3	4,373	4,947	4,762	3,923	2,960	3,024	2,188	—9.2	—11.6	3.9
Herkimer	1,459	64,962	44.5	56,356	51,049	45,608	42,669	39,929	40,561	38,244	15.3	10.4	11.9
Jefferson	1,274	82,250	64.6	80,382	76,748	68,806	66,103	65,415	69,825	68,153	2.3	4.7	11.5
Kings[1]	71	2,018,356	28,427.5	1,634,351	1,166,582	838,547	599,495	419,921	279,122	138,882	23.5	40.1	39.1
Lewis	1,270	23,704	18.7	24,849	27,427	29,806	31,416	28,699	28,580	24,564	—4.6	—9.4	—8.0
Livingston	631	36,830	58.4	38,037	37,059	37,801	39,562	38,309	39,546	40,875	—3.2	2.6	—2.0
Madison	650	39,535	60.8	39,289	40,545	42,892	44,112	43,522	43,545	43,072	0.6	—3.1	—5.5
Monroe	663	352,034	531.0	283,212	217,854	189,586	144,903	117,868	100,648	87,650	24.3	30.0	14.9
Montgomery	398	57,928	145.5	57,567	47,488	45,699	38,315	34,457	30,866	31,992	0.6	21.2	3.9
Nassau[1]	274	126,120	460.3	83,930	55,448	.....	.....	.....	.....	.....	50.3	51.4	.....
New York[1]	22	2,284,103	103,822.9	2,762,522	2,050,600	1,515,301	1,206,299	942,292	813,669	515,547	—17.3	34.7	35.3
Niagara	522	118,705	227.4	92,036	74,961	62,491	54,173	50,437	50,399	42,276	29.0	22.8	19.4
Oneida	1,250	182,833	146.3	154,157	132,800	122,922	115,475	110,008	105,202	99,566	18.6	16.1	8.0
Onondaga	781	241,465	309.2	200,298	168,735	146,247	117,893	104,183	90,686	85,890	20.6	18.7	15.0
Ontario	649	52,652	81.1	52,286	49,605	48,453	49,541	45,108	44,563	43,929	0.7	5.4	2.4
Orange	834	119,844	143.7	116,001	103,859	97,859	88,220	80,902	63,812	57,145	3.3	11.7	6.1
Orleans	396	28,619	72.3	32,000	30,164	30,803	30,128	27,689	28,717	28,501	—10.6	6.1	—2.1
Oswego	966	71,045	73.5	71,664	70,881	71,883	77,911	77,941	75,958	62,198	—0.9	1.1	—1.4
Otsego	1,009	46,200	45.8	47,216	48,939	50,861	51,397	48,967	50,157	48,638	—2.2	—3.5	—3.8
Putnam	233	10,802	46.4	14,665	13,787	14,849	15,181	15,420	14,002	14,138	—26.3	6.4	—7.2
Queens[1]	108	469,042	4,343.0	284,041	152,999	128,059	90,574	73,803	57,391	36,833	65.1	85.6	19.5
Rensselaer	663	113,129	170.6	122,276	121,697	124,511	115,328	99,549	86,328	73,363	—7.5	0.5	—2.3
Richmond	57	116,531	2,044.4	85,969	67,021	51,693	38,991	33,029	25,492	15,061	35.6	28.3	29.7
Rockland	183	45,548	248.9	46,873	38,298	35,162	27,690	25,213	22,492	16,962	—2.8	22.4	8.9
St. Lawrence	2,701	88,121	32.6	89,005	89,083	85,048	85,997	84,826	83,689	68,617	—1.0	—0.1	4.7
Saratoga	823	60,029	72.9	61,917	61,089	57,063	55,156	51,529	51,729	45,646	—3.0	1.4	5.9
Schenectady	206	109,363	530.9	88,235	46,852	29,797	23,538	21,347	20,002	20,054	23.9	88.3	57.2
Schoharie	642	21,303	33.2	23,855	26,854	29,164	32,910	33,340	34,469	33,548	—10.7	—11.2	—7.9
Schuyler[1]	336	13,098	39.0	14,004	15,811	16,711	18,842	18,989	18,840	.....	—6.5	—11.4	—5.4
Seneca	336	24,735	73.6	26,972	28,114	28,227	29,278	27,823	28,138	25,441	—8.3	—4.1	—0.4
Steuben[1]	1,398	80,627	57.7	83,362	82,822	81,473	77,586	67,717	66,690	63,771	—3.3	0.7	1.7
Suffolk	920	110,246	119.8	96,138	77,582	62,491	53,888	46,924	43,275	36,922	14.7	23.9	24.1
Sullivan	1,002	33,163	33.1	33,808	32,306	31,031	32,491	34,550	32,385	25,088	—1.9	4.6	4.1
Tioga	520	24,212	46.6	25,624	27,951	29,935	32,673	30,572	28,748	24,880	—5.5	—8.3	—6.6
Tompkins[1]	476	35,285	74.1	33,647	33,830	32,923	34,445	33,178	31,409	38,746	4.9	—0.5	2.8
Ulster	1,137	74,979	65.9	91,769	88,422	87,062	85,838	84,075	76,381	59,384	—18.3	3.8	1.6
Warren	876	31,673	36.2	32,223	29,943	27,866	25,179	22,592	21,434	17,199	—1.7	7.6	7.5
Washington	837	44,888	53.6	47,778	45,624	45,690	47,871	49,568	45,904	44,750	—6.0	4.7	—0.1
Wayne	599	48,827	81.5	50,179	48,660	49,729	51,700	47,710	47,762	44,953	—2.7	3.1	—2.1
Westchester[1]	448	344,436	768.8	283,055	184,257	146,772	108,988	131,348	99,497	58,263	21.7	53.6	25.5
Wyoming	601	30,314	50.4	31,880	30,413	31,193	30,907	29,164	31,968	31,981	—4.9	4.8	—2.5
Yates	343	16,641	48.5	18,642	20,318	21,001	21,087	19,595	20,290	20,590	—10.7	—8.2	—3.3

[1] CHANGES IN BOUNDARIES, ETC.

THE STATE.—Total for 1890 includes population (5,321) of Indian reservations specially enumerated, not distributed by counties.

BRONX.—Organized from part of New York in 1914.

CHEMUNG.—Part taken to form part of Schuyler in 1854.

ESSEX.—Part annexed to Hamilton and part of Hamilton annexed in 1915.

HAMILTON.—Part annexed to Essex and part of Essex annexed in 1915.

KINGS.—Part of Queens annexed in 1915.

NASSAU.—Organized from part of Queens in 1899.

NEW YORK.—Parts of Westchester annexed in 1873 and 1895; part taken to form Bronx in 1914.

QUEENS.—Part taken to form Nassau in 1899; part annexed to Kings in 1915.

SCHUYLER.—Organized from parts of Chemung, Steuben, and Tompkins in 1854.

STEUBEN.—Part taken to form part of Schuyler in 1854.

TOMPKINS.—Part taken to form part of Schuyler in 1854.

WESTCHESTER.—Parts annexed to New York in 1873 and 1895.

TABLE 2.—POPULATION OF COUNTIES BY MINOR CIVIL DIVISIONS: 1920, 1910, AND 1900.

[For changes in boundaries, etc., between 1910 and 1920, see footnotes; for those between 1900 and 1910, see Reports of the Thirteenth Census: 1910, Vol. III, Table 1, p. 194. For population of incorporated places, see Table 3.]

MINOR CIVIL DIVISION.	1920	1910	1900
Albany County	**186,106**	**173,666**	**165,571**
Albany city[1]	113,344	100,253	94,151
Berne town	1,371	1,753	1,947
Bethlehem town[1]	4,430	4,413	4,226
Coeymans town, including Ravena village	4,147	4,252	3,952
Cohoes city	22,987	24,709	23,910
Colonie town[1]	10,196	8,385	7,035
Green Island town, coextensive with Green Island village	4,411	4,737	4,770
Guilderland town,[1] including Altamont village	3,117	3,333	3,530
Knox town	975	1,007	1,244
New Scotland town, including Voorheesville village	2,470	2,834	3,058
Rensselaerville town	1,345	1,609	1,795
Watervliet city	16,073	15,074	14,321
Westerlo town	1,240	1,307	1,632
Allegany County	**36,842**	**41,412**	**41,501**
Alfred town, including Alfred village	1,269	1,590	1,615
Allen town	524	598	655
Alma town	643	973	1,182
Almond town	1,121	1,297	1,436
Amity town, including Belmont village	1,843	2,071	2,216
Andover town, including Andover village	1,809	1,990	1,869
Angelica town, including Angelica village	1,502	1,668	1,639
Belfast town	1,279	1,773	1,574
Birdsall town	464	568	634
Bolivar town, including Bolivar village and part of Richburg village	1,979	2,282	2,035
Burns town, including Canaseraga village	1,214	1,524	1,424
Caneadea town, including Oramel village	1,183	1,354	1,310
Centerville town	668	781	833
Clarksville town	770	794	836
Cuba town, including Cuba village	2,395	2,431	2,369
Friendship town, including Friendship village	1,788	2,100	2,136
Genesee town	911	1,105	1,052
Granger town	590	708	800
Grove town	602	740	812
Hume town	1,701	1,736	1,749
Independence town	1,028	1,202	1,280
New Hudson town	663	852	926
Rushford town	1,118	1,260	1,300
Scio town	1,062	1,196	1,281
Ward town	400	496	547
Wellsville town, including Wellsville village	6,171	5,663	4,981
West Almond town	416	458	601
Willing town	755	993	1,246
Wirt town, in luding part of Richburg village	974	1,209	1,163
Bronx County[2]	**732,016**	.....	.....
Bronx borough (part of New York city[2]), coextensive with Bronx County	732,016	430,980	200,507
Broome County	**113,610**	**78,809**	**69,149**
Barker town	1,003	948	1,072
Binghamton city	66,800	48,443	39,647
Binghamton town	672	675	847
Chenango town	1,183	1,237	1,372
Colesville town	2,311	2,415	2,773
Conklin town	796	850	946
Dickinson town, including Port Dickinson village	1,975	832	728
Fenton town	1,111	1,050	1,171
Kirkwood town	899	852	918
Lisle town, including Lisle village	1,219	1,429	1,710
Maine town	1,360	1,363	1,534
Nanticoke town	444	536	666
Sanford town, including part of Deposit village	2,681	2,980	3,514
Triangle town, including Whitney Point village	1,458	1,600	1,727
Union town, including Endicott, Johnson City, and Union villages	25,651	9,486	5,707
Vestal town	1,910	1,618	1,850
Windsor town, including Windsor village	2,137	2,495	2,967
Cattaraugus County	**71,323**	**65,919**	**65,643**
Allegany town, including Allegany village	3,240	3,398	3,692
Ashford town	1,379	1,557	1,645
Carrollton town,[3] including Limestone village, but exclusive of part of Allegany Indian Reservation	1,013	1,179	1,385
Cold Spring town,[3] exclusive of part of Allegany Indian Reservation	567	685	790
Conewango town, including part of East Randolph village	931	1,098	1,224
Dayton town, including South Dayton village	1,712	1,710	1,691
East Otto town	915	1,093	1,138
Elko town,[3] exclusive of part of Allegany Indian Reservation	220	246	364
Ellicottville town, including Ellicottville village	1,766	2,067	2,038
Farmersville town	999	948	1,043
Cattaraugus County—Continued.			
Franklinville town, including Franklinville village	3,003	2,663	2,514
Freedom town	1,016	1,159	1,209
Great Valley town,[3] exclusive of part of Allegany Indian Reservation	1,336	1,775	1,497
Hinsdale town	972	1,125	1,218
Humphrey town	531	626	794
Ischua town	656	803	832
Leon town	729	859	1,003
Little Valley town, including Little Valley village	1,683	1,905	1,616
Lyndon town	567	603	690
Machias town	1,431	1,529	1,557
Mansfield town	717	912	968
Napoli town	636	741	967
New Albion town, including Cattaraugus village	2,053	1,989	2,372
Olean city	20,506	14,743	9,462
Olean town	1,316	885	4,854
Otto town	773	922	1,105
Perrysburg town,[3] including Perrysburg village, but exclusive of part of Cattaraugus Indian Reservation	1,150	1,004	1,067
Persia town, including part of Gowanda village	2,194	1,730	1,940
Portville town, including Portville village	2,164	2,371	2,319
Randolph town, including Randolph village and part of East Randolph village	2,171	2,486	2,605
Red House town,[3] exclusive of part of Allegany Indian Reservation	434	613	710
Salamanca city[3]	9,275	6,322	4,734
Salamanca town,[3] exclusive of part of Allegany Indian Reservation	361	[3] 316	[3] 340
South Valley town,[3] exclusive of part of Allegany Indian Reservation	356	487	540
Yorkshire town, including Delevan village	1,524	1,563	1,738
Allegany Indian Reservation[3]	934	1,627	1,833
Cattaraugus Indian Reservation[3] (part of)	92	180	149
Cayuga County	**65,221**	**67,106**	**66,234**
Auburn city	36,192	34,668	30,345
Aurelius town, including Cayuga village	1,277	1,437	1,563
Brutus town, including Weedsport village	2,186	2,221	2,582
Cato town, including Meridian village and part of Cato village	1,394	1,569	1,624
Conquest town	1,044	1,103	1,360
Fleming town	886	1,017	1,076
Genoa town	1,483	1,866	2,075
Ira town, including part of Cato village	1,361	1,451	1,668
Ledyard town, including Aurora village	1,475	1,719	1,909
Locke town	770	864	1,079
Mentz town, including Port Byron village	1,758	1,909	1,914
Montezuma town	669	941	991
Moravia town, including Moravia village	2,066	2,160	2,373
Niles town	1,076	1,209	1,402
Owasco town	1,458	1,393	1,331
Scipio town	1,218	1,470	1,657
Sempronius town	575	756	896
Sennett town	1,358	1,423	1,440
Springport town, including Union Springs village	1,146	1,447	1,770
Sterling town, including Fairhaven village	2,039	2,359	2,516
Summerhill town	539	613	779
Throop town	958	960	1,038
Venice town	1,215	1,343	1,448
Victory town	1,078	1,208	1,398
Chautauqua County	**115,348**	**105,126**	**88,314**
Arkwright town	757	843	918
Busti town, including Lakewood village	1,995	2,136	2,192
Carroll town	1,761	1,564	1,684
Charlotte town, including part of Sinclairville village	1,173	1,258	1,406
Chautauqua town, including Mayville village	3,533	3,515	3,590
Cherry Creek town, including Cherry Creek village	1,204	1,380	1,745
Clymer town	1,205	1,164	1,229
Dunkirk city	19,336	17,221	11,616
Dunkirk town	512	429	454
Ellery town, including Bemus Point village	1,496	1,695	1,628
Ellicott town, including Celoron and Falconer villages	5,463	4,371	3,118
Ellington town	1,061	1,235	1,330
French Creek town	806	882	1,014
Gerry town, including part of Sinclairville village	993	1,155	1,198
Hanover town, including Forestville and Silver Creek villages, but exclusive of part of Cattaraugus Indian Reservation	5,977	5,601	4,747
Harmony town,[4] including Panama village	1,443	2,847	2,988
Jamestown city[4]	38,917	31,297	22,892

[1] ALBANY.—Parts of Bethlehem, Colonie, and Guilderland towns annexed to Albany city, and part of Albany city annexed to Guilderland town, since 1910.

[2] BRONX.—Organized from Bronx borough, New York County, in 1914. For total population of New York city, see Table 3.

[3] CATTARAUGUS.—Allegany Indian Reservation located in Carrollton, Cold Spring, Elko, Great Valley, Red House, Salamanca, and South Valley towns, but independent thereof. Cattaraugus Indian Reservation located in Cattaraugus, Chautauqua, and Erie Counties; part in Cattaraugus County in Perrysburg town, but independent thereof; total population: 1,198 in 1920; 1,374 in 1910; 1,343 in 1900. Salamanca and West Salamanca villages (included in Salamanca town in 1910 and 1900) consolidated and incorporated as Salamanca city since 1910.

[4] CHAUTAUQUA.—For footnote, see following page.

TABLE 2.—POPULATION OF COUNTIES BY MINOR CIVIL DIVISIONS: 1920, 1910, AND 1900—Continued.

[For changes in boundaries, etc., between 1910 and 1920, see footnotes; for those between 1900 and 1910, see Reports of the Thirteenth Census: 1910, Vol. III, Table 1, p. 194. For population of incorporated places, see Table 3.]

MINOR CIVIL DIVISION.	1920	1910	1900
Chautauqua County—Continued.			
Kiantone town	623	520	491
Mina town	903	1,033	1,038
North Harmony town [4]	1,235	.....	.....
Poland town	1,308	1,447	1,613
Pomfret town, including Fredonia village	7,973	7,309	6,313
Portland town, including Brocton village	3,140	3,058	2,690
Ripley town	2,116	2,239	2,256
Sheridan town	1,887	1,888	1,633
Sherman town, including Sherman village	1,467	1,568	1,560
Stockton town	1,674	1,781	1,852
Villenova town	961	1,140	1,206
Westfield town, including Westfield village	4,330	4,481	3,882
Cattaraugus Indian Reservation [4] (part of)	39	69	31
Chemung County	**65,872**	**54,662**	**54,063**
Ashland town, including Wellsburg village	834	769	954
Baldwin town	503	476	664
Big Flats town	1,454	1,535	1,705
Catlin town	737	870	1,109
Chemung town	1,147	1,328	1,500
Elmira city [5]	45,393	37,176	35,672
Elmira town, [5] including part of Elmira Heights village	2,651	1,605	1,260
Erin town	761	889	996
Horseheads town, including Horseheads village and part of Elmira Heights village	6,809	5,376	4,944
Southport town	3,084	2,034	2,201
Van Etten town, including Van Etten village	1,028	1,134	1,406
Veteran town	1,471	1,470	1,652
Chenango County	**34,969**	**35,575**	**36,568**
Afton town, including Afton village	1,840	1,780	1,920
Bainbridge town, including Bainbridge village	2,009	2,017	1,991
Columbus town	683	838	997
Coventry town	733	764	987
German town	365	371	423
Greene town, including Greene village	2,917	2,992	3,152
Guilford town	1,818	2,013	2,208
Lincklaen town	532	570	646
McDonough town	765	813	907
New Berlin town, including New Berlin village	2,104	2,328	2,525
North Norwich town	619	691	801
Norwich city [6]	8,268	7,422	5,766
Norwich town [6]	1,063	[6] 1,138	[6] 1,238
Otselic town	996	1,104	1,234
Oxford town, including Oxford village	2,871	3,014	3,545
Pharsalia town	553	657	780
Pitcher town	609	664	751
Plymouth town	885	913	1,026
Preston town	618	649	662
Sherburne town, including Sherburne village and part of Earlville village	2,820	2,683	2,614
Smithville town	813	949	1,105
Smyrna town, including Smyrna village	1,058	1,205	1,290
Clinton County	**43,898**	**48,230**	**47,430**
Altona town	1,911	2,383	2,465
Ausable town, including part of Keeseville village	1,636	2,045	2,195
Beekmantown town	1,590	1,866	2,067
Black Brook town	1,822	1,959	1,933
Champlain town, including Champlain and Rouses Point villages	4,535	4,637	4,748
Chazy town	2,607	2,973	2,796
Clinton town	1,395	1,598	1,574
Dannemora town, including part of Dannemora village	4,061	4,203	3,720
Ellenburg town	2,475	3,079	3,248
Mooers town, including Mooers village	2,788	3,163	3,572
Peru town	2,000	2,236	2,372
Plattsburg city	10,909	11,138	8,434
Plattsburg town	2,085	2,362	3,178
Saranac town, including part of Dannemora village	2,684	3,000	3,463
Schuyler Falls town	1,400	1,588	1,665
Columbia County	**38,930**	**43,658**	**43,211**
Ancram town	1,015	1,137	1,238
Austerlitz town	666	811	974
Canaan town	1,085	1,167	1,307
Chatham town, including part of Chatham village	2,705	3,396	3,537
Claverack town, including Philmont village	3,747	4,114	4,416
Clermont town	667	800	812
Copake town	1,114	1,283	1,277
Gallatin town	633	720	823
Germantown town	1,424	1,649	1,686
Ghent town, including part of Chatham village	2,451	2,819	2,698
Greenport town [7]	1,103	1,639	1,191

[4] CHAUTAUQUA.—North Harmony town organized from part of Harmony town, and part of Ellicott town annexed to Jamestown city, since 1910. Part of Cattaraugus Indian Reservation in Hanover town, but independent thereof; for total population see footnote, Cattaraugus County.

[5] CHEMUNG.—Part of Elmira town annexed to Elmira city since 1910.

[6] CHENANGO.—Norwich village (included in Norwich town in 1910 and 1900) incorporated as a city since 1910.

MINOR CIVIL DIVISION.	1920	1910	1900
Columbia County—Continued.			
Hillsdale town	1,052	1,504	1,390
Hudson city [7]	11,745	11,417	9,628
Kinderhook town, including Kinderhook and Valatie villages	2,035	2,047	3,333
Livingston town	1,339	1,620	1,707
New Lebanon town	1,133	1,378	1,556
Stockport town	1,909	2,506	2,719
Stuyvesant town	1,541	1,980	2,125
Taghkanic town	666	771	894
Cortland County	**29,625**	**29,249**	**27,576**
Cincinnatus town	941	905	912
Cortland city	13,294	11,504	9,014
Cortlandville town, including McGrawville village and part of Homer village	3,237	3,155	2,907
Cuyler town	813	881	991
Freetown town	485	551	610
Harford town	553	623	763
Homer town, including part of Homer village	3,554	3,891	3,864
Lapeer town	423	475	538
Marathon town, including Marathon village	1,296	1,589	1,664
Preble town	678	757	857
Scott town	625	718	852
Solon town	498	518	622
Taylor town	647	711	762
Truxton town	920	1,132	1,217
Virgil town	1,069	1,136	1,326
Willett town	592	643	687
Delaware County	**42,774**	**45,575**	**46,413**
Andes town, including Andes village	1,922	2,007	1,927
Bovina town	858	912	932
Colchester town	2,849	3,193	3,156
Davenport town	1,313	1,427	1,620
Delhi town, including Delhi village	2,721	2,815	3,243
Deposit town, including part of Deposit village	1,415	1,641	1,747
Franklin town, including Franklin village	2,132	2,403	2,529
Hamden town	1,248	1,373	1,378
Hancock town, including Hancock village	4,122	5,191	5,308
Harpersfield town, including part of Stamford village	1,184	1,244	1,221
Kortright town	1,559	1,481	1,475
Masonville town	878	1,053	1,245
Meredith town	1,394	1,393	1,508
Middletown town, including Fleischmans and Margaretville villages	3,522	3,802	3,619
Roxbury town	2,258	2,164	2,134
Sidney town, including Sidney village	4,133	4,148	4,023
Stamford town, including Hobart village and part of Stamford village	2,104	2,113	1,997
Tompkins town	1,737	2,127	2,482
Walton town, including Walton village	5,425	5,088	4,869
Dutchess County	**91,747**	**87,661**	**81,670**
Amenia town	1,831	2,123	2,374
Beacon city [8]	10,996	10,629	9,480
Beekman town	844	827	1,071
Clinton town	1,198	1,278	1,370
Dover town	1,710	2,016	1,959
East Fishkill town	1,944	2,226	1,970
Fishkill town, [8] including Fishkill village	2,095	[8] 3,229	[8] 3,536
Hyde Park town	2,880	3,019	2,806
La Grange town	1,132	1,350	1,304
Milan town	704	893	950
Northeast town, including Millerton village	1,922	2,110	2,047
Pawling town, including Pawling village	1,955	1,927	1,921
Pine Plains town	1,252	1,420	1,263
Pleasant Valley town, including Pleasant Valley village	1,160	1,358	1,483
Poughkeepsie city	35,000	27,936	24,029
Poughkeepsie town, including part of Wappingers Falls village	10,519	8,626	6,820
Red Hook town, including Red Hook and Tivoli villages	3,218	3,705	3,895
Rhinebeck town, including Rhinebeck village	2,770	3,582	3,472
Stanford town	1,308	1,520	1,824
Union Vale town	987	1,097	945
Wappinger town, including part of Wappingers Falls village	3,467	3,813	4,319
Washington town, including Millbrook village	2,795	3,027	3,032
Erie County	**634,688**	**528,985**	**433,688**
Alden town, including Alden village	2,433	2,748	2,396
Amherst town, [9] including Williamsville village	6,286	4,629	4,223
Aurora town, including East Aurora village	5,312	4,479	4,015
Boston town	1,325	1,535	1,398
Brant town, [9] including Farnham village, but exclusive of part of Cattaraugus Indian Reservation	1,830	2,125	1,720

[7] COLUMBIA.—Part of Greenport town annexed to Hudson city since 1910.

[8] DUTCHESS.—Fishkill Landing and Matteawan villages (included in Fishkill town in 1910 and 1900) consolidated and incorporated as Beacon city since 1910.

[9] ERIE.—For footnote, see following page.

TABLE 2.—POPULATION OF COUNTIES BY MINOR CIVIL DIVISIONS: 1920, 1910, AND 1900—Continued.

[For changes in boundaries, etc., between 1910 and 1920, see footnotes; for those between 1900 and 1910, see Reports of the Thirteenth Census: 1910, Vol. III, Table 1, p. 194. For population of incorporated places, see Table 3.]

MINOR CIVIL DIVISION.	1920	1910	1900
Erie County—Continued.			
Buffalo city [9]	506,775	423,715	352,387
Cheektowaga town, including Sloan village and part of Depew village	11,923	7,650	5,156
Clarence town	2,660	2,991	2,948
Colden town	1,259	1,303	1,260
Collins town,[9] including part of Gowanda village, but exclusive of part of Cattaraugus Indian Reservation	4,061	3,742	2,875
Concord town, including Springville village	4,223	4,391	4,086
East Hamburg town	3,120	2,636	2,350
Eden town	2,352	2,526	2,368
Elma town	1,966	2,130	2,202
Evans town, including Angola village	3,468	3,124	2,795
Grand Island town	728	914	1,036
Hamburg town, including Blasdell and Hamburg villages	8,656	6,059	4,673
Holland town	1,410	1,468	1,434
Lackawanna city	17,918	14,549	.....
Lancaster town, including Lancaster village and part of Depew village	13,172	9,663	8,757
Marilla town	1,237	1,382	1,441
Newstead town,[9] including Akron village, but exclusive of part of Tonawanda Indian Reservation	4,043	3,697	3,742
North Collins town, including North Collins village	2,271	2,424	2,362
Sardinia town	1,518	1,644	1,548
Tonawanda city	10,068	8,290	7,421
Tonawanda town, including Kenmore village	5,505	2,175	1,205
Wales town	985	1,203	1,220
West Seneca town	7,062	4,605	5,363
Cattaraugus Indian Reservation [9] (part of)	1,067	1,125	1,163
Tonawanda Indian Reservation [9] (part of)	55	63	142
Essex County [10]	**31,871**	**33,458**	**30,707**
Chesterfield town, including part of Keeseville village	1,538	1,829	2,362
Crown Point town	1,413	1,690	2,112
Elizabethtown town, including Elizabethtown village	1,042	1,108	1,131
Essex town	1,025	1,276	1,333
Jay town	2,226	2,231	1,744
Keene town	1,032	1,227	1,394
Lewis town	739	937	1,123
Minerva town	610	848	1,052
Moriah town, including Port Henry village	6,626	6,754	4,447
Newcomb town	313	509	507
North Elba town, including Lake Placid village and part of Saranac Lake village	4,343	3,896	1,986
North Hudson town	397	434	544
St. Armand town, including Bloomingdale village and part of Saranac Lake village	727	746	769
Schroon town	852	1,013	1,272
Ticonderoga town, including Ticonderoga village	5,267	4,940	5,048
Westport town, including Westport village	1,492	1,867	1,727
Willsboro town	1,684	1,580	1,522
Wilmington town	545	573	634
Franklin County	**43,541**	**45,717**	**42,853**
Altamont town, including Tupper Lake village	4,927	4,691	3,045
Bangor town, including North Bangor village	1,927	1,946	2,221
Belmont town	1,552	2,341	2,414
Bombay town,[11] exclusive of St. Regis Indian Reservation	1,251	1,339	1,489
Brandon town	728	872	938
Brighton town	684	741	706
Burke town	1,578	1,772	1,936
Chateaugay town, including Chateaugay village	2,856	2,840	2,723
Constable town	1,100	1,323	1,266
Dickinson town	1,312	1,609	1,691
Duane town	209	300	312
Fort Covington town, including Fort Covington village	1,966	2,028	2,043
Franklin town	1,280	1,447	1,501
Harrietstown town, including part of Saranac Lake village	4,797	4,753	3,390
Malone town, including Malone village	10,830	10,154	10,009
Moira town	2,264	2,346	2,484
Santa Clara town	541	675	580
Waverly town	1,695	2,170	1,615
Westville town	1,028	1,121	1,237
St. Regis Indian Reservation [11]	1,016	1,249	1,253
Fulton County	**44,927**	**44,534**	**42,842**
Bleecker town	389	500	603
Broadalbin town	1,949	1,845	1,946
Caroga town	332	441	470
Ephratah town	1,038	1,312	1,566
Fulton County—Continued.			
Gloversville city [12]	22,075	20,642	18,349
Johnstown city	10,908	10,447	10,130
Johnstown town [12]	1,948	2,511	2,661
Mayfield town, including Mayfield village	1,866	2,065	2,136
Northampton town, including Northville village	2,191	2,228	2,226
Oppenheim town, including part of Dolgeville village	1,182	1,241	1,258
Perth town	596	695	667
Stratford town	453	607	830
Genesee County	**37,976**	**37,615**	**34,561**
Alabama town,[13] exclusive of part of Tonawanda Indian Reservation	1,530	1,797	1,611
Alexander town, including Alexander village	1,287	1,362	1,503
Batavia city [13]	13,541	11,613	9,180
Batavia town [13]	1,752	[13] 2,217	[13] 2,250
Bergen town, including Bergen village	1,497	1,631	1,699
Bethany town	1,196	1,270	1,330
Byron town	1,273	1,520	1,512
Darien town	1,617	1,779	1,887
Elba town, including Elba village	1,394	1,384	1,526
Leroy town, including Leroy village	5,510	5,442	4,823
Oakfield town, including Oakfield village	2,438	2,115	1,589
Pavilion town	1,337	1,462	1,542
Pembroke town,[13] including Corfu village, but exclusive of part of Tonawanda Indian Reservation	2,202	2,301	2,425
Stafford town	1,057	1,288	1,338
Tonawanda Indian Reservation [13] (part of)	345	434	346
Greene County	**25,796**	**30,214**	**31,478**
Ashland town	560	640	692
Athens town, including Athens village	2,361	2,720	2,891
Cairo town	1,487	1,841	2,176
Catskill town, including Catskill village	7,670	9,066	8,566
Coxsackie town, including Coxsackie village	2,994	3,620	4,102
Durham town	1,211	1,475	1,636
Greenville town	1,362	1,556	1,651
Halcott town	272	331	350
Hunter town, including Hunter and Tannersville villages	2,309	2,699	2,788
Jewett town	883	1,057	1,028
Lexington town	1,075	1,054	1,153
New Baltimore town	1,536	1,936	2,283
Prattsville town	830	781	775
Windham town	1,246	1,438	1,387
Hamilton County [14]	**3,970**	**4,373**	**4,947**
Arietta town	176	232	247
Benson town	119	143	299
Hope town	203	258	463
Indian Lake town	1,031	1,045	1,219
Inlet town	171	197	.....
Lake Pleasant town	393	453	469
Long Lake town	1,116	1,149	1,023
Morehouse town	109	149	319
Wells town	652	742	908
Herkimer County	**64,962**	**[15] 56,356**	**[15] 51,049**
Columbia town	911	1,071	1,268
Danube town	746	941	1,043
Fairfield town, including part of Middleville village	1,337	1,305	1,390
Frankfort town, including Frankfort village	6,483	5,105	4,472
German Flats town, including Ilion and Mohawk villages	14,089	10,160	8,663
Herkimer town, including Herkimer village	11,982	8,797	6,748
Litchfield town	747	803	931
Little Falls city	13,029	12,273	10,381
Little Falls town	684	638	718
Manheim town, including part of Dolgeville village	3,886	3,355	2,648
Newport town, including Newport village, and parts of Middleville and Poland villages	1,700	1,490	1,613
Norway town	488	642	680
Ohio town [15]	583	527	660
Russia town, including Cold Brook village and part of Poland village	1,433	1,772	2,025
Salisbury town	1,418	1,468	1,426
Schuyler town	1,007	1,227	1,365
Stark town	811	897	1,030
Warren town	959	1,071	1,240
Webb town,[15] including Old Forge village	1,357	1,250	920
Winfield town, including West Winfield village	1,312	1,386	1,475

[9] ERIE.—Part of Amherst town annexed to Buffalo city since 1910. Part of Cattaraugus Indian Reservation in Brant and Collins towns, but independent thereof; for total population see footnote, Cattaraugus County. Tonawanda Indian Reservation located in Erie and Genesee Counties; part in Erie County in Newstead town, but independent thereof. Total population: 400 in 1920; 497 in 1910; 488 in 1900.

[10] ESSEX.—Part annexed to Hamilton and part of Hamilton annexed in 1915.

[11] FRANKLIN.—St. Regis Indian Reservation in Bombay town, but independent thereof.

[12] FULTON.—Part of Johnstown town annexed to Gloversville city since 1910.

[13] GENESEE.—Part of Tonawanda Indian Reservation in Alabama and Pembroke towns, but independent thereof; no population reported for part in Pembroke town; for total population see footnote, Erie County. Batavia village (included in Batavia town in 1910 and 1900) incorporated as a city, and part of Batavia town annexed, since 1910.

[14] HAMILTON.—Part annexed to Essex and part of Essex annexed in 1915.

[15] HERKIMER.—Totals include population (178 in 1910; 353 in 1900) of Wilmurt town, annexed to Ohio and Webb towns since 1910.

TABLE 2.—POPULATION OF COUNTIES BY MINOR CIVIL DIVISIONS: 1920, 1910, AND 1900—Continued.

[For changes in boundaries, etc., between 1910 and 1920, see footnotes; for those between 1900 and 1910, see Reports of the Thirteenth Census: 1910, Vol. III, Table 1, p. 194. For population of incorporated places, see Table 3.]

MINOR CIVIL DIVISION.	1920	1910	1900
Jefferson County	**82,250**	**80,382**	**76,748**
Adams town, including Adams village	3,194	3,128	3,081
Alexandria town, including Alexandria Bay village	3,567	4,259	3,894
Antwerp town, including Antwerp village	2,569	2,848	3,008
Brownville town, including Brownville and Dexter villages, and part of Glen Park village	3,856	3,615	3,698
Cape Vincent town, including Cape Vincent village	2,111	2,575	2,882
Champion town, including West Carthage village	2,854	2,704	2,525
Clayton town, including Clayton village	3,618	4,028	4,313
Ellisburg town, including Belleville, Ellisburg, and Mannsville villages	3,192	3,634	3,888
Henderson town, including Henderson village	1,229	1,485	1,615
Hounsfield town, including Sacketts Harbor village	2,297	2,217	2,772
LeRay town, including part of Black River village	2,366	2,555	2,576
Lorraine town	790	940	1,019
Lyme town, including Chaumont village	1,642	1,955	2,200
Orleans town	1,869	2,160	2,367
Pamelia town, including part of Glen Park village	988	976	1,031
Philadelphia town, including Philadelphia village	1,549	1,640	1,750
Rodman town	1,027	1,123	1,212
Rutland town, including part of Black River village	1,810	1,862	1,885
Theresa town, including Theresa village	1,762	2,036	2,130
Watertown city	31,285	26,730	21,696
Watertown town	1,116	1,097	1,159
Wilna town, including Carthage village	7,014	6,218	5,172
Worth town	545	597	875
Kings County[16]	**2,018,356**	**1,634,351**	**1,166,582**
Brooklyn borough (part of New York city[16]), coextensive with Kings County	2,018,356	1,634,351	1,166,582
Lewis County	**23,704**	**24,849**	**27,427**
Croghan town, including part of Croghan village	2,551	2,807	3,159
Denmark town, including Copenhagen village	1,905	1,889	2,193
Diana town, including Harrisville village	2,181	2,279	2,083
Greig town	635	807	1,100
Harrisburg town	619	686	770
High Market town	316	409	593
Lewis town	753	801	917
Leyden town, including part of Port Leyden village	1,515	1,613	1,629
Lowville town, including Lowville village	3,915	3,875	3,746
Lyonsdale town, including parts of Lyons Falls and Port Leyden villages	918	1,007	1,371
Martinsburg town	1,566	1,546	1,845
Montague town	450	531	766
New Bremen town, including part of Croghan village	1,609	1,609	1,775
Osceola town	431	456	629
Pinckney town	688	806	934
Turin town, including Turin village	1,016	1,030	1,157
Watson town	707	757	981
West Turin town, including Constableville village and part of Lyons Falls village	1,929	1,941	1,779
Livingston County	**36,830**	**38,037**	**37,059**
Avon town, including Avon village	3,350	3,432	3,071
Caledonia town, including Caledonia village	1,988	2,248	2,072
Conesus town	814	937	1,149
Geneseo town, including Geneseo village	3,007	3,188	3,613
Groveland town	2,920	2,820	1,949
Leicester town, including Leicester village	1,686	1,702	1,415
Lima town, including Lima village	1,890	2,068	2,279
Livonia town, including Livonia Station village	2,600	2,819	2,788
Mount Morris town, including Mount Morris village	4,470	4,004	3,715
North Dansville town, including Dansville village	4,793	4,328	3,961
Nunda town, including Nunda village	2,272	2,361	2,397
Ossian town	596	730	780
Portage town	860	1,273	1,029
Sparta town	833	985	1,189
Springwater town	1,416	1,808	2,016
West Sparta town	695	772	906
York town	2,640	2,562	2,730
Madison County	**39,535**	**39,289**	**40,545**
Brookfield town, including Brookfield village	2,092	2,403	2,726
Cazenovia town, including Cazenovia village	3,343	3,687	3,830
De Ruyter town, including De Ruyter village	1,141	1,196	1,410
Eaton town, including Morrisville village	2,223	2,417	2,705
Fenner town	780	807	911
Georgetown town	854	925	998
Hamilton town, including Hamilton village and part of Earlville village	3,354	3,825	3,744
Lebanon town	940	1,079	1,243
Lenox town, including Canastota and Wampsville villages	5,536	4,851	4,679
Lincoln town	821	985	1,052
Madison town, including Madison village	1,629	1,926	2,024

[16] KINGS.—Part of Queens County annexed in 1915. For total population of New York city, see Table 3.

MINOR CIVIL DIVISION.	1920	1910	1900
Madison County—Continued.			
Nelson town	1,099	1,139	1,296
Oneida city	10,541	8,317	7,538
Smithfield town	767	880	989
Stockbridge town, including Munnsville village	1,413	1,485	1,622
Sullivan town, including Chittenango village	3,002	3,367	3,778
Monroe County	**352,034**	**283,212**	**217,854**
Brighton town[17]	2,911	3,998	3,815
Chili town	1,780	2,071	2,099
Clarkson town	1,403	1,549	1,581
Gates town[17]	1,419	4,862	3,468
Greece town[17]	3,350	7,777	5,579
Hamlin town	1,999	2,184	2,188
Henrietta town	1,910	1,972	2,062
Irondequoit town[17]	5,123	3,526	2,893
Mendon town, including Honeoye Falls village	2,509	2,754	2,760
Ogden town, including Spencerport village	2,681	3,143	2,616
Parma town, including Hilton village	2,923	2,954	2,814
Penfield town	2,087	2,977	2,857
Perinton town, including Fairport village and part of East Rochester village	7,799	6,566	4,703
Pittsford town, including Pittsford village and part of East Rochester village	4,614	3,634	2,373
Riga town, including Churchville village	1,649	1,853	1,864
Rochester city[17]	295,750	218,149	162,608
Rush town	2,091	2,150	1,491
Sweden town, including Brockport village	3,984	4,885	4,743
Webster town, including Webster village	3,976	3,755	3,299
Wheatland town, including Scottsville village	2,076	2,453	2,071
Montgomery County	**57,928**	**57,567**	**47,488**
Amsterdam city[18]	33,524	31,267	20,929
Amsterdam town,[18] including Fort Johnson and Hagaman villages	3,130	3,074	3,202
Canajoharie town, including Canajoharie village	3,784	3,889	3,888
Charleston town	785	900	1,052
Florida town[18]	1,051	1,904	1,988
Glen town, including Fultonville village	1,782	2,002	2,281
Minden town, including Fort Plain village	4,366	4,645	4,541
Mohawk town, including Fonda village	2,353	2,488	2,711
Palatine town, including Nelliston and Palatine Bridge villages	2,232	2,517	2,569
Root town	1,198	1,512	1,653
St. Johnsville town, including St. Johnsville village	3,123	3,369	2,674
Nassau County	**126,120**	**83,930**	**55,448**
Glen Cove city[19]	8,664	.....	.....
Hempstead town, including Cedarhurst, East Rockaway, Freeport, Garden City, Hempstead, Lawrence, Long Beach, Lynbrook, Rockville Center, and Woodsburgh villages, and part of Floral Park village	70,790	44,297	27,066
North Hempstead town, including Great Neck Estates, Mineola, Plandome, Saddle Rock, and Sands Point villages, and part of Floral Park village	26,370	17,831	12,048
Oyster Bay town,[19] including Farmingdale and Sea Cliff villages	20,296	21,802	16,334
New York County[20]	**2,284,103**	**2,02,762,522**	**2,02,050,600**
Manhattan borough (part of New York city[20]), coextensive with New York County	2,284,103	2,331,542	1,850,093
Niagara County	**118,705**	**92,036**	**74,961**
Cambria town	1,596	1,749	1,880
Hartland town, including part of Middleport village	1,987	2,638	2,728
Lewiston town,[21] including Lewiston village, but exclusive of Tuscarora Indian Reservation	2,750	2,846	2,884
Lockport city[21]	21,308	17,970	16,581
Lockport town[21]	1,833	2,399	2,585
Newfane town	3,515	4,060	3,248
Niagara town, including La Salle village	4,173	1,648	1,066
Niagara Falls city	50,760	30,445	19,457
North Tonawanda city	15,482	11,955	9,069
Pendleton town	1,175	1,267	1,364
Porter town, including Youngstown village	2,682	2,655	2,235
Royalton town, including part of Middleport village	4,485	4,956	4,797
Somerset town, including Barker village	2,003	2,260	1,923
Wheatfield town	1,884	1,792	1,926
Wilson town, including Wilson village	2,753	2,979	2,881
Tuscarora Indian Reservation[21]	319	417	337

[17] MONROE.—Parts of Brighton, Gates, Greece (including Charlotte village), and Irondequoit towns annexed to Rochester city since 1910.

[18] MONTGOMERY.—Parts of Amsterdam and Florida towns annexed to Amsterdam city, and part of Amsterdam city annexed to Florida town, since 1910.

[19] NASSAU.—Glen Cove city incorporated from part of Oyster Bay town since 1910.

[20] NEW YORK.—Totals for 1910 and 1900 include population (430,980 and 200,507, respectively) of Bronx borough, taken to form Bronx County in 1914. For total population of New York city, see Table 3.

[21] NIAGARA.—Tuscarora Indian Reservation in Lewiston town, but independent thereof. Part of Lockport town annexed to Lockport city since 1910.

TABLE 2.—POPULATION OF COUNTIES BY MINOR CIVIL DIVISIONS: 1920, 1910, AND 1900—Continued.

[For changes in boundaries, etc., between 1910 and 1920, see footnotes; for those between 1900 and 1910, see Reports of the Thirteenth Census: 1910, Vol. III, Table 1, p. 194. For population of incorporated places, see Table 3.]

MINOR CIVIL DIVISION.	1920	1910	1900
Oneida County	**182,833**	**154,157**	**132,800**
Annsville town	1,353	1,449	1,744
Augusta town, including Oriskany Falls village	1,911	1,959	2,029
Ava town	615	563	706
Boonville town, including Boonville village	3,147	3,191	3,332
Bridgewater town, including Bridgewater village	746	832	931
Camden town, including Camden village	3,054	3,426	3,745
Deerfield town [22]	706	1,660	1,756
Florence town	701	936	1,207
Floyd town	663	697	785
Forestport town, including Forestport village	862	1,100	1,562
Kirkland town, including Clinton village	4,744	4,333	4,545
Lee town	1,134	1,379	1,571
Marcy town	1,191	1,301	1,398
Marshall town, including part of Waterville village	1,490	1,744	1,804
New Hartford town,[22] including New Hartford village	8,646	5,947	5,230
Paris town, including Clayville village	3,004	2,659	2,626
Remsen town, including part of Remsen village	969	1,087	1,208
Rome city	26,341	20,497	15,343
Sangerfield town, including part of Waterville village	1,795	2,086	2,440
Steuben town	786	785	902
Trenton town, including Holland Patent, Prospect, and Trenton villages and part of Remsen village	2,389	2,402	2,628
Utica city [22]	94,156	74,419	56,383
Vernon town, including Sherrill city, and Oneida Castle and Vernon villages	4,522	3,197	2,784
Verona town, including New London village	3,136	3,456	3,875
Vienna town, including Sylvan Beach village	1,544	1,904	2,218
Western town	1,061	1,355	1,621
Westmoreland town	1,984	1,995	2,192
Whitestown town, including Oriskany, Whitesboro, and Yorkville villages	10,183	7,798	6,235
Onondaga County	**241,465**	**200,298**	**168,735**
Camillus town, including Camillus village	2,905	2,642	2,453
Cicero town	2,536	2,475	2,611
Clay town	2,488	2,431	2,578
De Witt town,[23] including East Syracuse and Eastwood villages	10,279	7,422	5,435
Elbridge town, including Elbridge and Jordan villages	2,736	2,980	3,327
Fabius town, including Fabius village	1,285	1,557	1,686
Geddes town,[23] including Solvay village	7,995	5,959	4,387
La Fayette town,[23] exclusive of part of Onondaga Indian Reservation	1,293	1,413	1,678
Lysander town, including part of Baldwinsville village	4,725	4,509	4,838
Manlius town, including Fayetteville, Manlius, and Minoa villages	6,599	6,016	5,374
Marcellus town, including Marcellus village	2,854	2,826	2,581
Onondaga town,[23] exclusive of part of Onondaga Indian Reservation	6,620	5,963	5,264
Otisco town	914	1,066	1,202
Pompey town	1,882	2,093	2,546
Salina town,[23] including Liverpool village	4,257	3,208	3,745
Skaneateles town, including Skaneateles village	4,247	4,274	4,205
Spafford town	875	1,064	1,159
Syracuse city [23]	171,717	137,249	108,374
Tully town, including Tully village	1,358	1,386	1,465
Van Buren town, including part of Baldwinsville village	3,425	3,200	3,297
Onondaga Indian Reservation [23]	475	565	530
Ontario County	**52,652**	**52,286**	**49,605**
Bristol town	896	1,247	1,310
Canadice town	457	559	674
Canandaigua city [24]	7,356	7,217	6,151
Canandaigua town [24]	1,858	[24] 2,188	[24] 2,133
East Bloomfield town, including East Bloomfield and Holcomb villages	1,715	1,892	1,940
Farmington town	1,465	1,568	1,607
Geneva city [24]	14,648	12,446	10,433
Geneva town [24]	1,251	1,086	1,091
Gorham town, including part of Rushville village	1,936	2,134	2,131
Hopewell town	1,339	1,493	1,550
Manchester town, including Manchester and Shortsville villages and part of Clifton Springs village	5,567	4,889	4,733
Naples town, including Naples village	2,122	2,349	2,370
Phelps town, including Phelps village and part of Clifton Springs village	4,205	4,733	4,788
Richmond town	1,071	1,277	1,381
Seneca town	2,638	2,669	2,654
South Bristol town	696	965	1,104
Victor town, including Victor village	2,319	2,393	2,249
West Bloomfield town	1,113	1,181	1,306

[22] ONEIDA.—Parts of Deerfield and New Hartford towns annexed to Utica city since 1910.

[23] ONONDAGA.—Parts of De Witt, Geddes, Onondaga, and Salina towns annexed to Syracuse city since 1910. Onondaga Indian Reservation in La Fayette and Onondaga towns, but independent thereof.

[24] ONTARIO.—Canandaigua city incorporated from Canandaigua village (included in Canandaigua town in 1910 and 1900), and part of Geneva town annexed to Geneva city, since 1910.

MINOR CIVIL DIVISION.	1920	1910	1900
Orange County	**119,844**	**116,001**	**103,859**
Blooming Grove town, including Washingtonville village	1,881	2,110	2,188
Chester town, including Chester village	1,803	2,061	2,186
Cornwall town, including Cornwall village	4,259	5,690	4,258
Crawford town	1,507	1,689	1,778
Deerpark town	1,615	1,696	1,932
Goshen town, including Goshen village	5,016	5,149	4,564
Greenville town	618	644	800
Hamptonburg town	1,104	1,168	1,072
Highlands town, including Highland Falls village	6,136	6,133	4,519
Middletown city	18,420	15,313	14,522
Minisink town, including Unionville village	1,252	1,304	1,505
Monroe town, including Harriman and Monroe villages	2,630	2,285	1,784
Montgomery town, including Montgomery and Walden villages	8,351	7,439	5,930
Mount Hope town	1,708	1,786	1,236
New Windsor town	2,984	2,667	2,392
Newburgh city [25]	30,366	27,805	24,943
Newburgh town [25]	4,034	5,132	4,246
Port Jervis city	10,171	9,564	9,385
Tuxedo town	2,355	2,858	2,277
Wallkill town	2,598	2,578	2,725
Warwick town, including Warwick village	7,462	7,141	6,403
Wawayanda town	1,689	1,603	1,539
Woodbury town	1,885	2,216	1,666
Orleans County	**28,619**	**32,000**	**30,164**
Albion town, including part of Albion village	5,846	6,455	5,749
Barre town	1,622	1,812	1,937
Carlton town	1,832	2,259	2,338
Clarendon town	1,139	1,335	1,518
Gaines town, including part of Albion village	1,669	1,946	1,889
Kendall town	1,275	1,585	1,616
Murray town, including Holley village	3,390	3,969	3,656
Ridgeway town, including part of Medina village	5,969	6,538	5,898
Shelby town, including part of Medina village	3,937	3,945	3,679
Yates town, including Lyndonville village	1,940	2,156	1,884
Oswego County	**71,045**	**71,664**	**70,881**
Albion town, including Altmar village	1,288	1,472	1,724
Amboy town	617	736	824
Boylston town	545	667	849
Constantia town, including Cleveland village	1,789	2,023	2,259
Fulton city	13,043	10,480	8,205
Granby town	1,913	2,022	2,195
Hannibal town, including Hannibal village	1,834	2,148	2,473
Hastings town, including Central Square village	2,153	2,315	2,303
Mexico town, including Mexico village	2,824	2,982	3,091
Minetto town [26]	913	.....	.....
New Haven town	1,256	1,461	1,408
Orwell town	890	929	1,149
Oswego city	23,626	23,368	22,199
Oswego town [26]	1,662	2,671	2,737
Palermo town	1,046	1,255	1,407
Parish town, including Parish village	1,265	1,311	1,530
Redfield town	647	803	911
Richland town, including Pulaski village	3,738	3,791	3,535
Sandy Creek town, including Lacona and Sandy Creek villages	2,018	2,106	2,232
Schroeppel town, including Phoenix village	2,617	2,707	3,012
Scriba town	1,817	2,199	2,480
Volney town	1,995	2,407	2,393
West Monroe town	782	915	936
Williamstown town	767	896	1,028
Otsego County	**46,200**	**47,216**	**48,939**
Burlington town	999	1,108	1,263
Butternuts town, including Gilbertsville village	1,383	1,453	1,698
Cherry Valley town, including Cherry Valley village	1,400	1,706	1,802
Decatur town	422	476	559
Edmeston town	1,553	1,567	1,767
Exeter town	814	1,067	1,087
Hartwick town	1,648	1,813	1,800
Laurens town, including Laurens village	1,385	1,453	1,483
Maryland town, including Schenevus village	1,529	1,852	1,998
Middlefield town, including part of Cooperstown village	1,547	1,949	2,100
Milford town, including Milford village	1,616	1,825	2,007
Morris town, including Morris village	1,207	1,434	1,689
New Lisbon town	912	1,039	1,225
Oneonta city [27]	11,582	9,491	7,147
Oneonta town [27]	1,601	1,307	1,763
Otego town, including Otego village	1,866	1,699	1,817
Otsego town, including part of Cooperstown village	4,223	4,287	4,497
Pittsfield town	813	917	1,101
Plainfield town	791	844	897
Richfield town, including Richfield Springs village	2,133	2,212	2,526
Roseboom town	773	885	1,031
Springfield town	1,287	1,468	1,762
Unadilla town, including Unadilla village	2,395	2,376	2,601
Westford town	735	803	910
Worcester town	2,136	2,185	2,409

[25] ORANGE.—Part of Newburgh town annexed to Newburgh city since 1910.

[26] OSWEGO.—Minetto town organized from part of Oswego town since 1910.

[27] OTSEGO.—Part of Oneonta city annexed to Oneonta town since 1910.

TABLE 2.—POPULATION OF COUNTIES BY MINOR CIVIL DIVISIONS: 1920, 1910, AND 1900—Continued.

[For changes in boundaries, etc., between 1910 and 1920, see footnotes; for those between 1900 and 1910, see Reports of the Thirteenth Census: 1910, Vol. III, Table 1, p. 194. For population of incorporated places, see Table 3.]

MINOR CIVIL DIVISION.	1920	1910	1900
Putnam County	**10,802**	**14,665**	**13,787**
Carmel town	2,299	2,610	2,598
Kent town	696	968	1,026
Patterson town	1,231	1,536	1,644
Phillipstown town, including Cold Spring and Nelsonville villages	3,272	5,345	4,642
Putnam Valley town	704	924	1,034
Southeast town, including Brewster village	2,600	3,282	2,843
Queens County [28]	**469,042**	**284,041**	**152,999**
Queens borough (part of New York city [28]), coextensive with Queens County	469,042	284,041	152,999
Rensselaer County	**113,129**	**122,276**	[29] **121,697**
Berlin town	1,305	1,615	1,677
Brunswick town	2,812	2,832	3,513
East Greenbush town	1,558	1,350	2,036
Grafton town	733	1,019	1,136
Hoosick town, including Hoosick Falls village	6,858	8,315	8,631
Nassau town, including Nassau village	2,015	2,115	2,073
North Greenbush town	1,408	1,293	4,719
Petersburg town	1,066	1,238	1,449
Pittstown town, including part of Valley Falls village	2,342	2,920	3,236
Poestenkill town	1,602	1,078	1,362
Rensselaer city	10,823	10,711	7,466
Sandlake town	1,916	2,128	2,299
Schaghticoke town,[29] including Schaghticoke village and part of Valley Falls village	2,177	2,780	2,631
Schodack town, including Castleton village	3,992	4,780	4,334
Stephentown town	1,109	1,289	1,545
Troy city [29]	72,013	76,813	60,651
Richmond County	**116,531**	**85,969**	**67,021**
Richmond borough (part of New York city [30]), coextensive with Richmond County	116,531	85,969	67,021
Rockland County	**45,548**	**46,873**	**38,298**
Clarkstown town, including Upper Nyack village	7,317	7,980	6,305
Haverstraw town, including Haverstraw and West Haverstraw villages	9,027	9,335	9,874
Orangetown town, including Grand View-on-Hudson, Nyack, Piermont, and South Nyack villages	14,284	14,370	10,456
Ramapo town, including Hillburn, Spring Valley, and Suffern villages	11,709	11,537	7,502
Stony Point town	3,211	3,651	4,161
St. Lawrence County	**88,121**	**89,005**	**89,083**
Brasher town	1,922	2,179	2,703
Canton town, including Canton and Rensselaer Falls villages	6,497	6,151	6,387
Clare town	152	420	330
Clifton town	1,573	1,674	1,382
Colton town	1,299	1,499	1,678
Dekalb town, including Richville village	2,419	2,516	2,723
Depeyster town	806	907	936
Edwards town, including Edwards village	1,497	1,387	1,340
Fine town	1,459	2,234	1,694
Fowler town	1,310	1,655	1,716
Gouverneur town, including Gouverneur village	5,762	6,020	5,915
Hammond town, including Hammond village	1,507	1,745	1,764
Hermon town, including Hermon village	1,505	1,526	1,542
Hopkinton town	1,244	1,469	2,521
Lawrence town	1,588	1,676	1,963
Lisbon town [31]	2,673	2,981	5,255
Louisville town	1,364	1,492	1,621
Macomb town	1,055	1,168	1,374
Madrid town	1,390	1,457	1,668
Massena town, including Massena village	8,975	4,806	3,901
Morristown town, including Morristown village	1,719	1,888	1,798
Norfolk town, including part of Norwood village	3,066	2,938	1,911
Ogdensburg city [31]	14,609	15,933	12,633
Oswegatchie town, including Heuvelton village	2,156	2,235	2,368
Parishville town	1,453	1,785	2,086
Piercefield town	1,454	770	.....
Pierrepont town	1,425	1,628	1,885
Pitcairn town	646	816	902
Potsdam town, including Potsdam village and part of Norwood village	8,794	8,725	9,054
Rossie town	866	981	1,136
Russell town	1,757	1,842	2,067
Stockholm town	2,437	2,614	2,826
Waddington town, including Waddington village	1,742	1,888	2,001
Saratoga County	**60,029**	**61,917**	**61,089**
Ballston town, including part of Ballston Spa village	2,206	2,091	2,034
Charlton town	914	1,030	1,109
Clifton Park town	1,983	2,225	2,140
Corinth town, including Corinth village	3,696	3,102	3,104
Day town	473	628	719
Edinburg town	595	793	1,032
Galway town, including Galway village	1,101	1,205	1,350
Greenfield town	1,481	1,552	1,837
Hadley town	581	672	914
Halfmoon town [32]	1,534	[32] 1,742	[32] 1,906
Malta town	1,152	1,285	1,322
Mechanicville city [32]	8,166	6,634	4,695
Milton town, including part of Ballston Spa village	5,294	5,724	5,926
Moreau town, including South Glens Falls village	3,222	3,340	2,999
Northumberland town	1,048	1,127	1,227
Providence town	462	520	607
Saratoga town, including Schuylerville and Victory Mills villages	3,680	3,942	3,999
Saratoga Springs city [32]	13,181	[32] 13,710	[32] 13,534
Stillwater town,[32] including Stillwater village	3,882	[32] 3,559	[32] 3,489
Waterford town, including Waterford village	4,552	6,128	6,157
Wilton town	826	908	989
Schenectady County	**109,363**	**88,235**	**46,852**
Duanesburg town	2,115	2,211	2,428
Glenville town, including Scotia village	7,036	5,201	3,010
Niskayuna town [33]	3,149	1,907	1,327
Princetown town	487	684	694
Rotterdam town [33]	7,853	5,406	7,711
Schenectady city [33]	88,723	72,826	31,682
Schoharie County	**21,303**	**23,855**	**26,854**
Blenheim town	516	616	768
Broome town	743	933	1,153
Carlisle town	861	1,024	1,225
Cobleskill town, including Cobleskill village	3,798	3,579	3,973
Conesville town	652	708	793
Esperance town, including Esperance village	890	977	1,096
Fulton town	1,227	1,450	1,998
Gilboa town	1,541	1,467	1,448
Jefferson town	1,065	1,280	1,409
Middleburg town, including Middleburg village	2,109	2,553	2,738
Richmondville town, including Richmondville village	1,378	1,430	1,719
Schoharie town, including Schoharie village	2,132	2,526	2,700
Seward town	1,193	1,419	1,404
Sharon town, including Sharon Springs village	1,494	1,825	2,058
Summit town	871	1,105	1,217
Wright town	833	963	1,155
Schuyler County	**13,098**	**14,004**	**15,811**
Catharine town, including Odessa village	1,178	1,222	1,386
Cayuta town	282	345	459
Dix town, including part of Watkins village	3,486	3,625	3,894
Hector town, including Burdett village	3,030	3,514	4,137
Montour town, including Montour Falls village	1,967	1,608	1,623
Orange town	889	1,087	1,391
Reading town, including part of Watkins village	1,166	1,318	1,335
Tyrone town	1,100	1,285	1,586
Seneca County	**24,735**	**26,972**	**28,114**
Covert town, including Interlaken village	1,661	1,947	1,897
Fayette town, including part of Waterloo village	2,215	2,593	2,711
Junius town	829	957	1,053
Lodi town	1,137	1,408	1,636
Ovid town, including Ovid village	2,855	3,355	3,734
Romulus town	2,754	2,803	2,895
Seneca Falls town, including Seneca Falls village	7,179	7,407	7,305
Tyre town	798	900	954
Varick town	1,020	1,173	1,270
Waterloo town, including part of Waterloo village	4,287	4,429	4,659
Steuben County	**80,627**	**83,362**	**82,822**
Addison town, including Addison village	2,122	2,509	2,637
Avoca town, including Avoca village	1,888	2,140	2,125
Bath town, including Bath and Savona villages	7,317	8,554	8,437
Bradford town	570	613	771
Cameron town	779	1,066	1,353
Campbell town	1,032	1,204	1,467
Canisteo town, including Canisteo village	2,901	3,441	3,432
Caton town	688	1,078	1,345
Cohocton town, including Cohocton village	2,585	2,926	3,197

[28] QUEENS.—Part annexed to Kings County in 1915. For total population of New York city, see Table 3.

[29] RENSSELAER.—Total for 1900 includes population (12,939) of Lansingburg town, parts annexed to Troy city and Schaghticoke town between 1900 and 1910.

[30] RICHMOND.—For total population of New York city, see Table 3.

[31] ST. LAWRENCE.—Part of Lisbon town annexed to Ogdensburg city since 1910.

[32] SARATOGA.—Mechanicville city incorporated from Mechanicville village (included in Halfmoon and Stillwater towns in 1910 and 1900). Saratoga Springs city incorporated from Saratoga Springs town, including Saratoga Springs village, since 1910; population shown for 1910 and 1900 is that of Saratoga Springs town.

[33] SCHENECTADY.—Parts of Niskayuna and Rotterdam towns annexed to Schenectady city since 1910.

TABLE 2.—POPULATION OF COUNTIES BY MINOR CIVIL DIVISIONS: 1920, 1910, AND 1900—Continued.

[For changes in boundaries, etc., between 1910 and 1920, see footnotes; for those between 1900 and 1910, see Reports of the Thirteenth Census: 1910, Vol. III, Table 1, p. 194. For population of incorporated places, see Table 3.]

MINOR CIVIL DIVISION.	1920	1910	1900
Steuben County—Continued.			
Corning city	15,820	13,730	11,061
Corning town	2,857	2,391	1,937
Dansville town	1,031	1,303	1,417
Erwin town, including Painted Post village	3,086	2,211	1,851
Fremont town	645	860	1,033
Greenwood town	941	1,111	1,129
Hartsville town	545	651	787
Hornby town	700	870	959
Hornell city	15,025	13,617	11,918
Hornellsville town, including Arkport village	1,829	2,047	1,833
Howard town	1,127	1,461	1,704
Jasper town	943	1,264	1,430
Lindley town	1,024	1,153	1,306
Prattsburg town, including Prattsburg village	1,663	1,834	2,197
Pulteney town	1,062	1,316	1,590
Rathbone town	761	917	1,059
Thurston town	674	840	1,017
Troupsburg town	1,406	1,712	2,015
Tuscarora town	854	1,006	1,301
Urbana town, including Hammondsport village	2,300	2,659	2,692
Wayland town, including Wayland village	3,004	2,836	2,984
Wayne town	516	643	838
West Union town	781	985	1,025
Wheeler town	808	959	1,188
Woodhull town, including Woodhull village	1,343	1,455	1,787
Suffolk County	**110,246**	**96,138**	**77,582**
Babylon town, including Amityville and Babylon villages	11,315	9,030	7,112
Brookhaven town, including Bellport, Patchogue, and Shoreham villages	21,847	16,737	14,592
Easthampton town, including part of Sag Harbor village	4,852	4,722	3,746
Huntington town, including Northport village	13,893	12,004	9,483
Islip town, including Brightwaters and Saltaire villages	20,709	18,346	12,545
Riverhead town	5,753	5,345	4,503
Shelter Island town, including Dering Harbor village	890	1,064	1,066
Smithtown town	9,114	7,073	5,863
Southampton town,[34] including Southampton village and part of Sag Harbor village, but exclusive of Shinnecock Indian Reservation	11,614	11,069	10,371
Southold town, including Greenport village	10,147	10,577	8,301
Shinnecock Indian Reservation [34]	112	171	.....
Sullivan County	**33,163**	**33,808**	**32,306**
Bethel town	1,849	2,164	2,248
Callicoon town	1,739	2,059	2,054
Cochecton town	1,112	1,142	1,117
Delaware town	1,740	1,842	1,541
Fallsburgh town, including Woodridge village	4,769	3,782	2,974
Forestburg town	405	545	625
Fremont town	1,435	1,931	2,184
Highland town	875	1,031	964
Liberty town, including Liberty village	6,030	5,402	4,568
Lumberland town	480	716	809
Mamakating town, including Wurtsboro village	2,395	2,922	3,128
Neversink town	1,609	1,743	2,039
Rockland town	3,247	3,455	3,426
Thompson town, including Monticello village	4,597	4,196	3,739
Tusten town	881	878	890
Tioga County	**24,212**	**25,624**	**27,951**
Barton town, including Waverly village	6,746	6,431	6,381
Berkshire town	805	846	1,011
Candor town, including Candor village	2,639	2,911	3,330
Newark Valley town, including Newark Valley village	1,889	2,102	2,164
Nichols town, including Nichols village	1,392	1,466	1,564
Owego town, including Owego village	6,707	7,474	8,378
Richford town	831	925	1,142
Spencer town, including Spencer village	1,526	1,529	1,868
Tioga town	1,677	1,940	2,113
Tompkins County	**35,285**	**33,647**	**33,830**
Caroline town	1,542	1,646	1,938
Danby town	1,143	1,235	1,449
Dryden town, including Dryden and Freeville villages	3,186	3,590	3,785
Enfield town	867	1,000	1,214
Groton town, including Groton village	4,122	3,289	3,564
Ithaca city [35]	17,004	14,802	13,136
Ithaca town,[35] including Cayuga Heights village	1,480	1,288	1,516
Lansing town	2,380	2,676	2,550
Newfield town, including Newfield village	1,456	1,509	1,902
Ulysses town, including Trumansburg village	2,105	2,612	2,776

[34] SUFFOLK.—Shinnecock Indian Reservation in Southampton town, but independent thereof; not reported separately in census report for 1910.
[35] TOMPKINS.—Part of Ithaca town annexed to Ithaca city since 1910.

MINOR CIVIL DIVISION.	1920	1910	1900
Ulster County	**74,979**	**91,769**	**88,422**
Denning town	419	615	783
Esopus town, including Rifton village	3,913	4,732	4,907
Gardiner town	1,088	2,779	1,509
Hardenbergh town	420	598	722
Hurley town	846	1,734	1,903
Kingston city	26,688	25,908	24,535
Kingston town	166	343	524
Lloyd town	3,079	2,803	2,608
Marbletown town	2,017	4,713	3,511
Marlborough town, including Marlborough village	3,274	3,841	3,978
New Paltz town, including New Paltz village	2,163	3,025	2,264
Olive town	1,237	4,497	2,465
Plattekill town	1,798	1,879	1,866
Rochester town	2,188	2,760	2,874
Rosendale town, including Rosendale village	1,959	3,717	6,278
Saugerties town, including Saugerties village	8,245	9,632	9,754
Shandaken town, including Pine Hill village	2,372	2,657	3,053
Shawangunk town	2,087	2,548	2,406
Ulster town	2,622	3,554	3,582
Warwarsing town, including Ellenville village	6,910	7,787	7,225
Woodstock town	1,488	1,647	1,675
Warren County	**31,673**	**32,223**	**29,943**
Bolton town	1,184	1,518	1,363
Caldwell town, including Lake George village	1,297	1,482	1,465
Chester town	1,572	1,721	2,052
Glens Falls city	16,638	15,243	12,613
Hague town	1,028	1,043	1,042
Horicon town	754	1,001	1,136
Johnsburg town	2,242	2,315	2,374
Luzerne town	1,018	1,185	1,341
Queensbury town	2,584	2,667	2,377
Stony Creek town	651	858	1,019
Thurman town	680	805	809
Warrensburg town	2,025	2,385	2,352
Washington County	**44,888**	**47,778**	**45,624**
Argyle town, including Argyle village	1,535	1,806	1,995
Cambridge town, including part of Cambridge village	1,620	1,694	1,878
Dresden town	495	582	545
Easton town, including part of Greenwich village	1,851	2,133	2,247
Fort Ann town, including Fort Ann village	2,357	2,236	2,263
Fort Edward town, including Fort Edward village	5,845	5,740	5,216
Granville town, including Granville village	4,966	6,434	5,217
Greenwich town, including part of Greenwich village	4,208	4,227	4,172
Hampton town	552	645	689
Hartford town	1,102	1,216	1,290
Hebron town	1,184	1,505	1,679
Jackson town	836	985	1,059
Kingsbury town, including Hudson Falls village	7,336	7,080	6,100
Putnam town	528	504	505
Salem town, including Salem village	2,235	2,780	2,978
White Creek town, including part of Cambridge village	2,170	2,342	2,496
Whitehall town, including Whitehall village	6,008	5,869	5,295
Wayne County	**48,827**	**50,179**	**48,660**
Arcadia town, including Newark village	9,266	8,672	7,045
Butler town, including part of Wolcott village	1,452	1,610	1,786
Galen town, including Clyde village	4,172	4,630	4,606
Huron town	1,416	1,531	1,667
Lyons town, including Lyons village	5,559	5,913	5,824
Macedon town, including Macedon village	2,202	2,355	2,488
Marion town	2,158	2,102	2,015
Ontario town	2,620	2,672	2,550
Palmyra town, including Palmyra village	4,040	4,169	3,758
Rose town	1,928	1,883	2,055
Savannah town, including Savannah village	1,524	1,586	1,733
Sodus town, including Sodus village	4,408	4,857	5,118
Walworth town	1,997	2,187	2,137
Williamson town	3,293	3,060	2,670
Wolcott town, including Red Creek village and part of Wolcott village	2,792	2,952	3,207
Westchester County	**344,436**	**283,055**	**184,257**
Bedford town, including part of Mount Kisco village	5,905	5,629	3,497
Cortlandt town, including Croton-on-Hudson and Peekskill villages	21,023	22,255	18,703
Eastchester town, including Bronxville and Tuckahoe villages	9,372	6,422	3,040
Greenburg town,[36] including Ardsley, Dobbs Ferry, Elmsford, Hastings-upon-Hudson, Irvington, and Tarrytown villages	23,881	[36] 21,148	[36] 14,894

[36] WESTCHESTER.—For footnote, see following page.

TABLE 2.—POPULATION OF COUNTIES BY MINOR CIVIL DIVISIONS: 1920, 1910, AND 1900—Continued.

[For changes in boundaries, etc., between 1910 and 1920, see footnotes; for those between 1900 and 1910, see Reports of the Thirteenth Census: 1910, Vol. III, Table 1, p. 194. For population of incorporated places, see Table 3.]

MINOR CIVIL DIVISION.	1920	1910	1900
Westchester County—Continued.			
Harrison town	5,006	4,226	2,048
Lewisboro town	1,069	1,127	1,311
Mamaroneck town, including Larchmont village and part of Mamaroneck village	7,801	5,602	3,849
Mount Pleasant town, including North Tarrytown and Pleasantville villages, and part of Briar Cliff Manor village	14,004	11,863	8,698
Mount Vernon city	42,726	30,919	21,228
New Rochelle city	36,213	28,867	14,720
Newcastle town, including part of Mount Kisco village	3,639	3,573	2,401
North Castle town [36]	1,705	1,522	1,471
North Salem town	934	1,258	1,133
Ossining town, including Ossining village and part of Briar Cliff Manor village	12,358	12,828	10,895
Pelham town, comprising North Pelham, Pelham, and Pelham Manor villages	5,195	2,998	1,571
Poundridge town	515	725	823
Rye town, including Port Chester and Rye villages, and part of Mamaroneck village	25,819	19,652	12,861
Scarsdale town, coextensive with Scarsdale village	3,506	1,300	885
Somers town	1,117	1,228	1,338
White Plains city [36]	21,031	[36] 17,090	[36] 8,539
Yonkers city	100,176	79,803	47,931
Yorktown town	1,441	3,020	2,421

[36] WESTCHESTER.—White Plains city incorporated from White Plains village (included in Greenburg and White Plains towns in 1910 and 1900) and White Plains town, and part of North Castle town annexed, since 1910. Population shown for Greenburg town for 1910 and 1900 is exclusive of population of part of White Plains village. Population shown for White Plains city for 1910 and 1900 is that of White Plains town (including part of White Plains village) and that part of White Plains village in Greenburg town.

MINOR CIVIL DIVISION.	1920	1910	1900
Wyoming County	30,314	31,880	30,413
Arcade town, including Arcade village	2,412	2,131	1,877
Attica town, including Attica village	2,743	2,749	2,877
Bennington town	1,557	1,742	1,904
Castile town, including Castile village and part of Perry village	2,290	2,406	2,539
Covington town	788	923	930
Eagle town	1,059	1,141	1,114
Gainesville town, including Gainesville and Silver Springs villages	2,276	2,690	2,325
Genesee Falls town	542	615	658
Java town	1,469	1,633	1,770
Middlebury town, including Wyoming village	1,204	1,395	1,406
Orangeville town	838	952	1,005
Perry town, including part of Perry village	5,400	5,360	3,862
Pike town, including Pike village	1,003	1,194	1,277
Sheldon town	1,593	1,713	1,801
Warsaw town, including Warsaw village	4,396	4,308	4,341
Wethersfield town	744	928	927
Yates County	16,641	18,642	20,318
Barrington town	822	1,044	1,249
Benton town, including part of Penn Yan village	1,797	2,032	2,179
Italy town	731	861	1,094
Jerusalem town	2,025	2,444	2,775
Middlesex town	951	1,122	1,282
Milo town, including part of Penn Yan village	5,817	6,088	6,318
Potter town, including part of Rushville village	1,200	1,495	1,520
Starkey town, including Dundee village	2,382	2,538	2,836
Torrey town, including Dresden village	916	1,018	1,065

TABLE 3.—POPULATION OF INCORPORATED PLACES: 1920, 1910, AND 1900.

[The absence of population figures for 1910 or 1900 indicates that the place was incorporated at some date between the censuses, unless otherwise explained by footnote. Places which in 1910 were incorporated but, through surrender of charter or for other reasons, have no corporate existence in 1920 are not presented in this table.]

CITY OR VILLAGE.	County.	1920	1910	1900
Adams village	Jefferson	1,557	1,458	1,292
Addison village	Steuben	1,699	2,004	2,080
Afton village	Chenango	782	729	722
Akron village	Erie	1,960	1,677	1,585
Albany city [1]	Albany	113,344	100,253	94,151
Albion village	Orleans	4,683	5,016	4,477
Alden village	Erie	755	828	607
Alexander village	Genesee	194	212	230
Alexandria Bay village	Jefferson	1,649	1,899	1,511
Alfred village	Allegany	598	759	756
Allegany village	Cattaraugus	1,350	1,286	.....
Altamont village	Albany	797	674	689
Altmar village	Oswego	315	363	416
Amityville village	Suffolk	3,265	2,517	2,038
Amsterdam city [1]	Montgomery	33,524	31,267	20,929
Andes village	Delaware	394	414	365
Andover village	Allegany	1,132	1,136	954
Angelica village	Allegany	972	1,056	978
Angola village	Erie	1,367	898	712
Antwerp village	Jefferson	1,012	974	929
Arcade village	Wyoming	1,609	1,294	887
Ardsley village	Westchester	730	537	404
Argyle village	Washington	198	231	264
Arkport village	Steuben	463	.....	.....
Athens village	Greene	1,844	1,956	2,171
Attica village	Wyoming	2,015	1,869	1,785
Auburn city	Cayuga	36,192	34,668	30,345
Aurora village	Cayuga	416	493	499
Avoca village	Steuben	1,019	1,057	1,006
Avon village	Livingston	2,585	2,053	1,601
Babylon village	Suffolk	2,523	2,600	2,157
Bainbridge village	Chenango	1,259	1,159	1,092
Baldwinsville village	Onondaga	3,685	3,099	2,992
Ballston Spa village	Saratoga	4,103	4,138	3,923
Barker village	Niagara	431	441	.....
Batavia city [1]	Genesee	13,541	11,613	9,180
Bath village	Steuben	4,795	3,884	4,994
Beacon city [1]	Dutchess	10,996	10,629	9,480
Belleville village	Jefferson	306	344	384
Bellport village	Suffolk	614	419	.....
Belmont village	Allegany	1,021	1,094	1,190
Bemus Point village	Chautauqua	227	.....	.....
Bergen village	Genesee	576	637	624
Binghamton city	Broome	66,800	48,443	39,647
Black River village	Jefferson	937	916	949

CITY OR VILLAGE.	County.	1920	1910	1900
Blasdell village	Erie	1,401	849	415
Bloomingdale village	Essex	490	382	.....
Bolivar village	Allegany	1,146	1,318	1,208
Boonville village	Oneida	1,914	1,794	1,745
Brewster village	Putnam	859	1,296	1,192
Briar Cliff Manor village	Westchester	1,027	950	.....
Bridgewater village	Oneida	232	245	269
Brightwaters village	Suffolk	250	.....	.....
Brockport village	Monroe	2,980	3,579	3,398
Brocton village	Chautauqua	1,383	1,181	900
Bronxville village	Westchester	3,055	1,863	579
Brookfield village	Madison	317	395	485
Brownville village	Jefferson	976	854	767
Buffalo city [1]	Erie	506,775	423,715	352,387
Burdett village	Schuyler	380	382	409
Caledonia village	Livingston	1,170	1,290	1,073
Cambridge village	Washington	1,559	1,528	1,578
Camden village	Oneida	1,941	2,170	2,370
Camillus village	Onondaga	808	763	567
Canajoharie village	Montgomery	2,415	2,273	2,101
Canandaigua city [1]	Ontario	7,356	7,217	6,151
Canaseraga village	Allegany	651	754	685
Canastota village	Madison	3,995	3,247	3,030
Candor village	Tioga	699	737	.....
Canisteo village	Steuben	2,201	2,259	2,077
Canton village	St. Lawrence	2,631	2,701	2,757
Cape Vincent village	Jefferson	913	1,155	1,310
Carthage village	Jefferson	4,320	3,563	2,895
Castile village	Wyoming	1,013	1,040	1,088
Castleton village	Rensselaer	1,595	1,396	1,214
Cato village	Cayuga	404	374	350
Catskill village	Greene	4,728	5,296	5,484
Cattaraugus village	Cattaraugus	1,347	1,165	1,382
Cayuga village	Cayuga	300	348	390
Cayuga Heights village	Tompkins	179	.....	.....
Cazenovia village	Madison	1,683	1,861	1,819
Cedarhurst village	Nassau	2,838	.....	.....
Celoron village	Chautauqua	757	619	506
Central Square village	Oswego	448	429	364
Champlain village	Clinton	1,140	1,280	1,311
Chateaugay village	Franklin	1,291	1,045	973
Chatham village	Columbia	2,710	2,251	2,018
Chaumont village	Jefferson	595	708	733
Cherry Creek village	Chautauqua	527	606	701
Cherry Valley village	Otsego	728	792	772

[1] See county footnote, Table 2.

TABLE 3.—POPULATION OF INCORPORATED PLACES: 1920, 1910, AND 1900—Continued.

[The absence of population figures for 1910 or 1900 indicates that the place was incorporated at some date between the censuses, unless otherwise explained by footnote. Places which in 1910 were incorporated but, through surrender of charter or for other reasons, have no corporate existence in 1920 are not presented in this table.]

CITY OR VILLAGE.	County.	1920	1910	1900
Chester village	Orange	1,049	1,210	1,250
Chittenango village	Madison	650	678	787
Churchville village	Monroe	513	565	505
Clayton village	Jefferson	1,849	1,941	1,913
Clayville village	Oneida	909	649	568
Cleveland village	Oswego	541	687	689
Clifton Springs village	Ontario	1,628	1,600	1,617
Clinton village	Oneida	1,270	1,236	1,340
Clyde village	Wayne	2,528	2,695	2,507
Cobleskill village	Schoharie	2,410	2,088	2,327
Cohocton village	Steuben	843	838	879
Cohoes city	Albany	22,987	24,709	23,910
Cold Brook village	Herkimer	261	358	.....
Cold Spring village	Putnam	1,433	2,549	2,067
Constableville village	Lewis	380	407	459
Cooperstown village	Otsego	2,725	2,484	2,368
Copenhagen village	Lewis	554	585	587
Corfu village	Genesee	458	413	401
Corinth village	Saratoga	2,576	2,166	2,039
Corning city	Steuben	15,820	13,730	11,061
Cornwall village	Orange	1,755	2,658	1,966
Cortland city	Cortland	13,294	11,504	9,014
Coxsackie village	Greene	2,121	2,494	2,735
Croghan village	Lewis	646	621	.....
Croton-on-Hudson village	Westchester	2,286	1,806	1,533
Cuba village	Allegany	1,611	1,556	1,502
Dannemora village	Clinton	2,623	1,146	.....
Dansville village	Livingston	4,631	3,938	3,633
De Ruyter village	Madison	519	538	623
Delevan village	Cattaraugus	547	.....	.....
Delhi village	Delaware	1,669	1,736	2,078
Depew village	Erie	5,850	3,921	3,379
Deposit village [1]	Broome, Delaware	1,943	1,864	2,051
Dering Harbor village [2]	Suffolk	3	.....	.....
Dexter village	Jefferson	1,164	1,005	945
Dobbs Ferry village	Westchester	4,401	3,455	2,888
Dolgeville village [3]	Fulton, Herkimer	3,448	2,685	1,915
Dresden village	Yates	295	345	306
Dryden village	Tompkins	707	709	699
Dundee village	Yates	1,143	1,228	1,291
Dunkirk city	Chautauqua	19,336	17,221	11,616
Earlville village [4]	Chenango, Madison	792	874	711
East Aurora village	Erie	3,703	2,781	2,366
East Bloomfield village	Ontario	356	.....	.....
East Randolph village	Cattaraugus	544	593	644
East Rochester village	Monroe	3,901	2,398	.....
East Rockaway village	Nassau	2,005	1,200	739
East Syracuse village	Onondaga	4,106	3,274	2,509
Eastwood village	Onondaga	2,194	810	341
Edwards village	St. Lawrence	577	476	373
Elba village	Genesee	386	351	395
Elbridge village	Onondaga	382	462	549
Elizabethtown village	Essex	518	505	491
Ellenville village	Ulster	3,116	3,114	2,879
Ellicottville village	Cattaraugus	950	985	886
Ellisburg village	Jefferson	275	702	292
Elmira city [5]	Chemung	45,393	37,176	35,672
Elmira Heights village	Chemung	4,188	2,732	1,763
Elmsford village	Westchester	1,535	.....	.....
Endicott village	Broome	9,500	2,408	.....
Esperance village	Schoharie	219	263	290
Fabius village	Onondaga	240	344	357
Fairhaven village	Cayuga	552	571	610
Fairport village	Monroe	4,626	3,112	2,489
Falconer village	Chautauqua	2,742	2,141	1,136
Farmingdale village	Nassau	2,091	1,567	.....
Farnham village	Erie	516	540	262
Fayetteville village	Onondaga	1,584	1,481	1,304
Fishkill village	Dutchess	479	516	589
Fleischmans village	Delaware	525	.....	.....
Floral Park village	Nassau	2,097	1,225	.....
Fonda village	Montgomery	1,208	1,100	1,145
Forestport village	Oneida	383	507	.....
Forestville village	Chautauqua	620	721	623
Fort Ann village	Washington	338	436	431
Fort Covington village	Franklin	836	877	822
Fort Edward village	Washington	3,871	3,762	3,521
Fort Johnson village [6]	Montgomery	680	600	.....
Fort Plain village	Montgomery	2,747	2,762	2,444
Frankfort village	Herkimer	4,198	3,303	2,664
Franklin village	Delaware	476	473	473
Franklinville village	Cattaraugus	2,015	1,568	1,360
Fredonia village	Chautauqua	6,051	5,285	4,127
Freeport village	Nassau	8,599	4,836	2,612
Freeville village	Tompkins	303	318	440
Friendship village	Allegany	1,026	1,218	1,214
Fulton city	Oswego	13,043	10,480	5,281
Fultonville village	Montgomery	869	812	977
Gainesville village	Wyoming	341	327	.....
Galway village	Saratoga	94	112	177
Garden City village	Nassau	2,420	.....	.....
Geneseo village	Livingston	2,157	2,067	2,400
Geneva city [5]	Ontario	14,648	12,446	10,433
Gilbertsville village	Otsego	419	455	476
Glen Cove city	Nassau	8,664	.....	.....
Glen Park village	Jefferson	661	522	494
Glens Falls city	Warren	16,638	15,243	12,613
Gloversville city [5]	Fulton	22,075	20,642	18,349
Goshen village	Orange	2,843	3,081	2,826
Gouverneur village	St. Lawrence	4,143	4,128	3,689
Gowanda village [7]	Cattaraugus, Erie	2,673	2,012	2,143
Grand View-on-Hudson village	Rockland	175	368	.....
Granville village	Washington	3,024	3,920	2,700
Great Neck Estates village	Nassau	339	.....	.....
Green Island village	Albany	4,411	4,737	4,770
Greene village	Chenango	1,297	1,275	1,236
Greenport village	Suffolk	3,122	3,089	2,366
Greenwich village	Washington	2,384	2,314	1,869
Groton village	Tompkins	2,235	1,260	1,344
Hagaman village	Montgomery	855	875	646
Hamburg village	Erie	3,185	2,134	1,683
Hamilton village	Madison	1,505	1,689	1,627
Hammond village	St. Lawrence	409	404	.....
Hammondsport village	Steuben	1,060	1,254	1,169
Hancock village	Delaware	1,326	1,329	1,283
Hannibal village	Oswego	400	330	410
Harriman village	Orange	680	.....	.....
Harrisville village	Lewis	900	921	639
Hastings-upon-Hudson village	Westchester	5,526	4,552	2,002
Haverstraw village	Rockland	5,226	5,669	5,935
Hempstead village	Nassau	6,382	4,964	3,582
Henderson village	Jefferson	299	340	374
Herkimer village	Herkimer	10,453	7,520	5,555
Hermon village	St. Lawrence	622	587	503
Heuvelton village	St. Lawrence	559	.....	.....
Highland Falls village	Orange	2,588	2,470	.....
Hillburn village	Rockland	1,112	1,090	824
Hilton village	Monroe	827	627	486
Hobart village	Delaware	587	544	550
Holcomb village	Ontario	488	.....	.....
Holland Patent village	Oneida	328	337	352
Holley village	Orleans	1,625	1,679	1,380
Homer village	Cortland	2,356	2,695	2,381
Honeoye Falls village	Monroe	1,107	1,169	1,175
Hoosick Falls village	Rensselaer	4,896	5,532	5,671
Hornell city	Steuben	15,025	13,617	11,918
Horseheads village	Chemung	2,078	1,778	1,901
Hudson city [5]	Columbia	11,745	11,417	9,528
Hudson Falls village	Washington	5,761	5,189	4,473
Hunter village	Greene	683	408	431
Ilion village	Herkimer	10,169	6,588	5,138
Interlaken village	Seneca	633	693	.....
Irvington village	Westchester	2,701	2,319	2,231
Ithaca city [5]	Tompkins	17,004	14,802	13,136
Jamestown city [5]	Chautauqua	38,917	31,297	22,892
Johnson City village [8]	Broome	8,587	3,775	3,111
Johnstown city	Fulton	10,908	10,447	10,130
Jordan village	Onondaga	1,012	978	1,118
Keeseville village [9]	Clinton, Essex	1,524	1,835	2,110
Kenmore village	Erie	3,160	1,020	318
Kinderhook village	Columbia	722	698	913
Kingston city	Ulster	26,688	25,908	24,535
La Salle village	Niagara	3,813	1,299	661
Lackawanna city	Erie	17,918	14,549	.....
Lacona village	Oswego	461	443	388
Lake George village	Warren	630	632	.....
Lake Placid village	Essex	2,099	1,682	.....
Lakewood village	Chautauqua	714	564	574
Lancaster village	Erie	6,059	4,364	3,750

[1] Part in Broome County: 1,202 in 1920; 1,144 in 1910; 1,298 in 1900. Part in Delaware County: 741 in 1920; 720 in 1910; 753 in 1900.
[2] The returns for Dering Harbor village have been investigated and found correct.
[3] Part in Fulton County: 218 in 1920; 175 in 1910; 108 in 1900. Part in Herkimer County: 3,230 in 1920; 2,510 in 1910; 1,807 in 1900.
[4] Part in Chenango County: 243 in 1920; 262 in 1910; 223 in 1900. Part in Madison County: 549 in 1920; 612 in 1910; 488 in 1900.
[5] See county footnote, Table 2.
[6] Name changed from Akin since 1910.
[7] Part in Cattaraugus County: 1,833 in 1920; 1,349 in 1910; 1,475 in 1900. Part in Erie County: 840 in 1920; 663 in 1910; 668 in 1900.
[8] Name changed from Lestershire since 1910.
[9] Part in Clinton County: 813 in 1920; 1,046 in 1910; 1,118 in 1900. Part in Essex County: 711 in 1920; 789 in 1910; 992 in 1900.

TABLE 3.—POPULATION OF INCORPORATED PLACES: 1920, 1910, AND 1900—Continued.

[The absence of population figures for 1910 or 1900 indicates that the place was incorporated at some date between the censuses, unless otherwise explained by footnote. Places which in 1910 were incorporated but, through surrender of charter or for other reasons, have no corporate existence in 1920 are not presented in this table.]

CITY OR VILLAGE.	County.	1920	1910	1900
Larchmont village	Westchester	2,468	1,958	945
Laurens village	Otsego	228	242	233
Lawrence village	Nassau	2,861	1,189	558
Leicester village [1]	Livingston	279	304	.....
Leroy village	Genesee	4,203	3,771	3,144
Lewiston village	Niagara	723	713	697
Liberty village	Sullivan	2,459	2,072	1,760
Lima village	Livingston	843	866	949
Limestone village	Cattaraugus	454	684	732
Lisle village	Broome	291	329	392
Little Falls city	Herkimer	13,029	12,273	10,381
Little Valley village	Cattaraugus	1,255	1,368	1,085
Liverpool village	Onondaga	1,831	1,388	1,133
Livonia Station village	Livingston	743	823	865
Lockport city [2]	Niagara	21,308	17,970	16,581
Long Beach village	Nassau	282	.....	.....
Lowville village	Lewis	3,127	2,940	2,352
Lynbrook village	Nassau	4,371	.....	.....
Lyndonville village	Orleans	738	647	.....
Lyons village	Wayne	4,253	4,460	4,300
Lyons Falls village	Lewis	818	759	470
McGrawville village	Cortland	1,032	931	759
Macedon village	Wayne	526	536	592
Madison village	Madison	265	309	321
Malone village	Franklin	7,556	6,467	5,935
Mamaroneck village	Westchester	6,571	5,699	.....
Manchester village	Ontario	1,418	881	711
Manlius village	Onondaga	1,296	1,314	1,219
Mannsville village	Jefferson	265	330	352
Marathon village	Cortland	565	1,079	1,092
Marcellus village	Onondaga	989	917	589
Margaretville village	Delaware	650	669	640
Marlborough village	Ulster	807	920	.....
Massena village	St. Lawrence	5,993	2,951	2,032
Mayfield village	Fulton	592	590	589
Mayville village	Chautauqua	1,207	1,122	943
Mechanicville city [3]	Saratoga	8,166	6,634	4,695
Medina village	Orleans	6,011	5,683	4,716
Meridian village	Cayuga	274	326	335
Mexico village	Oswego	1,336	1,233	1,249
Middleburg village	Schoharie	986	1,114	1,135
Middleport village	Niagara	1,416	1,530	1,431
Middletown city	Orange	18,420	15,313	14,522
Middleville village	Herkimer	790	625	667
Milford village	Otsego	505	511	532
Millbrook village	Dutchess	1,096	1,136	1,027
Millerton village	Dutchess	829	858	802
Mineola village	Nassau	3,016	1,981	.....
Minoa village	Onondaga	867	.....	.....
Mohawk village	Herkimer	2,919	2,079	2,028
Monroe village	Orange	1,527	1,195	796
Montgomery village	Orange	906	941	973
Monticello village	Sullivan	2,330	1,941	1,160
Montour Falls village	Schuyler	1,560	1,208	1,193
Moores village	Clinton	512	560	527
Moravia village	Cayuga	1,331	1,324	1,442
Morris village	Otsego	420	535	553
Morristown village	St. Lawrence	489	540	466
Morrisville village	Madison	497	500	624
Mount Kisco village	Westchester	3,944	2,802	1,346
Mount Morris village	Livingston	3,312	2,782	2,410
Mount Vernon city	Westchester	42,726	30,919	21,228
Munnsville village	Madison	377	.....	.....
Naples village	Ontario	1,148	1,093	1,048
Nassau village	Rensselaer	655	529	418
Nelliston village	Montgomery	664	737	634
Nelsonville village	Putnam	412	765	624
New Berlin village	Chenango	1,070	1,114	1,156
New Hartford village	Oneida	1,621	1,195	1,007
New London village	Oneida	90	108	177
New Paltz village	Ulster	1,056	1,230	1,022
New Rochelle city	Westchester	36,213	28,867	14,720
New York city	.....	5,620,048	4,766,883	3,437,202
Bronx borough	Bronx	732,016	430,980	200,507
Brooklyn borough [2]	Kings	2,018,356	1,634,351	1,166,582
Manhattan borough	New York	2,284,103	2,331,542	1,850,093
Queens borough [2]	Queens	469,042	284,041	152,999
Richmond borough	Richmond	116,531	85,969	67,021
Newark village	Wayne	6,964	6,227	4,578
Newark Valley village	Tioga	821	925	818
Newburgh city [2]	Orange	30,366	27,805	24,943
Newfield village	Tompkins	302	354	378
Newport village	Herkimer	703	583	610
Niagara Falls city	Niagara	50,760	30,445	19,457
Nichols village	Tioga	554	533	.....
North Bangor village	Franklin	362	.....	.....
North Collins village	Erie	1,158	.....	.....
North Pelham village	Westchester	2,385	1,311	684
North Tarrytown village	Westchester	5,927	5,421	4,241
North Tonawanda city	Niagara	15,482	11,955	9,069
Northport village	Suffolk	1,977	2,096	1,794
Northville village	Fulton	1,190	1,130	1,046
Norwich city [3]	Chenango	8,268	7,422	5,766
Norwood village	St. Lawrence	1,808	1,993	1,714
Nunda village	Livingston	1,152	1,043	1,018
Nyack village	Rockland	4,444	4,619	4,275
Oakfield village	Genesee	1,422	1,236	714
Odessa village	Schuyler	366	330	.....
Ogdensburg city [2]	St. Lawrence	14,609	15,933	12,633
Old Forge village	Herkimer	565	465	.....
Olean city	Cattaraugus	20,506	14,743	9,462
Oneida city	Madison	10,541	8,317	6,364
Oneida Castle village	Oneida	466	393	291
Oneonta city [2]	Otsego	11,582	9,491	7,147
Oramel village	Allegany	123	131	.....
Oriskany village	Oneida	1,101	.....	.....
Oriskany Falls village	Oneida	1,014	892	811
Ossining village	Westchester	10,739	11,480	7,939
Oswego city	Oswego	23,626	23,368	22,199
Otego village	Otsego	540	676	658
Ovid village	Seneca	438	548	624
Owego village	Tioga	4,147	4,633	5,039
Oxford village	Chenango	1,590	1,654	1,931
Painted Post village	Steuben	2,170	1,224	775
Palatine Bridge village	Montgomery	443	392	360
Palmyra village	Wayne	2,480	2,268	1,937
Panama village	Chautauqua	298	337	359
Parish village	Oswego	476	490	548
Patchogue village	Suffolk	4,031	3,824	2,926
Pawling village	Dutchess	1,032	848	781
Peekskill village	Westchester	15,868	15,245	10,358
Pelham village	Westchester	1,056	681	303
Pelham Manor village	Westchester	1,754	852	.....
Penn Yan village	Yates	4,517	4,597	4,650
Perry village	Wyoming	4,717	4,388	2,763
Perrysburg village	Cattaraugus	271	.....	.....
Phelps village	Ontario	1,200	1,354	1,306
Philadelphia village	Jefferson	794	842	873
Philmont village	Columbia	1,919	1,813	1,964
Phoenix village	Oswego	1,747	1,642	1,532
Piermont village	Rockland	1,600	1,380	1,153
Pike village	Wyoming	304	422	458
Pine Hill village	Ulster	248	417	425
Pittsford village	Monroe	1,328	1,205	1,000
Plandome village	Nassau	319	.....	.....
Plattsburg city	Clinton	10,909	11,138	8,434
Pleasant Valley village	Dutchess	384	427	.....
Pleasantville village	Westchester	3,590	2,207	1,204
Poland village	Herkimer	349	332	370
Port Byron village	Cayuga	1,035	1,085	1,013
Port Chester village	Westchester	16,573	12,809	7,440
Port Dickinson village	Broome	883	437	379
Port Henry village	Essex	2,183	2,266	1,751
Port Jervis city	Orange	10,171	9,564	9,385
Port Leyden village	Lewis	735	764	746
Portville village	Cattaraugus	606	758	748
Potsdam village	St. Lawrence	4,039	4,036	3,843
Poughkeepsie city	Dutchess	35,000	27,936	24,029
Prattsburg village	Steuben	654	684	713
Prospect village	Oneida	282	278	333
Pulaski village	Oswego	1,895	1,788	1,493
Randolph village	Cattaraugus	1,310	1,298	1,209
Ravena village	Albany	2,093	.....	.....
Red Creek village	Wayne	499	457	480
Red Hook village	Dutchess	827	960	857
Remsen village	Oneida	448	421	389
Rensselaer city	Rensselaer	10,823	10,711	7,466
Rensselaer Falls village	St. Lawrence	328	.....	.....
Rhinebeck village	Dutchess	1,397	1,548	1,494
Richburg village	Allegany	351	451	343
Richfield Springs village	Otsego	1,388	1,503	1,537
Richmondville village	Schoharie	581	599	651
Richville village	St. Lawrence	302	307	331
Rifton village	Ulster	349	745	.....
Rochester city [2]	Monroe	295,750	218,149	162,608
Rockville Center village	Nassau	6,262	3,667	1,884
Rome city	Oneida	26,341	20,497	15,343
Rosendale village	Ulster	555	1,125	1,840
Rouses Point village	Clinton	1,700	1,638	1,675

[1] Name changed from Moscow since 1910.

[2] See county footnote, Table 2.

[3] Incorporated as a city since 1910.

TABLE 3.—POPULATION OF INCORPORATED PLACES: 1920, 1910, AND 1900—Continued.

[The absence of population figures for 1910 or 1900 indicates that the place was incorporated at some date between the censuses, unless otherwise explained by footnote. Places which in 1910 were incorporated but, through surrender of charter or for other reasons, have no corporate existence in 1920 are not presented in this table.]

CITY OR VILLAGE.	County.	1920	1910	1900
Rushville village [1]	Ontario, Yates	541	463	416
Rye village	Westchester	5,308	3,964	.....
Sacketts Harbor village	Jefferson	667	868	1,266
Saddle Rock village	Nassau	71	.....	.....
Sag Harbor village	Suffolk	2,993	3,408	1,969
St. Johnsville village	Montgomery	2,469	2,536	1,873
Salamanca city [2]	Cattaraugus	9,276	5,792	4,251
Salem village	Washington	1,083	1,250	1,391
Saltaire village	Suffolk	12	.....	.....
Sands Point village	Nassau	284	.....	.....
Sandy Creek village	Oswego	566	617	692
Saranac Lake village [3]	Essex, Franklin	5,174	4,983	2,594
Saratoga Springs city [4]	Saratoga	13,181	12,693	12,409
Saugerties village	Ulster	4,013	3,929	3,697
Savannah village	Wayne	516	521	573
Savona village	Steuben	554	587	611
Scarsdale village	Westchester	3,506	.....	.....
Schaghticoke village	Rensselaer	568	765	1,061
Schenectady city [4]	Schenectady	88,723	72,826	31,682
Schenevus village	Otsego	526	576	613
Schoharie village	Schoharie	851	996	1,006
Schuylerville village	Saratoga	1,625	1,614	1,601
Scotia village	Schenectady	4,358	2,957	.....
Scottsville village	Monroe	784	.....	.....
Sea Cliff village	Nassau	2,108	1,694	1,558
Seneca Falls village	Seneca	6,389	6,588	6,519
Sharon Springs village	Schoharie	400	459	567
Sherburne village	Chenango	1,104	960	899
Sherman village	Chautauqua	847	836	760
Sherrill city	Oneida	1,761	.....	.....
Shoreham village	Suffolk	11	.....	.....
Shortsville village	Ontario	1,300	1,112	922
Sidney village	Delaware	2,670	2,507	2,331
Silver Creek village	Chautauqua	3,260	2,512	1,944
Silver Springs village	Wyoming	1,155	974	667
Sinclairville village	Chautauqua	514	542	577
Skaneateles village	Onondaga	1,635	1,615	1,495
Sloan village	Erie	1,791	1,259	873
Smyrna village	Chenango	261	257	300
Sodus village	Wayne	1,329	.....	.....
Solvay village	Onondaga	7,352	5,139	3,493
South Dayton village	Cattaraugus	655	.....	.....
South Glens Falls village	Saratoga	2,158	2,247	2,025
South Nyack village	Rockland	1,799	2,068	1,601
Southampton village	Suffolk	2,891	2,509	2,289
Spencer village	Tioga	661	569	707
Spencerport village	Monroe	926	1,000	715
Spring Valley village	Rockland	3,818	2,353	.....
Springville village	Erie	2,331	2,246	1,992
Stamford village	Delaware	947	973	901
Stillwater village	Saratoga	982	1,004	1,007
Suffern village	Rockland	3,154	2,663	1,619
Sylvan Beach village	Oneida	105	169	.....
Syracuse city [4]	Onondaga	171,717	137,249	108,374
Tannersville village	Greene	597	660	593
Tarrytown village	Westchester	5,807	5,600	4,770
Theresa village	Jefferson	857	932	917
Ticonderoga village	Essex	2,102	2,475	1,911
Tivoli village	Dutchess	876	1,034	1,153
Tonawanda city	Erie	10,068	8,290	7,421
Trenton village	Oneida	269	289	298
Troy city	Rensselaer	72,013	76,813	60,651
Trumansburg village	Tompkins	1,011	1,188	1,225
Tuckahoe village	Westchester	3,509	2,722	.....
Tully village	Onondaga	477	551	574
Tupper Lake village	Franklin	2,508	3,067	.....
Turin village	Lewis	327	349	363
Unadilla village	Otsego	1,157	1,009	1,172
Union village	Broome	3,303	1,544	982
Union Springs village	Cayuga	642	798	994
Unionville village	Orange	402	351	454
Upper Nyack village	Rockland	538	591	516
Utica city [4]	Oneida	94,156	74,419	56,383
Valatie village	Columbia	1,301	1,219	1,300
Valley Falls village	Rensselaer	633	835	.....
Van Etten village	Chemung	350	476	474
Vernon village	Oneida	541	451	380
Victor village	Ontario	945	881	649
Victory Mills village	Saratoga	725	748	795
Voorheesville village	Albany	614	533	554
Waddington village	St. Lawrence	702	731	757
Walden village	Orange	5,493	4,004	3,147
Walton village	Delaware	3,598	3,103	2,811
Wampsville village	Madison	276	212	.....
Wappingers Falls village	Dutchess	3,235	3,195	3,504
Warsaw village	Wyoming	3,622	3,206	3,048
Warwick village	Orange	2,420	2,318	1,735
Washingtonville village	Orange	631	631	667
Waterford village	Saratoga	2,637	3,245	3,146
Waterloo village	Seneca	3,809	3,931	4,256
Watertown city	Jefferson	31,285	26,730	21,696
Waterville village	Oneida	1,255	1,410	1,571
Watervliet city	Albany	16,073	15,074	14,321
Watkins village	Schuyler	2,785	2,817	2,943
Waverly village	Tioga	5,270	4,855	4,465
Wayland village	Steuben	1,790	1,392	1,307
Webster village	Monroe	1,247	1,032	.....
Weedsport village	Cayuga	1,379	1,344	1,525
Wellsburg village	Chemung	465	432	536
Wellsville village	Allegany	4,996	4,382	3,556
West Carthage village	Jefferson	1,666	1,393	1,135
West Haverstraw village	Rockland	2,018	2,369	2,079
West Winfield village	Herkimer	725	726	771
Westfield village	Chautauqua	3,413	2,985	2,430
Westport village	Essex	669	692	.....
White Plains city [4]	Westchester	21,031	15,949	7,899
Whitehall village	Washington	5,258	4,917	4,377
Whitesboro village	Oneida	3,038	2,375	1,958
Whitney Point village	Broome	665	744	807
Williamsville village	Erie	1,753	1,105	905
Wilson village	Niagara	631	655	612
Windsor village	Broome	598	637	739
Wolcott village	Wayne	1,186	1,216	1,279
Woodhull village	Steuben	300	316	343
Woodridge village	Sullivan	944	.....	.....
Woodsburgh village	Nassau	220	.....	.....
Wurtsboro village	Sullivan	362	478	450
Wyoming village	Wyoming	386	.....	.....
Yonkers city	Westchester	100,176	79,803	47,931
Yorkville village	Oneida	1,512	691	.....
Youngstown village	Niagara	539	556	547

[1] Part in Ontario County: 130 in 1920; 124 in 1910; 130 in 1900. Part in Yates County: 411 in 1920; 339 in 1910; 286 in 1900.
[2] Salamanca and West Salamanca villages consolidated and incorporated as Salamanca city since 1910; combined population: 6,322 in 1910; 4,734 in 1900.
[3] Part in Essex County: 1,119 in 1920; 1,086 in 1910; 346 in 1900. Part in Franklin County: 4,055 in 1920; 3,897 in 1910; 2,248 in 1900.
[4] See county footnote, Table 2.

TABLE 4.—POPULATION OF WARDS OF CITIES AND VILLAGES HAVING 5,000 INHABITANTS OR MORE: 1920.

WARD.	1920
Albany city	**113,344**
Ward 1	6,101
Ward 2	6,029
Ward 3	5,457
Ward 4	4,706
Ward 5	7,244
Ward 6	4,048
Ward 7	5,493
Ward 8	4,540
Ward 9	4,046
Ward 10	5,713
Ward 11	6,680
Ward 12	5,814
Ward 13	6,417
Ward 14	7,677
Ward 15	5,301
Ward 16	7,745
Ward 17	6,479
Ward 18	7,566
Ward 19	6,288
Amsterdam city	**33,524**
Ward 1	3,822
Ward 2	2,756
Ward 3	3,185
Ward 4	9,185
Ward 5	2,482
Ward 6	5,009
Ward 7	4,858
Ward 8	2,227
Auburn city	**36,192**
Ward 1	3,962
Ward 2	4,295
Ward 3	1,640
Ward 4	4,517
Ward 5	2,370
Ward 6	3,920
Ward 7	3,126
Ward 8	4,733
Ward 9	4,002
Ward 10	3,627
Batavia city	**13,541**
Ward 1	2,313
Ward 2	2,430
Ward 3	1,803
Ward 4	2,120
Ward 5	2,466
Ward 6	2,319
Beacon city	**10,996**
Ward 1	2,059
Ward 2	2,860
Ward 3	4,085
Ward 4	1,992
Binghamton city	**66,800**
Ward 1	12,280
Ward 2	3,568
Ward 3	6,278
Ward 4	6,092
Ward 5	5,581
Ward 6	4,191
Ward 7	4,903
Ward 8	2,836
Ward 9	1,449
Ward 10	2,792
Ward 11	5,370
Ward 12	7,844
Ward 13	3,616
Buffalo city	**506,775**
Ward 1	15,716
Ward 2	12,902
Ward 3	10,839
Ward 4	12,281
Ward 5	23,702
Ward 6	10,768
Ward 7	12,555
Ward 8	13,992
Ward 9	13,990
Ward 10	20,406
Ward 11	22,722
Ward 12	9,327
Ward 13	11,728
Ward 14	14,591
Ward 15	20,893
Ward 16	24,826
Ward 17	20,171
Ward 18	21,253
Ward 19	25,231
Ward 20	38,440
Ward 21	32,798
Buffalo city—Continued.	
Ward 22	20,121
Ward 23	22,543
Ward 24	19,279
Ward 25	18,863
Ward 26	19,795
Ward 27	17,043
Canandaigua city	**7,356**
Ward 1	1,723
Ward 2	1,131
Ward 3	1,995
Ward 4	2,507
Cohoes city	**22,987**
Ward 1	4,674
Ward 2	3,484
Ward 3	3,626
Ward 4	5,659
Ward 5	3,012
Ward 6	3,132
Corning city	**15,820**
Ward 1	2,461
Ward 2	1,464
Ward 3	2,259
Ward 4	2,207
Ward 5	1,630
Ward 6	2,257
Ward 7	2,080
Ward 8	1,462
Cortland city	**13,294**
Ward 1	2,147
Ward 2	2,308
Ward 3	2,548
Ward 4	1,646
Ward 5	2,206
Ward 6	2,439
Depew village (Not reported by wards.)	**5,850**
Dunkirk city	**19,336**
Ward 1	6,047
Ward 2	4,005
Ward 3	4,178
Ward 4	5,106
Elmira city	**45,393**
Ward 1	3,120
Ward 2	4,987
Ward 3	4,207
Ward 4	4,570
Ward 5	3,946
Ward 6	2,635
Ward 7	5,357
Ward 8	2,824
Ward 9	2,739
Ward 10	3,906
Ward 11	2,782
Ward 12	4,320
Endicott village (Not reported by wards.)	**9,500**
Fredonia village (Not reported by wards.)	**6,051**
Freeport village (Not reported by wards.)	**8,599**
Fulton city	**13,043**
Ward 1	2,042
Ward 2	3,087
Ward 3	2,372
Ward 4	1,303
Ward 5	2,105
Ward 6	2,134
Geneva city	**14,648**
Ward 1	2,282
Ward 2	3,078
Ward 3	3,616
Ward 4	1,214
Ward 5	2,351
Ward 6	2,107
Glen Cove city (Not reported by wards.)	**8,664**
Glens Falls city	**16,638**
Ward 1	3,596
Ward 2	3,586
Ward 3	4,524
Ward 4	1,969
Ward 5	2,963
Gloversville city	**22,075**
Ward 1	4,932
Ward 2	2,715
Ward 3	3,510
Ward 4	3,825
Ward 5	3,521
Ward 6	3,572
Hastings-upon-Hudson village (Not reported by wards.)	**5,526**
Haverstraw village (Not reported by wards.)	**5,226**
Hempstead village (Not reported by wards.)	**6,382**
Herkimer village (Not reported by wards.)	**10,453**
Hornell city	**15,025**
Ward 1	3,225
Ward 2	2,369
Ward 3	2,108
Ward 4	1,089
Ward 5	3,462
Ward 6	2,772
Hudson city	**11,745**
Ward 1	1,783
Ward 2	2,760
Ward 3	2,714
Ward 4	1,764
Ward 5	2,724
Hudson Falls village (Not reported by wards.)	**5,761**
Ilion village (Not reported by wards.)	**10,169**
Ithaca city	**17,004**
Ward 1	2,877
Ward 2	2,623
Ward 3	3,095
Ward 4	4,637
Ward 5	3,772
Jamestown city	**38,917**
Ward 1	4,825
Ward 2	5,606
Ward 3	5,633
Ward 4	6,909
Ward 5	8,604
Ward 6	7,340
Johnson City village (Not reported by wards.)	**8,587**
Johnstown city	**10,908**
Ward 1	2,531
Ward 2	3,228
Ward 3	3,082
Ward 4	2,067
Kingston city	**26,688**
Ward 1	1,939
Ward 2	3,026
Ward 3	2,945
Ward 4	2,556
Ward 5	1,768
Ward 6	2,191
Ward 7	2,048
Ward 8	1,348
Ward 9	1,542
Ward 10	2,347
Ward 11	1,681
Ward 12	2,568
Ward 13	729
Lackawanna city	**17,918**
Ward 1	8,519
Ward 2	4,241
Ward 3	3,240
Ward 4	1,918
Lancaster village (Not reported by wards.)	**6,059**
Little Falls city	**13,029**
Ward 1	3,947
Ward 2	2,813
Ward 3	2,660
Ward 4	3,579
Lockport city	**21,308**
Ward 1	2,879
Ward 2	2,099
Ward 3	2,511
Ward 4	2,536
Ward 5	4,032
Ward 6	2,381
Ward 7	2,055
Ward 8	2,215
Malone village (Not reported by wards.)	**7,556**
Mamaroneck village (Not reported by wards.)	**6,571**
Massena village (Not reported by wards.)	**5,993**
Mechanicville city (Not reported by wards.)	**8,166**
Medina village (Not reported by wards.)	**6,011**
Middletown city	**18,420**
Ward 1	4,005
Ward 2	7,684
Ward 3	2,431
Ward 4	3,700
Mount Vernon city	**42,726**
Ward 1	9,778
Ward 2	8,354
Ward 3	5,337
Ward 4	11,552
Ward 5	7,705
New Rochelle city	**36,213**
Ward 1	6,824
Ward 2	9,596
Ward 3	9,308
Ward 4	10,485
New York city	**5,620,048**
Bronx borough	**732,016**
Assembly district 1	110,315
Assembly district 2	117,611
Assembly district 3	83,042
Assembly district 4	84,195
Assembly district 5	88,428
Assembly district 6	70,482
Assembly district 7	89,123
Assembly district 8	88,820
Brooklyn borough	**2,018,356**
Assembly district 1	86,912
Assembly district 2	109,104
Assembly district 3	90,760
Assembly district 4	82,336
Assembly district 5	67,808
Assembly district 6	85,895
Assembly district 7	77,455
Assembly district 8	79,658
Assembly district 9	92,754
Assembly district 10	75,873
Assembly district 11	78,062
Assembly district 12	77,872
Assembly district 13	83,399
Assembly district 14	97,344
Assembly district 15	72,994
Assembly district 16	97,110
Assembly district 17	76,186
Assembly district 18	98,100

TABLE 4.—POPULATION OF WARDS OF CITIES AND VILLAGES HAVING 5,000 INHABITANTS OR MORE 1920:—Continued.

WARD.	1920
New York city—Contd. Brooklyn borough—Continued.	
Assembly district 19	83,897
Assembly district 20	99,357
Assembly district 21	84,484
Assembly district 22	122,637
Assembly district 23	98,359
Manhattan borough	2,284,103
Assembly district 1	137,522
Assembly district 2	147,115
Assembly district 3	113,098
Assembly district 4	94,980
Assembly district 5	103,166
Assembly district 6	99,165
Assembly district 7	85,486
Assembly district 8	109,522
Assembly district 9	82,994
Assembly district 10	79,801
Assembly district 11	79,314
Assembly district 12	121,539
Assembly district 13	76,008
Assembly district 14	120,879
Assembly district 15	96,072
Assembly district 16	108,117
Assembly district 17	85,663
Assembly district 18	141,790
Assembly district 19	78,052
Assembly district 20	83,156
Assembly district 21	76,982
Assembly district 22	74,895
Assembly district 23	88,787
Queens borough	469,042
Assembly district 1	78,805
Assembly district 2	74,441
Assembly district 3	76,593
Assembly district 4	83,175
Assembly district 5	83,228
Assembly district 6	72,800
Richmond borough	116,531
Assembly district 1	55,681
Assembly district 2	60,850
Newark village (Not reported by wards.)	6,964
Newburgh city	30,366
Ward 1	7,735
Ward 2	4,047
Ward 3	4,377
Ward 4	4,453
Ward 5	4,094
Ward 6	4,760
Niagara Falls city	50,760
Ward 1	2,108
Ward 2	2,549
Ward 3	4,906
Ward 4	6,771
Ward 5	8,664
Ward 6	2,662
Ward 7	2,164
Ward 8	2,689
Ward 9	5,730
Ward 10	3,691
Ward 11	2,123
Ward 12	3,280
Ward 13	3,423
North Tarrytown village (Not reported by wards.)	5,927
North Tonawanda city	15,482
Ward 1	2,588
Ward 2	2,693
Ward 3	5,835
Ward 4	2,196
Ward 5	2,170
Norwich city	8,268
Ward 1	1,274
Ward 2	982
Ward 3	966
Ward 4	1,169
Ward 5	1,850
Ward 6	2,027
Ogdensburg city	14,609
Ward 1	2,783
Ward 2	3,628
Ward 3	2,471
Ward 4	5,727
Olean city	20,506
Ward 1	1,747
Ward 2	1,233
Ward 3	1,143
Ward 4	1,683
Ward 5	2,037
Ward 6	1,771
Ward 7	1,793
Ward 8	2,412
Ward 9	3,397
Ward 10	1,029
Ward 11	2,261
Oneida city	10,541
Ward 1	980
Ward 2	2,492
Ward 3	1,851
Ward 4	2,049
Ward 5	1,820
Ward 6	1,349
Oneonta city	11,582
Ward 1	2,258
Ward 2	1,841
Ward 3	1,790
Ward 4	1,673
Ward 5	1,820
Ward 6	2,200
Ossining village (Not reported by wards.)	10,739
Oswego city	23,626
Ward 1	3,865
Ward 2	2,135
Ward 3	3,879
Ward 4	2,966
Ward 5	2,993
Ward 6	2,722
Ward 7	2,160
Ward 8	2,906
Peekskill village (Not reported by wards.)	15,868
Plattsburg city	10,909
Ward 1	1,522
Ward 2	2,136
Ward 3	965
Ward 4	2,275
Ward 5	1,961
Ward 6	2,050
Port Chester village (Not reported by wards.)	16,573
Port Jervis city	10,171
Ward 1	2,663
Ward 2	2,359
Ward 3	2,549
Ward 4	2,600
Poughkeepsie city	35,000
Ward 1	5,114
Ward 2	4,727
Ward 3	4,251
Ward 4	5,524
Ward 5	4,407
Ward 6	4,068
Ward 7	6,909
Rensselaer city	10,823
Ward 1	1,348
Ward 2	1,058
Ward 3	1,140
Ward 4	1,252
Ward 5	840
Ward 6	1,580
Ward 7	1,087
Ward 8	1,068
Ward 9	850
Rochester city	295,750
Ward 1	2,113
Ward 2	3,821
Ward 3	7,900
Ward 4	6,065
Ward 5	10,876
Ward 6	8,396
Ward 7	8,281
Rochester city—Contd.	
Ward 8	16,787
Ward 9	8,444
Ward 10	28,464
Ward 11	12,245
Ward 12	17,777
Ward 13	5,851
Ward 14	17,268
Ward 15	9,505
Ward 16	12,361
Ward 17	21,681
Ward 18	29,635
Ward 19	28,402
Ward 20	11,468
Ward 21	7,011
Ward 22	13,024
Ward 23	3,511
Ward 24	4,924
Rockville Center village (Not reported by wards.)	6,262
Rome city	26,341
Ward 1	4,672
Ward 2	4,400
Ward 3	4,370
Ward 4	4,496
Ward 5	3,426
Ward 6	1,882
Ward 7	3,095
Rye village (Not reported by wards.)	5,308
Salamanca city	9,276
Ward 1	1,748
Ward 2	1,837
Ward 3	2,200
Ward 4	2,094
Ward 5	1,397
Saranac Lake village (Not reported by wards.)	5,174
Saratoga Springs city (Not reported by wards.)	13,181
Schenectady city	88,723
Ward 1	4,421
Ward 2	8,156
Ward 3	5,889
Ward 4	3,973
Ward 5	4,184
Ward 6	6,687
Ward 7	5,034
Ward 8	7,937
Ward 9	15,751
Ward 10	7,549
Ward 11	4,225
Ward 12	9,372
Ward 13	5,545
Seneca Falls village	6,389
Ward 1	1,477
Ward 2	1,991
Ward 3	1,412
Ward 4	1,509
Solvay village (Not reported by wards.)	7,352
Syracuse city	171,717
Ward 1	6,871
Ward 2	7,412
Ward 3	10,376
Ward 4	8,135
Ward 5	11,932
Ward 6	6,826
Ward 7	6,715
Ward 8	6,101
Ward 9	5,606
Ward 10	11,431
Ward 11	7,153
Ward 12	9,558
Ward 13	15,686
Ward 14	7,333
Ward 15	6,627
Ward 16	8,737
Ward 17	12,325
Ward 18	9,231
Ward 19	13,662
Tarrytown village (Not reported by wards.)	5,807
Tonawanda city	10,068
Ward 1	3,438
Ward 2	4,365
Ward 3	2,265
Troy city	72,013
Ward 1	3,294
Ward 2	3,968
Ward 3	2,480
Ward 4	4,194
Ward 5	4,952
Ward 6	3,826
Ward 7	4,731
Ward 8	3,545
Ward 9	3,670
Ward 10	5,798
Ward 11	2,964
Ward 12	3,980
Ward 13	5,265
Ward 14	5,516
Ward 15	3,703
Ward 16	6,122
Ward 17	4,005
Utica city	94,156
Ward 1	949
Ward 2	6,202
Ward 3	3,591
Ward 4	3,137
Ward 5	2,779
Ward 6	2,783
Ward 7	10,104
Ward 8	20,080
Ward 9	6,779
Ward 10	3,958
Ward 11	7,819
Ward 12	6,323
Ward 13	6,523
Ward 14	6,616
Ward 15	5,392
Ward 16	1,121
Walden village (Not reported by wards.)	5,493
Watertown city	31,285
Ward 1	3,280
Ward 2	2,148
Ward 3	3,666
Ward 4	3,792
Ward 5	3,685
Ward 6	1,419
Ward 7	2,042
Ward 8	2,209
Ward 9	2,171
Ward 10	3,017
Ward 11	2,793
Ward 12	1,057
Watervliet city	16,073
Ward 1	3,961
Ward 2	3,450
Ward 3	4,795
Ward 4	3,867
Waverly village (Not reported by wards.)	5,270
White Plains city	21,031
Ward 1	4,105
Ward 2	4,112
Ward 3	4,335
Ward 4	2,596
Ward 5	4,584
Ward 6	1,299
Whitehall village (Not reported by wards.)	5,258
Yonkers city	100,176
Ward 1	9,823
Ward 2	6,352
Ward 3	8,381
Ward 4	13,875
Ward 5	14,668
Ward 6	13,425
Ward 7	10,405
Ward 8	7,483
Ward 9	7,859
Ward 10	7,905

TABLE 5.—URBAN AND RURAL POPULATION OF COUNTIES: 1920, 1910, AND 1900.

A minus sign (—) denotes decrease.]

COUNTY.	POPULATION. 1920 Urban.	1920 Rural.	1910 Urban.	1910 Rural.	1900 Urban.	1900 Rural.	PER CENT URBAN IN TOTAL POPULATION. 1920	1910	1900	PER CENT OF INCREASE IN— Urban population. 1910 to 1920.	Urban population. 1900 to 1910.	Rural population. 1910 to 1920.	Rural population. 1900 to 1910.	Rural population per square mile: 1920.
New York	**8,589,844**	**1,795,383**	**7,185,494**	**1,928,120**	**5,298,111**	**1,970,783**	**82.7**	**78.8**	**72.9**	**19.5**	**35.6**	**—6.9**	**—2.2**	**37.7**
Albany	156,815	29,291	144,773	28,893	137,152	28,419	84.3	83.4	82.8	8.3	5.6	1.4	1.7	55.6
Allegany	4,996	31,846	4,382	37,030	3,556	37,945	13.6	10.6	8.6	14.0	23.2	—14.0	—2.4	30.4
Bronx	732,016	.....	.....	.....	.....	.....	100.0	.....	.....	.....	.....	.....	.....	.....
Broome	88,190	25,420	52,218	26,591	42,758	26,391	77.6	66.3	61.8	68.9	22.1	—4.4	0.8	36.1
Cattaraugus	31,615	39,708	20,535	45,384	13,713	51,930	44.3	31.2	20.9	54.0	49.7	—12.5	—12.6	29.6
Cayuga	36,192	29,029	34,668	32,438	30,345	35,889	55.5	51.7	45.8	4.4	14.2	—10.5	—9.6	41.3
Chautauqua	73,719	41,629	59,300	45,826	38,635	49,679	63.9	56.4	43.7	24.3	53.5	—9.2	—7.8	38.9
Chemung	49,581	16,291	39,908	14,754	35,672	18,391	75.3	73.0	66.0	24.2	11.9	10.4	—19.8	40.0
Chenango	8,268	26,701	7,422	28,153	5,766	30,802	23.6	20.9	15.8	11.4	28.7	—5.2	—8.6	29.9
Clinton	13,532	30,366	11,138	37,092	8,434	38,996	30.8	23.1	17.8	21.5	32.1	—18.1	—4.9	28.9
Columbia	14,455	24,475	11,417	32,241	9,528	33,683	37.1	26.2	22.0	26.6	19.8	—24.1	—4.3	38.0
Cortland	13,294	16,331	14,199	15,050	9,014	18,562	44.9	48.5	32.7	—6.4	57.5	8.5	—18.9	32.5
Delaware	6,268	36,506	5,610	39,965	2,811	43,602	14.7	12.3	6.1	11.7	99.6	—8.7	—8.3	25.2
Dutchess	49,231	42,516	41,760	45,901	37,013	44,657	53.7	47.6	45.3	17.9	12.8	—7.4	2.8	52.7
Erie	557,558	77,130	457,620	71,365	366,937	66,749	87.8	86.5	84.6	21.8	24.7	8.1	6.9	74.6
Essex	[1] 1,119	30,752	[1] 1,086	32,372	[1] 346	30,361	3.5	3.2	1.1	3.0	213.9	—5.0	6.6	18.7
Franklin	14,119	29,422	13,431	32,286	8,183	34,670	32.4	29.4	19.1	5.1	64.1	—8.9	—6.9	17.5
Fulton	33,201	11,726	31,264	13,270	28,479	14,303	73.9	70.2	66.5	6.2	9.8	—11.6	—7.6	22.7
Genesee	17,744	29,232	15,384	22,231	12,324	22,237	46.7	40.9	35.7	15.3	24.8	—9.0	(2)	40.8
Greene	4,728	21,068	5,296	24,918	8,219	23,259	18.3	17.5	26.1	—10.7	—35.6	—15.5	7.1	32.8
Herkimer	43,998	20,964	32,194	24,162	23,738	27,311	67.7	57.1	46.5	36.7	35.6	—13.2	—11.5	14.4
Jefferson	35,605	46,645	30,293	50,089	24,591	52,157	43.3	37.7	32.0	17.5	23.2	—6.9	—4.0	36.6
Kings	2,018,356	.....	1,634,351	.....	1,166,582	.....	100.0	100.0	100.0	23.5	40.1	.....	.....	.....
Lewis	3,127	20,577	2,940	21,909	.....	27,427	13.2	11.8	.....	6.4	.....	—6.1	—20.1	16.2
Livingston	10,528	26,302	6,720	31,317	3,633	33,426	28.6	17.7	9.8	56.7	85.0	—16.0	—6.3	41.7
Madison	14,536	24,999	11,564	27,725	9,394	31,151	36.8	29.4	23.2	25.7	23.1	—9.8	—11.0	38.5
Monroe	307,257	44,777	224,840	58,372	166,006	51,848	87.3	79.4	76.2	36.7	35.4	—23.3	12.6	67.5
Montgomery	36,271	21,657	36,565	21,002	20,929	26,559	62.6	63.5	44.1	—0.8	74.7	3.1	—20.9	54.4
Nassau	42,993	83,127	13,467	70,463	6,194	49,254	34.1	16.0	11.2	219.2	117.4	18.0	43.1	303.4
New York	2,284,103	.....	2,762,522	.....	2,050,600	.....	100.0	100.0	100.0	—17.3	34.7	.....	.....	.....
Niagara	91,363	27,342	60,370	31,666	45,107	29,854	77.0	65.6	60.2	51.3	33.8	—13.7	6.1	52.4
Oneida	123,535	59,298	94,916	59,241	71,726	61,074	67.6	61.6	54.0	30.2	32.3	0.1	—3.0	47.4
Onondaga	186,860	54,605	148,701	51,537	117,368	51,367	77.4	74.3	69.6	25.6	26.7	6.0	0.3	69.9
Ontario	22,004	30,648	19,663	32,623	16,584	33,021	41.8	37.6	33.4	11.9	18.6	—6.1	—1.2	47.2
Orange	69,881	49,963	62,425	53,576	54,823	49,036	58.3	53.8	52.8	11.9	13.9	—6.7	9.3	59.9
Orleans	10,694	17,925	10,699	21,301	9,193	20,971	37.4	33.4	30.5	(2)	16.4	—15.8	1.6	45.3
Oswego	36,669	34,376	33,848	37,816	30,405	40,476	51.6	47.2	42.9	8.3	11.3	—9.1	—6.6	35.6
Otsego	14,307	31,893	9,491	37,725	7,147	41,792	31.0	20.1	14.6	50.7	32.8	—15.5	—9.7	31.6
Queens	469,042	.....	284,041	.....	152,999	.....	100.0	100.0	100.0	65.1	85.6	.....	.....	.....
Rensselaer	87,732	25,397	93,056	29,220	88,887	32,810	77.6	76.1	73.0	—5.7	4.7	—13.1	—10.9	38.3
Richmond	116,531	.....	85,969	.....	67,021	.....	100.0	100.0	100.0	35.6	28.3	.....	.....	.....
Rockland	16,642	28,906	12,951	33,922	10,210	28,088	36.5	27.6	26.7	28.5	26.8	—14.8	20.8	168.0
St. Lawrence	31,415	56,706	29,749	59,256	22,922	66,161	35.6	33.4	25.7	5.6	29.8	—4.3	—10.4	21.0
Saratoga	30,663	29,366	26,710	35,207	24,173	36,916	51.1	43.1	39.6	14.8	10.5	—16.6	—4.6	35.7
Schenectady	93,081	16,282	75,783	12,452	31,682	15,170	85.1	85.9	67.6	22.8	139.2	30.8	—17.9	79.0
Schuyler	2,785	10,313	2,817	11,187	2,943	12,868	21.3	20.1	18.6	—1.1	—4.3	—7.8	—13.1	30.7
Seneca	10,198	14,537	10,519	16,453	10,775	17,339	41.2	39.0	38.3	—3.1	—2.4	—11.6	—5.1	43.3
Steuben	35,640	44,987	31,231	52,131	27,973	54,849	44.2	37.5	33.8	14.1	11.6	—13.7	—5.0	32.2
Suffolk	18,825	91,421	17,947	78,191	2,926	74,656	17.1	18.7	3.8	4.9	513.4	16.9	4.7	99.4
Tioga	9,417	14,795	9,488	16,136	9,504	18,447	38.9	37.0	34.0	—0.7	—0.2	—8.3	—12.5	28.5
Tompkins	17,004	18,281	14,802	18,845	13,136	20,694	48.2	44.0	38.8	14.9	12.7	—3.0	—8.9	38.4
Ulster	33,817	41,162	32,951	58,818	31,111	57,311	45.1	35.9	35.2	2.6	5.9	—30.0	2.6	36.2
Warren	16,638	15,035	15,243	16,980	12,613	17,330	52.5	47.3	42.1	9.2	20.9	—11.5	—2.0	17.2
Washington	17,914	26,974	17,788	29,990	15,071	30,553	39.9	37.2	33.0	0.7	18.0	—10.1	—1.8	32.2
Wayne	13,745	35,082	13,382	36,797	11,385	37,275	28.2	26.7	23.4	2.7	17.5	—4.7	—1.3	58.6
Westchester	297,171	47,265	229,287	53,768	129,414	54,843	86.3	81.0	70.2	29.6	77.2	—12.1	—2.0	105.5
Wyoming	8,339	21,975	7,594	24,286	5,811	24,602	27.5	23.8	19.1	9.8	30.7	—9.5	—1.3	36.6
Yates	4,517	12,124	4,597	14,045	4,650	15,668	27.1	24.7	22.9	—1.7	—1.1	—13.7	—10.4	35.3
All other counties [3]	.....	69,238	2,549	74,152	.....	77,894	.....	3.3	.....	.....	.....	—6.6	—4.8	19.4

[1] Population of part of Saranac Lake village (see Table 3).
[2] Decrease of less than one-tenth of 1 per cent.
[3] Comprises all counties in which there were no incorporated places having 2,500 inhabitants or more in 1920. These counties are Hamilton, Putnam, Schoharie, and Sullivan.

WASHINGTON : GOVERNMENT PRINTING OFFICE : 1921

FOURTEENTH CENSUS OF THE UNITED STATES: 1920

DEPARTMENT OF COMMERCE

BULLETIN

BUREAU OF THE CENSUS
SAM. L. ROGERS, DIRECTOR

POPULATION : NORTH CAROLINA

NUMBER OF INHABITANTS, BY COUNTIES AND MINOR CIVIL DIVISIONS

Prepared under the supervision of WM. C. HUNT, Chief Statistician for Population

CONTENTS.

SUMMARY TABLES. Page.
Population of North Carolina: 1790 to 1920 1
Population of principal cities and towns from earliest census to 1920 2
Urban and rural population: 1920, 1910, and 1900 2
MAPS.
Increase or decrease in total and rural population, by counties: 1910 to 1920 3
Density of total and rural population, by counties: 1920 4

DETAILED TABLES. Page.
1. Area and population of counties: 1850 to 1920 5
2. Population of counties by minor civil divisions: 1920, 1910, and 1900 7
3. Population of incorporated places: 1920, 1910, and 1900 16
4. Population of wards of cities and towns having 5,000 inhabitants or more: 1920 19
5. Urban and rural population of counties: 1920, 1910, and 1900 20

TOTAL POPULATION, INCREASE, AND DISTRIBUTION.

Population of the state.—North Carolina was one of the thirteen original states. According to the Fourteenth Census, taken as of January 1, 1920, its population is 2,559,123, which represents an increase of 352,836, or 16 per cent, since 1910. During the same period the population of the United States increased by 14.9 per cent. The following summary shows the population of North Carolina from 1790, the year to which the first Federal census related, to 1920, inclusive, together with the number and per cent of increase for each decade, in comparison with the per cent of increase for the United States as a whole:

POPULATION OF NORTH CAROLINA: 1790 TO 1920.

CENSUS YEAR.	Population.	INCREASE OVER PRECEDING CENSUS.		Per cent of increase for the United States.
		Number.	Per cent.	
1920	2,559,123	352,836	16.0	14.9
1910	2,206,287	312,477	16.5	21.0
1900	1,893,810	275,861	17.1	20.7
1890	1,617,949	218,199	15.6	25.5
1880	1,399,750	328,389	30.7	30.1
1870	1,071,361	78,739	7.9	22.6
1860	992,622	123,583	14.2	35.6
1850	869,039	115,620	15.3	35.9
1840	753,419	15,432	2.1	32.7
1830	737,987	99,158	15.5	33.5
1820	638,829	83,329	15.0	33.1
1810	555,500	77,397	16.2	36.4
1800	478,103	84,352	21.4	35.1
1790	393,751	.....	.....	.....

Counties.—North Carolina has 100 counties, of which 14 show decreases as compared with 1910. Four of these decreases, however, are due to reduction in area. Two new counties, Avery and Hoke, have been organized from parts of five others since 1910. (See Table 1.) It has been necessary, therefore, in preparing the maps on page 3, showing rates of increase or decrease in total and rural population between 1910 and 1920, to combine Avery, Caldwell, Mitchell, and Watauga Counties and to combine Hoke, Cumberland, and Robeson Counties.

Density of population.—The total land area of the state is 48,740 square miles. The average number of inhabitants to the square mile in 1920 is 52.5 (see Table 1), as against 45.3 in 1910 and 38.9 in 1900.

Minor civil divisions.—The political units into which the counties are divided are collectively termed "minor civil divisions." The primary divisions of the North Carolina counties are the townships, which number 1,016. The secondary divisions are 468 in number, comprising 25 cities and 443 towns. One city, Wilmington, is coextensive with the township in which located, and each of 3 cities and 18 towns comprises parts of 2 or more townships. (See Table 2.)

DENSITY OF POPULATION OF NORTH CAROLINA, BY COUNTIES: 1920.

Rural population is defined as that residing outside of incorporated places having 2,500 inhabitants or more.

TOTAL POPULATION.

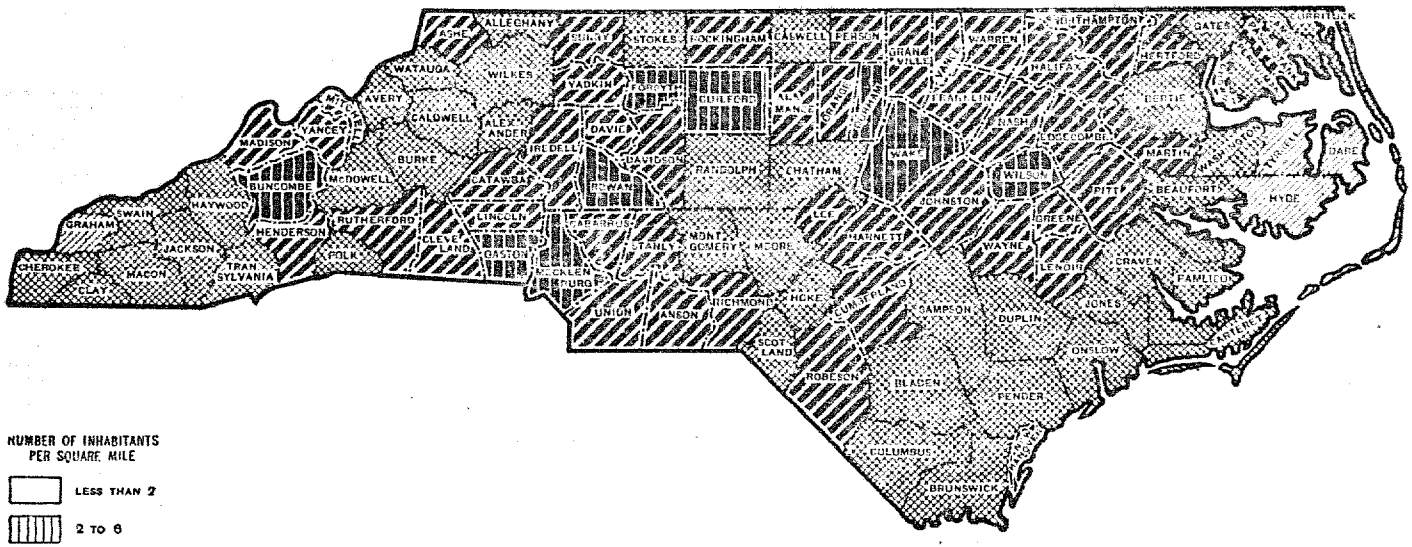

RURAL POPULATION.

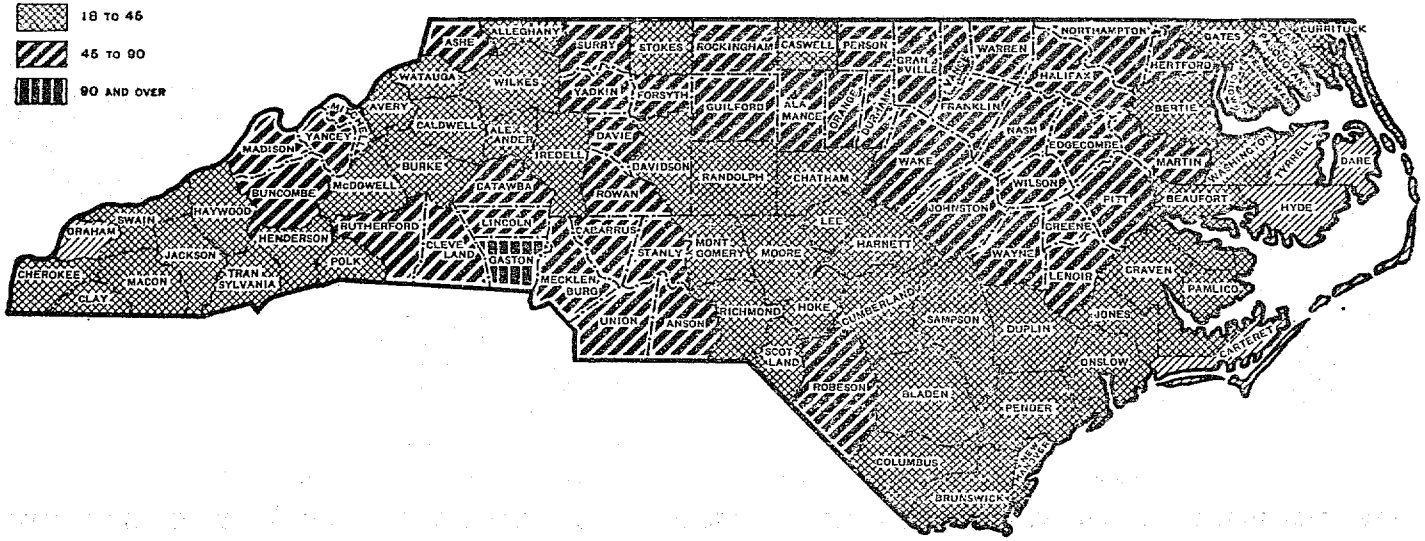

TABLE 1.—AREA AND POPULATION OF COUNTIES: 1850 TO 1920.

[A minus sign (—) denotes decrease.]

COUNTY.	Land area in square miles: 1920.	POPULATION. 1920 Total.	1920 Per square mile.	1910	1900	1890	1880	1870	1860	1850	Per cent of increase. 1910 to 1920.	1900 to 1910.	1890 to 1900.
North Carolina[1]	**48,740**	**2,559,123**	**52.5**	**2,206,287**	**1,893,810**	**1,617,949**	**1,399,750**	**1,071,361**	**992,622**	**869,039**	**16.0**	**16.5**	**17.1**
Alamance	492	32,718	66.5	28,712	25,665	18,271	14,613	11,874	11,852	11,414	14.0	11.9	40.5
Alexander	289	12,212	42.3	11,592	10,960	9,430	8,355	6,868	6,022	5,220	5.3	5.8	16.2
Alleghany[1]	234	7,403	31.6	7,745	7,759	6,523	5,486	3,601	3,590	.....	—4.4	—0.2	18.9
Anson	556	28,334	51.0	25,465	21,870	20,027	17,994	12,428	13,664	13,489	11.3	16.4	9.2
Ashe[1]	427	21,001	49.2	19,074	19,581	15,628	14,437	9,573	7,956	8,777	10.1	—2.6	25.3
Avery[1]	238	10,335	43.4	.....	.....	.....	.....	.....	.....	.....	.....	.....	.....
Beaufort[1]	840	31,024	36.9	30,877	26,404	21,072	17,474	13,011	14,766	13,816	0.5	16.9	25.3
Bertie	703	23,993	34.1	23,039	20,538	19,176	16,399	12,950	14,310	12,851	4.1	12.2	7.1
Bladen[1]	976	19,761	20.2	18,006	17,677	16,763	16,158	12,831	11,995	9,757	9.7	1.9	5.5
Brunswick[1]	790	14,876	18.8	14,432	12,657	10,900	9,389	7,754	8,406	7,272	3.1	14.0	16.1
Buncombe	639	64,148	100.4	49,798	44,288	35,266	21,999	15,412	12,654	13,425	28.8	12.4	25.6
Burke	534	23,297	43.6	21,408	17,699	14,939	12,809	9,777	9,237	7,772	8.8	21.0	18.5
Cabarrus	390	33,730	86.5	26,240	22,456	18,142	14,964	11,954	10,546	9,747	28.5	16.9	23.8
Caldwell[1]	471	19,984	42.4	20,579	15,694	12,298	10,291	8,476	7,497	6,317	—2.9	31.1	27.6
Camden	220	5,382	24.5	5,640	5,474	5,667	6,274	5,361	5,343	6,049	—4.6	3.0	—3.4
Carteret[1]	573	15,384	26.8	13,776	11,811	10,825	9,784	9,010	8,186	6,939	11.7	16.6	9.1
Caswell	402	15,759	39.2	14,858	15,028	16,028	17,825	16,081	16,215	15,269	6.1	—1.1	—6.2
Catawba	408	33,839	82.9	27,918	22,133	18,689	14,946	10,984	10,729	8,862	21.2	26.1	18.4
Chatham[1]	696	23,814	34.2	22,635	23,912	25,413	23,453	19,723	19,101	18,449	5.2	—5.3	—5.9
Cherokee[1]	454	15,242	33.6	14,136	11,860	9,976	8,182	8,080	9,166	6,835	7.8	19.2	18.9
Chowan	165	10,649	64.5	11,303	10,258	9,167	7,900	6,450	6,842	6,721	—5.8	10.2	11.9
Clay[1]	220	4,646	21.1	3,909	4,532	4,197	3,316	2,461	.....	.....	18.9	—13.7	8.0
Cleveland[1]	496	34,272	69.1	29,494	25,078	20,394	16,571	12,696	12,348	10,396	16.2	17.6	23.0
Columbus[1]	933	30,124	32.3	28,020	21,274	17,856	14,439	8,474	8,597	5,909	7.5	31.7	19.1
Craven[1]	660	29,048	44.0	25,594	24,160	20,533	19,729	20,516	16,268	14,709	13.5	5.9	17.7
Cumberland[1]	670	35,064	52.3	35,284	29,249	27,321	23,836	17,035	16,369	20,610	—0.6	20.6	7.1
Currituck[1]	292	7,208	24.9	7,693	6,529	6,747	6,476	5,131	7,415	7,235	—5.5	17.8	—3.2
Dare[1]	377	5,115	13.6	4,841	4,757	3,768	3,243	2,778	.....	.....	5.7	1.8	26.2
Davidson[1]	569	35,201	61.9	29,404	23,403	21,702	20,333	17,414	16,601	15,320	19.7	25.6	7.8
Davie	258	13,578	52.6	13,394	12,115	11,621	11,096	9,620	8,494	7,866	1.4	10.6	4.3
Duplin	790	30,223	38.3	25,442	22,405	18,690	18,773	15,542	15,784	13,514	18.8	13.6	19.9
Durham[1]	312	42,219	135.3	35,276	26,233	18,041	.....	.....	.....	.....	19.7	34.5	45.4
Edgecombe	509	37,995	74.6	32,010	26,591	24,113	26,181	22,970	17,376	17,189	18.7	20.4	10.3
Forsyth[1]	376	77,269	205.5	47,311	35,261	28,434	18,070	13,050	12,692	11,168	63.3	34.2	24.0
Franklin[1]	468	26,667	57.0	24,692	25,116	21,090	20,829	14,134	14,107	11,713	8.0	—1.7	19.1
Gaston[1]	363	51,242	141.2	37,063	27,903	17,764	14,254	12,602	9,307	8,073	38.3	32.8	57.1
Gates	359	10,537	29.4	10,455	10,413	10,252	8,897	7,724	8,443	8,426	0.8	0.4	1.6
Graham[1]	298	4,872	16.3	4,749	4,343	3,313	2,335	.....	.....	.....	2.6	9.3	31.1
Granville[1]	503	26,846	53.4	25,102	23,263	24,484	31,286	24,831	23,396	21,219	6.9	7.9	—5.0
Greene	252	16,212	64.3	13,083	12,038	10,039	10,037	8,687	7,925	6,619	23.9	8.7	19.9
Guilford	691	79,272	114.7	60,497	39,074	28,052	23,585	21,736	20,056	19,754	31.0	54.8	39.3
Halifax	676	43,766	64.7	37,646	30,793	28,908	30,300	20,408	19,442	16,589	16.3	22.3	6.5
Harnett[1]	588	28,313	48.2	22,174	15,988	13,700	10,862	8,895	8,039	.....	27.7	38.7	16.7
Haywood	546	23,496	43.0	21,020	16,222	13,346	10,271	7,921	5,801	7,074	11.8	29.6	21.5
Henderson[1]	358	18,248	51.0	16,262	14,104	12,589	10,281	7,706	10,448	6,853	12.2	15.3	12.0
Hertford	341	16,294	47.8	15,436	14,294	13,851	11,843	9,273	9,594	8,142	5.6	8.0	3.2
Hoke[1]	417	11,722	28.1	.....	.....	.....	.....	.....	.....	.....	.....	.....	.....
Hyde	617	8,386	13.6	8,840	9,278	8,903	7,765	6,445	7,732	7,636	—5.1	—4.7	4.2
Iredell	588	37,956	64.6	34,315	29,064	25,462	22,675	16,931	15,347	14,719	10.6	18.1	14.1
Jackson[1]	494	13,396	27.1	12,998	11,853	9,512	7,343	6,683	5,515	.....	3.1	9.7	24.6
Johnston	807	48,998	60.7	41,401	32,250	27,236	23,461	16,897	15,656	13,726	18.3	28.4	18.4
Jones	417	9,912	23.8	8,721	8,226	7,403	7,491	5,002	5,730	5,038	13.7	6.0	11.1
Lee[1]	261	13,400	51.3	11,376	.....	.....	.....	.....	.....	.....	17.8	.....	.....
Lenoir	390	29,555	75.8	22,769	18,639	14,879	15,344	10,434	10,220	7,828	29.8	22.2	25.3
Lincoln	299	17,862	59.7	17,132	15,498	12,586	11,061	9,573	8,195	7,746	4.3	10.5	23.1
McDowell	443	16,763	37.8	13,538	12,567	10,939	9,836	7,592	7,120	6,246	23.8	7.7	14.9
Macon[1]	513	12,887	25.1	12,191	12,104	10,102	8,064	6,615	6,004	6,389	5.7	0.7	19.8
Madison	436	20,083	46.1	20,132	20,644	17,805	12,810	8,192	5,908	.....	—0.2	—2.5	15.9
Martin	438	20,828	47.6	17,797	15,383	15,221	13,140	9,647	10,195	8,367	17.0	15.7	1.1
Mecklenburg	597	80,695	135.2	67,031	55,268	42,673	34,175	24,299	17,374	13,914	20.4	21.3	29.5

[1] CHANGES IN BOUNDARIES, ETC.

THE STATE.—Total for 1890 includes two Indians specially enumerated and not treated as part of the population of any county.

ALLEGHANY.—Parts of Wilkes, Ashe, and Surry annexed in 1871, 1872, and 1875, respectively.

ASHE.—Part annexed to Alleghany in 1872.

AVERY.—Organized from parts of Caldwell, Mitchell, and Watauga in 1911.

BEAUFORT.—Parts annexed to Pamlico in 1874 and 1875.

BLADEN.—Parts annexed to Columbus and Cumberland in 1873 and 1874, respectively.

BRUNSWICK.—Parts annexed to Columbus in 1876 and 1877.

CALDWELL.—Part taken to form part of Avery in 1911.

CARTERET.—Part of Craven annexed between 1880 and 1890.

CHATHAM.—Part taken to form part of Lee in 1908.

CHEROKEE.—Part taken to form Graham in 1872.

CLAY.—Part of Macon annexed in 1872.

CLEVELAND.—Part of Gaston annexed in 1916.

COLUMBUS.—Part of Bladen annexed in 1873 and parts of Brunswick annexed in 1876 and 1877.

CRAVEN.—Part taken to form Pamlico in 1872 and part annexed to Carteret between 1880 and 1890.

CUMBERLAND.—Part of Bladen annexed in 1874; part annexed to Harnett and part taken to form part of Hoke in 1911.

CURRITUCK.—Part annexed to Dare in 1919.

DARE.—Part of Currituck annexed in 1919.

DAVIDSON.—Part annexed to Forsyth between 1880 and 1890.

DURHAM.—Organized from parts of Orange and Wake in 1881; part of Wake annexed in 1911.

FORSYTH.—Part of Davidson annexed between 1880 and 1890.

FRANKLIN.—Parts of Granville annexed in 1873 and 1875; part taken to form part of Vance in 1881.

GASTON.—Part annexed to Cleveland in 1916.

GRAHAM.—Organized from part of Cherokee in 1872.

GRANVILLE.—Parts annexed to Franklin in 1873 and 1875; part taken to form part of Vance in 1881.

HARNETT.—Part of Cumberland annexed in 1911.

HENDERSON.—Part annexed to Polk in 1911.

HOKE.—Organized from parts of Cumberland and Robeson in 1911.

JACKSON.—Part taken to form part of Swain in 1871.

LEE.—Organized from parts of Chatham and Moore in 1908.

MACON.—Part taken to form part of Swain in 1871 and part annexed to Clay in 1872.

TABLE 1.—AREA AND POPULATION OF COUNTIES: 1850 TO 1920—Continued.

[A minus sign (−) denotes decrease.]

COUNTY.	Land area in square miles: 1920.	POPULATION. 1920 Total.	1920 Per square mile.	1910	1900	1890	1880	1870	1860	1850	Per cent of increase. 1910 to 1920.	1900 to 1910.	1890 to 1900.
Mitchell[1]	213	11,278	52.9	17,245	15,221	12,807	9,435	4,705	.....	.....	−34.6	13.3	18.8
Montgomery	498	14,697	29.3	14,967	14,197	11,239	9,374	7,487	7,649	6,872	−2.4	5.4	26.3
Moore[1]	639	21,388	33.5	17,010	23,622	20,479	16,821	12,040	11,427	9,342	25.7	−28.0	15.3
Nash	586	41,061	70.1	33,727	25,478	20,707	17,731	11,077	11,687	10,657	21.7	32.4	23.0
New Hanover[1]	216	40,620	188.1	32,037	25,785	24,026	21,376	27,978	21,715	17,668	26.8	24.2	7.3
Northampton	504	23,184	46.0	22,323	21,150	21,242	20,032	14,749	13,372	13,335	3.9	5.5	−0.4
Onslow	743	14,703	19.8	14,125	11,940	10,303	9,829	7,569	8,856	8,283	4.1	18.3	15.9
Orange[1]	390	17,895	45.9	15,064	14,690	14,948	23,698	17,507	16,947	17,055	18.8	2.5	−1.7
Pamlico[1]	350	9,060	25.9	9,966	8,045	7,146	6,323	.....	.....	.....	−9.1	23.9	12.6
Pasquotank	223	17,670	79.2	16,693	13,660	10,748	10,369	8,131	8,940	8,950	5.9	22.2	27.1
Pender[1]	815	14,788	18.1	15,471	13,381	12,514	12,468	.....	.....	.....	−4.4	15.6	6.9
Perquimans	252	11,137	44.2	11,054	10,091	9,293	9,466	7,945	7,238	7,332	0.8	9.5	8.6
Person	391	18,973	48.5	17,356	16,685	15,151	13,719	11,170	11,221	10,781	9.3	4.0	10.1
Pitt	627	45,569	72.7	36,340	30,889	25,519	21,794	17,276	16,080	13,397	25.4	17.6	21.0
Polk[1]	251	8,832	35.2	7,640	7,004	5,902	5,062	4,319	4,043	.....	15.6	9.1	18.7
Randolph	803	30,856	38.4	29,491	28,232	25,195	20,836	17,551	16,793	15,832	4.6	4.5	12.1
Richmond[1]	521	25,567	49.1	19,673	15,855	23,948	18,245	12,882	11,009	9,818	30.0	24.1	−33.8
Robeson[1]	990	54,674	55.2	51,945	40,371	31,483	23,880	16,262	15,489	12,826	5.3	28.7	28.2
Rockingham	579	44,149	76.3	36,442	33,163	25,363	21,744	15,708	16,746	14,495	21.1	9.9	30.8
Rowan	489	44,062	90.1	37,521	31,066	24,123	19,965	16,810	14,589	13,870	17.4	20.8	28.8
Rutherford	544	31,426	57.8	28,385	25,101	18,770	15,198	13,121	11,573	13,550	10.7	13.1	33.7
Sampson[1]	886	36,092	40.6	29,982	26,380	25,096	22,894	16,436	16,624	14,585	20.1	13.7	5.1
Scotland[1]	349	15,600	44.7	15,363	12,553	.....	.....	.....	.....	.....	1.5	22.4	.....
Stanly	416	27,429	65.9	19,909	15,220	12,136	10,505	8,315	7,801	6,922	37.8	30.8	25.4
Stokes	480	20,575	42.9	20,151	19,866	17,199	15,353	11,208	10,402	9,206	2.1	1.4	15.5
Surry[1]	520	32,464	62.4	29,705	25,515	19,281	15,302	11,252	10,380	18,443	9.3	16.4	32.3
Swain[1]	553	13,224	23.9	10,403	8,401	6,577	3,784	.....	.....	.....	27.1	23.8	27.7
Transylvania	379	9,303	24.5	7,191	6,620	5,881	5,340	3,536	.....	.....	29.4	8.6	12.6
Tyrrell	390	4,849	12.4	5,219	4,980	4,225	4,545	4,173	4,944	5,133	−7.1	4.8	17.9
Union	565	36,029	63.8	33,277	27,156	21,259	18,056	12,217	11,202	10,051	8.3	22.5	27.7
Vance[1]	279	22,799	81.7	19,425	16,684	17,581	.....	.....	.....	.....	17.4	16.4	−5.1
Wake[1]	824	75,155	91.2	63,229	54,626	49,207	47,939	35,617	28,627	24,888	18.9	15.7	11.0
Warren[1]	425	21,593	50.8	20,266	19,151	19,360	22,619	17,708	15,726	13,912	6.5	5.8	−1.1
Washington	327	11,429	35.0	11,062	10,608	10,200	8,928	6,516	6,357	5,664	3.3	4.3	4.0
Watauga[1]	303	13,477	44.5	13,556	13,417	10,611	8,160	5,287	4,957	3,400	−0.6	1.0	26.4
Wayne	571	43,640	76.4	35,698	31,356	26,100	24,951	18,144	14,905	13,486	22.2	13.8	20.1
Wilkes[1]	735	32,644	44.4	30,282	26,872	22,675	19,181	15,539	14,749	12,099	7.8	12.7	18.5
Wilson	373	36,813	98.7	28,269	23,596	18,644	16,064	12,258	9,720	.....	30.2	19.8	26.6
Yadkin	324	16,391	50.6	15,428	14,083	13,790	12,420	10,697	10,714	.....	6.2	9.6	2.1
Yancey[1]	298	15,093	50.6	12,072	11,464	9,490	7,694	5,909	8,656	8,205	25.0	5.3	20.8

[1] CHANGES IN BOUNDARIES, ETC.

MITCHELL.—Part of Yancey annexed in 1872; part taken to form part of Avery in 1911.

MOORE.—Part taken to form part of Lee in 1908.

NEW HANOVER.—Part annexed to Sampson in 1872 and part taken to form Pender in 1875.

ORANGE.—Part taken to form part of Durham in 1881.

PAMLICO.—Organized from part of Craven in 1872 and parts of Beaufort annexed in 1874 and 1875.

PENDER.—Organized from part of New Hanover in 1875.

POLK.—Part of Henderson annexed in 1911.

RICHMOND.—Part taken to form Scotland in 1900.

ROBESON.—Part taken to form part of Hoke in 1911.

SAMPSON.—Part of New Hanover annexed in 1872.

SCOTLAND.—Organized from part of Richmond in 1900.

SURRY.—Part annexed to Alleghany in 1875.

SWAIN.—Organized from parts of Jackson and Macon in 1871.

VANCE.—Organized from parts of Franklin, Granville, and Warren in 1881.

WAKE.—Part taken to form part of Durham in 1881; part annexed to Durham in 1911.

WARREN.—Part taken to form part of Vance in 1881.

WATAUGA.—Part taken to form part of Avery in 1911.

WILKES.—Part annexed to Alleghany in 1871.

YANCEY.—Part annexed to Mitchell in 1872.

TABLE 2.—POPULATION OF COUNTIES BY MINOR CIVIL DIVISIONS: 1920, 1910, AND 1900.

[For changes in boundaries, etc., between 1910 and 1920, see footnotes; for those between 1900 and 1910, see Reports of the Thirteenth Census: 1910, Vol. III, Table 1, p. 272. For population of incorporated places, see Table 3.]

MINOR CIVIL DIVISION.	1920	1910	1900
Alamance County	**32,718**	**28,712**	**25,665**
Township 1, Patterson	1,567	1,493	1,446
Township 2, Coble	1,277	1,189	1,169
Township 3, Boon Station, including Elon College town and part of Gibsonville town	2,274	1,854	1,714
Township 4, Morton	1,899	1,779	1,771
Township 5, Faucette	2,112	1,781	1,490
Township 6, Graham, including Graham town	3,266	3,287	3,280
Township 7, Albright	886	824	749
Township 8, Newlin	2,078	1,971	1,809
Township 9, Thompson	1,767	1,659	1,504
Township 10, Melville, including part of Mebane town	2,711	1,943	1,495
Township 11, Pleasant Grove	2,044	1,692	1,488
Township 12, Burlington, including Burlington city	8,861	7,269	5,759
Township 13, Haw River	2,066	1,971	.....
Alexander County	**12,212**	**11,592**	**10,960**
Ellendale township	1,246	1,330	1,348
Gwaltneys township	1,462	1,546	1,650
Little River township	1,012	1,130	1,080
Millers township	916	1,007	1,048
Sharpes township	1,818	1,584	1,271
Sugar Loaf township	954	975	967
Taylorsville township, including Taylorsville town	3,374	2,551	2,011
Wittenberg township	1,430	1,469	1,585
Alleghany County	**7,403**	**7,745**	**7,759**
Cherry Lane township	969	957	1,003
Cranberry township	498	604	614
Gap Civil township, including Sparta town	1,617	1,658	1,567
Glade Creek township	1,465	1,391	1,337
Piney Creek township	1,157	1,210	1,289
Prathers Creek township	1,113	1,254	1,351
Whitehead township	584	671	598
Anson County	**28,334**	**25,465**	**21,870**
Ansonville township	2,785	2,988	2,171
Burnsville township	1,921	1,814	2,010
Gulledge township	3,890	3,064	2,757
Lanesboro township, including Peachland and Polkton towns	2,974	2,465	1,967
Lilesville township, including Lilesville town	4,316	3,862	3,311
Morven township, including McFarlan and Morven towns	3,848	3,752	3,477
Wadesboro township, including South Wadesboro and Wadesboro towns	6,894	6,072	4,637
White Store township	1,736	1,448	1,540
Ashe County	**21,001**	**19,074**	**19,581**
Chestnut Hill township	790	800	806
Clifton township	1,741	1,514	1,737
Creston township	805	812	773
Grassy Creek township	881	943	874
Helton township	1,116	1,215	1,199
Horse Creek township	2,078	1,880	1,885
Jefferson township, including Jefferson and West Jefferson towns	3,240	2,039	2,055
Laurel township	997	1,182	1,140
North Fork township	1,464	1,651	1,821
Obids township	895	807	815
Oldfields township, including Todd town	1,892	1,287	1,350
Peak Creek township	1,420	1,446	1,600
Pine Swamp township	1,272	1,178	1,141
Piney Creek township	1,379	1,197	1,196
Walnut Hill township	1,031	1,123	1,189
Avery County[1]	**10,335**	.....	.....
Altamont township	798	.....	.....
Banner Elk township, including Banner Elk town	910	.....	.....
Beech Mountain township	913	.....	.....
Cranberry township, including Elk Park town	2,856	.....	.....
Linville township, including Montezuma and Newland towns	2,458	.....	.....
Roaring Creek township	735	.....	.....
Toe River township	1,088	.....	.....
Wilsons Creek township	577	.....	.....
Beaufort County	**31,024**	**30,877**	**26,404**
Bath township, including Bath town	3,955	4,072	3,986
Chocowinity township	3,641	3,212	2,500
Long Acre township, including Pinetown town	3,660	3,095	2,658
Pantego township, including Belhaven and Pantego towns	5,345	5,828	4,364
Richland township, including Aurora, Edward, and South Creek towns	5,158	5,648	4,773
Washington township, including Washington city	9,265	9,022	8,123

[1] AVERY.—Organized from parts of Caldwell, Mitchell, and Watauga Counties in 1911.

MINOR CIVIL DIVISION.	1920	1910	1900
Bertie County	**23,993**	**23,039**	**20,538**
Colerain township, including Colerain and Powellsville towns	4,186	3,442	3,208
Indian Woods township	1,568	1,533	1,613
Merry Hill township	1,785	1,714	1,609
Mitchells township, including Aulander town	2,282	2,091	1,959
Roxobel township, including Kelford and Roxobel towns	2,760	2,588	2,160
Snake Bite township	1,786	1,847	1,548
Whites township	1,780	1,540	1,410
Windsor township, including Windsor town	5,270	5,492	5,017
Woodville township, including Lewiston and Woodville towns	2,576	2,792	2,074
Bladen County	**19,761**	**18,006**	**17,677**
Abbotts township,[2] including Abbottsburg town	1,190	1,080	948
Bethel township, including Dublin town	1,337	1,016	1,080
Bladenboro township, including Bladenboro town	2,778	1,910	1,572
Brown Marsh township, including Clarkton town	1,488	1,301	1,370
Carvers Creek township, including Council town	1,916	1,907	1,633
Central township	420	548	.....
Colly township	569	834	893
Cypress Creek township	781	862	652
Elizabethtown township, including Elizabethtown town	2,049	1,387	2,155
Frenchs Creek township	1,414	1,275	1,378
Hollow township	1,462	1,185	1,200
Lake Creek township	825	853	746
Turnbull township	431	523	453
White Oak township	1,355	1,770	2,066
Whites Creek township	1,746	1,555	1,511
Brunswick County	**14,876**	**14,432**	**12,657**
Lockwoods Folly township, including Shallotte City town	2,460	2,362	1,968
Northwest township	2,194	1,932	1,681
Shallotte township	2,225	2,559	2,223
Smithville township, including Southport city	3,008	2,922	2,562
Town Creek township, including Bolivia town	3,274	3,035	2,841
Waccamaw township	1,715	1,622	1,382
Buncombe County	**64,148**	**49,798**	**44,288**
Asheville township,[3] including Asheville city and Biltmore and South Biltmore towns	37,928	26,944	20,995
Avery Creek township	717	556	703
Black Mountain township, including Black Mountain town	2,699	1,762	1,464
Fairview township	1,763	1,600	1,759
Flat Creek township, including Jupiter town	1,159	1,152	1,619
French Broad township	1,399	1,329	1,456
Ivy township	2,456	2,483	2,684
Leicester township	3,410	3,602	3,569
Limestone township	1,370	1,312	1,363
Lower Hominy township	1,390	1,365	1,304
Reems Creek township, including Weaverville town	2,566	2,187	1,913
Sandy Mush township	1,144	1,207	1,481
Swannanoa township	3,372	1,875	1,563
Upper Hominy township	2,775	2,424	2,415
Burke County	**23,297**	**21,408**	**17,699**
Icard township, including Hildebran town and part of Rhodhiss town	2,983	2,434	2,150
Jonas Ridge township[4]	577	.....	.....
Linville township	1,300	1,178	1,051
Lovelady township, including Drexel and Rutherford College towns	3,016	1,960	1,356
Lower Creek township	619	715	841
Lower Fork township	1,151	1,345	1,240
Morganton township, including Morganton town	8,183	7,548	5,426
Quaker Meadow township	1,027	1,063	1,080
Silver Creek township, including Glen Alpine town	2,441	2,403	1,946
Smoky Creek township	251	352	333
Upper Creek township[4]	968	1,553	1,337
Upper Fork township	781	857	939
Cabarrus County	**33,730**	**26,240**	**22,456**
Township 1, Rocky River	2,015	1,962	1,775
Township 2, Poplar Tent	2,279	2,100	1,852
Township 3, Deweese	1,142	1,216	1,329
Township 4, Cooks Cross Roads	7,706	3,310	1,493
Township 5, Mount Gilead	959	917	903
Township 6, Faggarts	878	859	801
Township 7, Reed Misenheimers	772	805	955
Township 8, Mount Pleasant, including Mount Pleasant town	1,777	1,693	1,588

[2] BLADEN.—Name of Abbotts township changed from Abbottsburg since 1910.
[3] BUNCOMBE.—Part of Asheville township annexed to Asheville city since 1910.
[4] BURKE.—Jonas Ridge township organized from part of Upper Creek township *since 1910.*

TABLE 2.—POPULATION OF COUNTIES BY MINOR CIVIL DIVISIONS: 1920, 1910, AND 1900—Continued.

[For changes in boundaries, etc., between 1910 and 1920, see footnotes; for those between 1900 and 1910, see Reports of the Thirteenth Census: 1910, Vol. III, Table 1, p. 272. For population of incorporated places, see Table 3.]

MINOR CIVIL DIVISION.	1920	1910	1900
Cabarrus County—Continued.			
Township 9, Smiths	1,166	1,093	994
Township 10, Bethel Church	1,884	1,743	1,566
Township 11, Baptist Church	3,225	1,527	1,290
Township 12, Concord, including Concord city	9,927	8,715	7,910
Caldwell County [5]	**19,984**	**20,579**	**15,694**
Globe township [5]	686	1,030	1,112
Hudson township, including Hudson town	1,157	1,167	690
Johns River township,[5] including Collettsville town	1,673	1,376	1,207
Kings Creek township	1,000	1,296	1,166
Lenoir township, including part of Lenoir town	5,084	4,804	2,873
Little River township	1,339	1,458	1,467
Lovelady township, including Granite Falls town and part of Rhodhiss town	3,587	2,619	1,941
Lower Creek township, including part of Lenoir town	2,814	2,426	1,925
Mulberry township [5]	466	.....	.....
North Catawba township	649	739	725
Patterson township,[5] including Patterson town	985	1,625	1,512
Wilson Creek township,[5] including Mortimer town	231	917	.....
Yadkin Valley township	913	1,122	1,076
Camden County	**5,382**	**5,640**	**5,474**
Court House township	1,548	1,622	1,453
Shiloh township	1,970	2,036	1,961
South Mills township, including South Mills town	1,864	1,982	2,060
Carteret County	**15,384**	**13,776**	**11,811**
Township 1, White Oak	881	1,000	912
Township 2, Morehead, including Morehead City town	3,867	3,109	2,259
Township 3, Newport,[6] including Newport town	1,093	1,212	1,181
Township 4, Beaufort, including Beaufort town	4,099	3,479	3,012
Township 5, Straits [6]	905	1,445	1,224
Township 6, Smyrna	894	1,254	1,081
Township 7, Hunting Quarters,[6] including Atlantic town	1,724	1,700	1,520
Township 8, Portsmouth [6]	[6] 376	182	150
Cedar Island township [6]		.....	.....
Township 9, Merrimon	455	415	472
Carteret township [6]	5	.....	.....
Harkers Island township [6]	681	.....	.....
Harlowe township [6]	401	.....	.....
Caswell County	**15,759**	**14,858**	**15,028**
Anderson township	1,570	1,376	1,387
Dan River township	1,885	1,793	1,848
Hightowers township	1,685	1,494	1,461
Leasburg township	1,273	1,131	1,252
Locust Hill township	1,789	1,862	1,790
Milton township, including Milton town	2,309	2,291	2,412
Pelham township	1,933	1,957	1,847
Stoney Creek township	1,637	1,503	1,481
Yanceyville township	1,678	1,451	1,550
Catawba County	**33,839**	**27,918**	**22,133**
Bandy township	1,555	1,623	1,440
Caldwell township	1,357	1,402	1,162
Catawba township, including Catawba town	2,758	2,762	2,446
Clines township, including Claremont town	3,213	3,040	2,813
Hickory township, including Brookford, Hickory, Highland, Longview, and West Hickory towns	12,990	9,240	5,659
Jacobs Fork township	1,876	1,827	1,576
Mountain Creek township	1,833	2,105	1,867
Newton township, including Conover, Maiden, and Newton towns	8,257	5,921	5,170
Chatham County	**23,814**	**22,635**	**[7] 23,912**
Albright township	1,363	1,257	889
Baldwin township	1,439	1,708	1,539
Bear Creek township, including Bennett and Bonlee towns	2,522	2,227	2,099
Cape Fear township, including Merry Oaks town	1,582	1,586	2,391
Center township,[7] including Pittsboro town	2,496	2,330	2,154
Gulf township, including Goldston town	3,021	2,725	2,761
Hadley township [7]	1,082	1,045	1,018
Chatham County—Continued.			
Haw River township, including Haywood and Moncure towns	778	787	.....
Hickory Mountain township	2,258	2,293	2,248
Matthews township, including Siler City town	3,639	2,897	2,222
New Hope township	1,497	1,611	1,771
Oakland township	620	560	1,974
William township	1,517	1,609	2,278
Cherokee County	**15,242**	**14,136**	**11,860**
Beaverdam township	1,306	1,673	1,755
Hot House township	772	808	860
Murphy township, including Murphy town	5,008	4,708	3,727
Notla township, including Culberson town	1,746	1,798	1,660
Shoal Creek township	1,890	1,936	1,853
Valley Town township, including Andrews and Marble towns	4,520	3,213	2,005
Chowan County	**10,649**	**11,303**	**10,258**
Edenton township, including Edenton town	5,040	5,948	5,289
Middle township	2,481	2,303	2,087
Upper township	1,589	1,615	1,556
Yeopim township	1,539	1,377	1,326
Clay County	**4,646**	**3,909**	**4,532**
Brasstown township	793	719	783
Hayesville township, including Hayesville town	1,648	1,511	1,655
Hiwassee township	789	537	614
Shooting Creek township	748	647	838
Tusquittee township	668	495	642
Cleveland County [8]	**34,272**	**29,494**	**25,078**
Township 1, River	724	726	624
Township 2, Boiling Springs	2,365	2,238	1,943
Township 3, Rippys	2,213	2,246	2,030
Township 4, Kings Mountain,[8] including East Kings Mountain, Grover, and Kings Mountain towns	7,217	4,511	3,570
Township 5, Warlick, including Waco town	2,385	2,238	2,060
Township 6, Shelby, including Shelby town	8,409	6,560	4,439
Township 7, Sandy Run, including Lattimore and Mooresboro towns	2,804	2,791	2,378
Township 8, Polkville	2,171	2,360	2,169
Township 9, Double Shoals, including Lawndale town	3,582	3,206	3,467
Township 10, Knob Creek	1,115	1,285	1,156
Township 11	1,287	1,333	1,242
Columbus County	**30,124**	**28,020**	**21,274**
Bogue township	1,881	1,649	1,707
Bolton township, including Bolton city	1,341	944	.....
Bug Hill township	1,486	1,380	1,491
Chadbourn township, including Chadbourn town	1,719	2,945	1,563
Fair Bluff township, including Cerro Gordo and Fair Bluff towns	3,565	3,077	2,272
Lees township	2,123	1,874	1,822
Ransom township, including Acme and Delco towns	2,422	2,249	1,992
South Williams township, including Tabor town	2,118	1,575	.....
Tatoms township, including Boardman and Evergreen towns	3,294	3,233	2,282
Waccamaw township, including Lake Waccamaw town	817	1,124	1,036
Welch Creek township	1,214	1,015	1,235
Western Prong township	628	638	549
Whiteville township, including Whiteville town	4,714	4,014	2,750
Williams township, including Clarendon town	2,802	2,303	2,575
Craven County	**29,048**	**25,594**	**24,160**
Township 1, including Vanceboro town	4,367	3,402	3,300
Township 2, including Bridgeton town	1,560	1,478	1,272
Township 3, including Cove City and Dover towns	3,357	3,501	2,689
Township 5	1,554	1,694	1,477
Township 6	863	878	986
Township 7	2,002	1,988	2,021
Township 8, including New Bern city	13,756	11,405	10,724
Township 9	1,589	1,248	1,691
Cumberland County [9]	**35,064**	**[9] 35,284**	**[9] 29,249**
Beaver Dam township	1,349	1,222	1,170
Black River township,[9] including Falcon and Godwin towns	2,047	2,242	1,903

[5] CALDWELL.—Parts of Globe and Wilson Creek townships taken to form part of Avery County in 1911. Mulberry township organized from parts of Johns River and Patterson townships since 1910.

[6] CARTERET.—Carteret and Harkers Island townships organized from parts of township 5, Straits, and Harlowe from part of township 3, Newport, since 1910. Cedar Island township (organized since 1910 from part of township 7, Hunting Quarters) and township 8, Portsmouth, not returned separately in 1920.

[7] CHATHAM.—Total for 1900 includes population (568) of Rock Rest township, annexed to Center and Hadley townships between 1900 and 1910.

[8] CLEVELAND.—Part of Gaston County, comprising East Kings Mountain town and part of Kings Mountain town, annexed in 1916.

[9] CUMBERLAND.—Totals include population (2,854 in 1910; 2,535 in 1900) of Little River and Quewhiffle townships, taken, together with parts of Rockfish and Seventy-first townships, to form part of Hoke County in 1911. Part of Black River township annexed to Harnett County in 1911. Manchester township organized from parts of Carvers Creek and Seventy-first townships since 1910. Manchester township in 1920 includes population of part of Camp Bragg (817); total population, in Cumberland and Hoke Counties, 901.

TABLE 2.—POPULATION OF COUNTIES BY MINOR CIVIL DIVISIONS: 1920, 1910, AND 1900—Continued.

[For changes in boundaries, etc., between 1910 and 1920, see footnotes; for those between 1900 and 1910, see Reports of the Thirteenth Census: 1910, Vol. III, Table 1, p. 272. For population of incorporated places, see Table 3.]

MINOR CIVIL DIVISION.	1920	1910	1900
Cumberland County—Continued.			
Carvers Creek township,[9] including Linden town	1,663	2,075	1,925
Cedar Creek township, including Stedman town	3,713	3,093	3,081
Cross Creek township, including Fayetteville town	6,875	8,216	5,926
Flea Hill township, including Wade town	3,549	3,353	2,415
Grays Creek township	1,937	1,635	1,602
Manchester township [9]	[9] 1,322	.....	.....
Pearces Mill township	2,427	2,361	1,491
Rockfish township,[9] including Cumberland and Hope Mills towns	3,181	3,205	3,273
Seventy-first township [9]	3,001	5,028	3,928
Currituck County [10]	**7,268**	**[10] 7,693**	**[10] 6,529**
Crawford township	2,545	2,514	2,122
Fruitville township	645	673	770
Moyock township	1,152	1,409	1,312
Poplar Branch township	2,926	2,624	1,932
Dare County [11]	**5,115**	**4,841**	**4,757**
Atlantic township [11]	398	.....	.....
Croatan township (Stumpy Point)[11]	576	539	544
East Lake township	433	548	500
Hatteras township	1,115	1,041	987
Kennekeet township (Chicamacomico)[11]	712	644	842
Nags Head township, *including Manteo town*	1,881	2,069	1,884
Davidson County	**35,201**	**29,404**	**23,403**
Abbotts Creek township	1,477	1,385	1,294
Alleghany township	625	667	516
Arcadia township	942	969	876
Boone township	1,118	1,133	1,239
Conrad Hill township	1,431	1,453	1,538
Cotton Grove township	1,721	1,609	1,374
Emmons township, including Denton town	2,142	1,886	1,395
Hampton township	224	209	225
Healing Spring township	858	986	885
Jackson Hill township	628	692	705
Lexington township,[12] including Lexington town	9,878	6,862	4,635
Midway township	1,616	1,416	1,213
Reedy Creek township	951	945	897
Silver Hill township	979	1,023	991
Thomasville township, including Thomasville town	8,730	6,342	3,824
Tyro township	1,627	1,525	1,307
Yadkin College township	254	302	488
Davie County	**13,578**	**13,394**	**12,115**
Calahaln township	1,259	1,165	1,262
Clarksville township	1,257	1,128	1,169
Farmington township	2,216	2,305	2,418
Fulton township	1,251	1,282	1,425
Jerusalem township	3,493	3,378	1,923
Mocksville township, including Mocksville town	2,584	2,566	2,218
Shady Grove township, including Advance town	1,518	1,570	1,700
Duplin County	**30,223**	**25,442**	**22,405**
Albertson township	1,168	913	775
Cypress Creek township	1,871	1,980	1,722
Faison township, including Calypso and Faison towns	4,147	3,608	3,153
Glisson township	959	680	684
Island Creek township, including Teacheys and Wallace towns	4,512	3,773	2,779
Kenansville township, *including Kenansville town*	2,432	2,190	2,311
Limestone township, including Beulahville town	3,064	2,121	1,922
Magnolia township, including Magnolia town	1,952	2,078	1,691
Rockfish township	1,640	1,606	1,451
Rose Hill township, including Rose Hill town	1,527	1,385	1,053
Smith township	1,427	1,017	847
Warsaw township, including Bowdens and Warsaw towns	3,481	2,492	2,526
Wolfscrape township	2,043	1,599	1,491

MINOR CIVIL DIVISION.	1920	1910	1900
Durham County [13]	**42,219**	**35,276**	**26,233**
Carr township [13]	954	.....	.....
Cedar Fork township	632	570	612
Durham township, including Durham city	33,526	27,606	19,055
Lebanon township	1,012	1,022	1,216
Mangum township	2,469	2,661	2,306
Oak Grove township	1,679	1,611	1,392
Patterson township	1,947	1,806	1,652
Edgecombe County	**37,995**	**32,010**	**26,591**
Township 1, Tarboro, including Princeville and Tarboro towns	6,778	6,271	5,142
Township 2, Lower Conetoe, including Conetoe town	2,420	2,347	2,405
Township 3, Upper Conetoe	2,190	2,107	1,668
Township 4, Deep Creek	1,397	1,433	1,450
Township 5, Lower Fishing Creek	1,822	1,682	1,751
Township 6, Upper Fishing Creek, *including* part of Whitakers town	2,547	2,433	2,268
Township 7, Swift Creek, including part of Battleboro town	2,508	2,365	2,140
Township 8, Sparta	1,937	1,496	1,454
Township 9, Otter Creek, including Macclesfield town	2,046	1,555	1,205
Township 10, Lower Town Creek, including Pinetops town	1,821	1,330	1,255
Township 11, Walnut Creek	1,289	1,179	998
Township 12, Rocky Mount, including part of Rocky Mount city	8,734	5,898	3,240
Township 13, Cokey	1,552	1,255	1,044
Township 14, Upper Town Creek, including part of Sharpsburg town	954	659	571
Forsyth County	**77,269**	**47,311**	**35,261**
Abbotts Creek township	975	922	844
Belews Creek township	1,331	1,300	1,177
Bethania township	2,020	1,817	1,787
Broadbay township,[14] including part of Winston-Salem city	9,166	4,697	2,534
Clemmonsville township	951	991	913
Kernersville township, including Kernersville town	2,533	2,193	2,028
Lewisville township	1,223	1,106	1,109
Middle Fork township	3,035	2,774	2,606
Old Richmond township	1,541	1,503	1,349
Old Town township	3,162	1,770	1,872
Salem Chapel township	1,423	1,349	1,299
South Fork township, including part of Winston-Salem city [14]	3,493	2,077	1,786
Vienna township	1,298	1,229	1,310
Winston township, including part of Winston-Salem city [14]	45,118	23,583	14,647
Franklin County	**26,667**	**24,692**	**25,116**
Cedar Rock township	2,377	2,168	2,150
Cypress Creek township	1,511	1,196	1,204
Dunn township, including Dunn town	2,856	2,114	1,935
Franklinton township, including Franklinton town	4,235	4,430	4,356
Gold Mine township, including Wood town	1,671	1,449	1,587
Harris township	2,445	2,097	2,152
Hayesville township [15]	1,920	1,862	1,880
Louisburg township,[15] including Louisburg town	5,151	4,533	4,794
Sandy Creek township [15]	2,159	2,021	2,352
Youngsville township, including Youngsville town	2,342	2,822	2,686
Gaston County [16]	**51,242**	**37,063**	**27,903**
Cherryville township, including Cherryville town	5,390	4,328	3,737
Crowder Mountain township,[16] including Bessemer City town	3,859	4,382	3,516
Dallas township, including Dallas town	4,566	4,384	2,885
Gastonia township, including Gastonia city	21,502	12,268	7,708
River Bend township, including Mount Holly and Stanley towns	5,338	4,531	4,383
South Point township, including Belmont, Lowell, and McAdenville towns	10,587	7,170	5,674

[9] CUMBERLAND.—*For footnote, see preceding page.*

[10] CURRITUCK.—Totals for 1910 and 1900 include population (473 and 393, respectively) of Atlantic township, annexed to Dare County in 1919.

[11] DARE.—Part of Currituck County annexed in 1919; Atlantic township organized from territory annexed. Croatan township returned as Croatan and Stumpy Point, and Kennekeet as Chicamacomico and Kennekeet, in 1910.

[12] DAVIDSON.—Part of Lexington township annexed to Lexington town since 1910.

[13] DURHAM.—Part of Wake County annexed in 1911; Carr township organized from territory annexed.

[14] FORSYTH.—Winston city and Salem town consolidated under name of Winston-Salem city, and parts of Broadbay and South Fork townships annexed, *since 1910.*

[15] FRANKLIN.—Parts of Hayesville and Sandy Creek townships annexed to Louisburg township since 1910.

[16] GASTON.—Part of Crowder Mountain township (East Kings Mountain town and part of Kings Mountain town) annexed to Cleveland County in 1916.

TABLE 2.—POPULATION OF COUNTIES BY MINOR CIVIL DIVISIONS: 1920, 1910, AND 1900—Continued.

[For changes in boundaries, etc., between 1910 and 1920, see footnotes; for those between 1900 and 1910, see Reports of the Thirteenth Census: 1910, Vol. III, Table 1, p. 272. For population of incorporated places, see Table 3.]

MINOR CIVIL DIVISION.	1920	1910	1900
Gates County	**10,537**	**10,455**	**10,413**
Gatesville township	1,625	1,479	1,456
Hall township	968	1,123	1,020
Haslett township	1,386	1,406	1,221
Holly Grove township	1,686	1,672	1,762
Hunters Mill township	1,893	2,060	2,036
Mintonsville township	1,510	1,420	1,401
Reynoldson township	1,469	1,295	1,507
Graham County	**4,872**	**4,749**	**4,343**
Cheoah township, including Robbinsville town	2,446	2,579	2,368
Stecoah township	1,405	1,498	1,216
Yellow Creek township	1,021	672	759
Granville County	**26,846**	**25,102**	**23,263**
Brassfield township	2,945	3,348	3,242
Dutchville township, including Creedmoor town	2,798	3,119	2,956
Fishing Creek township	3,277	2,727	2,490
Oak Hill township	2,432	2,415	2,459
Oxford township, including Oxford town	6,120	5,333	4,071
Salem township	1,261	1,115	1,163
Sassafras Fork township, including Stovall town	2,618	2,069	1,927
Tally Ho township, including Stem town	3,301	3,041	2,832
Walnut Grove township	2,094	1,935	2,123
Greene County	**16,212**	**[17] 13,083**	**[17] 12,038**
Bull Head township	1,765	1,351	1,275
Carrs township	1,207	1,164	1,117
Hookerton township, including Hookerton town	2,447	1,960	1,702
Jason township	1,073	964	836
Olds township	2,224	1,767	1,670
Ormonds township,[17] including Maury town	2,543	1,116	1,141
Shine township	1,075	999	972
Snow Hill township, including Snow Hill town	1,764	1,345	957
Speights Bridge township, including Walstonburg town	2,124	1,656	1,598
Guilford County	**79,272**	**60,497**	**39,074**
Bruce township	1,426	1,140	1,149
Center Grove township	1,094	997	1,044
Clay township	1,102	1,163	1,145
Deep River township	1,350	1,212	1,103
Fentress township	1,244	1,154	1,055
Friendship township	1,949	1,725	1,630
Gilmer township, including part of Greensboro city	20,979	15,728	8,631
Greene township	1,218	1,139	1,190
High Point township, including High Point city	18,481	12,395	5,598
Jamestown township	1,934	1,513	1,578
Jefferson township	1,323	1,320	1,266
Madison township	1,153	1,107	959
Monroe township	1,508	1,469	1,024
Morehead township, including part of Greensboro city	17,621	12,340	6,802
Oak Ridge township, including Stokesdale town	1,848	1,577	1,321
Rock Creek township, including part of Gibsonville town	2,486	2,313	1,546
Sumner township	1,437	1,190	1,144
Washington township	1,119	1,015	889
Halifax County	**43,766**	**37,646**	**30,793**
Brinkleyville township	5,234	4,858	3,563
Butterwood township	1,474	1,449	1,340
Conocanary township	1,046	1,505	1,616
Enfield township, including Enfield town	6,668	5,790	4,791
Faucett township	2,766	2,159	1,986
Halifax township, including Halifax town	3,071	2,775	2,583
Littleton township, including part of Littleton town	3,070	3,338	2,977
Palmyra township, including Hobgood and Palmyra towns	2,815	2,423	2,488
Roanoke Rapids township, including Roanoke Rapids town	7,703	4,250	.....
Roseneath township	1,346	1,140	1,079
Scotland Neck township, including Scotland Neck town	4,356	4,065	3,538
Weldon township, including Weldon town	4,217	3,894	4,832
Harnett County [18]	**28,313**	**22,174**	**15,988**
Anderson Creek township	958	1,051	928
Averysboro township,[18] including Dunn town	6,788	4,480	3,428
Barbecue township	1,118	905	965
Black River township, including Angier town	1,810	1,162	978
Buckhorn township	1,329	1,157	1,023
Duke township	2,675	2,603	.....
Grove township, including Coats town	3,170	2,015	1,618
Hectors Creek township	1,272	1,098	848
Harnett County—Continued.			
Johnsonville township	599	610	557
Lillington township, including Lillington town	1,731	1,314	887
Neills Creek township, including Buies Creek town	1,557	1,386	1,151
Stewarts Creek township	2,116	1,622	1,403
Upper Little River township	3,190	2,801	2,202
Haywood County	**23,496**	**21,020**	**16,222**
Beaverdam township, including Canton town	6,938	5,051	2,291
Cataloochee township	931	1,251	765
Cecil township	1,705	527	.....
Clyde township, including Clyde town	1,104	1,207	1,196
Crabtree township	1,054	1,081	1,260
East Fork township	551	595	651
Fines Creek township	1,452	1,405	1,740
Iron Duff township	446	511	499
Ivy Hill township	1,158	1,050	933
Jonathans Creek township	1,069	932	1,008
Pigeon township	1,436	1,250	1,617
Waynesville township, including Hazelwood and Waynesville towns	5,356	5,888	3,908
White Oak township	296	272	345
Henderson County [19]	**18,248**	**16,262**	**14,104**
Blue Ridge township	1,604	1,488	1,364
Clear Creek township	767	734	812
Crab Creek township	880	926	1,138
Edneyville township	1,544	1,501	1,739
Green River township	1,783	1,794	1,309
Hendersonville township, including Hendersonville city	8,309	6,841	4,730
Hooper Creek township	1,667	1,371	1,172
Mills River township	1,694	1,607	1,840
Hertford County	**16,294**	**15,436**	**14,294**
Ahoskie township, including Ahoskie town	3,482	2,804	.....
Harrellsville township, including Harrellsville town	2,250	2,309	2,425
Maneys Neck township	1,834	1,756	1,861
Murfreesboro township, including Mapleton and Murfreesboro towns	2,509	2,398	2,379
St. Johns township, including Union town	3,791	3,584	4,392
Winton township, including Tunis and Winton towns	2,428	2,585	3,237
Hoke County [20]	**11,722**	.....	.....
Allendale township	909	.....	.....
Antioch township	1,199	.....	.....
Blue Springs township	2,086	.....	.....
Little River township [20]	621	.....	.....
McLauchlin township	1,407	.....	.....
Quewhiffle township	1,246	.....	.....
Raeford township, including Raeford town	3,010	.....	.....
Stonewall township	1,244	.....	.....
Hyde County	**8,386**	**8,840**	**9,278**
Currituck township	2,194	2,242	2,317
Fairfield township	1,139	1,170	1,357
Lake Landing township	3,290	3,282	3,416
Ocracoke township	587	565	548
Swan Quarter township, including Swan Quarter town	1,176	1,581	1,640
Iredell County	**37,956**	**34,315**	**29,064**
Barringer township	1,330	1,472	1,303
Bethany township	971	1,045	929
Chambersburg township	1,724	1,494	1,464
Coddle Creek township, including Mooresville town	6,241	5,400	3,230
Concord township	1,589	1,613	1,565
Cool Spring township	1,079	998	1,032
Davidson township	2,029	2,315	2,386
Eagle Mills township	1,174	1,220	1,193
Fallstown township, including Troutman town	2,067	2,075	1,702
New Hope township	1,211	1,118	1,220
Olin township	1,127	1,229	1,121
Sharpesburg township	1,381	1,262	1,285
Shiloh township	2,287	2,255	2,180
Statesville township, including Statesville city	10,767	8,093	5,802
Turnersburg township	1,585	1,412	1,358
Union Grove township	1,394	1,314	1,294
Jackson County	**13,396**	**12,998**	**11,853**
Barkers Creek township	842	829	781
Canada township	619	634	609
Caney Fork township	807	748	895
Cashiers Valley township	319	520	644

[17] GREENE.—Totals for 1910 and 1900 include population (767 and 770, respectively) of Willow Green township, annexed to Ormonds township since 1910.

[18] HARNETT.—Part of Cumberland County annexed to Averysboro township in 1911.

[19] HENDERSON.—Part annexed to Polk County in 1911.

[20] HOKE.—Organized from parts of Cumberland and Robeson Counties in 1911. Little River township in 1920 includes population of part of Camp Bragg (84); for total, see Cumberland County.

TABLE 2.—POPULATION OF COUNTIES BY MINOR CIVIL DIVISIONS: 1920, 1910, AND 1900—Continued.

[For changes in boundaries, etc., between 1910 and 1920, see footnotes; for those between 1900 and 1910, see Reports of the Thirteenth Census: 1910, Vol. III, Table 1, p. 272. For population of incorporated places, see Table 3.]

MINOR CIVIL DIVISION.	1920	1910	1900
Jackson County—Continued.			
Cullowhee township	1,092	1,006	950
Dillsboro township, including Dillsboro town	756	860	730
Greens Creek township	445	530	392
Hamburg township	813	880	855
Mountain township	318	372	359
Qualla township, including part of Whittier town	1,729	1,695	1,246
River township	479	486	503
Savannah township	703	670	655
Scott Creek township	1,439	1,268	1,146
Sylva township, including Sylva town	2,242	1,515	1,076
Webster township, including Webster town	793	1,045	1,012
Johnston County	**48,998**	**41,401**	**32,250**
Banner township, including Benson town	3,579	2,953	2,312
Bentonsville township	1,394	1,373	1,184
Beulah township,[21] including Kenly town	3,094	3,567	2,530
Boon Hill township, including Princeton town	3,674	3,453	2,959
Clayton township, including Clayton town	5,296	4,562	3,118
Cleveland township	1,603	1,364	1,202
Elevation township	2,571	2,321	1,923
Ingrams township, including Four Oaks town	3,480	2,862	2,414
Meadow township	2,125	1,805	1,523
Micro township,[21] including Micro town	1,518	.....	.....
O'Neals township	3,139	3,140	2,618
Pine Level township, including Pine Level town	1,383	1,162	.....
Pleasant Grove township	1,922	1,557	1,502
Selma township, including Selma town	4,350	3,395	2,706
Smithfield township, including Smithfield town	6,355	4,708	3,637
Wilders township	2,231	2,041	1,582
Wilson Mills township	1,254	1,138	1,010
Jones County	**9,912**	**8,721**	**8,226**
Township 1, White Oak, including Maysville town	1,466	1,234	999
Township 2, Polloksville, including Polloksville town	2,591	2,401	2,570
Township 3, Trenton, including Trenton town	1,788	1,508	1,399
Township 4, Cypress Creek	961	883	676
Township 5, Tuckahoe	855	845	816
Township 6, Chinquapin	1,161	1,110	969
Township 7, Beaver Creek	1,090	740	797
Lee County[22]	**13,400**	**11,376**	.....
Township 1, West Sanford, including Sanford town	4,350	3,362	.....
Township 2, East Sanford	656	723	.....
Township 3, Jonesboro, including Jonesboro town	2,423	2,120	.....
Township 4, Pocket	1,601	1,494	.....
Township 5, Deep River	1,005	1,116	.....
Township 6, Cape Fear, including Broadway town	1,779	1,490	.....
Township 7, Greenwood	1,586	1,071	.....
Lenoir County	**29,555**	**22,769**	**18,639**
Contentnea Neck township	2,182	1,970	1,515
Falling Creek township	1,666	1,248	1,148
Institute township	1,416	1,125	1,123
Kinston township, including Kinston city	11,676	8,360	5,551
Moseley Hall township, including La Grange town	3,327	2,737	2,585
Neuse township	1,535	1,140	1,095
Pink Hill township, including Pink Hill town	1,172	967	836
Sand Hill township	761	623	664
Southwest township	561	623	681
Trent township	1,980	1,512	1,257
Vance township	1,801	1,374	1,061
Woodington township	1,478	1,090	1,123
Lincoln County	**17,862**	**17,132**	**15,498**
Catawba Springs township, including Denver town	2,852	3,536	3,591
Howards Creek township, including Crouse town	2,854	2,894	2,765
Ironton township, including Iron Station town	2,846	2,846	2,359
Lincolnton township, including Lincolnton town	6,829	5,355	4,427
North Brook township	2,481	2,501	2,356
McDowell County	**16,763**	**13,538**	**12,567**
Brackett township	303	362	485
Broad River township	677	642	876
Crooked Creek township	824	699	799
Dysartsville township	930	1,145	1,205
Glenwood township,[23] including Glenwood town	515	.....	.....
Higgins township[23]	240	520	479
McDowell County—Continued.			
Marion township,[23] including Marion town	7,176	4,430	3,725
Montford Cove township[23]	504	832	1,024
Nebo township, including Nebo town	934	934	930
North Cove township	1,698	1,509	1,307
Old Fort township, including Old Fort town	2,962	2,465	1,737
Macon County	**12,887**	**12,191**	**12,104**
Burningtown township	756	724	728
Cartoogechaye township	960	920	957
Cowee township	1,360	1,422	1,410
Elijay township	984	915	958
Flats township	240	294	353
Franklin township, including Franklin town	3,425	2,923	2,667
Highlands township, including Highlands town	817	866	893
Millshoal township	869	880	762
Nantahala township	1,320	1,338	1,512
Smiths Bridge township	1,452	1,177	1,179
Sugar Fork township	734	732	685
Madison County	**20,083**	**20,132**	**20,644**
Big Laurel township	924	814	835
Big Pine Creek township	897	963	934
Bull Creek township	1,076	1,007	1,113
Foster Creek township	658	645	.....
Grapevine township	956	963	1,424
Hot Springs township, including Hot Springs town	1,791	1,757	1,720
Little Pine Creek township	990	1,060	1,179
Mars Hill township, including Mars Hill town	1,030	859	916
Marshall township, including Marshall town	4,101	4,313	4,071
Meadow Fork of Spring Creek township	771	715	928
Middle Fork of Ivy township	1,590	1,611	1,786
Sandy Mush township	564	630	748
Shelton Laurel township	1,642	1,597	1,522
Spring Creek township	1,417	1,400	1,552
Upper Laurel township	1,025	1,123	1,123
West Fork of Ivy township	651	675	793
Martin County	**20,828**	**17,797**	**15,383**
Beargrass township, including Beargrass town	1,358	1,023	873
Cross Roads township, including Everetts town	1,580	1,402	1,263
Goose Nest township, including Oak City town	2,057	2,077	2,013
Griffins township	1,067	855	798
Hamilton township, including Hamilton and Hassell towns	1,925	1,733	1,645
Jamesville township, including Jamesville town	2,425	2,370	2,025
Poplar Point township	953	992	805
Robersonville township, including Gold Point, Parmele, and Robersonville towns	3,811	3,077	2,612
Williams township	1,105	947	875
Williamston township, including Williamston town	3,937	3,321	2,474
Mecklenburg County	**80,695**	**67,031**	**55,268**
Township 1, Charlotte, including Charlotte city	51,744	37,471	26,312
Township 2, Berryhill	1,989	2,101	2,085
Township 3, Steel Creek	2,103	2,295	2,362
Township 4, Sharon	1,832	1,788	1,736
Township 5, Providence	1,884	2,074	2,339
Township 6, Clear Creek	1,688	1,847	1,781
Township 7, Crab Orchard	3,120	3,367	3,216
Township 8, Mallard Creek	1,992	2,377	2,400
Township 9, Deweese, including Cornelius and Davidson towns	3,046	2,692	2,103
Township 10, Lemley	1,601	1,427	1,475
Township 11, Long Creek	1,785	1,846	1,951
Township 12, Paw Creek	2,510	2,239	2,194
Township 13, Morning Star, including Matthews town	2,089	2,219	2,186
Township 14, Pineville, including Pineville town	1,287	1,498	1,385
Township 15, Huntersville, including Huntersville town	2,025	1,790	1,743
Mitchell County[24]	**11,278**	**[24] 17,245**	**[24] 15,221**
Bakersville township,[21] including Bakersville town	1,582	2,231	2,219
Bradshaw township	832	829	.....
Cane Creek township[21]	871	.....	.....
Fork Mountain township	526	458	497
Grassy Creek township, including Spruce Pine town	3,194	1,873	1,437
Harrell township	1,313	1,319	1,417
Little Rock Creek township	398	410	542
Poplar township	449	512	.....
Red Hill township	728	705	559
Snow Creek township	1,385	1,350	1,060

[21] JOHNSTON.—Micro township organized from part of Beulah township since 1910.

[22] LEE.—Organized from parts of Chatham and Moore Counties between 1900 and 1910.

[23] MCDOWELL.—Glenwood township organized from parts of Higgins, Marion, and Montford Cove townships since 1910.

[24] MITCHELL.—Totals include population (7,578 in 1910; 6,282 in 1900) of Altamont, Cranberry, Linville, Roaring Creek, and Toe River townships, taken to form part of Avery County in 1911; total for 1900 also includes population (1,208) of Hollow Poplar township, taken to form Bradshaw and Poplar townships between 1900 and 1910. Cane Creek organized from part of Bakersville township since 1910.

TABLE 2.—POPULATION OF COUNTIES BY MINOR CIVIL DIVISIONS: 1920, 1910, AND 1900—Continued.

[For changes in boundaries, etc., between 1910 and 1920, see footnotes; for those between 1900 and 1910, see Reports of the Thirteenth Census: 1910, Vol. III, Table 1, p. 272. For population of incorporated places, see Table 3.]

MINOR CIVIL DIVISION.	1920	1910	1900
Montgomery County	**14,607**	**14,967**	**[25] 14,197**
Biscoe township,[25] including Biscoe, Candor, and Star towns	3,635	3,416	.....
Cheek Creek township	841	768	762
Eldorado township	585	960	915
Little River township	663	714	710
Mount Gilead township, including Mount Gilead town	3,265	3,094	2,758
Ophir township	596	573	656
Peedee township	712	798	792
Rocky Springs township	1,163	1,174	1,207
Troy township, including Troy town	2,540	2,734	2,478
Uwharrie township	607	736	1,028
Moore County	**21,388**	**17,010**	**[26] 23,622**
Township 1, Carthage, including Carthage town	3,925	3,152	3,127
Township 2, Bensalem	2,220	2,006	2,127
Township 3, Sheffields	2,513	2,248	2,170
Township 4, Ritters	1,670	1,489	1,575
Township 5, Deep River[26]	942	1,101	860
Township 6, Greenwood, including Cameron town	1,643	1,330	2,252
Township 7, McNeills, including Manly, Southern Pines, and Vass towns	2,943	2,054	1,614
Township 8, Sand Hill, including Aberdeen, Keyser, and Pinebluff towns	2,612	2,038	2,207
Township 9, Mineral Springs	2,890	1,592	1,349
Nash County	**41,061**	**33,727**	**25,478**
Baileys township, including Baileys town	984	1,600	1,691
Castalia township, including Castalia town	1,380	1,089	1,191
Coopers township[27]	2,430	2,423	2,077
Dry Wells township, including Middlesex town	2,352	2,019	.....
Ferrells township	1,698	1,530	1,865
Griffins township	2,335	1,974	1,941
Jackson township	2,137	1,829	1,595
Mannings township, including Spring Hope town	3,777	4,009	3,104
Nashville township,[27] including Nashville town	3,597	2,761	2,460
North Whitakers township, including part of Whitakers town	2,017	2,311	1,945
Oak Level township,[27] including Westray town	1,818	.....	.....
Red Oak township	1,510	1,195	.....
Rocky Mount township, including parts of Rocky Mount city and Sharpsburg town	9,364	6,531	3,944
South Whitakers township, including part of Battleboro town	1,483	1,414	1,590
Stony Creek township,[27] including Rocky Mount Mills town	3,279	2,952	2,075
New Hanover County	**40,620**	**32,037**	**25,785**
Cape Fear township	1,831	1,708	1,212
Federal Point township	674	663	534
Harnett township,[28] including Wrightsville Beach town	3,325	3,151	2,393
Masonboro township	1,418	767	670
Wilmington township,[28] coextensive with Wilmington city	33,372	25,748	20,976
Northampton County	**23,184**	**22,323**	**21,150**
Gaston township	2,465	2,572	3,023
Jackson township, including Jackson town	1,200	982	987
Kirby township, including Conway, Milwaukee, and Severn towns	3,799	3,627	3,526
Occoneechee township, including Garysburg town	2,747	2,450	2,694
Pleasant Hill township	783	762	.....
Rich Square township, including Rich Square and Woodland towns	4,504	4,109	3,740
Roanoke township, including Lasker town	2,762	2,841	2,114
Seaboard township	1,998	2,094	2,229
Wiccacanee township, including Margaretsville town	2,926	2,886	2,837
Onslow County	**14,703**	**14,125**	**11,940**
Jacksonville township, including Jacksonville town	3,104	3,235	2,492
Richlands township, including Richlands town	4,772	3,840	2,992
Stump Sound township	2,143	3,089	2,532
Swansboro township, including Swansboro town	2,266	2,276	2,089
White Oak township	2,418	1,685	1,835

[25] MONTGOMERY.—Total for 1900 includes population (2,891) of Hill and Hollingsworth townships, taken to form Biscoe township between 1900 and 1910.

[26] MOORE.—Total for 1900 includes population (4,869) of Jonesboro, Cape Fear, and Sanford townships, taken to form part of Lee County, and population (1,475) of Pocket township, part taken to form part of Lee County and part annexed to Deep River township, between 1900 and 1910.

[27] NASH.—Oak Level township organized from parts of Coopers, Nashville, and Stony Creek townships since 1910.

[28] NEW HANOVER.—Part of Harnett township annexed to Wilmington township (Wilmington city) since 1910.

MINOR CIVIL DIVISION.	1920	1910	1900
Orange County	**17,895**	**15,064**	**14,690**
Bingham township	1,808	1,804	1,983
Cedar Grove township	2,875	2,504	2,265
Chapel Hill township, including Carrboro and Chapel Hill towns	5,317	4,159	4,399
Cheeks township, including part of Mebane town	2,049	1,762	.....
Eno township	1,203	1,043	.....
Hillsboro township, including Hillsboro town	3,309	2,548	4,122
Little River township	1,334	1,244	1,921
Pamlico County	**9,060**	**9,966**	**8,045**
Township 1	1,444	1,515	1,465
Township 2, including Stonewall town	1,872	2,120	1,768
Township 3, including Bayboro, Hollyville, and Vandemere towns	2,330	2,498	1,967
Township 4	819	1,004	908
Township 5, including Oriental town	2,595	2,829	1,877
Pasquotank County	**17,670**	**16,693**	**13,660**
Elizabeth City township, including Elizabeth City town	9,994	9,364	6,796
Mount Hermon township	1,356	1,372	1,196
Newland township	1,631	1,533	1,495
Nixonton township	2,083	1,957	1,961
Providence township	794	761	700
Salem township	1,812	1,706	1,512
Pender County	**14,788**	**15,471**	**13,381**
Burgaw township, including Burgaw town	2,657	2,867	1,730
Caintuck township	716	737	805
Caswell township, including Atkinson town	1,651	1,208	1,105
Columbia township	1,436	1,484	1,350
Grady township	606	841	797
Holly township	1,300	1,448	1,264
Long Creek township	1,039	1,085	1,083
Rocky Point township	1,774	1,462	1,734
Topsail township	1,596	2,168	1,687
Union township, including Watha town	2,013	2,171	1,826
Perquimans County	**11,137**	**11,054**	**10,091**
Belvidere township	2,099	2,134	2,218
Bethel township	1,604	1,530	1,400
Hertford township, including Hertford town	3,004	3,194	2,575
New Hope township	2,212	2,147	1,924
Parkville township, including Winfall town	2,218	2,049	1,974
Person County	**18,973**	**17,356**	**16,685**
Allensville township	1,783	1,867	2,115
Bushy Fork township	1,926	1,589	1,535
Cunningham township	1,551	1,346	1,281
Flat River township	1,914	1,592	1,674
Holloway township	1,542	1,584	1,778
Mount Tirzah township	1,493	1,373	1,603
Olive Hill township	1,941	1,781	1,755
Roxboro township, including Roxboro town	5,417	4,706	3,648
Woodsdale township	1,406	1,518	1,296
Pitt County	**45,569**	**[29] 36,340**	**[29] 30,889**
Ayden township,[29] including Ayden town and part of Grifton town	4,825	.....	.....
Beaver Dam township, including Arthur town	1,718	1,356	1,312
Belvoir township	1,553	1,299	1,342
Bethel township, including Bethel town	2,747	2,215	2,279
Carolina township, including Oakley and Stokes towns	2,256	1,932	1,604
Chicod township,[29] including Grimesland and Shelmerdine towns	5,179	4,613	3,721
Falkland township,[29] including Falkland town	2,253	2,589	2,139
Farmville township, including Farmville town	4,632	3,072	2,361
Fountain township,[29] including Fountain town	1,200	.....	.....
Greenville township,[29] including Greenville town	11,229	8,558	7,323
Pactolus township, including Pactolus town	2,067	1,945	1,679
Swift Creek township, including part of Grifton town	2,958	3,057	3,082
Winterville township,[29] including Winterville town	2,952	.....	.....
Polk County[30]	**8,832**	**7,640**	**7,004**
Columbus township, including Columbus town	1,117	936	1,246
Cooper Gap township	939	953	1,057
Greens Creek township	2,478	1,962	1,582
Saluda township,[30] including Saluda city	1,125	877	.....
Tryon township, including Tryon town	1,967	1,664	1,869
White Oak township	1,206	1,248	1,250

[29] PITT.—Totals for 1910 and 1900 include population (5,704 and 4,047, respectively) of Contentnea township, part taken to form Ayden township and part together with parts of Chicod and Greenville townships, taken to form Winterville township, since 1910. Fountain township organized from part of Falkland township since 1910.

[30] POLK.—Part of Henderson County annexed to Saluda city and Saluda township in 1911.

TABLE 2.—POPULATION OF COUNTIES BY MINOR CIVIL DIVISIONS: 1920, 1910, AND 1900—Continued.

[For changes in boundaries, etc., between 1910 and 1920, see footnotes; for those between 1900 and 1910, see Reports of the Thirteenth Census: 1910, Vol. III, Table 1, p. 272. For population of incorporated places, see Table 3.]

MINOR CIVIL DIVISION.	1920	1910	1900
Randolph County	**30,856**	**29,491**	**28,232**
Asheboro township, including Asheboro town	3,520	2,544	1,513
Back Creek township	1,076	1,198	1,245
Brower township	804	662	1,109
Cedar Grove township	1,154	1,102	1,060
Coleridge township	1,647	1,585	.....
Columbia township, including Ramseur and Staley towns	3,146	2,980	2,542
Concord township	1,169	1,232	1,379
Franklinsville township, including Franklinsville town	2,343	2,521	2,560
Grant township	994	938	970
Level Cross township [31]	451	.....	.....
Liberty township, including Liberty town	2,126	1,880	1,564
New Hope township	1,087	1,086	1,066
New Market township [31]	1,201	1,387	1,382
Pleasant Grove township	422	416	1,541
Providence township [31]	915	1,113	1,145
Randleman township, including Randleman and Worthville towns	2,964	2,981	3,350
Richland township, including Seagrove town	1,416	1,305	1,148
Tabernacle township	1,384	1,487	1,591
Trinity township, including Archdale and Trinity towns	2,001	1,974	1,981
Union township	1,036	1,100	1,086
Richmond County	**25,567**	**19,673**	**15,855**
Beaverdam township, including Hoffman town	1,485	1,050	1,372
Black Jack township	839	813	1,234
Marks Creek township, including Hamlet town	6,569	3,843	2,089
Mineral Springs township, including Ellerbee town	2,480	1,414	1,317
Rockingham township, including Pee Dee, Roberdel, and Rockingham towns	7,239	6,306	4,948
Steeles township	1,868	2,518	2,162
Wolf Pit township, including Lewarae town	5,087	3,729	2,733
Robeson County [32]	**54,674**	[32] **51,945**	[32] **40,371**
Alfordsville township	3,164	3,069	2,270
Back Swamp township [32]	1,611	1,593	1,968
Britts township [32]	1,536	1,552	1,846
Burnt Swamp township, including Buie town	1,583	1,355	1,877
Fairmont township,[32] including Fairmont town	3,503	.....	.....
Gaddy township [32]	971	.....	.....
Howellsville township	2,247	1,649	1,594
Lumber Bridge township,[32] including Lumber Bridge town	1,622	3,167	3,290
Lumberton township, including East Lumberton, Lumberton, and North Lumberton towns	6,860	5,034	2,567
Marietta township,[32] including Marietta town	1,367	3,971	2,695
Maxton township, including Maxton town	3,857	3,531	3,180
Orrum township, including Orrum and Proctorville towns	1,752	929	.....
Parkton township, including Parkton town	1,644	1,225	.....
Pembroke township, including Pembroke town	2,388	1,935	.....
Raft Swamp township	848	769	676
Red Springs township,[32] including Red Springs town	2,803	3,290	2,578
Rennert township,[32] including Rennert town	759	.....	.....
Rowland township,[32] including Rowland town	2,605	.....	.....
Saddletree township	1,135	899	1,020
St. Paul township,[32] including St. Pauls town	3,389	2,899	2,189
Shannon township [32]	495	.....	.....
Smiths township [32]	3,112	2,810	2,247
Sterlings township [32]	1,307	1,534	1,948
Thompson township,[32] including McDonalds town	2,660	6,089	4,889
Wishart township	1,456	1,063	1,096
Rockingham County	**44,149**	**36,442**	**33,163**
Huntsville township	1,865	1,793	1,818
Leaksville township, including Leaksville town	13,811	8,554	5,422
Madison township, including Madison and Mayodan towns	4,385	3,921	3,515
Mayo township, including Stoneville town	2,516	2,071	1,917
New Bethel township	2,445	2,362	2,369
Price township	987	916	857
Reidsville township, including Reidsville town	7,903	6,969	5,446
Ruffin township	3,831	3,512	4,040
Simpsonville township	1,730	1,846	1,970
Wentworth township	2,907	2,734	2,795
Williamsburg township	1,769	1,764	2,014

[31] RANDOLPH.—Level Cross township organized from parts of New Market and Providence townships since 1910.

[32] ROBESON.—Totals include population (3,582 in 1910; 2,441 in 1900) of Blue Springs township, taken, together with parts of Lumber Bridge, Red Springs, and Smiths townships, to form part of Hoke County in 1911. Part of White House taken, together with parts of Back Swamp, Britts, and Thompson, to form Fairmont; part taken, together with part of Thompson, to form Gaddy; and name of the part remaining changed to Marietta, since 1910. Rowland township organized from part of Thompson township, Rennert from part of St. Paul, and Shannon from part of Lumber Bridge, since 1910. Sterlings township returned as Sterlings Mill township in 1910.

MINOR CIVIL DIVISION.	1920	1910	1900
Rowan County	**44,062**	**37,521**	**31,066**
Atwell township	2,278	2,317	2,197
China Grove township, including China Grove and Landis towns	4,849	2,929	2,520
Cleveland township, including Cleveland town	1,300	1,229	1,124
Franklin township	1,579	1,560	1,686
Gold Hill township,[33] including Rockwell town and parts of Gold Hill and Granite Quarry towns	2,564	2,429	1,938
Litaker township, including Faith town	1,860	1,925	1,638
Locke township	1,159	1,079	1,214
Morgan township,[33] including part of Gold Hill town	1,545	1,495	1,357
Mount Ulla township	1,283	1,237	1,109
Providence township, including part of Granite Quarry town	2,095	2,159	1,987
Salisbury township, including East Spencer town and Salisbury and Spencer cities	20,561	16,059	11,261
Scotch-Irish township	984	1,093	1,189
Steele township	916	895	883
Unity township	1,089	1,115	963
Rutherford County	**31,426**	**28,385**	**25,101**
Camp Creek township, including Union Mills town	1,128	1,247	1,517
Chimney Rock township	1,277	1,404	1,556
Colfax township, including Ellenboro town	3,005	2,672	2,221
Cool Spring township, including Bostic and Forest City towns	4,759	3,457	2,629
Duncan Creek township	649	843	786
Gilkey township	776	918	.....
Golden Valley township	876	997	1,120
Green Hill township	1,148	1,273	1,700
High Shoal township	7,839	7,195	5,505
Logan Store township	2,399	2,289	2,289
Morgan township	643	815	1,043
Rutherfordton township, including Hampton and Rutherfordton towns	4,079	2,746	2,350
Sulphur Springs township	2,043	1,762	1,702
Union township	805	767	683
Sampson County	**36,002**	**29,982**	**26,380**
Dismal township	1,910	1,692	1,477
Franklin township	1,989	1,937	1,864
Halls township	1,478	1,351	859
Herrings township	1,630	1,381	1,281
Honeycutts township, including Salemburg town	3,214	2,492	2,060
Lisbon township, including Garland town	2,204	1,958	1,707
Little Coharie township, including Autryville and Rosebore towns	3,391	2,624	2,044
McDaniels towship, including Parkersburg town	1,239	1,126	1,091
Mingo township	3,817	3,140	2,485
Newton Grove township, including Newton Grove town	1,670	1,371	1,211
North Clinton township, including part of Clinton town	3,714	2,662	2,270
Piney Grove township	2,415	2,119	2,401
South Clinton township, including part of Clinton town	2,274	1,975	1,639
Taylors Bridge township	1,542	1,344	1,473
Turkey township, including Turkey town	1,911	1,599	1,359
Westbrooks township	1,604	1,211	1,159
Scotland County	**15,600**	**15,363**	**12,553**
Laurel Hill township	3,182	2,571	2,441
Spring Hill township, including Wagram town	2,617	2,300	1,818
Stewartsville township, including East Laurinburg and Laurinburg towns	7,455	6,919	4,884
Williamsons township, including Gibson town	2,346	3,573	3,410
Stanly County	**27,429**	[34] **19,909**	[34] **15,220**
Almond township [34]	1,369	1,400	1,125
Big Lick township,[34] including Oakboro town	2,594	2,188	1,815
Center township, including Norwood town	3,049	2,760	2,315
Endy township [34]	668	.....	.....
Furr township, including Locust town	2,415	2,006	1,731
Harris township, including New London and Richfield towns	2,016	2,091	1,609
North Albemarle township,[34] including part of Albemarle town	16,211	.....	.....
Ridenhour township	1,092	1,159	1,131
South Albemarle township,[34] including part of Albemarle town	2,428	.....	.....
Tyson township	1,587	1,419	1,220

[33] ROWAN.—Gold Hill town returned in 1910 as located wholly in Gold Hill township.

[34] STANLY.—Totals for 1910 and 1900 include population (6,886 and 4,274, respectively) of Albemarle township, parts taken to form North and South Albemarle townships, and part taken, together with parts of Almond and Big Lick townships, to form Endy township, since 1910.

TABLE 2.—POPULATION OF COUNTIES BY MINOR CIVIL DIVISIONS: 1920, 1910, AND 1900—Continued.

[For changes in boundaries, etc., between 1910 and 1920, see footnotes; for those between 1900 and 1910, see Reports of the Thirteenth Census: 1910, Vol. III, Table 1, p. 272. For population of incorporated places, see Table 3.]

MINOR CIVIL DIVISION.	1920	1910	1900
Stokes County	**20,575**	**20,151**	**19,866**
Beaver Island township	1,914	1,923	1,836
Big Creek township [35]	1,884	.....	.....
Danbury township	1,071	1,185	1,097
Meadows township, including Germanton town	2,219	2,274	2,374
Peters Creek township	2,152	2,164	2,189
Quaker Gap township [35]	2,001	3,901	3,797
Sauratown township, including Walnut Cove town	2,952	2,742	2,546
Snow Creek township	2,552	2,375	2,469
Yadkin township	3,830	3,587	3,558
Surry County	**32,464**	**29,705**	**25,515**
Bryan township	1,873	1,902	1,816
Dobson township, including Dobson town	3,106	3,218	2,794
Eldora township	1,535	1,500	1,260
Elkin township, including Elkin town	2,625	2,119	1,849
Franklin township	1,090	1,145	1,190
Long Hill township	623	509	520
Marsh township	1,337	1,210	1,013
Mount Airy township, including Mount Airy town	10,347	8,395	6,389
Pilot township, including Pilot Mountain town	1,646	1,553	1,568
Rockford township	1,424	1,426	1,267
Shoals township	1,108	1,061	1,131
Siloam township	942	1,081	1,029
Stewarts Creek township	2,205	2,122	1,704
Westfield township	2,603	2,464	1,985
Swain County	**13,224**	**10,403**	**8,401**
Charleston township, including Bryson town and part of Whittier town	4,405	3,780	3,202
Forneys Creek township	3,491	2,324	1,350
Nantahala township, including Almond town	2,603	2,749	2,199
Oconaluftу township	2,725	1,550	1,650
Transylvania County	**9,303**	**7,191**	**6,620**
Boyd township	892	752	792
Brevard township, including Brevard town	3,615	2,236	1,695
Catheys Creek township,[36] including part of Rosman town	1,146	913	835
Dunns Rock township	511	582	619
Eastatoe township,[36] including part of Rosman town	1,081	732	696
Gloucester township	709	519	556
Hogback township	758	737	619
Little River township	591	720	808
Tyrrell County	**4,849**	**5,219**	**4,980**
Alligator township	641	580	746
Columbia township, including Columbia town	2,047	2,258	1,958
Gum Neck township	954	1,211	1,158
Scuppernong township	1,000	975	926
South Fork township	207	195	192
Union County	**36,029**	**33,277**	**27,156**
Buford township	4,469	4,091	3,169
Goose Creek township, including Unionville town	3,311	3,576	2,929
Jackson township, including Waxhaw town	3,339	3,203	3,327
Lanes Creek township	2,129	1,849	1,700
Marshville township, including Marshville town	4,062	3,591	3,028
Monroe township, including Monroe city and Benton Heights, Icemorlee, and Wingate towns	10,956	9,520	6,633
New Salem township	2,524	2,235	1,996
Sandy Ridge township, including Mineral Springs town	3,138	3,425	2,947
Vance township, including Indian Trail town	2,101	1,787	1,427
Vance County	**22,799**	**19,425**	**16,684**
Dabney township	853	1,100	949
Henderson township,[37] including Henderson city	11,085	8,321	6,022
Kittrell township,[37] including Kittrell town	2,834	2,910	2,950
Middleburg township, including Middleburg town	1,627	1,721	1,674
Nutbush township	883	710	584
Sandy Creek township	1,838	1,794	1,600
Townsville township, including Townsville town	1,597	1,489	1,443
Watkins township [37]	599	.....	.....
Williamsboro township	1,483	1,380	1,462

[35] STOKES.—Big Creek township organized from part of Quaker Gap township since 1910.

[36] TRANSYLVANIA.—Rosman town returned in 1910 as located wholly in Catheys Creek township.

[37] VANCE.—Watkins township organized from parts of Henderson and Kittrell townships since 1910.

MINOR CIVIL DIVISION.	1920	1910	1900
Wake County [38]	**75,155**	[38] **63,229**	[38] **54,626**
Barton Creek township	1,892	2,258	2,000
Buckhorn township	1,289	1,186	1,063
Cary township, including Cary town	1,575	1,498	1,470
Cedar Fork township, including Morrisville town	1,400	1,204	1,086
Holly Springs township, including Holly Springs town	2,409	2,250	1,827
House Creek township	1,840	2,510	2,484
Leesville township [38]	815	.....	.....
Little River township, including Zebulon town	5,701	3,498	2,627
Marks Creek township, including Wendell town	4,380	3,096	2,223
Middle Creek township, including Fuquay Springs town	3,061	2,213	1,872
Neuse River township	1,341	1,199	1,202
New Light township	1,889	2,184	1,981
Panther Branch township	2,041	1,687	1,671
Raleigh township,[38] including Raleigh city	28,674	22,405	19,479
St. Marys township, including Garner town	3,567	2,814	2,736
St. Matthews township	2,522	2,182	1,933
Swift Creek township	2,294	2,225	2,043
Wake Forest township, including Royall Cotton Mills and Wake Forest towns	4,850	4,890	3,687
White Oak township, including Apex town	3,615	2,933	2,224
Warren County	**21,593**	**20,266**	**19,151**
Fishing Creek township	1,481	1,507	1,551
Fork township	1,397	1,355	1,148
Hawtree township	2,274	1,998	1,845
Judkins township, including part of Vaughan town	2,086	1,865	1,738
Nutbush township	1,480	1,453	1,725
River township, including parts of Littleton and Vaughan towns	2,051	1,972	1,497
Roanoke township	334	405	461
Sandy Creek township	1,922	1,463	1,456
Shocco township	1,418	1,249	1,168
Sixpound township, including Macon town	1,748	1,677	1,730
Smith Creek township, including part of Norlina town	1,509	1,588	1,136
Warrenton township, including Warrenton town and part of Norlina town	3,893	3,734	3,696
Washington County	**11,429**	**11,062**	**10,608**
Lees Mills township, including Roper town	3,796	3,285	3,510
Plymouth township, including Plymouth town	3,691	4,284	3,592
Scuppernong township, including Cherry and Creswell towns	2,651	2,273	2,314
Skinnersville township	1,291	1,220	1,192
Watauga County [39]	**13,477**	[39] **13,556**	[39] **13,417**
Bald Mountain township	421	368	306
Beaverdam township	1,161	1,013	1,067
Blowing Rock township, including Blowing Rock town	734	680	805
Blue Ridge township	738	802	825
Boone township, including Boone town	2,033	1,764	1,811
Cove Creek township	1,483	1,609	1,580
Elk township	493	430	465
Laurel Creek township	1,124	1,138	1,169
Meat Camp township	1,133	1,000	937
North Fork township	347	351	396
Shawneehaw township [39]	667	1,081	867
Stony Fork township	1,127	1,014	986
Watauga township [39]	2,016	1,460	1,495
Wayne County	**43,640**	**35,698**	**31,356**
Brodgen township, including Dudley and Mount Olive towns	6,689	5,583	4,134
Buck Swamp township	1,650	1,439	.....
Fork township	3,525	2,778	2,283
Goldsboro township, including Goldsboro city	12,621	9,364	7,946
Grantham township	2,863	2,460	2,204
Great Swamp township	1,852	1,609	1,436
Indian Springs township, including Whitehall town	1,990	1,982	2,001
Nahunta township, including Eureka and Fremont towns	4,451	3,756	3,479
New Hope township	2,492	2,101	2,025
Pikeville township, including Pikeville town	1,419	1,198	2,551
Saulston township	1,899	1,582	1,610
Stony Creek township	2,189	1,846	1,687
Wilkes County	**32,044**	**30,282**	**26,672**
Antioch township	876	817	866
Beaver Creek township	534	608	496
Boomer township	994	931	969

[38] WAKE.—Totals for 1910 and 1900 include population (997 and 998, respectively) of Oak Grove township, part annexed to Durham County in 1911 and name of part remaining changed to Leesville. Part of Raleigh township (population 2,658 in 1920) annexed to Raleigh city, effective August, 1920; total population of Raleigh, including this annexation, 27,076.

[39] WATAUGA.—Totals for 1910 and 1900 include population (846 and 708, respectively) of Beech Mountain township, taken, together with parts of Shawneehaw and Watauga townships, to form part of Avery County in 1911.

TABLE 2.—POPULATION OF COUNTIES BY MINOR CIVIL DIVISIONS: 1920, 1910, AND 1900—Continued.

[For changes in boundaries, etc., between 1910 and 1920, see footnotes; for those between 1900 and 1910, see Reports of the Thirteenth Census: 1910, Vol. III, Table 1, p. 272. For population of incorporated places, see Table 3.]

MINOR CIVIL DIVISION.	1920	1910	1900
Wilkes County—Continued.			
Brushy Mountain township	773	761	902
Edwards township	3,760	3,197	2,684
Elk township	1,490	1,315	1,307
Jobs Cabin township [40]	925	1,160	945
Lewis Fork township [40]	950	1,175	1,164
Lovelace township	674	744	836
Moravian Falls township	1,167	1,153	1,149
Mulberry township	2,211	1,956	1,811
New Castle township	1,426	1,331	1,241
North Wilkesboro township, including North Wilkesboro town	3,479	2,776	1,467
Reddies River township	1,930	1,743	1,799
Rock Creek township	1,432	1,539	1,187
Somers township	1,190	1,063	1,106
Stanton township [40]	592	.....	.....
Trap Hill township	2,212	1,959	1,724
Union township [40]	2,204	2,052	1,535
Walnut Grove township	1,690	1,604	1,579
Wilkesboro township, including Wilkesboro town	2,135	2,398	2,105
Wilson County	**36,813**	**28,269**	**23,596**
Black Creek township, including Black Creek town	2,857	2,250	2,019
Cross Roads township, including Lucama town	2,515	2,077	1,811
Gardner township	2,282	1,893	1,682
Old Fields township	3,521	2,586	2,165
Saratoga township	2,426	1,981	1,826
Springhill township	2,573	2,138	1,903
Stantonsburg township, including Stantonsburg town	1,824	1,242	927
Wilson County—Continued.			
Taylor township	1,318	1,043	942
Toisnot township, including Elm City town and part of Sharpsburg town	3,928	3,317	2,873
Wilson township, including Wilson town	13,569	9,742	7,448
Yadkin County	**16,391**	**15,428**	**14,083**
Boonville township, including Boonville town	1,926	1,868	1,583
Buck Shoal township	1,953	1,689	1,581
Deep Creek township, including part of Yadkinville town	1,784	1,737	1,688
East Bend township, including East Bend town	2,107	2,251	2,029
Fall Creek township	2,289	2,026	1,837
Forbush township	1,239	1,045	1,294
Knobs township, including Jonesville town	2,417	2,183	1,649
Liberty township, including part of Yadkinville town	2,229	2,238	1,999
Little Yadkin township	447	401	423
Yancey County	**15,093**	**12,072**	**11,464**
Brush Creek township	610	549	525
Burnsville township	2,153	1,335	1,152
Caney River township	1,467	1,381	1,462
Crabtree township	1,905	1,353	1,163
Egypt township	1,450	1,385	1,348
Green Mountain township	795	654	643
Jacks Creek township	1,225	1,150	1,182
Pensacola township	1,630	710	700
Price Creek township	1,328	1,219	1,315
Ramseytown township	1,444	1,427	1,125
South Toe township	1,146	909	849

[40] WILKES.—Stanton township organized from parts of Jobs Cabin, Lewis Fork, and Union townships since 1910.

TABLE 3.—POPULATION OF INCORPORATED PLACES: 1920, 1910, AND 1900.

[The absence of population figures for 1910 or 1900 indicates that the place was incorporated at some date between the censuses, unless otherwise explained by footnote. Places which in 1910 were incorporated but, through surrender of charter or for other reasons, have no corporate existence in 1920 are not presented in this table.]

CITY OR TOWN.	County.	1920	1910	1900
Abbottsburg town	Bladen	78	159	.....
Aberdeen town	Moore	858	794	559
Acme town [1]	Columbus	183	289	78
Advance town	Davie	280	283	273
Ahoskie town	Hertford	1,429	924	302
Albemarle town	Stanly	2,691	2,116	1,382
Almond town	Swain	146	98	.....
Andrews town	Cherokee	1,634	936	.....
Ancier town	Harnett	375	221	.....
Apex town	Wake	926	681	349
Archdale town	Randolph	178	145	182
Arthur town (Bellarthur P. O.)	Pitt	104	.....	.....
Asheboro town	Randolph	2,559	1,865	992
Asheville city [2]	Buncombe	28,504	18,762	14,694
Atkinson town	Pender	296	115	.....
Atlantic town	Carteret	610	524	.....
Aulander town	Bertie	803	543	342
Aurora town	Beaufort	524	440	314
Autryville town	Sampson	99	77	61
Ayden town	Pitt	1,673	990	557
Baileys town	Nash	518	195	.....
Bakersville town	Mitchell	332	416	511
Banner Elk town	Avery	264	.....	.....
Bath town	Beaufort	274	283	400
Battleboro town [3]	Edgecombe, Nash	309	211	229
Bayboro town	Pamlico	349	370	292
Beargrass town (Williamston P. O.)	Martin	168	56	.....
Beaufort town	Carteret	2,968	2,483	2,195
Bellhaven town	Beaufort	1,816	2,863	383
Belmont town	Gaston	2,941	1,176	145
Bennett town	Chatham	190	.....	.....
Benson town	Johnston	1,123	800	384
Benton Heights town	Union	324	.....	.....
Bessemer City town	Gaston	2,176	1,529	1,100
Bethel town	Pitt	817	469	457
Beulahville town	Duplin	354	.....	.....
Biltmore town	Buncombe	172	173	71
Biscoe town	Montgomery	755	697	.....
Black Creek town	Wilson	274	219	196
Black Mountain town	Buncombe	531	311	200
Bladenboro town	Bladen	450	276	.....
Blowing Rock town	Watauga	338	261	331
Boardman town	Columbus	828	796	604
Bolivia town	Brunswick	190	.....	.....
Bolton city	Columbus	690	.....	.....
Bonlee town	Chatham	178	.....	.....
Boone town	Watauga	374	179	155
Boonville town	Yadkin	162	282	189
Bostic town	Rutherford	206	209	97
Bowdens town	Duplin	418	.....	.....
Brevard town	Transylvania	1,658	919	584
Bridgeton town	Craven	548	348	.....
Broadway town	Lee	250	149	.....
Brookford town (Hickory P. O.)	Catawba	709	725	.....
Bryson town	Swain	882	612	417
Buie town	Robeson	78	66	.....
Buies Creek town	Harnett	291	249	.....
Bunn town	Franklin	150	.....	.....
Burgaw town	Pender	1,040	956	387
Burlington city	Alamance	5,952	4,808	3,692
Calypso town	Duplin	405	.....	.....
Cameron town	Moore	241	259	218
Candor town	Montgomery	267	160	.....
Canton town	Haywood	2,584	1,393	230
Carrboro town	Orange	1,129	.....	.....
Carthage town	Moore	962	863	605
Cary town	Wake	645	383	333
Castalia town	Nash	263	219	163
Catawba town	Catawba	250	222	169
Cerro Gordo town	Columbus	262	323	123
Chadbourn town	Columbus	1,121	1,242	243
Chapel Hill town	Orange	1,483	1,149	1,099
Charlotte city	Mecklenburg	46,338	34,014	18,091
Cherry town	Washington	99	76	.....
Cherryville town	Gaston	1,884	1,153	1,008
China Grove town	Rowan	1,027	852	887
Claremont town	Catawba	435	297	160
Clarendon town	Columbus	135	147	.....
Clarkton town	Bladen	368	276	.....
Clayton town	Johnston	1,423	1,441	754
Cleveland town	Rowan	366	426	198
Clinton town	Sampson	2,110	1,101	958
Clyde town	Haywood	363	344	244
Coats town	Harnett	526	169	.....
Colerain town	Bertie	215	189	207
Collettsville town	Caldwell	123	80	57
Columbia town	Tyrrell	738	848	382
Columbus town	Polk	168	122	334
Concord city	Cabarrus	9,903	8,715	7,910
Conetoe town	Edgecombe	160	158	132
Conover town	Catawba	681	421	413
Conway town	Northampton	294	.....	.....
Cornelius town	Mecklenburg	1,141	833	.....
Council town	Bladen	92	74	.....
Cove City town	Craven	258	308	.....
Creedmoor town	Granville	392	324	.....
Creswell town	Washington	393	329	224
Crouse town	Lincoln	209	175	.....
Culberson town	Cherokee	190	.....	.....
Cumberland town	Cumberland	80	300	343
Dallas town	Gaston	1,397	1,065	514
Davidson town	Mecklenburg	1,156	1,056	904
Delco town	Columbus	210	.....	.....
Denton town	Davidson	559	320	.....
Denver town	Lincoln	243	282	199
Dillsboro town	Jackson	228	277	279
Dobson town	Surry	368	360	327
Dover town	Craven	670	737	.....
Drexel town	Burke	392	.....	.....
Dublin town	Bladen	99	.....	.....
Dudley town	Wayne	240	164	.....
Dunn town	Harnett	2,805	1,823	1,072
Durham city	Durham	21,719	18,241	6,679
East Bend town	Yadkin	508	522	444
East Kings Mountain town [2]	Cleveland	835	383	.....
East Laurinburg town	Scotland	541	577	.....
East Lumberton town	Robeson	1,011	881	.....
East Spencer town	Rowan	2,239	1,729	.....
Edenton town	Chowan	2,777	2,789	3,046
Edward town	Beaufort	153	171	99
Elizabeth City town	Pasquotank	8,925	8,412	6,348
Elizabethtown town	Bladen	335	117	144
Elk Park town	Avery	452	377	498
Elkin town	Surry	1,195	886	860
Ellenboro town	Rutherford	383	293	172
Ellerbee town	Richmond	473	.....	.....
Elm City town [4]	Wilson	725	590	560
Elon College town	Alamance	425	200	638
Enfield town	Halifax	1,648	1,167	361
Eureka town	Wayne	187	162	123
Everetts town	Martin	230	146	127
Evergreen town	Columbus	139	238	.....
Fair Bluff town	Columbus	397	441	328
Fairmont town	Robeson	1,000	730	432
Faison town	Duplin	477	519	308
Faith town	Rowan	348	352	.....
Falcon town	Cumberland	200	.....	.....
Falkland town	Pitt	198	132	139
Farmville town	Pitt	1,780	816	262
Fayetteville town	Cumberland	8,877	7,045	4,670
Forest City town	Rutherford	2,312	1,592	1,090
Fountain town	Pitt	243	189	.....
Four Oaks town	Johnston	583	329	171
Franklin town	Macon	773	379	335
Franklinsville town	Randolph	631	.....	.....
Franklinton town	Franklin	1,058	809	761
Fremont town	Wayne	1,294	951	435
Fuquay Springs town	Wake	555	127	.....
Garland town	Sampson	301	(5)	.....
Garner town	Wake	376	284	.....
Garysburg town	Northampton	263	169	269
Gastonia city [6]	Gaston	12,871	5,759	4,610
Germanton town	Stokes	132	154	129
Gibson town	Scotland	264	(5)	.....
Gibsonville town [7]	Alamance, Guilford	1,302	1,162	521
Glen Alpine town	Burke	346	308	137
Glenwood town	McDowell	132	119	.....
Godwin town	Cumberland	90	102	.....
Gold Hill town	Rowan	261	304	514
Gold Point town (Robersonville P. O.)	Martin	130	126	124
Goldsboro city	Wayne	11,296	6,107	5,877
Goldston town	Chatham	239	240	.....
Graham town	Alamance	2,366	2,504	2,052
Granite Falls town	Caldwell	1,101	381	277
Granite Quarry town	Rowan	466	363	.....
Greensboro city	Guilford	19,861	15,895	10,035
Greenville town	Pitt	5,772	4,101	2,565
Grifton town	Pitt	375	291	229
Grimesland town	Pitt	463	330	277
Grover town	Cleveland	296	209	174

[1] Name changed from Cronly since 1910.
[2] See county footnote, Table 2.
[3] Part in Edgecombe: 109 in 1920; 100 in 1910; 109 in 1900. Part in Nash: 200 in 1920; 111 in 1910; 120 in 1900.
[4] Name changed from Toisnot since 1910.
[5] Not returned separately.
[6] Incorporated as a city since 1910.
[7] Part in Alamance: 208 in 1920; 134 in 1910. Part in Guilford: 1,094 in 1920; 1,028 in 1910. Returned in 1900 as located wholly in Guilford County.

TABLE 3.—POPULATION OF INCORPORATED PLACES: 1920, 1910, AND 1900—Continued.

[The absence of population figures for 1910 or 1900 indicates that the place was incorporated at some date between the censuses, unless otherwise explained by footnote. Places which in 1910 were incorporated but, through surrender of charter or for other reasons, have no corporate existence in 1920 are not presented in this table.]

CITY OR TOWN.	County.	1920	1910	1900
Halifax town	Halifax	299	314	306
Hamilton town	Martin	474	452	493
Hamlet town	Richmond	3,808	2,173	639
Hampton town	Rutherford	175	205	.....
Harrellsville town	Hertford	131	140	109
Hassell town	Martin	85	90	.....
Hayesville town	Clay	257	.....	.....
Haywood town	Chatham	141	162	.....
Hazelwood town	Haywood	484	428	.....
Henderson city [1]	Vance	5,222	4,503	3,746
Hendersonville city [1]	Henderson	3,720	2,818	1,917
Hertford town	Perquimans	1,704	1,841	1,382
Hickory town	Catawba	5,076	3,716	2,535
High Point city	Guilford	14,302	9,525	4,163
Highland town (Hickory P. O.)	Catawba	1,062	487	.....
Highlands town	Macon	313	267	249
Hildebran town	Burke	172	140	109
Hillsboro town	Orange	1,180	857	707
Hobgood town	Halifax	336	165	122
Hoffman town	Richmond	385	175	184
Holly Springs town	Wake	333	261	219
Hollyville town (Cash Corner P. O.).	Pamlico	107	126	.....
Hookerton town	Greene	294	204	139
Hope Mills town [2]	Cumberland	783	964	881
Hot Springs town	Madison	495	443	445
Hudson town	Caldwell	403	411	.....
Huntersville town	Mecklenburg	833	591	533
Icemorlee town (Monroe P. O.).	Union	447	398	.....
Indian Trail town	Union	224	154	.....
Iron Station town	Lincoln	223	107	.....
Jackson town	Northampton	579	527	441
Jacksonville town	Onslow	656	505	309
Jamesville town	Martin	389	398	235
Jefferson town	Ashe	196	184	230
Jonesboro town	Lee	886	799	640
Jonesville town	Yadkin	787	621	.....
Jupiter town	Buncombe	87	111	127
Kelford town	Bertie	223	316	167
Kenansville town	Duplin	302	270	271
Kenly town	Johnston	827	726	260
Kernersville town	Forsyth	1,219	1,128	652
Keyser town	Moore	113	170	180
Kings Mountain town [3]	Cleveland	2,800	2,218	2,062
Kinston city	Lenoir	9,771	6,995	4,106
Kittrell town	Vance	223	242	168
La Grange town	Lenoir	1,399	1,007	853
Lake Waccamaw town	Columbus	237	.....	.....
Landis town	Rowan	972	437	.....
Lasker town	Northampton	196	203	121
Lattimore town	Cleveland	262	297	108
Laurinburg town	Scotland	2,643	2,322	1,334
Lawndale town	Cleveland	774	568	.....
Leaksville town	Rockingham	1,606	1,127	688
Lenoir town	Caldwell	3,718	3,364	1,296
Lewarae town	Richmond	424	279	.....
Lewiston town	Bertie	244	262	163
Lexington town [2]	Davidson	5,254	4,163	1,234
Liberty town	Randolph	636	474	304
Lilesville town	Anson	440	386	213
Lillington town	Harnett	593	380	65
Lincolnton town	Lincoln	3,390	2,413	828
Linden town	Cumberland	191	.....	.....
Littleton town [4]	Halifax, Warren	1,010	1,152	.....
Locust town	Stanly	95	.....	.....
Longview town (Hickory P. O.).	Catawba	755	243	.....
Louisburg town	Franklin	1,954	1,775	1,178
Lowell town	Gaston	1,151	876	290
Lucama town	Wilson	316	266	236
Lumber Bridge town	Robeson	202	165	181
Lumberton town	Robeson	2,691	2,230	849
McAdenville town	Gaston	1,162	983	1,144
McDonalds town	Robeson	120	.....	.....
McFarlan town	Anson	219	186	112
Macchisfield town	Edgecombe	294	(5)	.....
Macon town	Warren	149	189	157
Madison town	Rockingham	1,247	1,033	813
Magnolia town	Duplin	694	653	454
Maiden town	Catawba	1,266	664	614
Manly town	Moore	141	220	176
Manteo town	Dare	394	408	312
Mapleton town	Hertford	99	52	.....
Marble town	Cherokee	166	.....	.....
Margaretsville town	Northampton	147	107	123
Marietta town	Robeson	85	.....	.....
Marion town	McDowell	1,784	1,519	1,116
Mars Hill town	Madison	364	301	289
Marshall town	Madison	748	802	337
Marshville town	Union	828	499	349
Matthews town	Mecklenburg	310	396	378
Maury town	Greene	61	.....	.....
Maxton town	Robeson	1,397	1,321	935
Mayodan town	Rockingham	1,886	874	904
Maysville town	Jones	536	345	98
Mebane town [6]	Alamance, Orange	1,351	693	218
Merry Oaks town	Chatham	118	88	.....
Micro town	Johnston	183	74	61
Middleburg town	Vance	104	117	169
Middlesex town	Nash	697	467	.....
Milton town	Caswell	375	419	490
Milwaukee town	Northampton	197	.....	.....
Mineral Springs town	Union	84	86	.....
Mocksville town	Davie	1,146	1,063	745
Moncure town	Chatham	136	100	.....
Monroe city	Union	4,084	4,082	2,427
Montezuma town	Avery	167	254	219
Mooresboro town	Cleveland	228	198	144
Mooresville town	Iredell	4,315	3,400	1,533
Morehead City town	Carteret	2,958	2,039	1,379
Morganton town	Burke	2,867	2,712	1,938
Morrisville town	Wake	166	151	100
Mortimer town	Caldwell	88	261	.....
Morven town	Anson	631	498	447
Mount Airy town	Surry	4,752	3,844	2,680
Mount Gilead town	Montgomery	975	723	395
Mount Holly town	Gaston	1,160	526	630
Mount Olive town	Wayne	2,297	1,071	617
Mount Pleasant town	Cabarrus	770	753	444
Murfreesboro town	Hertford	621	809	657
Murphy town	Cherokee	1,314	977	604
Nashville town	Nash	939	750	479
Nebo town	McDowell	243	160	.....
New Bern city	Craven	12,198	9,961	9,090
New London town	Stanly	228	312	299
Newland town	Avery	289	.....	.....
Newport town	Carteret	404	321	328
Newton town	Catawba	3,021	2,316	1,583
Newton Grove town	Sampson	125	73	75
Norlina town	Warren	673	.....	.....
North Lumberton town	Robeson	367	.....	.....
North Wilkesboro town	Wilkes	2,363	1,902	918
Norwood town	Stanly	1,221	928	663
Oak City town	Martin	397	251	115
Oakboro town	Stanly	282	.....	.....
Oakley town (Parmele P. O.)	Pitt	49	57	.....
Old Fort town	McDowell	931	778	253
Oriental town	Pamlico	607	645	300
Orrum town	Robeson	86	214	.....
Oxford town	Granville	3,606	3,018	2,059
Pactolus town	Pitt	210	154	52
Palmyra town	Halifax	163	94	131
Pantego town	Beaufort	335	324	253
Parkersburg town	Sampson	76	67	57
Parkton town	Robeson	382	219	.....
Parmele town	Martin	355	272	336
Patterson town	Caldwell	183	86	.....
Peachland town	Anson	196	232	156
Pee Dee town	Richmond	838	628	.....
Pembroke town	Robeson	329	258	.....
Pikeville town	Wayne	333	210	168
Pilot Mountain town	Surry	707	652	710
Pine Level town	Johnston	373	394	266
Pinebluff town	Moore	165	92	.....
Pinetops town	Edgecombe	465	211	.....
Pinetown town	Beaufort	332	412	.....
Pineville town	Mecklenburg	650	688	585
Pink Hill town	Lenoir	166	58	.....
Pittsboro town	Chatham	584	502	424
Plymouth town	Washington	1,847	2,165	1,011
Polkton town	Anson	575	287	276
Polloksville town	Jones	339	227	198
Powellsville town	Bertie	157	75	44
Princeton town	Johnston	403	354	281
Princeville town	Edgecombe	562	627	552
Proctorville town	Robeson	204	.....	.....
Raeford town	Hoke	1,235	580	.....
Raleigh city [7]	Wake	24,418	19,218	13,643
Ramseur town	Randolph	1,014	1,022	769
Randleman town	Randolph	1,967	1,950	2,190
Red Springs town	Robeson	1,018	1,089	858
Reidsville town	Rockingham	5,333	4,828	3,262

[1] Incorporated as a city since 1910.
[2] Returned as Hope Mills No. 1 town in 1910.
[3] See county footnote, Table 2.
[4] Part in Halifax: 469 in 1920; 571 in 1910; not returned separately in 1900. Part in Warren: 541 in 1920; 581 in 1910; 875 in 1900.
[5] Not returned separately.
[6] Part in Alamance: 1,234 in 1920; 663 in 1910. Part in Orange: 117 in 1920; 30 in 1910. Returned in 1900 as located wholly in Alamance County.
[7] Part of Raleigh township (population 2,658 in 1920) annexed to Raleigh city, effective August, 1920. Population of Raleigh city, including this annexation, 27,076.

TABLE 3.—POPULATION OF INCORPORATED PLACES: 1920, 1910, AND 1900—Continued.

[The absence of population figures for 1910 or 1900 indicates that the place was incorporated at some date between the censuses, unless otherwise explained by footnote. Places which in 1910 were incorporated but, through surrender of charter or for other reasons, have no corporate existence in 1920 are not presented in this table.]

CITY OR TOWN.	County.	1920	1910	1900
Rennert town	Robeson	292	179	133
Rhodhiss town [1]	Burke / Caldwell	835	370	
Rich Square town	Northampton	475	367	232
Richfield town	Stanly	177	210	73
Richlands town	Onslow	548	445	160
Roanoke Rapids town	Halifax	3,369	1,670	1,009
Robbinsville town	Graham	119	122	
Roberdel town	Richmond	476	422	
Robersonville town	Martin	1,199	616	275
Rockingham town	Richmond	2,509	2,155	1,507
Rockwell town	Rowan	453	249	
Rocky Mount city [2]	Edgecombe / Nash	12,742	8,051	2,937
Rocky Mount Mills town	Nash	833	480	605
Roper town	Washington	1,043	819	
Rose Hill town	Duplin	516	364	
Roseboro town	Sampson	749	183	63
Rosman town	Transylvania	527	145	
Rowland town	Robeson	767	787	357
Roxboro town	Person	1,651	1,425	1,021
Roxobel town	Bertie	339	491	227
Royal Cotton Mills town	Wake	442	437	
Rutherford College town	Burke	275	229	
Rutherfordton town	Rutherford	1,693	1,002	880
St. Pauls town	Robeson	1,147	419	
Salemburg town	Sampson	215	(3)	
Salisbury city	Rowan	13,884	7,153	6,277
Saluda city [4]	Polk	549	235	211
Sanford town	Lee	2,977	2,282	1,044
Scotland Neck town	Halifax	2,061	1,726	1,348
Seagrove town	Randolph	189		
Selma town	Johnston	1,601	1,331	816
Severn town	Northampton	284		
Shallotte City town	Brunswick	174	139	149
Sharpsburg town [5]	Edgecombe / Nash / Wilson	334	121	
Shelby town	Cleveland	3,609	3,127	1,874
Shelmerdine town	Pitt	93	315	
Siler City town	Chatham	1,253	895	440
Smithfield town	Johnston	1,895	1,347	764
Snow Hill town	Greene	700	450	405
South Biltmore town	Buncombe	245	238	312
South Creek town	Beaufort	326		
South Mills town	Camden	373	390	
South Wadesboro town	Anson	293	202	154
Southern Pines town	Moore	743	542	517
Southport city	Brunswick	1,664	1,484	1,336
Sparta town	Alleghany	159	199	501
Spencer city	Rowan	2,510	1,915	
Spring Hope town	Nash	1,221	1,246	666
Spruce Pine town	Mitchell	717		
Staley town	Randolph	157	(3)	
Stanley town [6]	Gaston	584	321	441
Stantonsburg town	Wilson	424	204	
Star town	Montgomery	467	239	211
Statesville city	Iredell	7,895	4,509	3,141
Stedman town	Cumberland	121		
Stem town	Granville	245		
Stokes town	Pitt	138	79	
Stokesdale town	Guilford	179	159	
Stoneville town	Rockingham	472	404	
Stonewall town	Pamlico	218	161	168
Stovall town	Granville	414	305	
Swan Quarter town	Hyde	184	185	
Swansboro town	Onslow	420	390	265
Sylva town	Jackson	863	698	281
Tabor town	Columbus	782	418	
Tarboro town	Edgecombe	4,568	4,129	2,499
Taylorsville town	Alexander	1,122	662	413
Teacheys town	Duplin	164	154	
Thomasville town	Davidson	5,676	3,877	
Todd town	Ashe	92		751
Townsville town	Vance	206		
Trenton town	Jones	488	331	
Trinity town	Randolph	400	332	338
Troutman town	Iredell	342	230	274
Troy town	Montgomery	1,102	1,055	
Tryon town	Polk	1,067	700	878
Tumis town	Hertford	142	43	324
Turkey town	Sampson	146		
Union town	Hertford	147	139	
Union Mills town	Rutherford	156	155	176
Unionville town	Union	135		
Vanceboro town	Craven	540	392	
Vandemere town	Pamlico	308	296	291
Vass town	Moore	467	273	169
Vaughan town	Warren	273	420	
Waco town	Cleveland	189	185	
Wade town	Cumberland	190		160
Wadesboro town	Anson	2,048	2,376	1,546
Wagram town	Scotland	174		
Wake Forest town	Wake	1,425	1,443	823
Wallace town	Duplin	648	444	218
Walnut Cove town	Stokes	651	480	336
Walstonburg town	Greene	158	127	
Warrenton town	Warren	927	807	836
Warsaw town	Duplin	1,108	723	576
Washington city	Beaufort	6,314	6,211	4,842
Watha town	Pender	181	169	
Waxhaw town	Union	750	602	752
Waynesville town	Haywood	1,942	2,008	1,307
Weaverville town	Buncombe	606	442	329
Webster town	Jackson	74	227	
Weldon town	Halifax	1,872	1,999	1,433
Wendell town	Wake	1,239	759	
West Hickory town (Hickory P. O.).	Catawba	1,266	846	213
West Jefferson town	Ashe	462		
Westray town	Nash	48	46	
Whitakers town [7]	Edgecombe / Nash	723	755	388
Whitehall town (Seven Springs P. O.).	Wayne	164	179	114
Whiteville town	Columbus	1,664	1,368	634
Whittier town [8]	Jackson / Swain	261	216	
Wilkesboro town	Wilkes	814	799	635
Williamston town	Martin	1,800	1,574	912
Wilmington city [4]	New Hanover	33,372	25,748	20,976
Wilson town	Wilson	10,612	6,717	3,525
Windsor town	Bertie	1,210	684	597
Winfall town	Perquimans	288	289	222
Wingate town	Union	470	353	
Winston-Salem city [4]	Forsyth	48,395	22,700	13,650
Winterville town	Pitt	650	484	243
Winton town	Hertford	489	624	688
Wood town	Franklin	193		
Woodland town	Northampton	400	312	242
Woodville town	Bertie	381		
Worthville town	Randolph	367	393	467
Wrightsville Beach town	New Hanover	20	54	22
Yadkinville town	Yadkin	445	432	292
Youngsville town	Franklin	414	431	345
Zebulon town	Wake	953	483	

[1] Part in Burke, 193 in 1920; part in Caldwell, 642 in 1920. Returned in 1910 as located wholly in Caldwell County.
[2] Part in Edgecombe: 6,375 in 1920; 4,007 in 1910; 1,681 in 1900. Part in Nash: 6,367 in 1920; 4,044 in 1910; 1,256 in 1900.
[3] Not returned separately.
[4] See county footnote, Table 2.
[5] Part in Edgecombe, 20 in 1920; part in Nash, 214 in 1920; part in Wilson, 100 in 1920. Returned in 1910 as located wholly in Nash County.
[6] Returned as Stanley Creek town in 1910.
[7] Part in Edgecombe: 337 in 1920; 358 in 1910; 228 in 1900. Part in Nash: 386 in 1920; 397 in 1910; 160 in 1900.
[8] Part in Jackson: 65 in 1920; 60 in 1910. Part in Swain: 196 in 1920; 156 in 1910.

TABLE 4.—POPULATION OF WARDS OF CITIES AND TOWNS HAVING 5,000 INHABITANTS OR MORE: 1920.

WARD.	1920
Asheville city	**28,504**
Ward 1	3,875
Ward 2	6,128
Ward 3	6,242
Ward 4	8,008
Ward 5	2,245
Ward 6	2,006
Burlington city	**5,952**
Ward 1	1,452
Ward 2	1,102
Ward 3	994
Ward 4	2,404
Charlotte city	**46,338**
Ward 1	7,707
Ward 2	6,655
Ward 3	4,583
Ward 4	4,757
Ward 5	3,583
Ward 6	4,482
Ward 7	2,741
Ward 8	4,211
Ward 9	2,343
Ward 10	2,292
Ward 11	2,984
Concord city	**9,903**
Ward 1	3,938
Ward 2	2,677
Ward 3	555
Ward 4	2,733
Durham city	**21,719**
Ward 1	3,304
Ward 2	6,055
Ward 3	6,812
Ward 4	5,548
Elizabeth City town	**8,925**
Ward 1	1,912
Ward 2	2,944
Ward 3	1,869
Ward 4	2,200
Fayetteville town	**8,877**
Ward 1	1,730
Ward 2	1,406
Ward 3	1,856
Ward 4	475
Ward 5	330
Ward 6	1,446
Ward 7	547
Ward 8	1,087
Gastonia city	**12,871**
Ward 1	2,102
Ward 2	3,000
Ward 3	1,034
Ward 4	1,738
Ward 5	1,211
Ward 6	1,343
Ward 7	2,443
Goldsboro city	**11,296**
Ward 1	1,775
Ward 2	4,188
Ward 3	2,905
Ward 4	2,428
Greensboro city	**19,861**
Ward 1	3,193
Ward 2	4,532
Ward 3	3,103
Ward 4	3,047
Ward 5	3,746
Ward 6	2,240
Greenville town	**5,772**
Ward 1	1,077
Ward 2	751
Ward 3	1,597
Ward 4	1,661
Ward 5	686
Henderson city (Not reported by wards.)	**5,222**
Hickory town (Not reported by wards.)	**5,076**
High Point city	**14,302**
Ward 1	2,998
Ward 2	2,135
Ward 3	3,165
Ward 4	6,004
Kinston city	**9,771**
Ward 1	981
Ward 2	1,301
Ward 3	2,013
Ward 4	2,585
Ward 5	2,891
Lexington town	**5,254**
East ward	1,714
North ward	600
South ward	1,495
West ward	1,445
New Bern city	**12,198**
Ward 1	630
Ward 2	1,466
Ward 3	1,051
Ward 4	6,192
Ward 5	2,859
Raleigh city	**24,418**
Ward 1	5,388
Ward 2	4,638
Ward 3	7,166
Ward 4	7,226
Reidsville town (Not reported by wards.)	**5,333**
Rocky Mount city	**12,742**
Ward 1	1,828
Ward 2	1,994
Ward 3	3,497
Ward 4	2,847
Ward 5	1,374
Ward 6	1,202
Salisbury city	**13,884**
East ward	3,379
North ward	2,464
South ward	3,518
West ward	4,523
Statesville city	**7,895**
Ward 1	1,216
Ward 2	1,349
Ward 3	3,615
Ward 4	1,715
Thomasville town (Not reported by wards.)	**5,676**
Washington city	**6,314**
Ward 1	1,530
Ward 2	829
Ward 3	2,692
Ward 4	1,263
Wilmington city	**33,372**
Ward 1	8,613
Ward 2	3,488
Ward 3	6,208
Ward 4	2,433
Ward 5	9,774
Ward 6	2,856
Wilson town	**10,612**
Ward 1	4,473
Ward 2	934
Ward 3	1,692
Ward 4	1,376
Ward 5	2,137
Winston-Salem city	**48,395**
Ward 1	7,136
Ward 2	7,735
Ward 3	20,636
Ward 4	9,293
Not included in wards	3,595

TABLE 5.—URBAN AND RURAL POPULATION OF COUNTIES: 1920, 1910, AND 1900.

[A minus sign (−) denotes decrease.]

COUNTY.	POPULATION. 1920 Urban.	1920 Rural.	1910 Urban.	1910 Rural.	1900 Urban.	1900 Rural.	PER CENT URBAN IN TOTAL POPULATION. 1920	1910	1900	PER CENT OF INCREASE IN— Urban population. 1910 to 1920.	Urban population. 1900 to 1910.	Rural population. 1910 to 1920.	Rural population. 1900 to 1910.	Rural population per square mile: 1920.
North Carolina	**490,370**	**2,068,753**	**318,474**	**1,887,813**	**186,790**	**1,707,020**	**19.2**	**14.4**	**9.9**	**54.0**	**70.5**	**9.6**	**10.6**	**42.4**
Alamance	5,952	26,766	7,312	21,400	3,692	21,973	18.2	25.5	14.4	−18.6	98.0	25.1	−2.6	54.4
Anson	2,648	25,686	.....	25,465	.....	21,870	9.3	.....	.....	.....	.....	0.9	16.4	46.2
Beaufort	6,314	24,710	9,074	21,803	4,842	21,562	20.4	29.4	18.3	−30.4	87.4	13.3	1.1	29.4
Buncombe	28,504	35,644	18,762	31,036	14,694	29,594	44.4	37.7	33.2	51.9	27.7	14.8	4.9	55.8
Burke	2,867	20,430	2,712	18,696	.....	17,699	12.3	12.7	.....	5.7	.....	9.3	5.6	38.3
Cabarrus	9,903	23,827	8,715	17,525	7,910	14,546	29.4	33.2	35.2	13.6	10.2	36.0	20.5	61.1
Caldwell	3,718	16,266	3,364	17,215	.....	15,694	18.6	16.3	.....	10.5	.....	−5.5	9.7	34.5
Carteret	5,926	9,458	.....	13,776	.....	11,811	38.5	.....	.....	.....	.....	−31.3	16.6	16.5
Catawba	8,097	25,742	3,716	24,202	2,535	19,598	23.9	13.3	11.5	117.9	46.6	6.4	23.5	63.1
Chowan	2,777	7,872	2,789	8,514	3,046	7,212	26.1	24.7	29.7	−0.4	−8.4	−7.5	18.1	47.7
Cleveland	6,409	27,863	3,127	26,367	.....	25,078	18.7	10.6	.....	105.0	.....	5.7	5.1	56.2
Craven	12,198	16,850	9,961	15,633	9,090	15,070	42.0	38.9	37.6	22.5	9.6	7.8	3.7	25.5
Cumberland	8,877	26,187	7,045	28,239	4,670	24,579	25.3	20.0	16.0	26.0	50.9	−7.3	14.9	39.1
Davidson	10,930	24,271	8,040	21,364	.....	23,403	31.1	27.3	.....	35.9	.....	13.6	−8.7	42.7
Durham	21,719	20,500	18,241	17,035	6,679	19,554	51.4	51.7	25.5	19.1	173.1	20.3	−12.9	65.7
Edgecombe	10,943	27,052	8,136	23,874	1,681	24,910	28.8	25.4	6.3	34.5	384.0	13.3	−4.2	53.1
Forsyth	48,395	28,874	22,760	24,611	13,650	21,611	62.6	48.0	38.7	113.2	66.3	17.3	13.9	76.8
Gaston	15,812	35,430	5,759	31,304	4,610	23,293	30.9	15.5	16.5	174.6	24.9	13.2	34.4	97.6
Granville	3,606	23,240	3,018	22,084	.....	23,263	13.4	12.0	.....	19.5	.....	5.2	−5.1	46.2
Guilford	34,163	45,109	25,420	35,077	14,198	24,876	43.1	42.0	36.3	34.4	79.0	28.6	41.0	65.3
Halifax	3,369	40,397	.....	37,646	.....	30,793	7.7	.....	.....	.....	.....	7.3	22.3	59.8
Harnett	2,805	25,508	.....	22,174	.....	15,988	9.9	.....	.....	.....	.....	15.0	38.7	43.4
Haywood	2,584	20,912	.....	21,020	.....	16,222	11.0	.....	.....	.....	.....	−0.5	29.6	38.3
Henderson	3,720	14,528	2,818	13,444	.....	14,104	20.4	17.3	.....	32.0	.....	8.1	−4.7	40.6
Iredell	12,210	25,746	7,999	26,316	3,141	25,923	32.2	23.3	10.8	52.6	154.7	−2.2	1.5	43.8
Lee	2,977	10,423	.....	11,376	.....	.....	22.2	.....	.....	.....	.....	−8.4	.....	39.9
Lenoir	9,771	19,784	6,995	15,774	4,106	14,533	33.1	30.7	22.0	39.7	70.4	25.4	8.5	50.7
Lincoln	3,390	14,472	.....	17,132	.....	15,498	19.0	.....	.....	.....	.....	−15.5	10.5	48.4
Mecklenburg	46,338	34,357	34,014	33,017	18,091	37,177	57.4	50.7	32.7	36.2	88.0	4.1	−11.2	57.5
Nash	6,367	34,694	4,044	29,683	1,256	24,222	15.5	12.0	4.9	57.4	222.0	16.9	22.5	59.2
New Hanover	33,372	7,248	25,748	6,289	20,976	4,809	82.2	80.4	81.3	29.6	22.7	15.2	30.8	33.6
Pasquotank	8,925	8,745	8,412	8,281	6,348	7,312	50.5	50.4	46.5	6.1	32.5	5.6	13.3	39.2
Pitt	5,772	39,797	4,101	32,239	2,565	28,324	12.7	11.3	8.3	40.7	59.9	23.4	13.8	63.5
Randolph	2,559	28,297	.....	29,491	.....	28,232	8.3	.....	.....	.....	.....	−4.0	4.5	35.2
Richmond	6,317	19,250	.....	19,673	.....	15,855	24.7	.....	.....	.....	.....	−2.2	24.1	36.9
Robeson	2,691	51,983	.....	51,945	.....	40,371	4.9	.....	.....	.....	.....	0.1	28.7	52.5
Rockingham	5,333	38,816	4,828	31,614	3,262	29,901	12.1	13.2	9.8	10.5	48.0	22.8	5.7	67.0
Rowan	16,394	27,668	7,153	30,368	6,277	24,789	37.2	19.1	20.2	129.2	14.0	−8.9	22.5	56.6
Scotland	2,643	12,957	.....	15,363	.....	12,553	16.9	.....	.....	.....	.....	−15.7	22.4	37.1
Stanly	2,691	24,738	.....	19,909	.....	15,220	9.8	.....	.....	.....	.....	24.3	30.8	59.5
Surry	4,752	27,712	3,844	25,861	2,680	22,835	14.6	12.9	10.5	23.6	43.4	7.2	13.3	53.3
Union	4,084	31,945	4,082	29,195	.....	27,156	11.3	12.3	.....	(1)	.....	9.4	7.5	56.5
Vance	5,222	17,577	4,503	14,922	3,746	12,938	22.9	23.2	22.5	16.0	20.2	17.8	15.3	63.0
Wake	24,418	50,737	19,218	44,011	13,643	40,983	32.5	30.4	25.0	27.1	40.9	15.3	7.4	61.6
Wayne	11,296	32,344	6,107	29,591	5,877	25,479	25.9	17.1	18.7	85.0	3.9	9.3	16.1	56.6
Wilson	10,612	26,201	6,717	21,552	3,525	20,071	28.8	23.8	14.9	58.0	90.6	21.6	7.4	70.2
All other counties[2]	.....	890,140	.....	804,707	.....	748,536	.....	.....	.....	.....	.....	10.6	7.5	35.2

[1] Less than one-tenth of 1 per cent.

[2] Comprises all counties in which there were no incorporated places having 2,500 inhabitants or more in 1920. These counties are Alexander, Alleghany, Ashe, Avery, Bertie, Bladen, Brunswick, Camden, Caswell, Chatham, Cherokee, Clay, Columbus, Currituck, Dare, Davie, Duplin, Franklin, Gates, Graham, Greene, Hertford, Hoke, Hyde, Jackson, Johnston, Jones, McDowell, Macon, Madison, Martin, Mitchell, Montgomery, Moore, Northampton, Onslow, Orange, Pamlico, Pender, Perquimans, Person, Polk, Rutherford, Sampson, Stokes, Swain, Transylvania, Tyrrell, Warren, Washington, Watauga, Wilkes, Yadkin, and Yancey.

FOURTEENTH CENSUS OF THE UNITED STATES: 1920

DEPARTMENT OF COMMERCE

BULLETIN

BUREAU OF THE CENSUS
SAM. L. ROGERS, DIRECTOR

POPULATION : NORTH DAKOTA

NUMBER OF INHABITANTS, BY COUNTIES AND MINOR CIVIL DIVISIONS

Prepared under the supervision of WM. C. HUNT, Chief Statistician for Population

CONTENTS.

SUMMARY TABLES. Page.
Population of North Dakota: 1890 to 1920 1
Population of principal cities from earliest census to 1920 2
Urban and rural population: 1920, 1910, and 1900 2
MAPS.
Increase or decrease in total and rural population, by counties: 1910 to 1920 3
Density of total and rural population, by counties: 1920 4

DETAILED TABLES. Page.
1. Area and population of counties: 1870 to 1920 5
2. Population of counties by minor civil divisions: 1920, 1910, and 1900 6
3. Population of incorporated places: 1920, 1910, and 1900 20
4. Population of wards of cities having 5,000 inhabitants or more: 1920 22
5. Urban and rural population of counties: 1920, 1910, and 1900 22

TOTAL POPULATION, INCREASE, AND DISTRIBUTION.

Population of the state.—North Dakota, with boundaries as at present, was organized as a state from a part of Dakota territory and was admitted to the Union in November, 1889. (The two Dakotas, which were admitted by the same act of Congress, were the thirty-ninth and fortieth states to enter the Union.) Dakota territory was organized in 1861, and at that time included the region now constituting the greater part of Montana and nearly half of Wyoming, but the organization of Idaho territory in 1863 and Wyoming territory in 1868 reduced the area of Dakota territory to substantially that of the present states of North and South Dakota.

According to the Fourteenth Census, taken as of January 1, 1920, the population of North Dakota is 646,872, which represents an increase of 69,816, or 12.1 per cent, since 1910. During the same period the population of the United States increased by 14.9 per cent. The following summary shows the population of North Dakota from 1890 to 1920, inclusive, together with the number and per cent of increase for each decade, in comparison with the per cent of increase for the United States as a whole. The population of that part of Dakota territory which now constitutes the state of North Dakota was 36,909 in 1880 and 2,405 in 1870.

POPULATION OF NORTH DAKOTA: 1890 TO 1920.

CENSUS YEAR.	Population.	INCREASE OVER PRECEDING CENSUS.		Per cent of increase for the United States.
		Number.	Per cent.	
1920	646,872	69,816	12.1	14.9
1910	577,056	257,910	80.8	21.0
1900	319,146	128,163	67.1	20.7
1890	190,983	.....	.....	.....

Counties.—North Dakota has 53 counties, 4 of which (Golden Valley, Grant, Sioux, and Slope) have been organized from parts of 2 others (Billings and Morton) since 1910. Of the remaining 47 counties whose boundaries have remained unchanged, 36 show increases and 11 decreases as compared with 1910. (See Table 1.) Because of the changes in area due to the organization of the new counties it has been necessary, in preparing the maps on page 3, showing rates of increase or decrease in total and rural population, to combine Grant, Morton, and Sioux Counties and to combine Billings, Golden Valley, and Slope Counties.

Density of population.—The total land area of the state is 70,183 square miles. The average number of inhabitants to the square mile in 1920 is 9.2 (see Table 1), as against 8.2 in 1910 and 4.5 in 1900.

Minor civil divisions.—The political units into which the counties are divided are collectively termed "minor civil divisions." The counties of North Dakota are made up of 2,119 primary divisions, comprising 1,268 civil townships, 297 unorganized townships (including 5 for which no population was reported in 1920), 212 school townships, 32 school districts, 18 election precincts, 92 cities, 198 villages, and 2 towns. The only

secondary divisions are Hamilton and Neche villages, in Pembina County, each of which forms a part of the township in which it is located. In addition to these minor civil divisions, there are in the state 2 Indian reservations—Fort Berthold and Turtle Mountain—which, although independent of the county organizations, have been treated as forming parts of the counties in which located. (See Table 2.)

Cities.—North Dakota has 92 cities, of which Fargo, with a population of 21,961, is the largest. (See Tables 3 and 4.)

The following summary shows, for each city having 5,000 or more inhabitants in 1920, the population at each census for which figures are available, together with the number and per cent of increase during the preceding decade:

POPULATION OF PRINCIPAL CITIES FROM EARLIEST CENSUS TO 1920.

[A minus sign (−) denotes decrease.]

City and census year.	Population.	Increase over preceding census.		City and census year.	Population.	Increase over preceding census.	
		Number.	Per cent.			Number.	Per cent.
Bismarck:				**Grand Forks:**			
1920	7,122	1,679	30.8	1920	14,010	1,532	12.3
1910	5,443	2,124	64.0	1910	12,478	4,826	63.1
1900	3,319	1,133	51.8	1900	7,652	2,673	53.7
1890	2,186	428	24.3	1890	4,979	3,274	192.9
1880	1,758	.....	.....	1880	1,705	.....	.....
Devils Lake:				**Jamestown:**			
1920	5,140	−17	−0.3	1920	6,627	2,269	52.1
1910	5,157	3,428	198.3	1910	4,358	1,505	52.8
1900	1,729	883	104.4	1900	2,853	557	24.3
1890	846	.....	.....	1890	2,296	1,903	484.2
Fargo:				1880	393	.....	.....
1920	21,961	7,630	53.2	**Minot:**			
1910	14,331	4,742	49.5	1920	10,476	4,288	69.3
1900	9,589	3,925	69.3	1910	6,188	4,911	384.6
1890	5,664	2,971	110.3	1900	1,277	702	122.1
1880	2,693	.....	.....	1890	575	.....	.....

Urban and rural population.—The Census Bureau defines urban population as that residing in cities and other incorporated places having 2,500 inhabitants or more, and rural population as that residing outside such incorporated places.

The following summary presents, for the last three censuses, figures showing the urban and rural population of the state distributed among places grouped according to specified limits of population. The classification for each census is based upon the population of the various places as shown by the returns of that census. Consequently the territory comprised within any one class of cities or that designated as urban or as rural does not remain fixed, because any given place may, through the growth or the decline of its population, pass from one class to another at successive censuses. The proportion of the population of North Dakota living in places of 2,500 or more increased from 7.3 per cent in 1900 to 11 per cent in 1910 and to 13.6 per cent in 1920.

URBAN AND RURAL POPULATION: 1920, 1910, AND 1900.

Class of places.	1920		1910		1900		Per cent of total population.		
	Number of places.	Population.	Number of places.	Population.	Number of places.	Population.	1920	1910	1900
Total population	.....	646,872	.....	577,056	.....	319,146	100.0	100.0	100.0
Urban territory	12	88,234	10	63,236	4	23,413	13.6	11.0	7.3
Cities of—									
10,000 inhabitants or more	3	46,447	2	26,809	.....	.....	7.2	4.6	.....
5,000 to 10,000 inhabitants	3	18,889	3	16,788	2	17,241	2.9	2.9	5.4
2,500 to 5,000 inhabitants	6	22,898	5	19,639	2	6,172	3.5	3.4	1.9
Rural territory	.....	558,638	.....	513,820	.....	295,733	86.4	89.0	92.7
Cities, towns, and villages of less than 2,500 inhabitants	282	126,708	[1] 203	[1] 98,261	71	47,735	19.6	17.0	15.0
Other rural territory	.....	431,930	.....	[1] 415,559	.....	247,998	66.8	72.0	77.7

[1] Corrected figures.

PER CENT OF INCREASE OR DECREASE OF POPULATION OF NORTH DAKOTA, BY COUNTIES: 1910-1920.

Rural population is defined as that residing outside of incorporated places having 2,500 inhabitants or more.

TOTAL POPULATION.

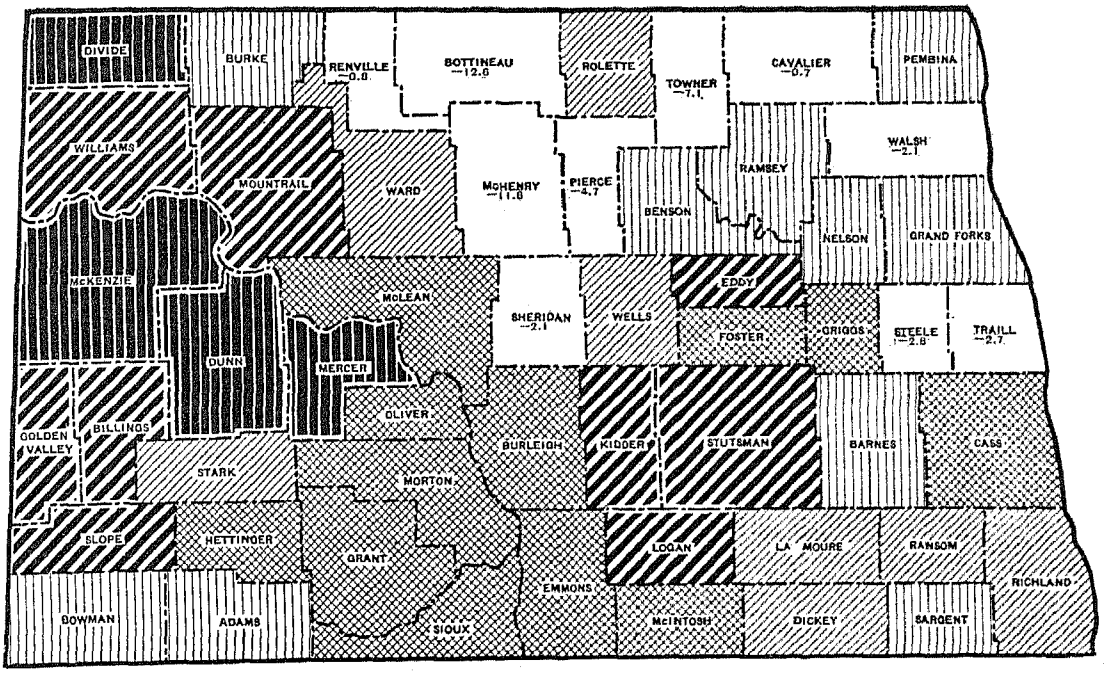

RURAL POPULATION.

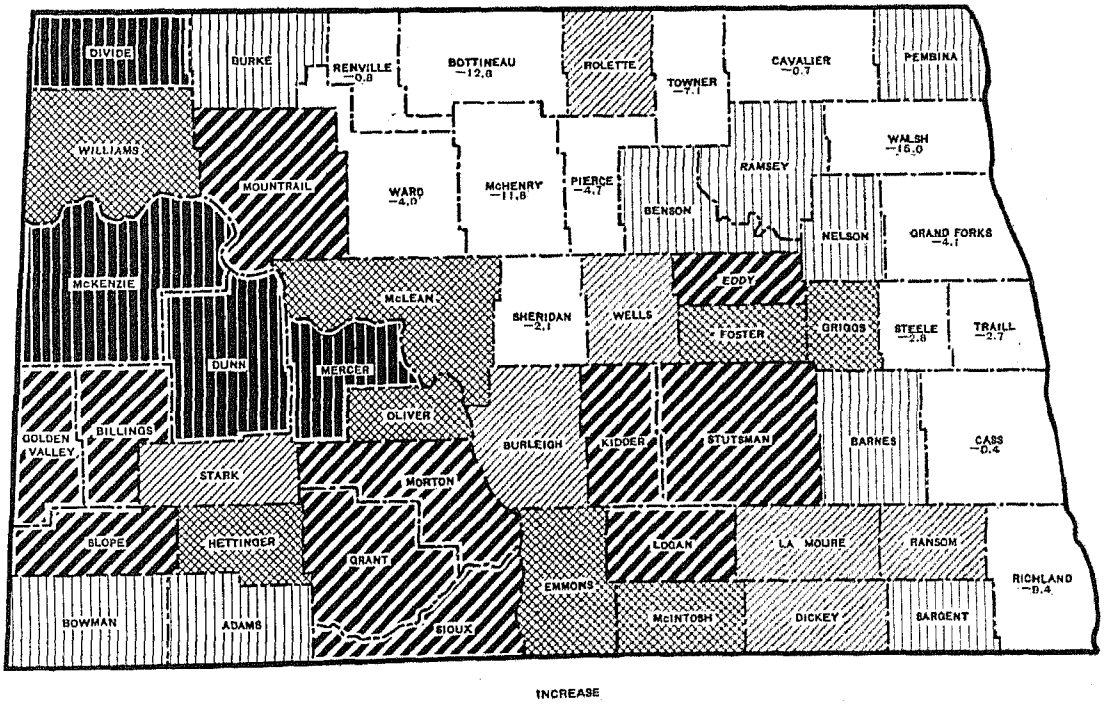

INCREASE

DECREASE — PER CENT INSERTED

LESS THAN 5 PER CENT

5 TO 15 PER CENT

15 TO 25 PER CENT

25 TO 50 PER CENT

50 PER CENT AND OVER

DENSITY OF POPULATION OF NORTH DAKOTA, BY COUNTIES: 1920.

Rural population is defined as that residing outside of incorporated places having 2,500 inhabitants or more.

TOTAL POPULATION.



RURAL POPULATION.



NUMBER OF INHABITANTS PER SQUARE MILE

- LESS THAN 2
- 2 TO 6
- 6 TO 18
- 18 TO 45
- 45 TO 90
- 90 AND OVER

TABLE 1.—AREA AND POPULATION OF COUNTIES: 1870 TO 1920.

In computing the increase from 1890 to 1900 for certain counties, the population of Indian reservations in 1900 has been deducted from the total population of the county in order to make it comparable with the total for 1890, which does not include the population of Indian reservations. The deductions thus made for the several counties are as follows: Benson, 1,268; McLean, 998; Mercer, 40; Morton, 2,208; Rolette, 2,393.]

[A minus sign (—) denotes decrease.]

COUNTY.	Land area in square miles: 1920.	POPULATION.									
		1920		1910	1900	1890	1880	1870	Per cent of increase.		
		Total.	Per square mile.						1910 to 1920.	1900 to 1910.	1890 to 1900.
North Dakota[1]	**70,183**	**646,872**	**9.2**	**577,056**	**319,146**	[1] **190,983**	[1] **36,909**	[1] **2,405**	**12.1**	**80.8**	**67.1**
Adams[1]	997	5,593	5.6	5,407					3.4		
Barnes[1]	1,510	18,678	12.4	18,066	13,159	7,045	1,585		3.4	37.3	86.8
Benson[1]	1,364	13,095	9.6	12,681	8,320	2,460			3.3	52.4	186.7
Billings[1]	1,168	3,126	2.7	10,186	975	170	1,323		−69.3	944.7	473.5
Bottineau[1]	1,681	15,109	9.0	17,295	7,532	2,893			−12.6	129.6	160.4
Bowman[1]	1,164	4,768	4.1	4,668		6			2.1		
Burke[1]	1,113	9,511	8.5	9,064					4.9		
Burleigh[1]	1,651	15,578	9.4	13,087	6,081	4,247	3,246		19.0	115.2	43.2
Cass[1]	1,763	41,477	23.5	33,935	28,625	19,613	8,998		22.2	18.6	45.9
Cavalier[1]	1,494	15,555	10.4	15,659	12,580	6,471			−0.7	24.5	94.4
Dickey[1]	1,142	10,499	9.2	9,839	6,061	5,573			6.7	62.3	8.8
Divide[1]	1,270	9,637	7.6	6,015					60.2		
Dunn[1]	2,084	8,828	4.2	5,302		159			66.5		
Eddy[1]	651	6,493	10.0	4,800	3,330	1,377			35.3	44.1	141.8
Emmons[1]	1,563	11,288	7.2	9,796	4,349	1,971	38		15.2	125.2	120.6
Foster[1]	644	6,108	9.5	5,313	3,770	1,210	37		15.0	40.9	211.6
Golden Valley[1]	1,013	4,832	4.8								
Grand Forks[1]	1,433	28,795	20.1	27,888	24,459	18,357	6,248		3.3	14.0	33.2
Grant[1]	1,681	9,553	5.7								
Griggs[1]	717	7,402	10.3	6,274	4,744	2,817			18.0	32.3	68.4
Hettinger[1]	1,132	7,685	6.8	6,557					17.2		
Kidder[1]	1,386	7,798	5.6	5,962	1,754	1,211	89		30.8	239.9	44.8
La Moure[1]	1,147	11,564	10.1	10,724	6,048	3,187	20		7.8	77.3	89.8
Logan[1]	997	7,723	7.7	6,168	1,625	597			25.2	279.6	172.2
McHenry[1]	1,888	15,544	8.2	17,627	5,253	1,584			−11.8	235.6	231.6
McIntosh[1]	1,003	9,010	9.0	7,251	4,818	3,248			24.3	50.5	48.3
McKenzie[1]	2,847	9,544	3.4	5,720		3			66.9		
McLean[1]	2,305	17,266	7.5	14,496	4,791	860			19.1	202.6	341.0
Mercer[1]	1,110	8,224	7.4	4,747	1,778	428			73.2	167.0	306.1
Morton[1]	1,947	18,714	9.6	25,289	[2] 10,277	[3] 5,239	200		−26.0	146.1	54.0
Mountrail[1]	1,914	12,140	6.3	8,491					43.0		
Nelson[1]	981	10,362	10.6	10,140	7,316	4,293			2.2	38.6	70.4
Oliver[1]	720	4,425	6.1	3,577	990	464			23.7	261.3	113.4
Pembina[1]	1,117	15,177	13.6	14,749	17,869	14,334	4,862	1,213	2.9	−17.5	24.7
Pierce[1]	1,055	9,283	8.8	9,740	4,765	905			−4.7	104.4	426.5
Ramsey[1]	1,205	15,427	12.8	15,199	9,198	4,418	281		1.5	65.2	108.2
Ransom[1]	860	11,618	13.5	10,345	6,919	5,393	537		12.3	49.5	28.3
Renville[1]	899	7,776	8.6	7,840					−0.8		
Richland[1]	1,437	20,887	14.5	19,659	17,387	10,751	3,597		6.2	13.1	61.7
Rolette[1]	918	10,061	11.0	9,558	7,995	2,427			5.3	19.5	130.8

[1] CHANGES IN BOUNDARIES, ETC.

THE STATE.—Totals include population as follows: For 1890—of Indian reservations specially enumerated, not distributed by counties (8,264); of Buford and Flannery Counties (875), taken to form Williams County between 1890 and 1900; of Church, Garfield, Mountraille, Stevens, and Wallace Counties and old Hettinger, old Renville, old Sheridan, and old Williams Counties (563), annexed to other counties between 1890 and 1900. For 1880—of Mountraille, Stevens, and old Williams Counties (274), annexed to other counties between 1890 and 1900; of Howard (12), taken to form Allred, Dunn, McKenzie, and Wallace; and of Wallette (432), taken to form Buford and Flannery between 1880 and 1890. For 1870—of unorganized territory within present limits of North Dakota (1,192). Figures for 1880 and 1870 relate to that part of Dakota territory which now constitutes North Dakota.

ADAMS.—Organized from part of Stark, comprising part of old Hettinger, in 1907.

BARNES.—Organized from part of Burbank in 1875.

BENSON.—Organized from parts of De Smet (name changed from French in 1875), and Ramsey in 1883.

BILLINGS.—Formed from unorganized territory in 1879; part taken to form old Bowman in 1883; old Bowman, old McKenzie, and Allred annexed in 1897; part taken to form part of McKenzie in 1905; parts taken to form Bowman in 1907, Golden Valley in 1912, and Slope in 1915.

BOTTINEAU.—Organized from part of Buffalo County, Dakota territory, in 1873; part annexed to McHenry in 1887; part of old Renville annexed in 1897.

BOWMAN.—Old Bowman formed from part of Billings in 1883 and annexed to Billings in 1897. Bowman organized from part of Billings in 1907.

BURKE.—Organized from part of Ward in 1910.

BURLEIGH.—Organized from part of Buffalo County, Dakota territory, in 1873; parts of Mercer and Morton annexed in 1875; parts taken to form Emmons in 1879, and part of Oliver in 1885; part annexed to Morton in 1887.

CASS.—Organized from part of Pembina in 1873; part taken to form part of Traill in 1875.

CAVALIER.—Organized from part of Pembina in 1873; part taken to form part of Towner in 1883.

DICKEY.—Organized from part of La Moure in 1881.

DIVIDE.—Organized from part of Williams in 1910.

DUNN.—Old Dunn formed from part of Howard in 1883 and annexed to Stark in 1897. Dunn organized from parts of Mercer and Stark in 1908.

EDDY.—Organized from part of Foster in 1885.

EMMONS.—Formed from part of Burleigh in 1879.

FOSTER.—Organized from part of Pembina in 1873; parts taken to form Eddy in 1885, part of Griggs in 1881, and part of Nelson in 1883.

GOLDEN VALLEY.—Organized from part of Billings in 1912.

GRAND FORKS.—Organized from part of Pembina in 1873; parts taken to form part of Traill in 1875, part of Walsh in 1881, and part of Nelson in 1883.

GRANT.—Organized from part of Morton in 1916.

GRIGGS.—Organized from parts of Burbank, Foster, and Traill in 1881; part taken to form part of Steele in 1883.

HETTINGER.—Old Hettinger formed from part of Stark in 1883; annexed to Stark in 1897. Hettinger organized from part of Stark in 1907.

KIDDER.—Organized from part of Buffalo County, Dakota territory, in 1873.

LA MOURE.—Organized from part of Pembina in 1873; part taken to form Dickey in 1881.

LOGAN.—Organized from part of Buffalo County, Dakota territory, in 1873; part taken to form McIntosh in 1883.

MCHENRY.—Organized from part of Buffalo County, Dakota territory, in 1873; part of Bottineau annexed, and part taken to form part of Church in 1887; part of Church annexed between 1890 and 1900.

MCINTOSH.—Organized from part of Logan in 1883.

MCKENZIE.—Old McKenzie formed from part of Howard in 1883 and annexed to Billings in 1897. McKenzie organized from parts of Billings and Stark (comprising the unorganized counties of Allred, McKenzie, and Wallace) in 1905.

MCLEAN.—Organized from part of Stevens in 1883; Garfield, old Sheridan, and parts of Church and Stevens annexed between 1890 and 1900; part taken to form Sheridan in 1909.

MERCER.—Organized from unorganized territory in 1875; part annexed to Burleigh in 1875; part taken to form part of Oliver in 1885; part of old Williams annexed between 1890 and 1900; part taken to form part of Dunn in 1908.

MORTON.—Organized from unorganized territory in 1873; part annexed to Burleigh in 1875, and part of Burleigh annexed in 1887; parts taken to form Sioux (comprising Standing Rock Indian Reservation) in 1914, and Grant in 1916.

MOUNTRAIL.—Old Mountraille organized from part of Buffalo County, Dakota territory, in 1873, annexed to Ward in 1891; Mountrail organized from part of Ward in 1909.

NELSON.—Organized from parts of Foster, Grand Forks, and Ramsey in 1883.

OLIVER.—Organized from parts of Burleigh and Mercer in 1885.

PEMBINA.—Chippewa and Kittson annexed in 1871; parts taken to form Burbank, Cass, Cavalier, Foster, Grand Forks, Ramsey, Ransom, Richland, and parts of La Moure and Stutsman in 1873 and part of Walsh in 1881.

PIERCE.—Organized from part of De Smet in 1887; part of Church annexed between 1890 and 1900.

RAMSEY.—Organized from part of Pembina in 1873; parts taken to form parts of Benson and Nelson in 1883.

RANSOM.—Organized from part of Pembina in 1873; part taken to form part of Sargent in 1883.

RENVILLE.—Old Renville formed from part of Buffalo County, Dakota territory, in 1873; part taken to form part of Ward in 1885, and parts annexed to Bottineau and Ward in 1897. Renville organized from part of Ward in 1910.

RICHLAND.—Formed from part of Pembina in 1873; part of Sisseton and Wahpeton Indian Reservation annexed in 1883.

ROLETTE.—Organized from part of Buffalo County, Dakota territory, in 1873; part taken to form part of Towner in 1883.

[2] Includes population (2,208) of that part of Standing Rock Indian Reservation in North Dakota, not returned by counties in 1900.

[3] Includes population (511) of Fort Yates and that part of Standing Rock Indian Reservation in North Dakota, not returned by counties in 1890.

TABLE 1.—AREA AND POPULATION OF COUNTIES: 1870 TO 1920—Continued.

[In computing the increase from 1890 to 1900 for certain counties, the population of Indian reservations in 1900 has been deducted from the total population of the county in order to make it comparable with the total for 1890, which does not include the population of Indian reservations. The deductions thus made for the several counties are as follows: Benson, 1,268; McLean, 998; Mercer, 40; Morton, 2,208; Rolette, 2,393.]

[A minus sign (—) denotes decrease.]

COUNTY.	Land area in square miles: 1920.	POPULATION.									
		1920		1910	1900	1890	1880	1870	Per cent of increase.		
		Total.	Per square mile.						1910 to 1920.	1900 to 1910.	1890 to 1900.
Sargent [1]	855	9,655	11.3	9,202	6,039	5,076	.....	.....	4.9	52.4	19.0
Sheridan [1]	996	7,935	8.0	8,103	.....	.....	.....	.....	—2.1	.....	.....
Sioux [1]	1,114	3,308	3.0	.....	.....	.....	.....	.....	.....	.....	.....
Slope [1]	1,223	4,940	4.0	.....	.....	.....	.....	.....	.....	.....	.....
Stark [1]	1,356	13,542	10.0	12,504	7,621	2,304	.....	.....	8.3	64.1	230.8
Steele [1]	717	7,401	10.3	7,616	5,888	3,777	.....	.....	—2.8	29.3	55.9
Stutsman [1]	2,282	24,575	10.8	18,189	9,143	5,266	1,007	.....	35.1	98.9	73.6
Towner [1]	1,037	8,327	8.0	8,963	6,491	1,450	.....	.....	—7.1	38.1	347.7
Traill [1]	865	12,210	14.1	12,545	13,107	10,217	4,123	.....	—2.7	—4.3	28.3
Walsh [1]	1,282	19,078	14.9	19,491	20,288	16,587	.....	.....	—2.1	—3.9	22.3
Ward [1]	2,054	28,811	14.0	25,281	7,961	1,681	.....	.....	14.0	217.6	373.6
Wells [1]	1,293	12,957	10.0	11,814	8,310	1,212	.....	.....	9.7	42.2	585.6
Williams [1]	2,138	17,980	8.4	14,234	1,530	.....	.....	.....	26.3	830.3	.....

[1] CHANGES IN BOUNDARIES, ETC.

SARGENT.—Organized from parts of Ransom County and Sisseton and Wahpeton Indian Reservation in 1883.

SHERIDAN.—Old Sheridan formed from part of Buffalo County, Dakota territory, in 1873; part taken to form part of Church in 1887; annexed to McLean in 1891. Sheridan organized from part of McLean in 1909.

SIOUX.—Organized from part of Morton County (comprising Standing Rock Indian Reservation) in 1914.

SLOPE.—Organized from part of Billings in 1915.

STARK.—Formed from unorganized territory in 1879; part taken to form old Hettinger in 1883; old Dunn, old Hettinger, and Wallace annexed in 1897; part of old Williams annexed between 1890 and 1900; parts taken to form Adams and Hettinger in 1907, part of Dunn in 1908, and part of McKenzie in 1905.

STEELE.—Organized from parts of Griggs and Traill in 1883.

STUTSMAN.—Organized from parts of Buffalo County, Dakota territory, and Pembina in 1873.

TOWNER.—Organized from parts of Cavalier and Rolette in 1883.

TRAILL.—Organized from parts of Burbank, Cass, and Grand Forks in 1873; parts taken to form part of Griggs in 1881 and part of Steele in 1883.

WALSH.—Organized from parts of Grand Forks and Pembina in 1881.

WARD.—Organized from parts of Stevens and old Renville in 1885; Mountraille annexed in 1891; part of old Renville annexed in 1897; part of Stevens annexed between 1890 and 1900; parts taken to form Mountrail in 1909 and Burke and Renville in 1910.

WELLS.—Organized as Gingras from part of Buffalo County, Dakota territory, in 1873. Name changed in 1881.

WILLIAMS.—Organized from Buford and Flannery between 1890 and 1900; part taken to form Divide in 1910.

TABLE 2.—POPULATION OF COUNTIES BY MINOR CIVIL DIVISIONS: 1920, 1910, AND 1900.

[Counties showing no totals for 1910 or 1900 have been organized at some time between the censuses; counties showing totals but no comparative figures for minor civil divisions for 1910 or 1900 have been redistricted at some time between the censuses. For other changes in boundaries, etc., between 1910 and 1920, see footnotes; for those between 1900 and 1910, see Reports of the Thirteenth Census: 1910, Vol. III, Table 1, p. 323. For population of incorporated places, see Table 3.]

MINOR CIVIL DIVISION.	1920	1910	1900
Adams County	**5,593**	**5,407**	.....
Argonne township [1] (T. 131, R. 96)	163	.....	.....
Beisigl township [1] (T. 131, R. 91)	130	123	.....
Bucyrus township [1]	187	315	.....
Bucyrus village [1]	113	.....	.....
Cedar township [1] (T. 132, R. 96)	128	552	.....
Cedar Butte township [1] (T. 131, R. 92)	136	184	.....
Chandler township [1] (T. 131, R. 94)	132	106	.....
Clermont township [1]	200	253	.....
Dakota township [1] (T. 130, R. 93)	121	173	.....
Darling Springs township [1] (T. 132, R. 97)	101	100	.....
Duck Creek township [1] (T. 130, R. 95)	165	88	.....
Gilstrap township	212	261	.....
Haynes village [1]	113	.....	.....
Hettinger city	817	766	.....
Hettinger township [1] (T. 129, R. 96)	181	98	.....
Holden township [1] (T. 129, R. 97)	123	115	.....
Holt township [1] (T. 130, R. 96)	190	100	.....
Jordan township [1] (T. 131, R. 93)	85	117	.....
Kansas City township [1] (T. 130, R. 94)	202	220	.....
Lemmon township [1] (T. 131, R. 98)	110	156	.....
Lightning Creek township [1] (T. 129, R. 98)	152	.....	.....
Maine township [1] (T. 132, R. 95)	158	.....	.....
North Lemmon township	232	269	.....
Orange township	207	238	.....
Reeder township [1] (T. 130, R. 98)	216	140	.....
Reeder village	258	198	.....
Scott township	168	197	.....
South Fork township [1] (T. 130, R. 91)	169	244	.....
Spring Butte township [1] (T. 130, R. 92)	121	200	.....
Taylor Butte township [1] (T. 131, R. 95)	97	.....	.....
Whetstone township [1] (T. 132, R. 98)	76	94	.....
Wolf Butte township	130	100	.....

[1] ADAMS.—Townships organized since 1910: Argonne, Maine, and Taylor Butte from parts of Cedar; Beisigl, Cedar Butte, Chandler, Dakota, Darling Springs, Duck Creek, Hettinger, Holden, Holt, Jordan, Kansas City, Lemmon, South Fork, Spring Butte, and Whetstone, from unorganized territory; Lightning Creek from part of Reeder. Bucyrus village incorporated from part of Bucyrus township and Haynes village from part of Clermont township since 1910.

MINOR CIVIL DIVISION.	1920	1910	1900
Barnes County	**18,678**	**18,066**	**13,159**
Alta township	200	222	265
Anderson township	249	244	155
Ashtabula township [2] (T. 142, R. 58)	201	205	169
Baldwin township	238	232	214
Binghampton township	695	666	509
Brimer township	210	216	129
Cuba township	248	233	197
Dazey township	233	256	342
Dazey village	293	265	.....
Eckelson township	338	327	231
Edna township [2]	206	369	268
Elsbury township [2]	213	240	194
Getchell township [2] (T. 141, R. 58)	181	207	264
Grand Prairie township	221	183	212
Green township	303	277	296
Greenland township	321	343	173
Hemen township	228	179	179
Hobart township	189	195	239
Kathryn village [2]	289	.....	.....
Lake Town township	162	153	145
Leal village [2]	88	.....	.....
Litchville village	528	484	.....
Mansfield township	212	174	186
Marsh township [2] (T. 139, R. 58)	216	183	187
Meadow Lake township	258	194	173
Minnie Lake township	216	231	194
Nelson township	269	290	339
Noltimier township	254	254	226
Nome village	267	218	.....
Norma township	303	282	303
Oakhill township [2]	289	572	674
Oriska township [2]	199	464	322
Oriska village [2]	300	.....	.....
Pierce township	224	244	205
Pillsbury village [2]	142	.....	.....
Potter township	244	217	198
Raritan township	435	446	433

[2] BARNES.—For footnote, see following page.

TABLE 2.—POPULATION OF COUNTIES BY MINOR CIVIL DIVISIONS: 1920, 1910, AND 1900—Continued.

[Counties showing no totals for 1910 or 1900 have been organized at some time between the censuses; counties showing totals but no comparative figures for minor civil divisions for 1910 or 1900 have been redistricted at some time between the censuses. For other changes in boundaries, etc., between 1910 and 1920, see footnotes; for those between 1900 and 1910, see Reports of the Thirteenth Census: 1910, Vol. III, Table 1, p. 323. For population of incorporated places, see Table 3.]

MINOR CIVIL DIVISION.	1920	1910	1900
Barnes County—Continued.			
Rogers township [2]	176	338	157
Rogers village [2]	173	.....	.....
Rosebud township	331	282	143
Sanborn village	391	390	259
Sibley Trail township	251	208	167
Skandia township	288	263	256
Spring Creek township	391	332	255
Springvale township	271	303	245
Stewart township	205	197	200
Svea township	252	235	128
Thordenskjold township	466	471	534
Uxbridge township	186	236	200
Valley City	4,686	4,606	2,446
Weimer township	192	188	110
Wimbledon village	521	571	226
Township 140, range 58	236	172	232
Benson County	**13,095**	**12,681**	**[3] 8,320**
Albert township	327	267	240
Arne township	244	256	.....
Aurora township	267	287	.....
Beaver township	211	211	171
Brinsmade village	191	203	.....
Broe township	359	236	.....
Butte Valley township	370	242	126
East Fork township [3]	275	300	235
Eldon township	251	284	.....
Esmond township	269	249	82
Esmond village	343	353	.....
Fort Totten township (school)	343	794	.....
Grahams Island township (school)	71	95	58
Hesper township	317	316	.....
Impark township	333	239	.....
Iowa township	160	158	50
Irvine township	186	220	231
Isabel township	308	309	155
Knox township	257	323	421
Knox village	173	330	.....
Lake Ibsen township	189	214	210
Lallie township	329	152	.....
Leeds city	704	682	349
Leeds township	217	334	344
Maddock city	557	374	.....
McClellan township	203	216	150
Minco township	176	128	50
Minnewaukan village	564	510	432
Mission township [3]	423	72	.....
Normania township	273	303	314
North Viking township	252	309	.....
Oberon township	620	470	433
Pleasant Lake township	292	350	132
Rich Valley township	187	220	133
Riggin township	231	232	315
Rock township	235	200	.....
South Viking township	225	316	.....
Twin Lake township	222	259	198
Twin Tree township [3]	172	157	.....
Warwick township [3]	175	261	.....
Warwick village [3]	290	.....	.....
West Antelope township	218	239	.....
West Bay township	178	189	.....
Wood Lake township	401	202	.....
York township	507	558	305
Billings County [4]	**3,126**	**[4] 10,186**	**[4] 975**
Fryburg township	292	288	.....
Hoover township [4] (T. 144, R. 98)	116	41	.....
Matteson township [4] (T. 138, R. 101)	42	9	.....
Medora township [4] (T. 140, R. 102)	260	136	.....
Pioneer township [4] (T. 142, R. 100)	143	87	.....
Rocky Ridge township [4] (T. 137, R. 100)	72	82	.....
Township 137, range 101	[4] 65	1	.....
Township 137, range 102		30	.....
Township 138, range 100	104	97	.....
Township 138, range 102	25	56	.....
Township 139, range 102	89	25	.....
Township 141, range 98	240	198	.....
Township 141, range 99	227	265	.....
Township 141, range 100	103	23	.....
Township 141, range 101	64	35	.....
Township 141, range 102	17	7	.....
Township 142, range 98	166	242	.....
Township 142, range 99	273	141	.....
Township 142, range 101	15	.....	.....
Township 142, range 102	29	21	.....
Township 143, range 98	175	78	.....
Billings County—Continued.			
Township 143, range 99	119	121	.....
Township 143, range 100	194	37	.....
Township 143, range 101	15	27	.....
Township 143, range 102	31	11	.....
Township 144, range 99	99	81	.....
Township 144, range 100	112	24	.....
Township 144, range 101	11	14	.....
Township 144, range 102	46	.....	.....
Bottineau County	**15,109**	**17,295**	**[5] 7,532**
Amity township	184	219	240
Antler city	265	342	.....
Antler township	230	280	14
Bentinck township	152	197	113
Blaine township	215	245	.....
Bottineau city	1,172	1,331	888
Brander township	216	318	111
Cecil township	281	321	253
Chatfield township	169	220	.....
Cordelia township [5]	286	264	.....
Cut Bank township	235	282	.....
Dalen township [5]	321	377	324
Eckman village	64	84	.....
Eidsvold township	397	527	306
Elms township	205	242	.....
Elysian township	300	284	.....
Gardena village	99	119	.....
Haram township	316	424	254
Hastings township	162	257	50
Hoffman township	172	194	9
Homen township [5]	432	295	248
Kane township	176	220	.....
Kramer village	172	181	.....
Lansford city	337	456	.....
Lansford township	240	269	.....
Lewis township	166	232	14
Lordsburg township	175	211	436
Maxbass village	147	240	.....
Mount Rose township	199	269	.....
Newborg township	194	264	65
Newburg village	110	102	.....
Oak Creek township	218	282	138
Oak Valley township	174	188	260
Omemee village	222	332	.....
Ostby township	259	255	196
Overly village	193	182	.....
Peabody township	156	218	.....
Pickering township [5]	284	317	295
Renville township	201	265	75
Richburg township	275	325	.....
Roland township	422	347	401
Russell village	119	161	.....
Scandia township	351	381	90
Scotia township	482	365	.....
Sergius township	270	311	100
Sherman township	224	266	9
Souris city	269	267	.....
Starbuck township	317	366	.....
Stone Creek township	227	266	.....
Tacoma township	384	356	.....
Wayne township	215	257	117
Wellington township	225	255	43
Westhope city	439	592	.....
Wheaton township	144	188	.....
Whitby township	158	180	.....
Whitterton township [5]	328	266	313
Willow City	559	623	476
Willow Vale township	205	218	393
Bowman County	**4,768**	**4,668**	.....
Adelaide township [6] (T. 131, R. 104)	124	141	.....
Amor township [6] (T. 130, R. 103)	159	51	.....
Bowman township [6] (T. 131, R. 102)	98	63	.....
Bowman village	767	481	.....
Boysen township [6] (T. 130, R. 101)	111	179	.....
Buena Vista township [6] (frac. T. 132, R. 99)	94	96	.....
Dale township [6] (school) (T. 129, R. 106; frac. T. 129, R. 107)	79	38	.....
Fischbein township [6]	111	183	.....
Gascoyne township [6]	133	292	.....
Gascoyne village [6]	60	.....	.....
Gem township [6] (T. 130, R. 102)	72	124	.....
Golden Valley township [6] (school) (T. 130, R. 105)	26	73	.....
Goldfield township [6] (T. 129, R. 100)	153	213	.....
Grainbelt township [6] (frac. T. 132, R. 101)	64	92	.....
Grand River township [6] (T. 129, R. 103)	132	77	.....

[2] BARNES.—Ashtabula, Getchell, and Marsh townships organized from unorganized territory since 1910. Villages incorporated since 1910: Kathryn from part of Oakhill township; Leal from part of Edna township; Oriska from part of Oriska township; Pillsbury from part of Ellsbury township; Rogers from part of Rogers township.

[3] BENSON.—Total for 1910 includes population (62) of Free Peoples school township, annexed to Warwick township since 1910. Total for 1900 includes population (3,183) of Devils Lake Indian Reservation, opened to settlement, and of various townships taken to form other townships between 1900 and 1910. East Fork, Mission, and Twin Tree townships organized from North Fork, Wood Lake, and Lone Tree school townships, respectively, and Warwick village incorporated from part of Warwick township, since 1910.

[4] BILLINGS.—Total for 1910 includes population (8,009) of townships taken to form Golden Valley and Slope Counties since 1910. County not returned by townships in 1900. Hoover, Matteson, Medora, Pioneer, and Rocky Ridge townships organized from unorganized territory since 1910. Township 137, ranges 101 and 102, not returned separately in 1920.

[5] BOTTINEAU.—Total for 1900 includes population (1,301) of townships taken to form other townships between 1900 and 1910. Townships organized from school townships since 1910: Cordelia from Toupin; Dalen from Eidsvold; Homen from Loon Lake; Pickering from Vinge and part of Bottineau; and Whitterton from part of Bottineau.

[6] BOWMAN.—For footnote, see following page.

TABLE 2.—POPULATION OF COUNTIES BY MINOR CIVIL DIVISIONS: 1920, 1910, AND 1900—Continued.

[Counties showing no totals for 1910 or 1900 have been organized at some time between the censuses; counties showing totals but no comparative figures for minor civil divisions for 1910 or 1900 have been redistricted at some time between the censuses. For other changes in boundaries, etc., between 1910 and 1920, see *footnotes*; for those between 1900 and 1910, see Reports of the Thirteenth Census: 1910, Vol. III, Table 1, p. 323. For population of incorporated places, see Table 3.]

MINOR CIVIL DIVISION.	1920	1910	1900
Bowman County—Continued.			
Haley township [6] (T. 129, R. 99)	140	251	.....
Hart township [6] (T. 131, R. 103)	92	95	.....
Langberg township [6] (T. 129, R. 104)	104	128	.....
Lone Tree township [6] (school) (T. 129, R. 102)	86	66	.....
Marion township [6] (frac. T. 132, R. 103)	136	113	.....
Mudd Buttes township [6] (school) (T. 129, R. 105)	65	10	.....
Nebo township [6] (T. 130, R. 104)	105	122	.....
Rhame township [6] (frac. T. 132, R. 104)	97	262	.....
Rhame village [6]	302	.....	.....
Scranton township	212	184	.....
Scranton village	353	214	.....
Seven Mile township [6] (school) (T. 130, R. 106; frac. T. 130, R. 107)	46	93	.....
Star township [6] (frac. T. 132, R. 102)	146	113	.....
Stillwater township [6] (frac. T. 132, R. 100)	130	118	.....
Sunny Slope township [6] (T. 131, R. 106; frac. T. 131, R. 107)	65	100	.....
Sunset Butte township [6] (school) (T. 131, R. 105)	30	86	.....
Talbot township [6] (T. 131, R. 101)	117	100	.....
Whiting township [6] (T. 130, R. 100)	139	279	.....
Wilson township [6] (school) (T. 129, R. 101)	99	169	.....
Fractional township 132, range 105	44	37	.....
Fractional township 132, range 106	50	1	.....
Fractional township 132, range 107	27	24	.....
Burke County	**9,511**	**9,064**	.....
Bowbells city	643	651	.....
Bowbells township (school)	289	298	.....
Carter township (school)	254	284	.....
Clayton township (school)	171	234	.....
Cleary township (school)	205	163	.....
Columbus village	332	225	.....
Colville township [7] (school)	254	332	.....
Dale township (school)	295	316	.....
Dimond township (school)	112	143	.....
Fay township (school)	403	271	.....
Flaxton village	374	301	.....
Foothills township (school)	202	228	.....
Forthune township (school)	277	312	.....
Garness township (school)	194	220	.....
Harmonious township (school)	304	180	.....
Kandiyohi township (school)	165	165	.....
Keller township [7] (school)	321	235	.....
Lake View township (school)	296	379	.....
Larson village [7]	114	.....	.....
Leaf Mountain township (school)	220	193	.....
Lignite village [7]	214	.....	.....
Minnesota township (school)	296	364	.....
North Star township (school)	342	216	.....
Portal township (school)	342	298	.....
Portal village	454	491	.....
Powers Lake village [7]	251	.....	.....
Richland township (school)	210	338	.....
Roseland township (school)	243	277	.....
Short Creek township (school)	277	247	.....
Soo township (school)	203	304	.....
Vale township [7] (school)	157	325	.....
Ward township (school)	330	408	.....
Township 159, range 91	171	151	.....
Township 159, range 94	309	181	.....
Township 160, range 92	129	146	.....
Township 160, range 94	158	188	.....
Burleigh County	**15,578**	**13,087**	**[8] 6,081**
Apple Creek township	363	115	100
Bismarck city	7,122	5,443	3,319
Boyd township	114	57	64
Burnt Creek township [8]	137	119	83
Canfield township [8]	189	164	6
Christiania township	137	138	5
Clear Lake township	152	126	7
Croft township	204	198	83
Cromwell township	107	121	18
Driscoll township	352	372	.....
Ecklund township [8]	604	483	349
Estherville township [8]	213	172	.....
Florence Lake township [8]	138	129	11
Fort Rice township (school)	52	72	88
Frances township [8]	117	104	60
Ghylin township [8]	238	218	.....
Gibbs township [8]	112	110	73
Glenview township	205	135	125
Grass Lake township	190	214	140
Harriett township [8]	256	179	5
Hay Creek township [8]	135	86	103
Hazel Grove township	147	153	3
Lefn township	201	150	.....
Burleigh County—Continued.			
Lincoln township (school)	65	640	208
Logan township	99	92	82
Long Lake township	177	125	.....
Lyman township	174	165	.....
McKenzie township	275	191	87
Menoken township	216	183	128
Missouri township	88	100	103
Morton township	101	102	38
Naughton township (school)	114	117	108
Painted Woods township	168	160	154
Phoenix township (school)	174	157	9
Regan village [8]	202	.....	.....
Richmond township (school)	153	168	3
Riverview township [8] (school)	65	72	30
Rock Hill township [8]	115	158	4
Sibley Butte township	110	140	50
Steiber township [8]	134	119	5
Sterling township	221	198	41
Summit township [8]	131	120	10
Taft township	115	109	61
Telfer township	100	72	89
Thelma township	97	151	.....
Trygg township [8]	178	145	.....
Wild Rose township	109	148	.....
Wilson township [8]	191	246	25
Wilton city [8] (part of)	108	.....	.....
Wing township	413	151	.....
Cass County	**41,477**	**33,935**	**28,625**
Addison township	236	355	359
Amenia township	382	443	381
Arthur township	447	380	269
Ayr township	315	341	281
Barnes township	554	322	410
Bell township	227	216	271
Berlin township	237	237	320
Buffalo township	225	198	180
Buffalo village	268	241	213
Casselton city	1,538	1,558	1,207
Casselton township	199	241	227
Clifton township	243	261	270
Cornell township	274	254	198
Davenport township	340	376	426
Davenport village	214	226	245
Dows township	167	172	163
Durbin township	141	233	213
Eldred township	460	401	248
Empire township	289	274	249
Erie township	381	365	261
Everest township	235	215	234
Fargo city	21,961	14,331	9,589
Fargo township [9]	138	294	236
Gardner township	359	354	435
Gill township	230	202	206
Gunkel township	285	298	293
Harmony township	152	218	161
Harwood township	447	387	482
Highland township	218	267	261
Hill township	188	247	217
Howes township	196	225	190
Hunter township	225	267	231
Hunter village	424	365	407
Kindred village [9]	334	.....	.....
Kinyon township	349	342	475
Lake township	191	178	188
Leonard township	541	437	354
Maple River township	275	334	370
Mapleton township	210	260	226
Mapleton village	198	207	322
Noble township	279	263	300
Normanna township [9]	486	894	869
North Fargo village [9]	390	.....	.....
Page township	215	194	503
Page village	452	479	.....
Pleasant township	555	592	657
Pontiac township	316	317	313
Raymond township	336	290	275
Reed township	319	364	391
Rich township	247	206	184
Rochester township	245	237	194
Rush River township	210	239	259
Stanley township	731	745	876
Tower township	217	198	153
Tower City village	447	452	468
Walburg township	449	502	461
Warren township	337	442	467
Watson township	311	298	229
Wheatland township	406	473	518
Wiser township	236	233	300

[6] BOWMAN.—Adelaide, Amor, Bowman, Boysen, Buena Vista, Gem, Goldfield, Grainbelt, Grand River, Haley, Hart, Langberg, Marion, Nebo, Rhame, Star, Stillwater, Sunny Slope, Talbot, and Whiting townships and school townships *Dale*, *Golden Valley*, *Lone Tree*, *Mud Buttes*, *Seven Mile*, *Sunset Butte*, and *Wilson* organized from unorganized territory since 1910. *Gascoyne* village incorporated from parts of Fischbein and Gascoyne townships, and Rhame village from part of Rhame township, since 1910.

[7] BURKE.—Larson, Lignite, and Powers Lake villages incorporated from parts of Keller, Vale, and Colville school townships, respectively, since 1910.

[8] BURLEIGH.—Total for 1900 includes population (204) of townships taken to form other townships between 1900 and 1910. Townships organized from school townships since 1910: Burnt Creek, Florence Lake, Frances, Gibbs, Harriett, and Trygg from school townships of same names, respectively; Canfield from Andrews; Hay Creek from Hay Creek and part of Riverview; Steiber from Pleasant View; Summit from Schrunck; Wilson from Hawkeye. Other changes since 1910: Part of Ecklund township annexed to Wilton city; Regan village incorporated from parts of Estherville and Ghylin townships; name of *Rock Hill township changed from* Highland. For total population of Wilton city, see Table 3.

[9] CASS.—Kindred village incorporated from part of Normanna township, and North Fargo village from part of Fargo township, since 1910.

TABLE 2.—POPULATION OF COUNTIES BY MINOR CIVIL DIVISIONS: 1920, 1910, AND 1900—Continued.

[Counties showing no totals for 1910 or 1900 have been organized at some time between the censuses; counties showing totals but no comparative figures for minor civil divisions for 1910 or 1900 have been redistricted at some time between the censuses. For other changes in boundaries, etc., between 1910 and 1920, see footnotes; for those between 1900 and 1910, see Reports of the Thirteenth Census: 1910, Vol. III, Table 1, p. 323. For population of incorporated places, see Table 3.]

MINOR CIVIL DIVISION.	1920	1910	1900
Cavalier County	**15,555**	**15,659**	**12,580**
Alma township	212	266	526
Banner township	277	316	214
Billings township	285	188	318
Bruce township	369	277	111
Byron township	213	275	.....
Calio village [10]	132	.....	.....
Cypress township	232	173	532
Dresden township	645	572	179
Easby township	264	351	202
East Alma township	290	329	459
Elgin township	317	331	.....
Fremont township	469	541	572
Glenila township	455	358	132
Gordon township	335	317	187
Grey township	191	203	178
Harvey township	196	234	463
Hay township	310	299	.....
Henderson township [10]	294	624	221
Hope township	356	386	703
Huron township	235	248	79
Langdon city	1,228	1,214	1,188
Langdon township	219	252	478
Linden township	622	629	711
Loam township	353	361	698
Loma township	345	308	.....
Manilla township	205	240	.....
Milton village	393	410	384
Minto township	228	209	.....
Montrose township	470	465	762
Moscow township	331	269	346
Mount Carmel township	475	500	389
Munich village [10]	248	.....	.....
Nekoma township	263	234	.....
Nekoma village	189	120	.....
Olga township	691	863	977
Osford township	204	245	.....
Osnabrock township	309	266	304
Osnabrock village	310	253	.....
Perry township	223	206	317
Sarles village [10] (part of)	333	322	.....
Seivert township [10]	279	309	113
South Dresden township	396	397	297
Storlie township	370	362	98
Trier township [10]	243	361	138
Waterloo township	200	228	214
West Hope township	321	348	.....
Dickey County	**10,499**	**9,839**	**6,061**
Ada township	244	239	232
Albertha township	179	143	.....
Albion township	209	190	127
Bear Creek township	226	222	150
Clement township	300	351	303
Elden township	178	181	144
Ellendale city	1,334	1,389	750
Ellendale township	218	152	128
Elm township	139	97	55
Forbes village	293	221	.....
Fullerton village	202	206	.....
German township [11]	243	.....	.....
Grand Valley township	201	143	.....
Hamburg township [11]	216	.....	.....
Hudson township	219	174	150
James River Valley township	469	443	308
Kent township	153	152	93
Kentner township	171	201	128
Keystone township	165	193	283
Lorraine township	177	145	.....
Lovell township	201	168	261
Ludden village	132	109	.....
Maple township [11]	206	.....	.....
Merricourt township [11]	370	518	422
Merricourt village	70	78	.....
Monango village	231	238	.....
Oakes city	1,637	1,499	668
Port Emma township	212	155	115
Porter township [11]	261	378	254
Potsdam township [11]	185	.....	.....
Riverdale township	195	195	90
Spring Valley township	263	273	452
Valley township	205	200	79
Van Meter township	163	152	120
Whitestone township [11]	193	632	436
Wright township	220	202	140
Yorktown township	219	200	173

[10] CAVALIER.—Calio village incorporated from parts of Seivert and Trier townships, and Munich village from part of Henderson township, since 1910. For total population of Sarles village, see Table 3.

[11] DICKEY.—Townships organized since 1910: German and Hamburg from parts of Whitestone; Maple from part of Porter; Potsdam from part of Merricourt.

MINOR CIVIL DIVISION.	1920	1910	1900
Divide County	**9,637**	**6,015**	.....
Alexandria township [12] (T. 161, R. 100)	176	103	.....
Ambrose township	249	56	.....
Ambrose city	389	320	.....
Blooming Prairie township	252	170	.....
Blooming Valley township	227	178	.....
Border township	249	183	.....
Burg township	219	197	.....
Clinton township [12] (T. 162, R. 101)	208	154	.....
Coalfield township	461	208	.....
Crosby city	1,147	206	.....
Daneville township	285	135	.....
De Witt township [12] (T. 163, R. 101, and frac. T. 164, R. 101)	164	129	.....
Elkhorn township [12] (T. 163, R. 102, frac. T. 164, Rs. 102 and 103, and frac. T. 163, R. 103)	230	146	.....
Fertile Valley township [12] (T. 163, Rs. 102 and 103)	290	264	.....
Fillmore township	231	199	.....
Fortuna village [12]	198	.....	.....
Frazier township	228	175	.....
Frederick township [12] (T. 160, R. 98)	252	50	.....
Garnet township [12] (T. 160, R. 99)	185	124	.....
Goose Neck township	285	212	.....
Hawkeye township	229	237	.....
Hayland township	262	212	.....
Kermit village	37	108	.....
Lincoln Valley township [12] (T. 162, R. 100)	195	100	.....
Long Creek township	243	174	.....
Mentor township	221	175	.....
Noonan village	376	153	.....
Palmer township	204	200	.....
Plummer township	150	155	.....
Sioux Trail township	185	159	.....
Smoky Butte township [12] (T. 160, R. 100)	157	94	.....
Stone View township	211	143	.....
Troy township	295	207	.....
Twin Butte township	276	205	.....
Upland township	260	227	.....
Westby township [12] (T. 162, R. 102, and frac. T. 162, R. 103)	286	188	.....
Writing Rock township [12] (T. 161, R. 101)	125	78	.....
Dunn County	**8,828**	**5,302**	.....
Clay Butte township [13] (T. 144, R. 94)	199	128	.....
Decorah township [13] (T. 145, R. 94)	120	62	.....
Dodge village [13]	172	.....	.....
Dunn Center village [13]	217	.....	.....
Halliday village [13]	289	.....	.....
Kildeer village [13]	512	.....	.....
Loring township [13] (T. 144, R. 91)	294	123	.....
Richloam township [13] (T. 145, R. 96)	102	75	.....
Werner village [13]	198	.....	.....
Township 141, range 91 (part of)	150	123	.....
Township 141, range 92 (part of)	143	138	.....
Township 141, range 93 (part of)	147	181	.....
Township 141, range 94	180	130	.....
Township 141, range 95	236	180	.....
Township 141, range 96	273	294	.....
Township 141, range 97	233	233	.....
Township 142, range 91	125	87	.....
Township 142, range 92	174	178	.....
Township 142, range 93	134	180	.....
Township 142, range 94	188	126	.....
Township 142, range 95	156	85	.....
Township 142, range 96	169	71	.....
Township 142, range 97	176	161	.....
Township 143, range 91	272	183	.....
Township 143, range 92	246	97	.....
Township 143, range 93	181	85	.....
Township 143, range 94	166	160	.....
Township 143, range 95	147	134	.....
Township 143, range 96	73	66	.....
Township 143, range 97	117	52	.....
Township 144, range 92	190	139	.....
Township 144, range 93	193	86	.....
Township 144, range 95	188	234	.....
Township 144, range 96	116	50	.....
Township 144, range 97	132	75	.....
Township 145, range 91	269	127	.....
Township 145, range 92 [13]	206	122	.....
Township 145, range 93	233	99	.....
Township 145, range 95 [13]	68	154	.....
Township 145, range 97	254	89	.....
Township 146, range 91 (part of)	189	71	.....

[12] DIVIDE.—Alexandria, Clinton, De Witt, Elkhorn, Fertile Valley, Frederick, Garnet, Lincoln Valley, Smoky Butte, Westby, and Writing Rock townships organized from unorganized territory, and Fortuna village incorporated from part of De Witt township, since 1910.

[13] DUNN.—For footnote, see following page.

TABLE 2.—POPULATION OF COUNTIES BY MINOR CIVIL DIVISIONS: 1920, 1910, AND 1900—Continued.

[Counties showing no totals for 1910 or 1900 have been organized at some time between the censuses; counties showing totals but no comparative figures for minor civil divisions for 1910 or 1900 have been redistricted at some time between the censuses. For other changes in boundaries, etc., between 1910 and 1920, see footnotes; for those between 1900 and 1910, see Reports of the Thirteenth Census: 1910, Vol. III, Table 1, p. 323. For population of incorporated places, see Table 3.]

MINOR CIVIL DIVISION.	1920	1910	1900
Dunn County—Continued.			
Township 146, range 92 (part of)	110	58	.....
Township 146, range 93	124	70	.....
Township 146, range 94	46	102	.....
Township 146, range 95	82	83	.....
Township 146, range 96	139	88	.....
Township 146, range 97	46	46	.....
Township 147, range 94 (part of)	3	.....	.....
Township 147, range 95 (part of)	33	6	.....
Township 147, range 96	67	4	.....
Township 147, range 97	37	26	.....
Township 148, range 96	14	5	.....
Township 148, range 97	31	5	.....
Fort Berthold Indian Reservation [13] (part of)	248	246	.....
Eddy County	**6,493**	**4,800**	[14] **3,330**
Columbia township [14]	161	113	84
Colvin township	277	221	.....
Eddy township	219	157	.....
Fay township [14]	167	140	170
Freeborn township	300	270	.....
Gates township	753	604	374
Grandfield township	246	276	241
Hillsdale township	273	185	.....
Lake Washington township [14]	194	222	180
Munster township	254	230	186
New Rockford city [14]	2,111	.....	.....
New Rockford township [14]	158	1,153	788
Paradise township	161	159	.....
Pleasant Prairie township	296	194	140
Rocky Mountain township (school)	182	211	196
Rosefield township	187	207	191
Smith township (school)	135	89	127
Superior township	226	221	238
Tiffany township [14]	193	148	203
Emmons County	**11,288**	***9,796**	***4,349**
Bakker township (school)	476	.....	.....
Braddock village	216	.....	.....
Buchanan Valley township	149	.....	.....
Burr Oak township (school)	199	.....	.....
Campbell township	294	.....	.....
Cherry Grove township (school)	119	.....	.....
Dakein township (school)	130	.....	.....
Dana township	121	.....	.....
Danbury township	179	.....	.....
Elzas township	279	.....	.....
Emmonsburg township (school)	221	.....	.....
Exeter township (school)	257	.....	.....
Gayton township (school)	384	.....	.....
Glenavon township (school)	424	.....	.....
Hague township (school)	397	.....	.....
Hague village	315	.....	.....
Hazelton township	237	.....	.....
Hazelton village	382	.....	.....
Highland township	124	.....	.....
Liberty township (school)	217	.....	.....
Lincoln township (school)	153	.....	.....
Linton city	1,011	.....	.....
Lipp township (school)	314	.....	.....
Livonia township	232	.....	.....
McCully township	397	.....	.....
Marie township (school)	266	.....	.....
Odessa township (school)	226	.....	.....
Omio township	199	.....	.....
Sand Creek township (school)	158	.....	.....
Selz township (school)	195	.....	.....
South Prairie township (school)	155	.....	.....
Strasburg township	281	.....	.....
Strasburg village	653	.....	.....
Tell township	197	.....	.....
Union township (school)	561	.....	.....
Wells township (school)	208	.....	.....
Williamsport township (school)	154	.....	.....
Wilson township	200	.....	.....
Winchester township (school)	168	.....	.....
Winona township (school)	440	.....	.....
Foster County	**6,108**	**5,313**	[15] **3,770**
Birtsell township (school)	243	348	205
Bordulac township	310	281	167
Bucephalia township (school)	239	172	229
Campbell township (school)	223	196	142

* See headnote.

[13] DUNN.—Clay Butte, Decorah, Loring, and Richloam townships organized from unorganized territory since 1910. Villages incorporated since 1910: Dodge from part of Loring township; Dunn Center from part of Decorah township; Halliday and Werner from parts of township 145, range 92; Killdeer from part of township 145, range 95. Fort Berthold Indian Reservation returned in 1920 as located in Dunn, McKenzie, and Mercer Counties, in 1910 as in Dunn, McKenzie, McLean, Mercer, and Mountrail Counties, and in 1900 as in McLean and Mercer Counties. Total population: 482 in 1920; 1,135 in 1910; 1,038 in 1900. Part of township 148, range 95, for which no population was reported at the census of 1920 and which was not returned at the censuses of 1910 and 1900, and part of township 147, range 93, for which no population was reported at the censuses of 1920 and 1910, are not shown in this table.

[14] EDDY.—Total for 1900 includes population (212) of Anderson school township, taken to form Colvin and Freeborn townships between 1900 and 1910. Townships organized from school townships since 1910: Columbia and Tiffany from school townships of same names, respectively; Fay from Cherry Lake; Lake Washington from Washington. New Rockford city incorporated from part of New Rockford township since 1910.

MINOR CIVIL DIVISION.	1920	1910	1900
Foster County—Continued.			
Carrington city	1,420	1,217	.....
Carrington township	199	194	.....
Dewey township [15] (school)	281	.....	.....
Eastman township	178	215	203
Estabrook township (school)	162	208	168
Glenfield township	376	232	206
Haven township [15]	236	238	150
Larrabee township [15]	367	225	165
McHenry township	273	134	197
McHenry village	299	398	.....
McKinnon township [15]	252	166	.....
Melville township	230	258	238
Nordmore township	241	236	157
Pleasant Valley township (school)	191	156	119
Rose Hill township	224	230	190
Wyard township	164	209	146
Golden Valley County [16]	**4,832**	.....	.....
Beach city	1,106	.....	.....
Beach township (Tps. 139 and 140, R. 105, and frac. Tps. 139 and 140, R. 106)	661	.....	.....
Bullion township (T. 137, R. 104)	230	.....	.....
Bull Run township (T. 136, R. 106)	82	.....	.....
Delhi township (T. 141, R. 104)	116	.....	.....
Divide township (T. 142, R. 103)	66	.....	.....
Elk Creek township (T. 142, R. 104)	126	.....	.....
Elmwood township (T. 142, R. 105)	99	.....	.....
Garner township (T. 138, R. 104)	162	.....	.....
Henry township (Tps. 143 and 144, R. 105)	135	.....	.....
Lone Tree township (Tps. 137 and 138, R. 105; frac. Tps. 137 and 138, R. 106)	792	.....	.....
Pearl township (Tps. 143 and 144, R. 104)	138	.....	.....
Saddle Butte township (T. 141, R. 105)	208	.....	.....
Sentinel township [16] (Tps. 139 and 140, Rs. 103 and 104)	356	.....	.....
Sentinel Butte village [16]	292	.....	.....
Wamagan township (T. 141, R. 103)	112	.....	.....
Township 136, range 105	67	.....	.....
Township 137, range 103	17	.....	.....
Township 138, range 103	17	.....	.....
Township 143, range 103	34	.....	.....
Township 144, range 103	16	.....	.....
Grand Forks County	**28,795**	**27,888**	[17] **24,459**
Agnes township	432	363	385
Allendale township	298	244	381
Americus township	339	387	462
Arvilla township	322	337	294
Avon township	284	313	322
Bentru township	260	257	320
Blooming township	321	366	456
Brenna township	267	270	360
Chester township	329	382	395
Elkmount township	236	301	263
Elm Grove township	220	291	256
Fairfield township	180	177	198
Falconer township [17]	134	119	126
Ferry township	605	575	628
Gilby township	515	570	631
Grace township	293	327	284
Grand Forks city [17]	14,010	12,478	7,652
Grand Forks township [17]	317	370	372
Hegton township	225	244	176
Inkster city	368	353	.....
Inkster township	171	233	553
Johnstown township	255	244	343
Lakeville township	196	207	360
Larimore city	1,089	1,224	1,235
Larimore township	240	209	127
Levant township	152	126	251
Lind township	369	364	447
Logan Center township	260	283	243
Loretta township	323	389	415
Mekinock township	426	304	471
Michigan township	268	275	279
Moraine township	246	218	161
Niagara township	230	224	392
Niagara village	199	157	.....
Northwood city	935	769	607
Northwood township	383	494	557
Oakville township	182	216	252
Pleasant View township	297	322	288
Plymouth township	176	313	261
Reynolds city [17] (part of)	184	159	173
Rye township	128	140	204
Strabane township	257	285	498
Turtle River township	258	235	313
Union township	391	399	471
Walle township	665	694	813
Washington township	334	381	435
Wheatfield township	226	210	172

[15] FOSTER.—Total for 1900 includes population (1,088) of Carrington school township, taken to form Carrington city and Carrington township between 1900 and 1910. Part of Larrabee school township taken to form Dewey school township, and remainder organized as Larrabee township, since 1910. Haven township organized from Haven school township, and McKinnon from McKinley school township, since 1910.

[16] GOLDEN VALLEY.—Organized from part of Billings County in 1912. Sentinel Butte village incorporated from part of Sentinel township since 1910.

[17] GRAND FORKS.—Total for 1900 includes population (87) of Harvey township, annexed to Ferry township between 1900 and 1910. Parts of Falconer and Grand Forks townships annexed to Grand Forks city since 1910. For total population of Reynolds city, see Table 3.

TABLE 2.—POPULATION OF COUNTIES BY MINOR CIVIL DIVISIONS: 1920, 1910, AND 1900—Continued.

[Counties showing no totals for 1910 or 1900 have been organized at some time between the censuses; counties showing totals but no comparative figures for minor civil divisions for 1910 or 1900 have been redistricted at some time between the censuses. For other changes in boundaries, etc., between 1910 and 1920, see footnotes; for those between 1900 and 1910, see Reports of the Thirteenth Census: 1910, Vol. III, Table 1, p. 323. For population of incorporated places, see Table 3.]

MINOR CIVIL DIVISION.	1920	1910	1900
Grant County [18]	**9,553**	.....	.....
Antelope township (school) (T. 135, R. 89)	280	.....	.....
Brisbane township (T. 133, R. 86)	217	.....	.....
Carl township (T. 135, R. 86)	176	.....	.....
Carson township [18] (T. 134, R. 87)	246	.....	.....
Carson village [18]	277	.....	.....
De La Barre township (school) (T. 133, R. 90)	257	.....	.....
Elgin city [18]	429	.....	.....
Elm township (T. 134, R. 88)	364	.....	.....
Fisher township (T. 132, R. 88)	135	.....	.....
Fleak township (school) (T. 133, R. 89)	194	.....	.....
Freda township (T. 133, R. 83)	119	.....	.....
German township (school) (T. 136, R. 89, and part of T. 136, R. 90)	182	.....	.....
Harper township (school) (T. 136, R. 87)	149	.....	.....
Heart Butte township (school) (T. 137, R. 89)	175	.....	.....
Heart River township (school) (T. 136, R. 88)	178	.....	.....
Henley township (school) (T. 133, R. 88)	161	.....	.....
Herz township (school) (T. 137, R. 88)	172	.....	.....
Hobson township (school) (T. 135, R. 88)	193	.....	.....
Howard township (T. 131, R. 88)	131	.....	.....
Janesburg township (T. 132, R. 87)	131	.....	.....
Kruetz township (T. 131, R. 90)	142	.....	.....
Landau township (school) (parts of Tps. 136 and 137, R. 90)	151	.....	.....
Lark township (T. 134, R. 85)	186	.....	.....
Leahy township (school) (Tps. 130 and 131, R. 85 (parts of), and T. 132, R. 85)	299	.....	.....
Leipzig township (school) (T. 135, R. 90)	288	.....	.....
Leith village [18]	158	.....	.....
Lincoln township (school) (T. 136, R. 86)	142	.....	.....
Lock township (school) (part of T. 130, R. 89)	73	.....	.....
Lorin township (T. 132, R. 90)	198	.....	.....
Melville township (T. 132, R. 89)	193	.....	.....
Minnie township (T. 134, R. 89)	319	.....	.....
New Leipzig village [18]	378	.....	.....
Otter Creek township (T. 135, R. 85)	126	.....	.....
Pretty Rock township (T. 131, R. 89)	155	.....	.....
Raleigh township (T. 133, R. 85)	240	.....	.....
Schrader township (school) (part of T. 130, R. 90)	89	.....	.....
Schultz township (T. 130, R. 87; T. 131, Rs. 86 and 87; parts of T. 129, Rs. 86 and 87, and T. 130, R. 86)	365	.....	.....
Shields township (T. 131, R. 84; part of T. 132, Rs. 83 and 84)	357	.....	.....
Slovak township (school) (part of T. 137, R. 90)	229	.....	.....
Sunny Slope township (school) (T. 135, R. 87)	182	.....	.....
Thain township (T. 134, R. 86)	214	.....	.....
Three Butte township (T. 133, R. 84)	111	.....	.....
Two Mile township (T. 132, R. 86)	119	.....	.....
Valley View township [18] (T. 133, R. 87)	201	.....	.....
Weekes township (school) (T. 136, R. 85)	99	.....	.....
Weller township [18] (school) (T. 134, R. 90)	270	.....	.....
Wheeler township (parts of Tps. 129 and 130, R. 88)	103	.....	.....
Griggs County	**7,402**	**6,274**	**4,744**
Addie township	245	181	204
Ball Hill township	276	266	244
Bartley township	209	216	214
Binford village	393	275	.....
Broadview township	331	190	194
Bryan township	274	184	127
Clearfield township	172	128	137
Cooperstown city	1,112	1,049	648
Cooperstown township	297	283	226
Dover township	282	237	223
Greenfield township	360	290	388
Hannaford village	431	340	.....
Helena township	270	162	160
Kingsley township	226	161	78
Lenora township	201	231	181
Mabel township	365	298	229
Pilot Mound township	293	261	196
Romnes township	277	267	266
Rosendal township	211	216	93
Sverdrup township	327	327	331
Tyrol township	353	371	228
Washburn township	267	248	250
Willow township	230	193	136
Hettinger County	**7,685**	**6,557**	.....
Acme township [19] (T. 135, R. 93)	189	155	.....
Alden township	154	218	.....
Ashby township [19] (T. 132, R. 94)	115	126	.....
Baer township [19] (T. 132, R. 91)	195	169	.....
Beery township	214	281	.....
Black Butte township	161	192	.....
Brittian township [19] (T. 133, R. 92)	135	189	.....
Campbell township [19] (T. 136, R. 93)	180	243	.....
Cannon Ball township [19] (T. 133, R. 91)	301	232	.....
Castle Rock township [19] (T. 133, R. 93)	222	169	.....
Chilton township	120	154	.....

[18] GRANT.—Organized from part of Morton County in 1916. Villages incorporated since 1910: Carson from Carson township; Leith from Valley View township; New Leipzig from Weller school township. Elgin city incorporated as a city from Elgin village, which was incorporated from township 134, range 89 (now Minnie township), since 1910.

MINOR CIVIL DIVISION.	1920	1910	1900
Hettinger County—Continued.			
Clark township [19] (T. 136, R. 96)	218	260	.....
Farina township [19] (T. 134, R. 94)	138	151	.....
Havelock township [19] (T. 135, R. 96)	213	101	.....
Indian Creek township [19]	180	266	.....
Kennedy township	196	170	.....
Kern township [19] (T. 132, R. 93)	91	100	.....
Kunze township	267	145	.....
Madison township	215	296	.....
Merrill township [19] (T. 132, R. 92)	124	163	.....
Mott village [19]	723	.....	.....
New England township [19]	194	272	.....
New England city [19]	613	.....	.....
Regent village [19]	262	.....	.....
Rifle township	205	195	.....
St. Croix township	116	166	.....
Solon township [19] (T. 134, R. 91)	225	174	.....
Strehlow township	226	190	.....
Tepee Butte township [19] (T. 134, R. 96)	178	139	.....
Wagendorf township [19] (T. 133, R. 96)	222	177	.....
Township 134, range 93 [19]	156	541	.....
Township 135, range 91	188	241	.....
Township 135, range 92	237	180	.....
Township 136, range 91	260	304	.....
Township 136, range 92	252	198	.....
Kidder County	**7,798**	**5,962**	**1,754**
Allen township	153	121	95
Atwood township [20]	159	110	7
Baker township [20]	173	131	18
Barton township [20] (school)	72	.....	.....
Belden township (school)	167	129	.....
Buckeye township	96	84	32
Chestina township (school)	242	144	17
Clear Lake township (school)	188	156	.....
Crystal Springs township [20]	241	216	120
Dawson village [20]	293	.....	.....
Excelsior township	147	132	1
Fisher township (school)	84	78	72
Frettem township (school)	131	121	18
German township (school)	206	173	72
Grant township (school)	214	196	.....
Haynes township	117	141	21
Horning township (school)	218	153	38
Kickapoo township (school)	122	130	5
Liberty township (school)	123	125	43
Mahin township [20] (school)	177	.....	.....
Manning township	202	241	53
Merkel township [20] (school)	137	281	35
Northwest township (school)	146	147	10
Norway township [20] (school)	156	212	28
Pettibone township [20]	367	97	21
Pleasant Hill township [20]	130	177	68
Pleasant Hill township (school)	87	39	4
Quinby township [20] (school)	50	62	33
Rexin township (school)	212	195	164
Robinson township [20]	183	141	17
Robinson township [20] (school)	57	.....	.....
Sibley township [20]	116	279	235
Steele city	559	500	185
Stewart township (school)	128	103	14
Tanner township	146	149	7
Tappen township [20]	71	117	149
Tappen village [20]	182	.....	.....
Tuttle township [20] (school)	187	.....	.....
Tuttle village [20]	321	.....	.....
Union township (school)	203	134	22
Valley township (school)	179	147	16
Vernon township (school)	100	86	34
Wallace township (school)	136	136	.....
Weiser township [20]	142	166	10
Williams township (school)	120	113	6
Woodlawn township	167	100	84
La Moure County	**11,564**	[21] **10,724**	[21] **6,048**
Adrian township	266	338	137
Badger township	232	232	91
Berlin village	130	137	.....
Black Loam township	323	324	301
Bluebird township	233	160	107
Deem township [21]	187	175	95
Dickey village	190	187	.....
Edgeley city	803	749	306
Gladstone township	357	356	202

[19] HETTINGER.—Acme, Ashby, Baer, Brittian, Campbell, Cannon Ball, Castle Rock, Clark, Farina, Havelock, Kern, Merrill, Solon, Tepee Butte, and Wagendorf townships organized from unorganized territory since 1910. Villages incorporated since 1910: Regent from part of Indian Creek township and Mott from part of township 134, range 93. New England city incorporated from part of New England township since 1910.

[20] KIDDER.—Townships organized from school townships since 1910: Atwood from Arlington; Crystal Springs from Crystal Springs; Pettibone from Lakeside; Robinson from Lincoln; and Weiser from Malcolm. Baker township organized from Baker school township and part of Pleasant Hill township. Tappen township returned as a school township in 1910. School townships organized from other school townships since 1910: Barton and Robinson from parts of Merkel; Mahin from part of Quinby; and Tuttle from part of Norway. Villages incorporated since 1910: Dawson from part of Sibley township; Tappen from part of Tappen township; and Tuttle from part of Tuttle school township.

[21] LA MOURE.—For footnote, see following page.

TABLE 2.—POPULATION OF COUNTIES BY MINOR CIVIL DIVISIONS: 1920, 1910, AND 1900—Continued.

[Counties showing no totals for 1910 or 1900 have been organized at some time between the censuses; counties showing totals but no comparative figures for minor civil divisions for 1910 or 1900 have been redistricted at some time between the censuses. For other changes in boundaries, etc., between 1910 and 1920, see footnotes; for those between 1900 and 1910, see Reports of the Thirteenth Census: 1910, Vol. III, Table 1, p. 323. For population of incorporated places, see Table 3.]

MINOR CIVIL DIVISION.	1920	1910	1900
La Moure County—Continued.			
Glen township	370	238	53
Glenmore township	192	206	103
Golden Glen township	194	256	158
Grand Rapids township	263	230	167
Grandview township	250	192	154
Greenville township [21]	275	153	84
Henrietta township	233	219	124
Jud village	178	99	.....
Kennison township	289	202	86
Kulm city	725	645	403
La Moure city	1,014	929	457
Litchville township	367	317	286
Marion village [21]	294	[21] 241	.....
Mikkelson township [21]	239	198	49
Nora township	176	249	129
Norden township	225	207	188
Ovid township [21]	215	150	88
Pearl Lake township [21]	213	200	132
Pomona View township [21]	172	222	136
Prairie township	365	364	338
Raney township [21]	287	239	139
Ray township	245	166	106
Rosedale township	206	208	226
Russell township	172	179	62
Ryan township [21]	197	179	136
Saratoga township	225	183	150
Sheridan township	236	[21] 274	257
Swede township [21]	342	288	201
Verona village	258	235	.....
Wano township	237	225	120
Willowbank township	189	176	91
Logan County	**7,723**	**[22] 6,168**	**[22] 1,625**
Arvada township (school) (T. 133, R. 70)	184	.....	.....
Blue Ball township (T. 136, R. 69)	205	.....	.....
Bryant township (T. 135, R. 72)	182	.....	.....
Finn township (T. 136, R. 67)	248	.....	.....
Finn township (school) (N. ½ T. 134, R. 67)	131	.....	.....
Fredonia village [22]	296	.....	.....
Gackle village	424	.....	.....
Glendale township (T. 136, R. 72)	174	.....	.....
Grenz township (school) (T. 135, R. 70)	191	.....	.....
Gutschmiedt township (T. 135, R. 67)	279	.....	.....
Highland township (school) (T. 135, R. 71)	192	.....	.....
Hills township (school) (T. 133, R. 72)	256	.....	.....
Hillsburg township (school) (T. 134, R. 69)	200	.....	.....
Hollandsworth township (school) (E. ½ T. 134, R. 70)	116	.....	.....
Johannesdale township (T 133, R. 71)	253	.....	.....
Johnstad township (school) (T. 135, R. 68)	246	.....	.....
Kesterling township (school) (T. 135, R. 69)	134	.....	.....
Kroeber township (T. 135, R. 73)	207	.....	.....
Lautt township (school) (T. 133, R. 68)	220	.....	.....
Lehr city [22] (part of)	91	.....	.....
Lehr township (school) (T. 133, R. 69)	173	.....	.....
Morningside township (school) (W. ½ T. 134, R. 70)	70	.....	.....
Nathan township (school) (T. 134, R. 68)	266	.....	.....
Napoleon village [22]	554	.....	.....
Neudorf township (T. 136, R. 68)	377	.....	.....
Nordby township [22] (school) (T. 133, R. 67, and S. ½ T. 134, R. 67)	314	.....	.....
Red Lake township (T. 134, R. 71)	339	.....	.....
Richville township (T. 136, R. 70)	215	.....	.....
Sealy township (T. 136, R. 73)	174	.....	.....
Shell Butte township (T. 133, R. 73)	310	.....	.....
Starkey township (T. 134, R. 72)	256	.....	.....
Weigel township (T. 134, R. 73)	251	.....	.....
Wentz township (school) (T. 136, R. 71)	195	.....	.....
McHenry County	**15,544**	**17,627**	**5,253**
Anamoose township	359	403	362
Anamoose village	563	669	.....
Balfour township	271	211	219
Balfour village	322	399	.....
Bantry township	315	364	38
Berwick township	380	474	241
Brown township	237	279	2
Bjornson township	196	240	38
Cottonwood Lake township	174	216	50
Deep River township	285	301	94
Deering township	259	275	.....
McHenry County—Continued.			
Deering village	142	150	.....
Denbigh township	195	396	33
Drake city	517	348	.....
Egg Creek township	160	184	33
Elm Grove township (school)	271	323	288
Falsen township [23]	246	244	178
Gilmore township [23]	108	131	11
Gorman township (school)	72	100	20
Granville city	394	455	.....
Granville township	180	379	186
Grilley township	209	278	15
Hendrickson township [23]	284	364	64
Kief village [23]	307	.....	.....
Kottke Valley township	242	254	.....
Lake George township	359	292	30
Lake Hester township	287	275	66
Land township [23]	100	555	179
Layton township	208	287	72
Lebanon township	229	250	80
Little Deep township	194	285	43
Meadow township	260	326	216
Newport township [23]	191	194	179
Normal township [23]	126	178	149
North Prairie township	293	426	69
Norwich township	258	366	48
Odin township	256	322	100
Olivia township	259	227	10
Poplar Grove township (school)	110	109	50
Pratt township	208	268	26
Red Cross township (school)	106	138	36
Regstad township	438	302	30
Riga township	130	192	37
Round Lake township	198	232	6
Saline township [23]	162	278	100
Schiller township [23]	428	323	107
Smoky Lake township (school)	175	159	6
Spring Grove township	66	128	105
Strege township	417	115	177
Towner city	610	691	331
Upham village	196	296	.....
Velva city	836	837	.....
Velva township	224	220	199
Villard township [23]	189	282	43
Voltaire township	347	381	22
Wager township (school)	210	343	213
Willow Creek township [23]	221	188	269
Township 154, range 76	102	129	1
Township 155, range 75	154	214	122
Township 155, range 77	152	116	129
Township 155, range 78	48	114	.....
Township 157, range 76	109	152	101
McIntosh County	**9,010**	**7,251**	**4,818**
Ashley village	1,009	682	.....
Lehr city [24] (part of)	271	182	.....
Venturia village [24]	207	.....	.....
Wishek village	1,003	432	.....
Zeeland village	323	193	.....
School district No. 1	192	170	85
School district No. 2	222	282	279
School district No. 3	219	195	126
School district No. 4	196	231	237
School district No. 5	261	159	156
School district No. 6	292	265	315
School district No. 7	232	196	235
School district No. 8	177	169	165
School district No. 9	200	198	164
School district No. 10	172	135	171
School district No. 11	266	240	192
School district No. 12 [24]	231	312	231
School district No. 13	241	221	235
School district No. 14	225	239	227
School district No. 15	221	135	196
School district No. 16	184	178	74
School district No. 17	172	184	219
School district No. 18	247	311	232
School district No. 19	194	90	149
School district No. 20	233	242	218
School district No. 21	191	148	159
School district No. 22 [24]	250	478	104
School district No. 23	250	334	262
School district No. 24	148	115	43
School district No. 25	223	179	83
School district No. 26	279	215	39
School district No. 27	215	141	222
School district No. 28 [24]	264	.....	.....

* See headnote.

[21] LA MOURE.—Totals for 1910 and 1900 include population (197 and 126, respectively), of Verona school township, part annexed to Greenville township and part taken to form part of Ovid township since 1910. Townships organized from school townships since 1910: Dean from Cottonwood; Ovid from Ovid and part of Verona; Pearl Lake from Twin Lake; Ryan from La Moure; Mikkelson, Pomona View, Raney and Swede from school townships of same names, respectively. Marion village incorporated prior to 1910 but returned with Sheridan township at that census.

[22] LOGAN.—Township organization changed since 1910. Villages incorporated since 1910: Fredonia from part of Nordby school township; Gackle from part of school township 14, Klundt; Napoleon from part of school township 2, Foster. For total population of Lehr city, see Table 3.

[23] MCHENRY.—Falsen and Villard townships organized from unorganized territory since 1910. Townships organized from school townships since 1910: Gilmore from Cut Bank; Hendrickson from Walters; and Normal from Norman; Newport, Saline, and Willow Creek from school townships of same names, respectively. Kief village incorporated from part of Land township since 1910. Name of Schiller township changed from Roosevelt since 1910.

[24] MCINTOSH.—Venturia village incorporated from part of school district No. 12, and school district No. 28 organized from part of school district No. 22, since 1910. For total population of Lehr city, see Table 3.

TABLE 2.—POPULATION OF COUNTIES BY MINOR CIVIL DIVISIONS: 1920, 1910, AND 1900—Continued.

[Counties showing no totals for 1910 or 1900 have been organized at some time between the censuses; counties showing totals but no comparative figures for minor civil divisions for 1910 or 1900 have been redistricted at some time between the censuses. For other changes in boundaries, etc., between 1910 and 1920, see footnotes; for those between 1900 and 1910, see Reports of the Thirteenth Census: 1910, Vol. III, Table 1, p. 323. For population of incorporated places, see Table 3.]

MINOR CIVIL DIVISION.	1920	1910	1900
McKenzie County	**9,544**	**5,720**	.....
Alexander precinct	1,205	1,088	.....
Almira precinct	529	200	.....
Banks precinct	677	443	.....
Berg precinct [25] (T. 151, R. 96, and parts of T. 151, Rs. 95 and 97)	375	327	.....
Cartwright precinct	389	342	.....
Catlin precinct	524	200	.....
Charlson precinct [25] (T. 153, R. 95, and part of T. 154, R. 95)	219	384	.....
East Fairview village [25]	175	.....	.....
Hawkeye precinct [25] (part of T. 152, R. 95)	213	.....	.....
Keene precinct [25] (part of T. 152, R. 96)	163	.....	.....
Keffeler precinct	600	133	.....
Kinning precinct	436	300	.....
Knipe precinct	192	277	.....
Morrill precinct [25]	487	341	.....
Nichols precinct [25]	316	213	.....
Poe precinct	416	223	.....
Rhoades precinct	682	173	.....
Rud precinct [25]	828	566	.....
Schafer precinct [25]	855	510	.....
Watford City village [25]	260	.....	.....
Fort Berthold Indian Reservation [25] (part of)	12	([25])	.....
McLean County	**17,266**	**[26] 14,496**	**[26] 4,791**
Amundsville township [26] (T. 150, R. 88)	279	.....	.....
Andrews township [26]	147	346	.....
Aurena township	249	248	.....
Benedict village [26]	195	.....	.....
Blackwater township [26] (T. 148, R. 87)	245	191	.....
Blue Hill township	231	217	.....
Buffalo Lake township	240	175	4
Butte township [26] (T. 150, R. 79)	208	358	15
Byersville township	243	199	5
Cremerville township [26] (T. 150, R. 89)	197	.....	.....
Dogden township	255	296	11
Dogden village	252	320	.....
Douglas township	188	220	2
Economy township	305	283	.....
Emmett township	246	242	1
Garrison city	714	406	.....
Greatstone township	299	263	7
Heaton township	156	148	38
Horseshoe Valley township [26] (T. 149, R. 89)	118	139	54
Lake Williams township [26]	176	512	21
Linder township	219	199	20
Longfellow township	214	199	127
Loquemont township [26] (T. 149, R. 89)	249	.....	.....
McGinnis township	183	181	2
Malcolm township	227	301	12
Max village	473	285	.....
Mercer township	309	232	.....
Montefiore township [26] (T. 143, R. 80)	272	270	240
Nettlecreek township [26] (T. 143, R. 81)	121	62	39
Otis township [26] (T. 150, R. 80)	178	.....	.....
Platte township	266	242	4
Poplar township [26] (T. 150, R. 82)	281	318	2
Ruso village	120	141	.....
St. Mary township	205	240	19
Snow township [26] (T. 148, R. 83)	297	312	3
Turtle Lake township	192	234	60
Turtle Lake village [26]	395	.....	.....
Underwood township	202	230	101
Underwood village	453	422	.....
Victoria township	296	264	34
Washburn city	558	657	.....
Wilton city [26] (part of)	918	437	.....
Wise township	197	176	7
Township 144, range 81 (part of)	157	77	104
Township 144, range 82 (part of)	142	71	155
Township 144, range 83 (part of)	110	91	66
Township 144, range 84 (part of)	29	31	3
Township 145, range 79	228	235	20
Township 145, range 80	212	171	4
Township 145, range 81	249	174	116
Township 145, range 83	181	184	50
Township 145, range 84 (part of)	88	71	28
Township 146, range 80	180	164	35
Township 146, range 81	216	182	114
Township 146, range 84 (part of)	79	84	87
Township 147, range 84 (part of)	98	58	81
Township 147, range 85 (part of)	50	35	7
Township 147, range 86 (part of)	69	53	15
Township 147, range 87 (part of)	46	([26])	40
Township 147, range 88 (part of)	134	.....	.....
Township 147, range 89 (part of)	62	.....	.....
Township 147, range 90 (part of)	108	.....	.....
Township 148, range 79	277	277	.....
Township 148, range 80	217	273	9
Township 148, range 81	217	242	10
Township 148, range 84	239	300	5
Township 148, range 88 [26]	17	.....	.....
Township 148, range 89 [26]	17	.....	.....
Township 148, range 90 [26]	151	.....	.....
McLean County—Continued.			
Township 148, range 91 [26] (part of)	41	.....	.....
Township 149, range 82	246	237	11
Township 149, range 83	252	282	7
Township 149, range 86	146	157	.....
Township 149, range 87	270	160	.....
Township 149, range 88 [26]	245	.....	.....
Township 149, range 90 [26]	89	.....	.....
Township 150, range 84	189	156	1
Township 150, range 87	241	105	.....
Township 150, range 90 [26]	38	.....	.....
Township 150, range 91 [26] (part of)	198	.....	.....
Mercer County	**8,224**	**4,747**	**[27] 1,778**
Pealah village [27]	552	.....	.....
Golden Valley village [27]	369	.....	.....
Hazen village [27]	520	.....	.....
Stanton village [27]	325	.....	.....
Zap village [27]	257	.....	.....
Township 141, range 88	260	42	19
Township 141, range 89	87	104	15
Township 141, range 90	126	115	19
Township 142, range 88	193	153	17
Township 142, range 89	128	10	22
Township 142, range 90	111	10	29
Township 143, range 88	146	185	28
Township 143, range 89	124	72	27
Township 143, range 90	184	49	26
Township 144, range 84 [27] (part of)	75	200	49
Township 144, range 85 [27]	158	154	29
Township 144, range 86 [27]	250	159	49
Township 144, range 87	243	158	7
Township 144, range 88 [27]	272	162	17
Township 144, range 89 [27]	244	190	19
Township 144, range 90 [27]	183	139	22
Township 145, range 84 (part of)	138	75	72
Township 145, range 85	239	259	117
Township 145, range 86	271	203	131
Township 145, range 87	309	214	151
Township 145, range 88	207	206	.....
Township 145, range 89	263	132	.....
Township 145, range 90	307	215	.....
Township 146, range 84 (part of)	25	100	.....
Township 146, range 85	212	210	150
Township 146, range 86	244	196	192
Township 146, range 87	200	198	141
Township 146, range 88 (part of)	177	131	122
Township 146, range 89 (part of)	236	80	38
Township 146, range 90 (part of)	141	141	2
Township 147, range 84 (part of)	31	52	.....
Township 147, range 85 (part of)	110	50	48
Township 147, range 86 (part of)	61	64	50
Township 147, range 87 (part of)	24	.....	.....
Fort Berthold Indian Reservation [27] (part of)	222	139	46
Morton County [28]	**18,714**	**[28] 25,289**	**[28] 10,277**
Blue Grass township [28] (T. 139, R. 87, and T. 140, Rs. 86 and 87)	540	655	411
Cariboo township [28] (T. 139, R. 86)	205	.....	.....
Clausen township	730	615	204
Copenhagen township [28] (T. 135, R. 82)	259	263	56
Custer township [28] (Tps. 139 and 140, R. 90)	353	305	483
De Vaul township [28] (T. 136, R. 84)	121	163	.....
Fair Valley township [28] (T. 135, R. 84)	229	253	.....
Flasher township [28] (T. 134, R. 84)	172	282	9
Flasher village [28]	287	.....	.....
Glenn Ullin city	875	921	.....
Harmon township [28] (T. 134, R. 83)	150	100	3
Hebron city	1,374	597	.....
Judson township [28] (T. 139, R. 84)	335	265	178
Mandan city	4,336	3,873	1,658
New Hope township [28] (part of T. 134, R. 82)	170	98	12
New Salem city	711	621	229
Sims township	300	322	231

[25] MCKENZIE.—East Fairview village incorporated from parts of Morrill and Nichols precincts, and Watford City village from parts of Rud and *Schafer precincts*, since 1910. Hawkeye and Keene precincts organized from parts of Berg and Charlson precincts since 1910. No population reported in 1910 for that part of Fort Berthold Indian Reservation in McKenzie County; for total population of reservation, see *footnote*, Dunn County.

[26] MCLEAN.—Totals for 1910 and 1900 include population (661 and 998, respectively) of part of Fort Berthold Indian Reservation, abolished and organized into civil townships since 1910. Total for 1900 also includes population (1,997) of territory taken to form Sheridan County between 1900 and 1910. Townships organized since 1910: Amundsville, Cremerville, and Loquemont from parts of Fort Berthold Indian Reservation; Blackwater, Horseshoe Valley, Montefiore, Nettlecreek, Poplar, and Snow from unorganized territory; Otis from part of Butte. Benedict village incorporated from part of Andrews township and Turtle Lake village from part of Lake Williams township since 1910. For total population of Wilton city, see Table 3. Townships 148, ranges 88 to 90; part of 148, range 91; 149, ranges 88 and 90; 150, range 90; and part of 150, range 91, returned as part of Fort Berthold Indian Reservation in 1910. Part of township 149, range 91, for which no population was reported at the census of 1920 and which was not returned at the censuses of 1910 and 1900, is not shown in this table. No population reported in 1910 for part of township 147, range 87.

[27] MERCER.—Total for 1900 includes population (233) of territory (including part of Fort Berthold Indian Reservation) taken to form part of Dunn County between 1900 and 1910. Villages incorporated since 1910: Pealah from part of township 144, range 88; Golden Valley from part of township 144, range 90; Hazen from part of township 144, range 86; Stanton from parts of township 144, ranges 84 and 85; Zap from part of township 144, range 89. For total population of Fort Berthold Indian Reservation, see footnote, Dunn County.

[28] MORTON.—For footnote, see following page.

TABLE 2.—POPULATION OF COUNTIES BY MINOR CIVIL DIVISIONS: 1920, 1910, AND 1900—Continued.

[Counties showing no totals for 1910 or 1900 have been organized at some time between the censuses; counties showing totals but no comparative figures for minor civil divisions for 1910 or 1900 have been redistricted at some time between the censuses. For other changes in boundaries, etc., between 1910 and 1920, see footnotes; for those between 1900 and 1910, see Reports of the Thirteenth Census: 1910, Vol. III, Table 1, p. 323. For population of incorporated places, see Table 3.]

MINOR CIVIL DIVISION.	1920	1910	1900
Morton County—Continued.			
Stevenson township [28] (part of T. 133, R. 82)	134	[28] 251	[28] 30
Sweet Briar township [28] (T. 139, R. 83)	262	224	94
Township 134, range 79 (part of)	35	50	6
Township 134, range 81 (part of)	166	43	10
Township 134, range 81 (part of)	116	49	19
Township 135, range 79 (part of)	250	50	25
Township 135, range 80	280	100	28
Township 135, range 81	309	199	40
Township 135, range 83	241	210	.....
Township 136, range 79 (part of)	161	50	41
Township 136, range 80	199	300	47
Township 136, range 81	341	298	147
Township 136, range 82	167	175	93
Township 136, range 83	223	175	19
Township 137, range 79 (part of)	105	50	23
Township 137, range 80 (part of)	48	149	32
Township 137, range 81	273	245	164
Township 137, range 82	196	230	32
Township 137, range 83	134	107	77
Township 137, range 84	122	134	.....
Township 137, range 85	149	132	71
Township 137, range 86	200	134	9
Township 137, range 87	198	213	74
Township 138, range 80 (part of)	26	48	116
Township 138, range 81	215	172	25
Township 138, range 82	222	182	100
Township 138, range 83	95	81	60
Township 138, range 84	221	237	119
Township 138, range 85	179	193	103
Township 138, range 87	196	109	46
Township 138, range 88 [28]	178	[28] 285	.....
Township 138, range 89 [28]	166	.....	.....
Township 138, range 90	232	233	205
Township 139, range 81 (part of)	186	92	152
Township 139, range 82	235	184	96
Township 139, range 85	191	140	188
Township 140, range 81 (part of)	52	31	24
Township 140, range 82	159	177	123
Township 140, range 83	337	328	127
Township 140, range 84	194	220	122
Township 140, range 85	174	184	205
Mountrail County	**12,140**	[29] **8,491**	.....
Alger township	212	180	.....
Austin township	189	216	.....
Banner township [29] (T. 151, R. 89)	268	.....	.....
Bicker township	304	207	.....
Brookbank township [29] (T. 154, R. 92)	75	84	.....
Burke township	193	211	.....
Clear Water township	99	150	.....
Cottonwood township [29] (T. 157, R. 92)	143	109	.....
Crane Creek township	183	217	.....
Crowfoot township	266	281	.....
Debing township [29] (T. 155, R. 93)	189	161	.....
Egan township	96	139	.....
Idaho township	195	186	.....
James Hill township	128	164	.....
Kickapoo township	214	198	.....
Knife River township [29] (T. 153, R. 92)	144	62	.....
Liberty township [29] (T. 151, R. 91)	129	.....	.....
Lostwood township	211	112	.....
Lowland township	259	260	.....
McAlmond township	160	184	.....
McGahan township	204	162	.....
Manitou township	194	198	.....
Model township [29] (T. 152, R. 89)	230	92	.....
Mountrail township [29] (T. 151, R. 88)	199	.....	.....
Myrtle township	123	141	.....
Oakland township	238	167	.....
Osloe township	242	194	.....
Palermo township	123	143	.....
Palermo village	179	177	.....
Parshall city [29]	376	.....	.....
Parshall township [29] (T. 152, R. 90)	190	61	.....
Plaza township [29] (T. 152, R. 88)	245	125	.....
Plaza village	345	224	.....
Powers township	319	218	.....
Powers Lake township	234	169	.....
Purcell township	189	178	.....
Rat Lake township [29] (T. 154, R. 93)	111	91	.....
Redmond township [29] (T. 157, R. 89)	102	101	.....
Robinson township [29] (T. 155, R. 94)	147	121	.....
Ross township	282	298	.....
Sanish village [29]	337	.....	.....
Shell township	154	148	.....
Sidonia township [29] (T. 158, R. 90)	144	90	.....
Sikes township	248	288	.....
Sorkness township	138	141	.....
Mountrail County—Continued.			
Spring Coulee township	214	208	.....
Stanley city	591	518	.....
Stave township	228	188	.....
Tagus village	133	105	.....
Van Hook township [29] (T. 152, R. 91)	278	65	.....
Van Hook village [29]	331	.....	.....
Wabek village [29]	40	.....	.....
Wayzetta township	185	167	.....
White Earth township	169	116	.....
White Earth village	247	264	.....
Township 150, range 92	18	.....	.....
Township 150, range 93 (part of)	4	.....	.....
Township 151, range 90	59	.....	.....
Township 151, range 92	175	.....	.....
Township 151, range 93 (part of)	175	.....	.....
Township 152, range 92	150	25	.....
Township 152, range 93 [29] (part of)	37	19	.....
Township 153, range 93 (part of)	45	33	.....
Township 153, range 94 (part of)	14	20	.....
Township 154, range 94 (part of)	97	26	.....
Nelson County	**10,362**	**10,140**	[30] **7,316**
Adler township	257	305	226
Aneta city	662	654	.....
Bergen township	283	288	188
Central township	261	286	239
Clara township	216	219	195
Dahlen township	360	298	250
Dayton township	209	201	164
Dodds township	198	231	148
Enterprise township	268	237	254
Field township	313	370	355
Forde township	252	255	203
Hamlin township	198	268	286
Illinois township	172	202	175
Lakota city	959	1,023	576
Lakota township	154	206	241
Lee township	481	442	297
Leval township	137	148	96
McVille village	546	310	.....
Melvin township	231	264	269
Michigan City	491	449	369
Michigan City township	337	369	291
Nash township	227	219	200
Nesheim township	299	298	265
Ora township	256	310	633
Osago township [30]	276	375	278
Pekin village [30]	197	.....	.....
Petersburg township	255	271	243
Petersburg village	367	353	.....
Rubin township	289	264	215
Ragh township	243	234	217
Sarnia township	314	207	183
Tolna village	199	209	.....
Wamduska township	183	181	150
Williams township	242	194	138
Oliver County	**4,425**	**3,577**	**990**
Fort Clark village [31]	80	.....	.....
Township 141, range 81 (part of)	116	89	47
Township 141, range 82	190	142	48
Township 141, range 83	246	242	73
Township 141, range 84	251	217	93
Township 141, range 85	191	143	62
Township 141, range 86	243	188	133
Township 141, range 87	273	241	17
Township 142, range 81 (part of)	54	50	42
Township 142, range 82	195	148	51
Township 142, range 83	169	172	6
Township 142, range 84	394	209	26
Township 142, range 85	234	210	82
Township 142, range 86	221	210	37
Township 142, range 87	259	262	32
Township 143, range 81 (part of)	85	20	14
Township 143, range 82	145	111	58
Township 143, range 83 [31]	144	159	38
Township 143, range 84	151	133	31
Township 143, range 85	249	167	1
Township 143, range 86	208	229	36
Township 143, range 87	201	142	8
Township 144, range 82 (part of)	84	45	35
Township 144, range 83 (part of)	36	48	20

[28] MORTON.—Total for 1910 includes population (1,689) of part of Morton County, comprising Standing Rock Indian Reservation, taken to form Sioux County in 1914 and population (7,380) of part taken to form part of Grant County in 1916; and population (423) of part of Foust township, taken to form part of Grant County, and civil organization dissolved in remainder (township 138, ranges 88 and 89) since 1919. Total for 1900 includes population (3,279) of same territory (reservation returned independently of county in that year), and population (632) of Glenn Ullin township, taken to form parts of Classen and Foust townships between 1900 and 1910. Caribou township organized from part of Blue Grass township, and Copenhagen, Custer, De Vaul, Fair Valley, Flasher, Harmon, Judson, New Hope, and Sweet Briar townships organized from unorganized territory, since 1910. Flasher village incorporated from part of Flasher township since 1910. Population shown for Stevenson township for 1910 and 1900 includes population of that part of Stevenson township annexed to Grant County since 1910.

[29] MOUNTRAIL.—Total for 1910 includes population (89) of part of Fort Berthold Indian Reservation, abolished and organized into civil townships since 1910. (See footnote, Dunn County.) Townships organized since 1910: Banner, Liberty, and Mountrail from parts of Fort Berthold Indian Reservation; Brookbank, Cottonwood, Debing, Knife River, Rat Lake, Redmond, Robinson, and Sidonia from unorganized territory; Model, Parshall, Plaza, and Van Hook from parts of Fort Berthold Indian Reservation and unorganized territory. Parshall city incorporated from part of Parshall township since 1910. Villages incorporated since 1910: Sanish from part of township 152, range 93 (part of Fort Berthold Indian Reservation in 1910); Van Hook from part of township 152, range 91 (now Van Hook township); Wabek from part of Plaza township. Part of township 149, range 92, for which no population was reported at the census of 1920 and which was not returned at the censuses of 1910 and 1900, is not shown in this table.

[30] NELSON.—Total for 1900 includes population (62) of part of township 152, range 58, annexed to Michigan City and Petersburg townships between 1900 and 1910. Pekin village incorporated from part of Osago township since 1910.

[31] OLIVER.—Fort Clark village incorporated from part of township 143, range 83, since 1910.

TABLE 2.—POPULATION OF COUNTIES BY MINOR CIVIL DIVISIONS: 1920, 1910, AND 1900—Continued.

[Counties showing no totals for 1910 or 1900 have been organized at some time between the censuses; counties showing totals but no comparative figures for minor civil divisions for 1910 or 1900 have been redistricted at some time between the censuses. For other changes in boundaries, etc., between 1910 and 1920, see footnotes; for those between 1900 and 1910, see Reports of the Thirteenth Census: 1910, Vol. III, Table 1, p. 323. For population of incorporated places, see Table 3.]

MINOR CIVIL DIVISION.	1920	1910	1900
Pembina County	**15,177**	**14,749**	**17,869**
Advance township	457	354	482
Akra township	457	405	584
Bathgate city	352	328	611
Bathgate township	248	208	300
Beaulieu township	402	410	474
Canton village	101	115	98
Carlisle township	452	421	600
Cavalier city	819	652	671
Cavalier township	767	680	922
Crystal city	349	376	385
Crystal township	339	335	461
Drayton city	637	587	688
Drayton township	325	318	364
Elora township	246	237	313
Felson township [32]	352	.....	.....
Gardar township	507	566	761
Hamilton township, including Hamilton village	578	558	692
Joliette township	479	404	522
La Moure township	357	331	288
Lincoln township	443	369	420
Lodema township	272	298	342
Midland township	455	418	578
Neche township, including Neche village	945	971	1,205
Park township	303	308	350
Pembina city	802	717	929
Pembina township	488	503	583
St. Joseph township [32]	632	1,144	1,160
St. Thomas city	500	513	661
St. Thomas township	505	472	814
Thingvalla township	632	722	752
Walhalla city	634	592	377
Walhalla township	342	437	452
Pierce County	**9,283**	**9,740**	**4,765**
Antelope Lake township	266	288	32
Barton township	156	300	243
Barton village	158	202	.....
Elling township	288	262	2
Elverum township	341	228	32
Girard township [33]	140	178	24
Hurricane Lake township (school) (T. 157, R. 69)	191	229	2[illegible]9
Jefferson township	278	320	200
Meyer township [33]	181	2[illegible]1	189
Ness township	294	413	280
Reno Valley township	283	325	142
Rosedale township	169	128	42
Rugby city	1,424	1,630	487
Rush Lake township [33]	182	150	110
Tuscarora township	329	350	154
Union township (school) (T. 158, R. 69)	233	201	161
White township	276	263	165
Wolford township	433	475	50
Township 151, range 72	495	382	406
Township 151, range 73	313	289	199
Township 152, range 72 [33]	343	345	347
Township 152, range 73	179	133	55
Township 154, range 73	383	187	109
Township 154, range 74	229	192	31
Township 156, range 73	[33] 421	297	157
Township 157, range 73		233	193
Township 157, range 71	146	205	49
Township 157, range 72	190	246	245
Township 157, range 74	258	311	137
Township 158, range 71	215	219	132
Township 158, range 72	157	196	36
Township 158, range 73	332	269	147
Ramsey County	**15,427**	**15,193**	**9,198**
Bartlett township	241	359	266
Bartlett village	98	120	.....
Bergen township	169	204	187
Brocket village	240	186	.....
Cato township [34]	158	153	62
Churches Ferry village	353	457	264
Cleveland township	156	185	151
Coulee township	381	419	300
Crary village	307	279	.....
De Groat township	194	218	195
Devils Lake city	5,140	5,157	1,729
Dry Lake township	195	234	221
Edmore village	501	344	.....
Fancher township	268	2[illegible]6	225
Freshwater township	195	235	211
Grand Harbor township	463	454	515
Hampden village [34]	199	.....	.....
Highland township	258	221	174
Hope township	215	160	157
Ramsey County—Continued.			
Irvine township (school)	106	119	107
Lake township	338	299	552
Lawton township [34]	268	406	150
Lawton village [34]	227	.....	.....
Lillehoff township	285	366	258
Minnewaukan township	315	293	512
Morris township	163	179	167
Newbre township	221	197	198
Newland township	308	207	231
Noonan township	214	215	206
Northfield township [34]	224	341	74
Norway township	226	227	225
Odessa township	205	235	219
Ontario township	315	265	233
Overland township	215	222	100
Pleasant township	166	204	180
Prospect township	284	219	142
Royal township	233	239	145
South Minnewaukan township	186	148	.....
Starkweather village	302	246	.....
Stevens township	243	282	457
Sullivan township	191	121	168
Triumph township	156	144	72
Webster township	305	334	235
Ransom County	**11,618**	**10,345**	**6,918**
Aliceton township	322	284	185
Alleghany township	281	235	114
Bale township	2[illegible]6	210	117
Big Bend township	300	277	180
Casey township	414	395	311
Coburn township	145	126	107
Elliott township	3[illegible]8	364	138
Enderlin city	1,919	1,540	636
Fort Ransom township	616	574	402
Greene township	233	221	215
Hanson township	412	360	190
Island Park township	331	276	163
Liberty township	251	279	278
Lisbon city	1,855	1,758	1,016
Moore township	322	319	287
Northland township	332	347	336
Owego township	213	2[illegible]3	213
Preston township	381	359	304
Roland township	229	187	71
Rosemead township	237	183	175
Sandown township	237	241	88
Sheldon village	321	358	318
Shenford township	471	413	388
Springer township	336	361	271
Sydna township	270	209	142
Tuller township	350	236	167
South ½ township 134, range 54	107	(35)	77
Renville County [36]	**7,776**	**7,840**	.....
Brandon township	192	207	.....
Callahan township [36]	181	312	.....
Clay township	197	187	.....
Colonhoen township	258	228	.....
Eden Valley township	268	317	.....
Ensign township	210	243	.....
Fairbanks township	442	521	.....
Glenburn village	228	268	.....
Grano village [36]	112	.....	.....
Grassland township	244	239	.....
Grover township	221	212	.....
Hamerly township	222	215	.....
Hamlet township	260	227	.....
Hurley township [36]	166	271	.....
Ivanhoe township	261	272	.....
Lockwood township	158	198	.....
Loraine village [36]	74	.....	.....
McKinney township	318	329	.....
Mohall city	651	493	.....
Muskego township	299	286	.....
Plain township	265	292	.....
Prescott township	167	251	.....
Prosperity township	288	280	.....
Rockford township	329	331	.....
Roosevelt township	256	279	.....
Sherwood city	423	328	.....
Stafford township	331	349	.....
Tolley village	325	259	.....
Van Buren township	224	266	.....
White Ash township	206	189	.....

[32] PEMBINA.—Felson township organized from part of St. Joseph township since 1910.

[33] PIERCE.—Girard, Meyer, and Rush Lake townships, and Hurricane Lake and Union school townships organized from unorganized territory since 1910. Township 152, range 72, returned as Alexander township in 1910; civil organization dissolved since 1910. Townships 156 and 157, range 73, not returned separately in 1920.

[34] RAMSEY.—Cato township organized from Cato school township since 1910. Hampden village incorporated from part of Northfield township, and Lawton village from part of Lawton township, since 1910.

[35] RANSOM.—No population reported in 1910 for south ½ township 134, range 54.

[36] RENVILLE.—Townships organized from school townships of same name since 1910. Grano village incorporated from part of Callahan township, and Loraine village from part of Hurley township, since 1910.

TABLE 2.—POPULATION OF COUNTIES BY MINOR CIVIL DIVISIONS: 1920, 1910, AND 1900—Continued.

[Counties showing no totals for 1910 or 1900 have been organized at some time between the censuses; counties showing totals but no comparative figures for minor civil divisions for 1910 or 1900 have been redistricted at some time between the censuses. For other changes in boundaries, etc., between 1910 and 1920, see footnotes; for those between 1900 and 1910, see Reports of the Thirteenth Census: 1910, Vol. III, Table 1, p. 323. For population of incorporated places, see Table 3.]

MINOR CIVIL DIVISION.	1920	1910	1900
Richland County	**20,887**	**19,659**	**17,387**
Abercrombie township	682	678	1,602
Abercrombie village	266	299	.....
Antelope township	374	293	168
Barney township	455	433	287
Barrie township	362	349	374
Belford township	393	315	316
Brandenburg township	352	369	552
Brightwood township	384	362	324
Center township	373	369	383
Colfax township	637	589	653
Danton township	319	263	317
De Ville township	377	349	283
Dexter township	392	329	288
Duerr township	597	694	615
Dwight township [37]	408	584	623
Dwight village [37]	139	.....	.....
Eagle township	744	723	791
Elma township	349	375	247
Fairmount township	322	320	439
Fairmount village	706	387	284
Freeman township	231	165	171
Garborg township	251	277	293
Grant township	344	270	373
Great Bend village	142	191	.....
Greendale township	326	355	387
Hankinson city	1,177	1,583	713
Helendale township	221	208	229
Homestead township	222	159	187
Ibsen township	276	288	268
La Mars township	344	287	231
Liberty Grove township	309	336	327
Lidgerwood city	1,065	1,019	585
Mooreton township [37]	236	367	344
Mooreton village [37]	123	.....	.....
Moran township	334	386	312
Nansen township	259	259	228
Sheyenne township	179	181	209
Summit township	504	576	612
Viking township	149	185	169
Wahpeton city	3,069	2,467	2,228
Walcott township	935	1,055	1,003
Waldo township	252	221	171
West End township	158	128	127
Wyndmere township	293	254	244
Wyndmere village	570	439	.....
Rolette County	**10,061**	**9,558**	**[38] 7,995**
Baxter township [38]	337	451	700
Currie township (school)	177	151	133
Dunseith city	374	478	.....
Ellsworth township (school)	226	226	147
Fairview township	213	242	314
Finnegan township [38]	222	253	146
Gilbert township	237	214	256
Hillside township (school)	414	198	.....
Holmes township [38]	330	172	.....
Hutchinson township	434	295	67
Island Lake township [38]	190	188	168
Kohlmeier township	225	269	167
Leonard township [38]	246	301	105
Marvville township	216	217	270
Mount Pleasant township	248	276	292
Mylo village	140	98	.....
Oxford township (school)	283	302	205
Pleasant Valley township (school)	197	201	236
Rices township	259	301	172
Rolette village	499	408	.....
Rolla city	675	587	409
Russell township (school)	211	224	163
St. John village	460	424	.....
Shell Valley township [38]	237	262	289
South Valley township [38]	176	227	123
Thorne village	78	105	.....
Union township (school)	188	187	320
Willow Lake township [38]	491	313	.....
Wolf Creek township (school)	215	296	179
Turtle Mountain Indian Reservation	2,013	1,602	2,393
Sargent County	**9,655**	**9,202**	**6,039**
Bowen township	246	276	203
Brampton township	316	297	162
Cayuga village	182	175	.....
Cogswell village	445	418	.....
Denver township	268	255	139
Dunbar township	327	303	278
Forman town	402	352	257
Forman township	258	212	106
Hall township	478	465	408
Sargent County—Continued.			
Harlem township	267	230	140
Havana village	319	387	.....
Herman township	309	322	285
Jackson township	204	237	170
Kingston township	487	504	328
Marboe township	283	272	222
Milnor town	680	641	322
Milnor township	258	256	195
Ransom township	384	276	291
Rutland township	239	204	228
Rutland village	291	224	.....
Sargent township	237	256	318
Shuman township	356	342	338
Southwest township	161	112	74
Taylor township	204	210	167
Tewaukon township	422	376	271
Verner township	231	251	216
Vivian township	438	396	261
Weber township	267	261	402
Whitestone Hill township	451	403	204
Willey township	265	289	114
Sheridan County	**7,935**	**[39] 8,103**	.....
Berlin township (school)	266	292	.....
Boone township (school)	235	258	.....
Cransville township (school)	314	329	.....
Denhoff township	323	332	.....
Edgemont township	148	153	.....
Fairview township (school)	196	273	.....
Georgetown township [39] (school)	290	307	.....
Goodrich township (school)	280	280	.....
Goodrich village	476	410	.....
Harris township [39]	258	296	.....
Hellman township (school)	141	181	.....
Highland township [39]	237	206	.....
Holmes township [39]	156	185	.....
Johns Lake township	178	134	.....
Lamont township	237	202	.....
Lincoln township (school)	378	392	.....
McClusky township [39]	138	176	.....
McClusky city	646	517	.....
Martin township (school)	494	566	.....
Mauch township (school)	224	215	.....
Mertz township [39] (school)	281	231	.....
Mountain City township [39]	247	.....	.....
New Germantown township (school)	301	316	.....
Pickard township [39]	71	85	.....
Prophets township [39]	186	.....	.....
Rosenfield township (school)	307	326	.....
Schiller township (school)	348	325	.....
Sperry township [39]	143	213	.....
Strassburg township [39]	275	305	.....
Whitaker township [39] (school)	161	181	.....
Sioux County [40]	**3,308**	.....	.....
Menz township (T. 129, R. 90, and part of T. 130, R. 90)	148	.....	.....
Selfridge village [40]	153	.....	.....
School district No. 1 (T. 129, Rs. 87 and 88, and parts of Tps. 129 and 130, R. 89)	282	.....	.....
School district No. 2 (T. 129, Rs. 84, 85, and 86; T. 130, R. 84; and parts of T. 130, Rs. 85 and 86, and T. 131, R. 85)	344	.....	.....
School district No. 3 (T. 131, R. 83; T. 132, Rs. 80, 81, and 82; T. 133, Rs. 80 and 81; and parts of T. 131, R. 84; T. 132, Rs. 79 and 83; T. 133, Rs. 79 and 82; and T. 134, Rs. 79, 80, and 81)	1,124	.....	.....
School district No. 4 [40] (T. 129, Rs. 89, 81, 82, and 83; T. 130, Rs. 81, 82, and 83; T. 131, R. 82; and parts of T. 129, R. 79; T. 130, Rs. 79 and 80; and T. 131, Rs. 80 and 81)	1,257	.....	.....
Slope County [41]	**4,940**	.....	.....
Amidon village [41]	145	.....	.....
Carroll township (T. 134, R. 98)	196	.....	.....
Cash township (T. 133, R. 102)	146	.....	.....
Cedar Creek township (T. 133, R. 98)	134	.....	.....
Chalky Butte township (T. 134, R. 101)	74	.....	.....
Connor township	148	.....	.....
Crawford township (T. 133, R. 104)	82	.....	.....
Deep Creek township (T. 133, R. 103)	81	.....	.....
Dovre township	194	.....	.....

[37] RICHLAND.—Dwight village incorporated from part of Dwight township, and Mooreton village from part of Mooreton township, since 1910.

[38] ROLETTE.—Total for 1900 includes population (750) of Dunseith school township, taken to form Carpenter, Hillside, and Mountain school townships between 1900 and 1910. Townships organized from school townships since 1910: Baxter from Northern and St. John; Finnegan from Dewey; Holmes from Carpenter; Island Lake from Scotch Block and Island Lake; Shell Valley from Brown; Willow Lake from Mountain; and Leonard and South Valley from school townships of same name.

[39] SHERIDAN.—Total for 1910 includes population of Mountain City school township (417), taken to form Mountain City and Prophets townships since 1910. Other townships organized from school townships since 1910: Harris from Herr; Sperry from White; Holmes, McClusky, Pickard, and Strassburg from school townships of same names, respectively. Other changes since 1910: Highland township organized from unorganized territory; civil organization of Georgetown school township dissolved; name of Mertz township changed from Saxon and name of Whitaker township from Horse Lake.

[40] SIOUX.—Organized from part of Morton County, including Standing Rock Indian Reservation, in 1914. Selfridge village incorporated from part of township 130, range 82, since 1910.

[41] SLOPE.—For footnote, see following page.

TABLE 2.—POPULATION OF COUNTIES BY MINOR CIVIL DIVISIONS: 1920, 1910, AND 1900—Continued.

[Counties showing no totals for 1910 or 1900 have been organized at some time between the censuses; counties showing totals but no comparative figures for minor civil divisions for 1910 or 1900 have been redistricted at some time between the censuses. For other changes in boundaries, etc., between 1910 and 1920, see footnotes; for those between 1900 and 1910, see Reports of the Thirteenth Census: 1910, Vol. III, Table 1, p. 323. For population of incorporated places, see Table 3.]

MINOR CIVIL DIVISION.	1920	1910	1900
Slope County—Continued.			
E. Six township (T. 136, R. 98)	229	.....	.....
Harper township (T. 134, R. 103)	101	.....	.....
Hughes township (T. 133, R. 105)	7	.....	.....
Hume township (T. 134, R. 99)	142	.....	.....
Independent township (T. 134, R. 101)	113	.....	.....
Marmarth city	1,318	.....	.....
Mineral Springs township	147	.....	.....
Moord township (T. 135, R. 99)	132	.....	.....
Peaceful Valley township	119	.....	.....
Rainy Butte township (T. 135, R. 98)	198	.....	.....
Richland Center township (T. 135, R. 103)	97	.....	.....
Sand Creek township [41] (T. 135, Rs. 101 and 102)	221	.....	.....
Sheets township (T. 133, R. 101)	112	.....	.....
Slope Center township (T. 134, R. 102)	82	.....	.....
Sunshine township (T. 135, R. 104)	58	.....	.....
Unique township (T. 136, R. 101)	36	.....	.....
White Lake township	118	.....	.....
Woodberry township	164	.....	.....
Township 133, range 106	20	.....	.....
Township 134, range 105	66	.....	.....
Township 135, range 105	35	.....	.....
Township 135, range 106	71	.....	.....
Township 136, range 102	53	.....	.....
Township 136, range 103	34	.....	.....
Township 136, range 104	67	.....	.....
Stark County	**13,542**	**12,504**	[42] 7,621
Ash Coulee township [42] (T. 139, R. 97)	179	157	63
Belfield village [42]	526	.....	.....
Dickinson city	4,122	3,678	2,076
Farmers township [42] (T. 138, R. 94)	252	259	63
Farmers Valley township [43] (T. 140, R. 91, and part of T. 141, R. 91)	231	200	128
Gaylord township [42] (T. 138, R. 99)	114	126	.....
Grand Meadow township [42] (T. 137, R. 99)	144	214	41
Grand Vale township [42] (Tps. 139 and 140, R. 93, T. 140, R. 94, and part of T. 141, R. 93)	610	777	486
Green River township [42] (T. 140, R. 96)	245	260	205
Heart River township [42] (T. 139, R. 94)	385	288	187
Rader township	169	147	109
Richardton village	626	617	.....
Simpson township [42] (T. 137, R. 98)	300	219	.....
South Heart township [42] (T. 139, R. 98)	233	225	36
Taylor village [42]	285	.....	.....
Township 137, range 91	214	209	159
Township 137, range 92	210	249	132
Township 137, range 93	246	267	46
Township 137, range 94	314	210	148
Township 137, range 95	234	299	58
Township 137, range 96	322	346	69
Township 137, range 97	289	207	48
Township 138, range 91	212	218	234
Township 138, range 92	179	189	209
Township 138, range 93	163	188	82
Township 138, range 96	255	246	60
Township 138, range 97	281	196	20
Township 138, range 98	145	157	12
Township 139, range 91	211	249	211
Township 139, range 92	347	199	385
Township 139, range 95	236	269	66
Township 139, range 96	123	133	81
Township 139, range 99 [42]	162	491	48
Township 140, range 92	115	158	125
Township 140, range 95	137	159	58
Township 140, range 97	232	232	237
Township 140, range 98	217	186	92
Township 140, range 99	197	200	65
Township 141, range 92 (part of)	80	50	.....
Steele County	**7,401**	**7,616**	**5,838**
Beaver Creek township	346	352	334
Broadlawn township	244	320	285
Carpenter township	231	200	155
Colgate township	259	329	170
Easton township	204	220	176
Edendale township	205	259	245
Enger township	374	379	450
Finley township	275	267	359
Finley village	599	516	.....
Franklin township	303	252	255
Golden Lake township	357	328	289
Greenview township	213	242	180
Hope city	699	909	606

[41] SLOPE.—Organized from part of Billings County in 1915. Amidon village incorporated from part of Sand Creek township since 1910. No population reported in 1920 for township 134, range 106.

[42] STARK.—Total for 1900 includes population (1,343) of territory taken to form Adams, Hettinger, and parts of Dunn and McKenzie Counties between 1900 and 1910, and population (239) of township 141, ranges 91, 92, and 93, not returned separately in 1900 and returned as located in Dunn and Stark Counties in 1910. Ash Coulee, Farmers, Farmers Valley, Gaylord, Grand Meadow, Grand Vale, Green River, Heart River, Simpson, and South Heart townships organized from unorganized territory since 1910. Belfield village incorporated from part of township 139, range 99, and *Taylor village from part of township* 140, range 93 (now part of Grand Vale township), since 1910.

MINOR CIVIL DIVISION.	1920	1910	1900
Steele County—Continued.			
Huro township	195	179	113
Luverne village [43]	225	.....	.....
Melrose township	323	317	156
Newburg township	451	522	554
Primrose township	318	350	337
Riverside township	201	221	175
Sharon township	217	277	334
Sharon village	362	304	.....
Sherbrooke township	217	303	250
Westfield township	231	320	292
Willow Lake township [43]	252	250	173
Stutsman County	**24,575**	**18,189**	[44] 9,143
Alexander township [44] (T. 137, R. 66)	200	148	.....
Ashland township	280	249	.....
Bloom township	214	192	.....
Bloomenfield township [44] (T. 138, R. 68)	216	158	.....
Buchanan township	303	190	.....
Chicago township	195	162	.....
Cleveland village [44]	341	.....	.....
Conklin township [44] (T. 144, R. 68)	236	224	.....
Corinne township	303	200	.....
Corwin township	240	137	.....
Courtenay township	204	215	.....
Courtenay village	490	539	.....
Cuzator township	147	81	.....
Deer Lake township	*162*	*168*	.....
Durham township	273	259	.....
Edmunds township	248	223	.....
Eldridge township	240	161	.....
Flint township	230	180	.....
Gerber township [44] (T. 143, R. 69)	146	156	.....
Glacier township	191	147	.....
Gray township [44] (T. 142, R. 62)	185	207	.....
Griffin township	263	278	.....
Hidden township [44] (T. 141, R. 65)	172	101	.....
Homer township	1,599	935	.....
Iosco township	235	164	.....
Jamestown city	*6,627*	*4,358*	.....
Jim River Valley township [44] (T. 142, R. 64)	164	160	.....
Kensal township	210	197	.....
Kensal village	415	456	.....
Lenton township [44] (T. 138, R. 65)	131	76	.....
Lippert township	185	119	.....
Lowery township [44] (T. 144, R. 69)	282	249	.....
Lyon township	174	198	.....
Manns township	250	168	.....
Marston Moor township	125	147	.....
Medina village	415	343	.....
Midway township	179	126	.....
Montpelier township [44]	199	257	.....
Montpelier village [44]	186	.....	.....
Newbury township	246	173	.....
Nogosek township	202	231	.....
Paris township	266	155	.....
Peterson township [44] (T. 140, R. 69)	162	155	.....
Pingree township [44]	165	334	.....
Pingree village [44]	286	.....	.....
Pipestem Valley township	196	154	.....
Plainview township	115	116	.....
Rose township	253	170	.....
Round Top township [44] (T. 142, R. 66)	126	98	.....
St. Paul township	259	187	.....
Severn township [44] (T. 137, R. 64)	271	172	.....
Sharlow township	161	166	.....
Sinclair township	175	208	.....
Spiritwood township	330	264	.....
Stirton township [44]	166	190	.....
Streeter township [44] (T. 137, R. 69)	277	437	.....
Streeter village [44]	640	.....	.....
Strong township [44] (T. 142, R. 68)	205	205	.....
Sydney township [44] (T. 138, R. 64)	200	135	.....
Valley Spring township	277	218	.....
Wadsworth township [44] (T. 143, R. 68)	229	169	.....
Walters township	151	135	.....
Weld township [44]	253	315	.....
Windsor township	249	112	.....
Winfield township [44] (T. 139, R. 62)	231	157	.....
Woodbury township [44] (T. 139, R. 64)	183	191	.....
Woodworth village [44]	297	.....	.....
Ypsilanti township	280	241	.....
Township 137, range 68	190	252	.....
Township 139, range 66	194	93	.....
Township 141, range 63	223	165	.....
Township 141, range 69	145	120	.....
Township 143, range 67	*127*	*143*	.....

[43] STEELE.—Luverne village incorporated from part of Willow Lake township since 1910.

[44] STUTSMAN.—County returned by school townships in 1900. Alexander, Bloomenfield, Conklin, Gerber, Gray, Hidden, Jim River Valley, Lenton, Lowery, Peterson, Severn, Streeter, Strong, Sydney, Wadsworth, and Woodbury townships organized from unorganized territory since 1910. Villages incorporated since 1910: Cleveland from parts of Stirton and Weld townships; Montpelier from part of Montpelier township; Pingree from part of Pingree township; Streeter from part of township 137, range 69 (now Streeter township); and Woodworth from part of Strong township. Name of Winfield township changed from Casson, and of Round Top township from Denny, *since 1910.*

TABLE 2.—POPULATION OF COUNTIES BY MINOR CIVIL DIVISIONS: 1920, 1910, AND 1900—Continued.

[Counties showing no totals for 1910 or 1900 have been organized at some time between the censuses; counties showing totals but no comparative figures for minor civil divisions for 1910 or 1900 have been redistricted at some time between the censuses. For other changes in boundaries, etc., between 1910 and 1920, see footnotes; for those between 1900 and 1910, see Reports of the Thirteenth Census: 1910, Vol. III, Table 1, p. 323. For population of incorporated places, see Table 3.]

MINOR CIVIL DIVISION.	1920	1910	1900
Towner County	**8,327**	**8,963**	**6,491**
Armourdale township	291	272	205
Atkins township	184	192	170
Bethel township [45]	146	160	191
Bisbee village	500	444	.....
Cando city	1,111	1,332	1,061
Cando township [45] (T. 158, R. 65)	205	133	211
Coolin township	157	138	199
Crocus township [45]	192	259	237
Crocus village [45]	37	.....	.....
Dash township [45] (T. 163, R. 65, and frac. T. 164, R. 65)	178	242	131
Egeland village	306	266	.....
Grainfield township	229	234	170
Hansboro village [45]	218	.....	.....
Howell township	233	258	180
Lansing township [45]	156	187	149
Lewis township [45] (T. 159, R. 66)	151	169	150
Maza township	203	174	206
Monroe township	179	228	138
Mount View township	256	278	296
New City township [45] (T. 159, R. 68)	167	241	200
Olson township	126	195	151
Perth village	218	221	.....
Picton township [45]	247	198	161
Rock Lake township	191	190	197
Rock Lake village	238	194	.....
Sarles village [45] (part of)	15	24	.....
Sidney township [45]	185	408	165
Smith township [45]	178	213	182
Springfield township	233	265	433
Teddy township	219	244	175
Twin Hill township	227	227	102
Victor township	231	318	150
Virginia township	235	266	161
Zion township	266	310	300
Township 159, range 67	176	217	268
Township 160, range 67	240	266	152
Traill County	**12,210**	**12,545**	**13,107**
Belmont township	287	283	506
Bingham township	292	314	.....
Blanchard township	284	343	393
Bloomfield township	266	251	309
Bohnsack township [46]	226	462	610
Buxton township	668	668	1,110
Caledonia township	366	424	993
Eldorado township	343	380	413
Elm River township	201	238	258
Ervin township	356	366	430
Galesburg township	448	459	438
Garfield township	442	547	512
Greenfield township [46]	216	.....	.....
Hatton city	828	566	430
Herberg township	171	218	.....
Hillsboro city	1,183	1,237	1,172
Hillsboro township	276	225	264
Kelso township	217	329	288
Lindaas township [46]	240	.....	.....
Mayville city	1,218	1,070	1,106
Mayville township [46]	369	666	703
Morgan township	390	368	384
Norman township	400	375	465
Norway township	363	422	470
Portland city	623	561	524
Reynolds city [46] (part of)	205	253	216
Roseville township [46]	266	761	740
Stavanger township	345	420	.....
Viking township [46]	408	.....	.....
Wold township	313	317	373
Walsh County	**19,078**	**19,491**	**20,288**
Acton township	427	378	526
Adams township	308	334	369
Adams village	404	338	.....
Ardoch township	305	467	552
Ardoch village	153	271	298
Cleveland township	312	343	291
Conway village	148	184	216
Dewey township	279	203	148
Dundee township	346	392	457
Eden township	237	249	307
Edinburg village	278	300	286
Fairdale village	192	140	.....
Farmington township	356	358	528
Fertile township	459	472	543
Fordville village [47]	320	.....	.....
Forest River township	194	352	379
Forest River village	226	233	252
Glenwood township	389	420	553
Golden township	241	316	346
Grafton city	2,512	2,229	2,378
Grafton township	435	666	609
Harriston township	419	384	403
Hoople village	250	175	174
Walsh County—Continued.			
Kensington township	304	386	414
Kinloss township	331	315	322
Lampton township	284	302	359
Lankin village	334	341	.....
Latona township	298	288	198
Martin township	333	329	490
Medford township [47]	254	373	226
Minto city	602	701	860
Norton township	291	385	312
Oakwood township	434	421	564
Ops township	280	303	395
Park River city	1,114	1,008	1,088
Perth township	311	323	245
Pisek village	300	312	132
Prairie Center township	468	516	567
Pulaski township	550	620	663
Rushford township	304	265	430
St. Andrews township	376	206	500
Sauter township	252	248	219
Shepherd township	386	369	353
Silvesta township	322	346	340
Tiber township	348	400	455
Vernon township	318	300	347
Vesta township	276	383	401
Walsh Center township	375	346	425
Walshville township	443	411	507
Ward County	**28,811**	**[48] 25,281**	**[48] 7,961**
Afton township (school)	234	207	38
Anna township	170	121	3
Baden township (school)	238	357	118
Berthold township (school)	324	330	57
Berthold city	498	454	.....
Brillian township (school)	302	337	8
Burlington township (school)	496	478	224
Burt township (school)	262	257	34
Cameron township (school)	192	148	1
Carbondale township (school)	313	348	82
Carpio township (school)	376	318	66
Carpio village	244	257	.....
Denmark township (school)	335	446	249
Des Lacs township [48] (school)	250	443	82
Des Lacs village [48]	188	.....	.....
Donnybrook village	267	297	.....
Douglas village	284	171	.....
Elmdale township (school)	337	380	287
Eureka township (school)	265	325	121
Evergreen township (school)	111	142	20
Foxholm township (school)	441	413	49
Freedom township (school)	238	225	1
Gassman township [48] (T. 152, R. 83)	190	176	19
Greeley township (school)	148	165	11
Greenbush township (school)	205	262	90
Harrison township (school)	302	280	258
Hiddenwood township [48] (part of T. 151, R. 87)	237	127	.....
Hilton township [48] (T. 152, R. 84)	185	167	10
Iota Flat township (school)	286	336	2
Kenmare city	1,446	1,437	.....
Kenmare township (school)	272	443	455
Kirklie township (school)	437	360	156
Linton township [48] (T. 153, R. 86)	148	114	.....
Lund township (school)	206	226	.....
McKinley township (school)	268	312	78
Mandan township (school)	209	233	.....
Margaret township (school)	193	190	4
Maryland township (school)	226	334	10
Mayland township (school)	243	252	33
Minot city [48]	10,476	6,188	1,277
Nedrose township [48] (T. 155, R. 82)	242	300	85
Newman township (school)	333	364	10
Orlien township (school)	505	141	.....
Passport township (school)	232	239	3
Ree township (school)	329	294	.....
Rice Lake township	161	193	5
Rolling Green township (school)	211	207	9
Rushville township	313	270	3
Ryder township (school)	250	180	.....
Ryder village	483	338	.....
St. Marys township (school)	220	246	76
Sauk Prairie township (school)	240	291	203
Sawyer township [48] (school) (T. 153, R. 81)	180	219	98
Sawyer village	241	327	.....
Shealey township	152	118	.....
Spencer township (school)	374	438	109
Spring Lake township [48] (T. 151, R. 84)	191	190	19
Surrey township (school)	410	528	39
Tatman township (school)	170	230	9
Tolgan township (school)	156	148	2
Torning township (school)	292	297	3
Vang township (school)	149	172	35
Waterford township (school)	219	262	34
Willis township (school)	240	280	3
Township 154, range 81	183	284	97
Township 154, range 82	293	228	122

[45] TOWNER.—Cando, Dash, Lewis, and New City townships organized from unorganized territory, and Picton from Picton school township, since 1910. Name of Bethel township changed from Peno, Lansing from Mount Pleasant, and Smith from Bryan. Crocus village incorporated from part of Crocus township, and Hansboro village from part of Sidney township, since 1910. For total population of Sarles village, see Table 3.

[46] TRAILL.—Greenfield township organized from part of Bohnsack, Lindaas from part of Mayville, and Viking from part of Roseville since 1910. For total population of Reynolds city, see Table 3.

[47] WALSH.—Fordville village incorporated from part of Medford township since 1910.

[48] WARD.—Total for 1910 includes population (432) of North Minot village, annexed to Minot city since 1910. Total for 1900 includes population (3,100) of territory taken to form Burke, Mountrail, and Renville Counties between 1900 and 1910. Des Lacs village incorporated from part of Des Lacs township since 1910. Gassman, Hiddenwood, Hilton, Linton, Sawyer (school), and Spring Lake townships organized from unorganized territory, and Nedrose from Norway school township, since 1910.

TABLE 2.—POPULATION OF COUNTIES BY MINOR CIVIL DIVISIONS: 1920, 1910, AND 1900—Continued.

[Counties showing no totals for 1910 or 1900 have been organized at some time between the censuses; counties showing totals but no comparative figures for minor civil divisions for 1910 or 1900 have been redistricted at some time between the censuses. For other changes in boundaries, etc., between 1910 and 1920, see footnotes; or those between 1900 and 1910, see Reports of the Thirteenth Census: 1910, Vol. III, Table 1, p. 323. For population of incorporated places, see Table 3.]

MINOR CIVIL DIVISION.	1920	1910	1900
Wells County	**12,957**	**11,814**	**8,310**
Berlin township [49]	296	296	206
Bilodeau township	241	211	54
Bowdon village	306	302	.....
Bremen township [49]	335	220	222
Bull Moose township [49]	401	274	18
Cathay township [49]	225	195	222
Cathay village	185	225	.....
Chaseley township [49]	379	255	63
Cottonwood township (school)	201	160	142
Crystal Lake township [49]	168	142	92
Delger township	257	234	263
Fairville township [49]	253	243	214
Fessenden city	731	713	.....
Forward township	171	322	299
Fram township	442	468	299
Germantown township [49]	237	254	240
Haaland township [49]	229	227	348
Hamburg township [49]	236	278	282
Harvey city	1,590	1,443	.....
Hawks Nest township [49]	197	241	105
Heimdal township	436	306	239
Highland township (school)	191	216	233
Hillsdale township [49]	229	229	200
Johnson township [49]	220	227	136
Lynn township [49]	174	110	13
Manfred township	439	445	303
Norway township (school)	332	352	283
Norway Lake township [49]	525	316	244
Oshkosh township (school)	214	241	671
Pony Gulch township [49]	304	311	250
Progress township [49]	242	216	135
Rusland township [49]	239	150	398
Silver Lake township [49]	185	123	35
Speedwell township	323	311	132
Sykeston township [49]	191	123	219
Sykeston village	367	276	.....
Valhalla township [49]	243	210	167
Wells township	335	247	898
West Ontario township [49]	179	156	148
Western township [49]	273	344	300
Woodward township [49]	236	202	237
Williams County	**17,980**	**14,234**	***1,530**
Athens township	125	114	.....
Barr Butte township	330	162	.....
Big Meadow township	298	240	.....
Big Stone township	220	51	.....
Black Tail township	168	141	.....
Blue Ridge township [50] (T. 159, R. 100)	162	104	.....
Bonetraill township	242	157	.....
Brooklyn township	206	235	.....
Buford township	220	346	.....
Bull Butte township	244	198	.....
Champion township	203	88	.....
Cow Creek township [50] (T. 156, R. 102)	170	152	.....
Williams County—Continued.			
Dry Fork township	168	191	.....
Dublin township	167	144	.....
East Fork township	156	176	.....
Ellisville township	266	178	.....
Epping village [50]	116	.....	.....
Equality township	240	245	.....
Farmvale township	200	196	.....
Golden Valley township	220	236	.....
Good Luck township [50] (T. 158, R. 102)	239	197	.....
Grenora city [50]	358	.....	.....
Grenora township [50] (frac. T. 159, R. 103)	98	59	.....
Hardscrabble township [50] (T. 153, R. 103; frac. T. 153, R. 104)	143	188	.....
Hazel township [50]	273	222	.....
Hebron township	260	284	.....
Judson township	132	245	.....
Lindahl township	229	231	.....
Marshall township	228	191	.....
Missouri Ridge township	145	213	.....
Mont township	166	196	.....
New Home township	243	96	.....
Oliver township	171	86	.....
Orthell township	185	218	.....
Pherrin township	153	222	.....
Pleasant Valley township	234	300	.....
Rainbow township	213	100	.....
Ray city	563	436	.....
Rock Island township	377	174	.....
Round Prairie township [50] (T. 154, R. 103; frac. T. 154, R. 104)	214	216	.....
Sauk Valley township	251	143	.....
Scorio township [50] (T. 159, R. 101)	290	124	.....
South Meadow township	213	136	.....
Springbrook township [50]	112	354	.....
Springbrook village [50]	93	.....	.....
Stony Creek township	394	239	.....
Strandahl township [50] (frac. T. 157, R. 103)	193	119	.....
Tioga township	212	238	.....
Tioga village	320	203	.....
Trenton township [50] (parts of T. 153, Rs. 101 and 102)	247	249	.....
Truax township [50] (parts of Tps. 153 and 154, R. 98)	195	133	.....
Twelve Mile township [50] (T. 154, R. 99; part of T. 153, R. 99)	316	306	.....
Tyrone township	148	173	.....
View township [50] (T. 155, R. 97)	194	200	.....
West Bank township	238	181	.....
Wheelock township	358	336	.....
Wildrose city [50]	449	.....	.....
Williston city	4,178	3,124	.....
Williston township	270	220	.....
Winner township [50] (T. 158, R. 100)	178	172	.....
Township 154, range 95 (part of)	80	113	.....
Township 154, range 96 (part of)	111	143	.....
Township 154, range 97 (part of)	60	57	.....
Fractional township 158, range 103	135	43	.....

*See headnote.

[49] WELLS.—Townships organized from school townships since 1910: Berlin from Grant; Bull Moose from Buffalo; Chaseley from Antelope; Fairville from Fairview; Lynn from Eureka; Norway Lake from Viking; Progress from Lincoln; Silver Lake from Washington; West Ontario from Ontario; Western from Pioneer; and Bremen, Cathay, Crystal Lake, Germantown, Haaland, Hamburg, Hawks Nest, Hillsdale, Johnson, Pony Gulch, Rusland, Sykeston, Valhalla, and Woodward from school townships of same names, respectively.

[50] WILLIAMS.—Blue Ridge, Cow Creek, Good Luck, Grenora, Scorio, Strandahl, Trenton, Truax, Twelve Mile, View, and Winner townships organized from unorganized territory, and fractional townships 153 and 154, range 104, annexed to Hardscrabble and Round Prairie townships, respectively, since 1910. Grenora city incorporated from part of Grenora township, Wildrose city from part of Hazel township, and Epping and Springbrook villages from parts of Springbrook township, since 1910.

TABLE 3.—POPULATION OF INCORPORATED PLACES: 1920, 1910, AND 1900.

[The absence of population figures for 1910 or 1900 indicates that the place was incorporated at some date between the censuses, unless otherwise explained by footnote. Places which in 1910 were incorporated but, through surrender of charter or for other reasons, have no corporate existence in 1920, are not presented in this table.]

CITY, TOWN, OR VILLAGE.	County.	1920	1910	1900
Abercrombie village	Richland	266	299	
Adams village	Walsh	404	338	
Ambrose city [1]	Divide	389	320	
Amidon village	Slope	145		
Anamoose village	McHenry	563	669	
Aneta city	Nelson	662	654	
Antler city	Bottineau	265	342	
Ardoch village	Walsh	153	271	298
Ashley village	McIntosh	1,099	682	
Balfour village	McHenry	322	399	
Bartlett village	Ramsey	98	120	
Barton village	Pierce	158	202	
Bathgate city	Pembina	352	328	641
Beach city [1]	Golden Valley	1,106	1,003	
Belfield village	Stark	526		
Benedict village	McLean	195		
Berlin village	La Moure	130	137	
Berthold city [1]	Ward	498	454	
Beulah village	Mercer	552		
Binford village	Griggs	393	275	
Bisbee village	Towner	500	444	
Bismarck city	Burleigh	7,122	5,443	3,319
Bottineau city	Bottineau	1,172	1,331	888
Bowbells city	Burke	643	651	
Bowdon village	Wells	306	302	
Bowman village	Bowman	767	481	
Braddock village	Emmons	216		
Brinsmade village	Benson	191	203	
Brocket village	Ramsey	240	186	
Bucyrus village	Adams	113		
Buffalo village	Cass	268	241	213
Calio village	Cavalier	132		
Cando city	Towner	1,111	1,332	1,061
Canton village (Hensel, P. O.)	Pembina	101	115	98
Carpio village	Ward	244	257	
Carrington city	Foster	1,429	1,217	
Carson village	Grant	277		
Casselton city	Cass	1,538	1,553	1,207
Cathay village	Wells	185	225	
Cavalier city	Pembina	819	652	671
Cayuga village	Sargent	182	175	
Churches Ferry village	Ramsey	353	457	264
Cleveland village	Stutsman	341		
Cogswell village	Sargent	445	418	
Columbus village	Burke	332	225	
Conway village	Walsh	148	184	216
Cooperstown city	Griggs	1,112	1,019	648
Courtenay village	Stutsman	490	539	
Crary village	Ramsey	307	279	
Crocus village	Towner	37		
Crosby city [1]	Divide	1,147	206	
Crystal city	Pembina	349	376	385
Davenport village	Cass	214	226	245
Dawson village	Kidder	293		
Dazey village	Barnes	293	265	
Dearing village	McHenry	142	150	
Des Lacs village	Ward	188		
Devils Lake city	Ramsey	5,140	5,157	1,729
Dickey village	La Moure	190	187	
Dickinson city	Stark	4,122	3,678	2,076
Dodge village	Dunn	172		
Dogden village	McLean	252	320	
Donnybrook village	Ward	267	297	
Douglas village	Ward	284	171	
Drake city [1]	McHenry	517	348	
Drayton city	Pembina	637	587	688
Dunn Center village	Dunn	247		
Dunseith city	Rolette	374	478	
Dwight village	Richland	139		
East Fairview village	McKenzie	175		
Eckman village	Bottineau	64	84	
Edgeley city [1]	La Moure	803	749	308
Edinburg village	Walsh	278	300	286
Edmore village	Ramsey	501	344	
Egeland village	Towner	306	266	
Elgin city	Grant	429		
Ellendale city	Dickey	1,334	1,389	750
Enderlin city	Ransom	1,919	1,540	636
Epping village	Williams	116		
Esmond village	Benson	343	353	
Fairdale village	Walsh	192	140	
Fairmoont village	Richland	706	387	284
Fargo city	Cass	21,961	14,331	9,589
Fessenden city	Wells	731	713	
Finley village	Steele	599	516	
Flasher village	Morton	287		
Flaxton village	Burke	374	301	
Forbes village	Dickey	293	221	
Fordville village	Walsh	320		
Forest River village	Walsh	226	233	252
Forman town	Sargent	402	352	257
Fort Clark village	Oliver	86		
Fortuna village	Divide	198		
Fredonia village	Logan	296		
Fullerton village	Dickey	202	206	
Gackle village	Logan	424		
Gardena village	Bottineau	99	119	
Garrison city [1]	McLean	714	406	
Gascoyne village	Bowman	60		
Glenn Ullin city [1]	Morton	875	921	
Glenburn village	Renville	228	268	
Golden Valley village	Mercer	369		
Goodrich village	Sheridan	476	410	
Grafton city	Walsh	2,512	2,229	2,378
Grand Forks city [2]	Grand Forks	14,010	12,478	7,652
Grano village	Renville	112		
Granville city	McHenry	394	455	
Great Bend village	Richland	142	191	
Grenora city	Williams	358		
Hague village	Emmons	315	183	
Halliday village	Dunn	289		
Hamilton village	Pembina	200	213	224
Hampden village	Ramsey	199		
Hankinson city [1]	Richland	1,477	1,503	713
Hannaford village	Griggs	431	340	
Hansboro village	Towner	218		
Harvey city	Wells	1,590	1,443	
Hatton city	Traill	828	666	430
Havana village	Sargent	319	387	
Haynes village	Adams	113		
Hazelton village	Emmons	382		
Hazen village	Mercer	520		
Hebron city [1]	Morton	1,374	597	
Hettinger city [1]	Adams	817	766	
Hillsboro city	Traill	1,183	1,237	1,172
Hoople village	Walsh	250	175	174
Hope city	Steele	699	909	606
Hunter village	Cass	424	365	407
Inkster city	Grand Forks	368	353	
Jamestown city	Stutsman	6,627	4,358	2,853
Jud village	La Moure	178	99	
Kathryn village	Barnes	289		
Kenmare city	Ward	1,446	1,437	
Kensal village	Stutsman	415	456	
Kermit village	Divide	37	108	
Kief village	McHenry	307		
Kildeer village	Dunn	512		
Kindred village	Cass	334		
Knox village	Benson	173	330	
Kramer village	Bottineau	172	181	
Kulm city	La Moure	725	645	463
La Moure city	La Moure	1,014	929	457
Lakota city	Nelson	959	1,023	576
Langdon city	Cavalier	1,228	1,214	1,188
Lankin village	Walsh	334	341	
Lansford city	Bottineau	337	456	
Larimore city	Grand Forks	1,089	1,224	1,235
Larson village	Burke	114		
Lawton village	Ramsey	227		
Leal village	Barnes	88		
Leeds city	Benson	704	682	349
Lehr city [3]	Logan / McIntosh	362	182	
Leith village	Grant	158		
Lidgerwood city	Richland	1,065	1,019	555
Lignite village	Burke	214		
Linton city [1]	Emmons	1,011	644	
Lisbon city	Ransom	1,855	1,758	1,016
Litchville village	Barnes	528	484	
Loraine village	Renville	74		
Ludden village	Dickey	132	109	

[1] Incorporated as a city since 1910.
[2] See county footnote, Table 2.
[3] Part in Logan County, 91 in 1920; part in McIntosh County, 271 in 1920. Returned as located wholly in McIntosh County in 1910.

TABLE 3.—POPULATION OF INCORPORATED PLACES: 1920, 1910, AND 1900—Continued.

[The absence of population figures for 1910 or 1900 indicates that the place was incorporated at some date between the censuses, unless otherwise explained by footnote. Places which in 1910 were incorporated but, through surrender of charter or for other reasons, have no corporate existence in 1920, are not presented in this table.]

CITY, TOWN, OR VILLAGE.	County.	1920	1910	1900
Luverne village	Steele	225		
McClusky city [1]	Sheridan	646	517	
McHenry village	Foster	299	398	
McVille village	Nelson	546	310	
Maddock city [1]	Benson	557	374	
Mandan city	Morton	4,336	3,873	1,658
Mapleton village	Cass	198	207	322
Marion village	La Moure	294	[2] 241	
Marmarth city [1]	Slope	1,318	790	
Max village	McLean	473	285	
Maxbass village	Bottineau	147	240	
Mayville city	Traill	1,218	1,070	1,106
Medina village	Stutsman	415	343	
Merricourt village	Dickey	70	78	
Michigan City	Nelson	491	449	309
Milnor town	Sargent	680	641	322
Milton village	Cavalier	393	410	384
Minnewaukan village	Benson	564	510	432
Minot city [3]	Ward	10,476	6,188	1,277
Minto city	Walsh	602	701	869
Mohall city	Renville	651	493	
Monango village	Dickey	231	238	
Montpelier village	Stutsman	186		
Mooreton village	Richland	123		
Mott village	Hettinger	723		
Munich village	Cavalier	248		
Mylo village	Rolette	140	98	
Napoleon village	Logan	554		
Neche village	Pembina	528	528	682
Nekoma village	Cavalier	189	120	
New England city [1]	Hettinger	613		
New Leipzig village	Grant	378		
New Rockford city	Eddy	2,111		
New Salem city [1]	Morton	711	621	229
Newburg village	Bottineau	110	102	
Niagara village	Grand Forks	199	157	
Nome village	Barnes	267	218	
Noonan village	Divide	376	153	
North Fargo village	Cass	390		
Northwood city	Grand Forks	935	769	697
Oakes city	Dickey	1,637	1,499	668
Omemee village	Bottineau	222	332	
Oriska village	Barnes	300		
Osnabrock village	Cavalier	310	253	
Overly village	Bottineau	193	182	
Page village	Cass	452	479	
Palermo village	Mountrail	179	177	
Park River city	Walsh	1,114	1,008	1,088
Parshall city	Mountrail	376		
Pekin village	Nelson	197		
Pembina city	Pembina	802	717	929
Perth village	Towner	218	221	
Petersburg village	Nelson	367	353	
Pillsbury village	Barnes	142		
Pingree village	Stutsman	286		
Pisek village	Walsh	300	312	132
Plaza village	Mountrail	345	224	
Portal village	Burke	454	491	
Portland city [1]	Traill	623	561	524
Powers Lake village	Burke	251		
Ray city [1]	Williams	563	436	
Reeder village	Adams	258	198	
Regan village	Burleigh	202		
Regent village	Hettinger	262		
Reynolds city [4]	Grand Forks; Traill	389	412	389
Rhame village	Bowman	302		
Richardton village	Stark	626	647	
Rock Lake village	Towner	238	194	
Rogers village	Barnes	173		
Rolette village	Rolette	409	408	
Rolla city	Rolette	675	587	400
Rugby city	Pierce	1,424	1,630	487
Ruso village	McLean	120	141	
Russell village	Bottineau	119	161	
Rutland village	Sargent	291	224	
Ryder village	Ward	483	338	
St. John village	Rolette	460	424	
St. Thomas city	Pembina	500	513	661
Sanborn village	Barnes	391	390	259
Sanish village	Mountrail	337		
Sarles village [5]	Cavalier; Towner	348	346	
Sawyer village	Ward	241	327	
Scranton village	Bowman	353	214	
Selfridge village	Sioux	153		
Sentinel Butte village	Golden Valley	292		
Sharon village	Steele	362	304	
Sheldon village	Ransom	321	358	318
Sherwood city [1]	Renville	423	328	
Souris city	Bottineau	269	267	
Springbrook village	Williams	93		
Stanley city	Mountrail	591	518	
Stanton village	Mercer	325		
Starkweather village	Ramsey	302	216	
Steele city	Kidder	550	500	185
Strasburg village	Emmons	653	273	
Streeter village	Stutsman	640		
Sykeston village	Wells	367	276	
Tagus village	Mountrail	133	105	
Tappen village	Kidder	182		
Taylor village	Stark	285		
Thorne village	Rolette	78	105	
Tioga village	Williams	320	203	
Tolley village	Renville	325	250	
Tolna village	Nelson	199	209	
Tower City village	Cass	447	452	468
Towner city	McHenry	610	691	331
Turtle Lake village	McLean	395		
Tuttle village	Kidder	321		
Underwood village	McLean	453	422	
Upham village	McHenry	196	296	
Valley City	Barnes	4,681	4,606	2,446
Van Hook village	Mountrail	331		
Velva city	McHenry	836	837	
Venturia village	McIntosh	207		
Verona village	La Moure	258	235	
Wabek village	Mountrail	40		
Wahpeton city	Richland	3,069	2,467	2,228
Walhalla city [1]	Pembina	634	592	377
Warwick village	Benson	290		
Washburn city	McLean	558	657	
Watford City village	McKenzie	260		
Werner village	Dunn	198		
Westhope city	Bottineau	439	592	
White Earth village	Mountrail	247	264	
Wildrose city	Williams	449		
Williston city	Williams	4,178	3,124	763
Willow City	Bottineau	559	623	476
Wilton city [6]	Burleigh; McLean	1,026	437	
Wimbledon village	Barnes	521	571	226
Wishek village	McIntosh	1,003	432	
Woodworth village	Stutsman	297		
Wyndmere village	Richland	570	439	
Zap village	Mercer	257		
Zeeland village	McIntosh	323	193	

[1] Incorporated as a city since 1910.
[2] Incorporated prior to 1910, but not shown separately at that census.
[3] See county footnote, Table 2.
[4] Part in Grand Forks County: 184 in 1920; 159 in 1910; 173 in 1900. Part in Traill County: 205 in 1920; 253 in 1910; 216 in 1900.
[5] Part in Cavalier County: 333 in 1920; 322 in 1910. Part in Towner County: 15 in 1920; 24 in 1910.
[6] Part in Burleigh County, 108 in 1920; part in McLean County, 918 in 1920. Returned in 1910 as a village located wholly in McLean County. For annexations, see footnote on Burleigh County, Table 2.

TABLE 4.—POPULATION OF WARDS OF CITIES HAVING 5,000 INHABITANTS OR MORE: 1920.

WARD.	1920	WARD.	1920	WARD.	1920
Bismarck city	**7,122**	**Fargo city**	**21,961**	**Jamestown city**	**6,627**
Ward 1	1,116	Ward 1	1,947	Ward 1	2,344
Ward 2	1,082	Ward 2	951	Ward 2	1,768
Ward 3	1,784	Ward 3	2,093	Ward 3	1,266
Ward 4	1,061	Ward 4	5,826	Ward 4	1,249
Ward 5	732	Ward 5	4,376		
Ward 6	1,347	Ward 6	3,155	**Minot city**	**10,476**
		Ward 7	3,613	Ward 1	1,039
Devils Lake city	**5,140**			Ward 2	1,500
Ward 1	1,387	**Grand Forks city**	**14,010**	Ward 3	2,053
Ward 2	1,327	Ward 1	1,997	Ward 4	1,385
Ward 3	1,300	Ward 2	1,529	Ward 5	1,248
Ward 4	1,126	Ward 3	789	Ward 6	410
		Ward 4	1,375	Ward 7	1,242
		Ward 5	2,470	Ward 8	1,599
		Ward 6	3,280		
		Ward 7	2,570		

TABLE 5.—URBAN AND RURAL POPULATION OF COUNTIES: 1920, 1910, AND 1900.

[A minus sign (—) denotes decrease.]

COUNTY.	POPULATION.						PER CENT URBAN IN TOTAL POPULATION.			PER CENT OF INCREASE IN—				Rural population per square mile: 1920.
	1920		1910		1900					Urban population.		Rural population.		
	Urban.	Rural.	Urban.	Rural.	Urban.	Rural.	1920	1910	1900	1910 to 1920.	1900 to 1910.	1910 to 1920.	1900 to 1910.	
North Dakota	**88,234**	**558,638**	**63,236**	**513,820**	**23,413**	**295,733**	**13.6**	**11.0**	**7.3**	**39.5**	**170.1**	**8.7**	**73.7**	**8.0**
Barnes	4,681	13,997	4,606	13,460	.....	13,159	25.1	25.5	.....	1.6	.....	4.0	2.3	9.3
Burleigh	7,122	8,456	5,443	7,644	3,319	2,762	45.7	41.6	54.6	30.8	64.0	10.6	176.8	5.1
Cass	21,961	19,516	14,331	19,604	9,589	19,036	52.9	42.2	33.5	53.2	49.5	—0.4	3.0	11.1
Grand Forks	14,010	14,785	12,478	15,410	7,652	16,807	48.7	44.7	31.3	12.3	63.1	—4.1	—8.3	10.3
Morton	4,336	14,378	3,873	21,416	.....	10,277	23.2	15.3	.....	12.0	.....	—32.9	108.4	7.4
Ramsey	5,140	10,287	5,157	10,042	.....	9,198	33.3	33.9	.....	—0.3	.....	2.4	9.2	8.5
Richland	3,069	17,818	.....	19,659	.....	17,387	14.7	.....	.....	.....	.....	—9.4	13.1	12.4
Stark	4,122	9,420	3,678	8,826	.....	7,621	30.4	29.4	.....	12.1	.....	6.7	15.8	6.9
Stutsman	6,627	17,948	4,358	13,831	2,853	6,290	27.0	24.0	31.2	52.1	52.8	29.8	119.9	7.9
Walsh	2,512	16,566	.....	19,491	.....	20,288	13.2	.....	.....	.....	.....	—15.0	—3.9	12.9
Ward	10,476	18,335	6,188	19,093	.....	7,961	36.4	24.5	.....	69.3	.....	—4.0	139.8	8.9
Williams	4,178	13,802	3,124	11,110	.....	1,530	23.2	21.9	.....	33.7	.....	24.2	626.1	6.5
All other counties [1]	.....	383,330	.....	334,234	.....	163,417	.....	.....	.....	.....	.....	14.7	104.5	7.6

[1] Comprises all counties in which there are no incorporated places having 2,500 inhabitants or more in 1920. These counties are Adams, Benson, Billings, Bottineau, Bowman, Burke, Cavalier, Dickey, Divide, Dunn, Eddy, Emmons, Foster, Golden Valley, Grant, Griggs, Hettinger, Kidder, La Moure, Logan, McHenry, McIntosh, McKenzie McLean, Mercer, Mountrail, Nelson, Oliver, Pembina, Pierce, Ransom, Renville, Rolette, Sargent, Sheridan, Sioux, Slope, Steele, Towner, Traill, and Wells.

FOURTEENTH CENSUS OF THE UNITED STATES: 1920

DEPARTMENT OF COMMERCE

BULLETIN

BUREAU OF THE CENSUS
SAM. L. ROGERS, DIRECTOR

POPULATION : OHIO

NUMBER OF INHABITANTS, BY COUNTIES AND MINOR CIVIL DIVISIONS

Prepared under the supervision of WM. C. HUNT, Chief Statistician for Population

CONTENTS.

SUMMARY TABLES. Page.
Population of Ohio: 1800 to 1920 1
Population of principal cities from earliest census to 1920 2
Urban and rural population: 1920, 1910, and 1900 3
MAPS.
Increase or decrease in total and rural population, by counties: 1910 to 1920 4
Density of total and rural population, by counties: 1920 5

DETAILED TABLES. Page.
1. Area and population of counties: 1850 to 1920 6
2. Population of counties by minor civil divisions: 1920, 1910, and 1900 7
3. Population of incorporated places: 1920, 1910, and 1900 18
4. Population of wards of cities and villages having 5,000 inhabitants or more: 1920 23
5. Urban and rural population of counties: 1920, 1910, and 1900 26

TOTAL POPULATION, INCREASE, AND DISTRIBUTION.

Population of the state.—Ohio, formerly a part of the Northwest Territory, was admitted to the Union as the seventeenth state in February, 1803. According to the Fourteenth Census, taken as of January 1, 1920, the population is 5,759,394, which represents an increase of 992,273, or 20.8 per cent, over the 1910 figure. During the same period the population of the United States increased by 14.9 per cent. The following summary shows the population of Ohio from 1800 to 1920, inclusive, together with the number and per cent of increase for each decade, in comparison with the per cent of increase for the United States as a whole:

POPULATION OF OHIO: 1800 TO 1920.

CENSUS YEAR.	Population.	INCREASE OVER PRECEDING CENSUS.		Per cent of increase for the United States.
		Number.	Per cent.	
1920	5,759,394	992,273	20.8	14.9
1910	4,767,121	609,576	14.7	21.0
1900	4,157,545	485,216	13.2	20.7
1890	3,672,329	474,267	14.8	25.5
1880	3,198,062	532,802	20.0	30.1
1870	2,665,260	325,749	13.9	22.6
1860	2,339,511	359,182	18.1	35.6
1850	1,980,329	460,862	30.3	35.9
1840	1,519,467	581,564	62.0	32.7
1830	937,903	356,469	61.3	33.5
1820	581,434	350,674	152.0	33.1
1810	230,760	185,395	408.7	36.4
1800	45,365	.....	.....	.....

Counties.—Ohio has 88 counties, of which 49 show increases and 39 decreases as compared with 1910. (See Table 1.) No changes in county boundaries have been made since 1910.

Density of population.—The total land area of the state is 40,740 square miles. The average number of inhabitants to the square mile in 1920 is 141.4 (see Table 1), as against 117 in 1910 and 102.1 in 1900.

Minor civil divisions.—The political units into which the counties are divided are collectively termed "minor civil divisions." The counties of Ohio are made up of 1,401 primary divisions, comprising 1,389 townships, 9 cities, and 3 villages. The secondary divisions, 807 in number, consist of 71 cities, 4 incorporated towns, and 732 incorporated villages. Each of 14 cities and 30 villages is coextensive with the township in which located, and each of 15 cities, 1 town, and 68 villages comprises parts of 2 or more townships. (See Table 2.)

Cities.—Ohio has 80 cities, of which Cleveland, with a population of 796,841, is the largest. Seven cities have more than 100,000 inhabitants each. Of

these, Akron shows by far the greatest rate of growth during the past decade, having more than trebled its population. (See Tables 3 and 4.)

The following summary shows, for each city having 25,000 or more inhabitants in 1920, the population at each census for which figures are available, together with the number and per cent of increase during the preceding decade:

POPULATION OF PRINCIPAL CITIES FROM EARLIEST CENSUS TO 1920.

City and census year.	Population.	Increase over preceding census.	
		Number.	Per cent.
Akron:			
1920	208,435	139,368	201.8
1910	69,067	26,339	61.6
1900	42,728	15,127	54.8
1890	27,601	11,089	67.2
1880	16,512	6,506	65.0
1870	10,006	6,529	187.8
1860	3,477	211	6.5
1850	3,266	.....	.....
Canton:			
1920	87,091	36,874	73.4
1910	50,217	19,550	63.7
1900	30,667	4,478	17.1
1890	26,189	13,931	113.6
1880	12,258	3,598	41.5
1870	8,660	4,619	114.3
1860	4,041	1,438	55.2
1850	2,603	.....	.....
1840	(1)	.....	.....
1830	1,257	.....	.....
Cincinnati:			
1920	401,247	37,656	10.4
1910	363,591	37,689	11.6
1900	325,902	28,994	9.8
1890	296,908	41,769	16.4
1880	255,139	38,900	18.0
1870	216,239	55,195	34.3
1860	161,044	45,609	39.5
1850	115,435	69,097	149.1
1840	46,338	21,507	86.6
1830	24,831	15,189	157.5
1820	9,642	.....	.....
Cleveland:			
1920	796,841	236,178	42.1
1910	560,663	178,895	46.9
1900	381,768	120,415	46.1
1890	261,353	101,207	63.2
1880	160,146	67,317	72.5
1870	92,829	49,412	113.8
1860	43,417	26,383	154.9
1850	17,034	10,963	180.6
1840	6,071	4,995	464.2
1830	1,076	.....	.....
Columbus:			
1920	237,031	55,520	30.6
1910	181,511	55,951	44.6
1900	125,560	37,410	42.4
1890	88,150	36,503	70.7
1880	51,647	20,373	65.1
1870	31,274	12,720	68.6
1860	18,554	672	3.8
1850	17,882	11,834	195.7
1840	6,048	3,613	148.4
1830	2,435	.....	.....
Dayton:			
1920	152,559	35,982	30.9
1910	116,577	31,244	36.6
1900	85,333	24,113	39.4
1890	61,220	22,542	58.3
1880	38,678	8,205	26.9
1870	30,473	10,392	51.8
1860	20,081	9,104	82.9
1850	10,977	4,910	80.9
1840	6,067	3,117	105.7
1830	2,950	1,950	195.0
1820	1,000	.....	.....
East Cleveland:			
1920	27,292	18,113	197.3
1910	9,179	6,422	232.9
1900	2,757	.....	.....
1890	(1)	.....	.....
1880	2,876	.....	.....
1870	(1)	.....	.....
1860	3,011	.....	.....
Hamilton:			
1920	39,675	4,396	12.5
1910	35,279	11,365	47.5
1900	23,914	6,349	36.1
1890	17,565	5,443	44.9
1880	12,122	1,041	9.4
1870	11,081	3,858	53.4
1860	7,223	4,013	125.0
1850	3,210	1,801	127.8
1840	1,409	330	30.6
1830	1,079	419	63.5
1820	660	.....	.....
Lakewood:			
1920	41,732	26,551	174.9
1910	15,181	11,826	352.5
1900	3,355	.....	.....
Lima:			
1920	41,326	10,818	35.5
1910	30,508	8,785	40.4
1900	21,723	5,742	35.9
1890	15,981	8,414	111.2
1880	7,567	3,067	68.2
1870	4,500	2,511	126.2
1860	1,989	1,232	162.7
1850	757	.....	.....
Lorain:			
1920	37,295	8,412	29.1
1910	28,883	12,855	80.2
1900	16,028	11,165	229.6
1890	4,863	3,268	204.9
1880	1,595	.....	.....
Mansfield:			
1920	27,824	7,056	34.0
1910	20,768	3,128	17.7
1900	17,640	4,167	30.9
1890	13,473	3,614	36.7
1880	9,859	1,830	22.8
1870	8,029	3,448	75.3
1860	4,581	1,024	28.8
1850	3,557	2,229	167.8
1840	1,328	488	58.1
1830	840	.....	.....
Marion:			
1920	27,891	9,659	53.0
1910	18,232	6,370	53.7
1900	11,862	3,535	42.5
1890	8,327	4,428	113.6
1880	3,899	1,368	54.0
1870	2,531	687	37.3
1860	1,844	533	40.7
1850	1,311	741	130.0
1840	570	283	98.6
1830	287	.....	.....
Newark:			
1920	26,718	1,314	5.2
1910	25,404	7,247	39.9
1900	18,157	3,887	27.2
1890	14,270	4,670	48.6
1880	9,600	2,902	43.3
1870	6,698	2,023	43.3
1860	4,675	1,021	27.9
1850	3,654	949	35.1
1840	2,705	1,706	170.8
1830	999	.....	.....
Portsmouth:			
1920	33,011	9,530	40.6
1910	23,481	5,611	31.4
1900	17,870	5,476	44.2
1890	12,394	1,073	9.5
Portsmouth—Contd.			
1880	11,321	729	6.9
1870	10,592	4,324	69.0
1860	6,268	2,257	56.3
1850	4,011	.....	.....
1840	(1)	.....	.....
1830	1,064	537	101.9
1820	527	.....	.....
Springfield:			
1920	60,840	13,919	29.7
1910	46,921	8,603	22.7
1900	38,253	6,358	19.9
1890	31,895	11,165	53.9
1880	20,730	8,078	63.8
1870	12,652	5,650	80.7
1860	7,002	1,894	37.1
1850	5,108	3,046	147.7
1840	2,062	982	90.9
1830	1,080	.....	.....
Steubenville:			
1920	28,508	6,117	27.3
1910	22,391	8,042	56.0
1900	14,349	955	7.1
1890	13,394	1,301	10.8
1880	12,093	3,986	49.2
1870	8,107	1,953	31.7
1860	6,154	14	0.2
1850	6,140	937	18.0
1840	5,203	2,266	77.2
1830	2,937	.....	.....
Toledo:			
1920	243,164	74,667	44.3
1910	168,497	36,675	27.8
1900	131,822	50,388	61.9
1890	81,434	31,297	62.4
1880	50,137	18,553	58.7
1870	31,584	17,816	129.4
1860	13,768	9,939	259.6
1850	3,829	2,607	213.3
1840	1,222	.....	.....
Warren:			
1920	27,050	15,969	144.1
1910	11,081	2,552	29.9
1900	8,529	2,556	42.8
1890	5,973	1,545	34.9
1880	4,428	971	28.1
1870	3,457	1,055	43.9
1860	2,402	.....	.....
1850	(1)	.....	.....
1840	1,996	.....	.....
Youngstown:			
1920	132,358	53,292	67.4
1910	79,066	34,181	76.2
1900	44,885	11,665	35.1
1890	33,220	17,785	115.2
1880	15,435	7,360	91.1
1870	8,075	5,316	192.7
1860	2,759	.....	.....
Zanesville:			
1920	29,569	1,543	5.5
1910	28,026	4,488	19.1
1900	23,538	2,529	12.0
1890	21,009	2,896	16.0
1880	18,113	8,102	80.9
1870	10,011	782	8.5
1860	9,229	1,300	16.4
1850	7,929	3,163	66.4
1840	4,766	1,672	54.0
1830	3,094	1,042	50.8
1820	2,052	.....	.....

[1] Not returned separately.

Urban and rural population.—The Census Bureau defines urban population as that residing in cities and other incorporated places having 2,500 inhabitants or more, and rural population as that residing outside such incorporated places.

The following summary presents, for the last three censuses, figures showing the urban and rural population of the state distributed among places grouped according to specified limits of population. The classification for each census is based upon the population of the various places as shown by the returns of that census. Consequently the territory comprised within any one class of cities or that designated as urban or as rural does not remain fixed, because any given place may, through the growth or the decline of its population, pass from one class to another at successive censuses. The proportion of the population of Ohio living in places of 2,500 or more increased from 48.1 per cent in 1900 to 55.9 per cent in 1910 and to 63.8 per cent in 1920.

URBAN AND RURAL POPULATION: 1920, 1910, AND 1900.

CLASS OF PLACES.	1920		1910		1900		PER CENT OF TOTAL POPULATION.		
	Number of places.	Population.	Number of places.	Population.	Number of places.	Population.	1920	1910	1900
Total population	.....	5,759,394	.....	4,767,121	.....	4,157,545	100.0	100.0	100.0
Urban territory	**148**	**3,677,136**	**139**	**2,665,143**	**126**	**1,998,382**	**63.8**	**55.9**	**48.1**
Cities and villages of—									
500,000 inhabitants or more	1	796,841	1	560,663	.....	.....	13.8	11.8	.....
100,000 to 500,000 inhabitants	6	1,374,794	4	830,176	4	965,052	23.9	17.4	23.2
50,000 to 100,000 inhabitants	2	147,931	3	198,350	1	85,333	2.6	4.2	2.1
25,000 to 50,000 inhabitants	12	387,891	6	195,021	4	156,533	6.7	4.1	3.8
10,000 to 25,000 inhabitants	29	456,388	23	360,981	19	305,089	7.9	7.6	7.3
5,000 to 10,000 inhabitants	44	317,584	45	321,860	43	299,714	5.5	6.8	7.2
2,500 to 5,000 inhabitants [1]	54	195,707	57	198,080	55	186,661	3.4	4.2	4.5
Rural territory	.....	**2,082,258**	.....	**2,101,978**	.....	**2,159,163**	**36.2**	**44.1**	**51.9**
Towns and villages of less than 2,500 inhabitants	671	472,754	644	452,030	591	417,717	8.2	9.5	10.0
Other rural territory	.....	1,609,504	.....	1,649,948	.....	1,741,446	27.9	34.6	41.9

[1] Union City, Ind., and Union City village, Ohio, based upon their combined population, included in places of 2,500 to 5,000 at each census.

PER CENT OF INCREASE OR DECREASE OF POPULATION OF OHIO, BY COUNTIES: 1910–1920.

Rural population is defined as that residing outside of incorporated places having 2,500 inhabitants or more.

TOTAL POPULATION.

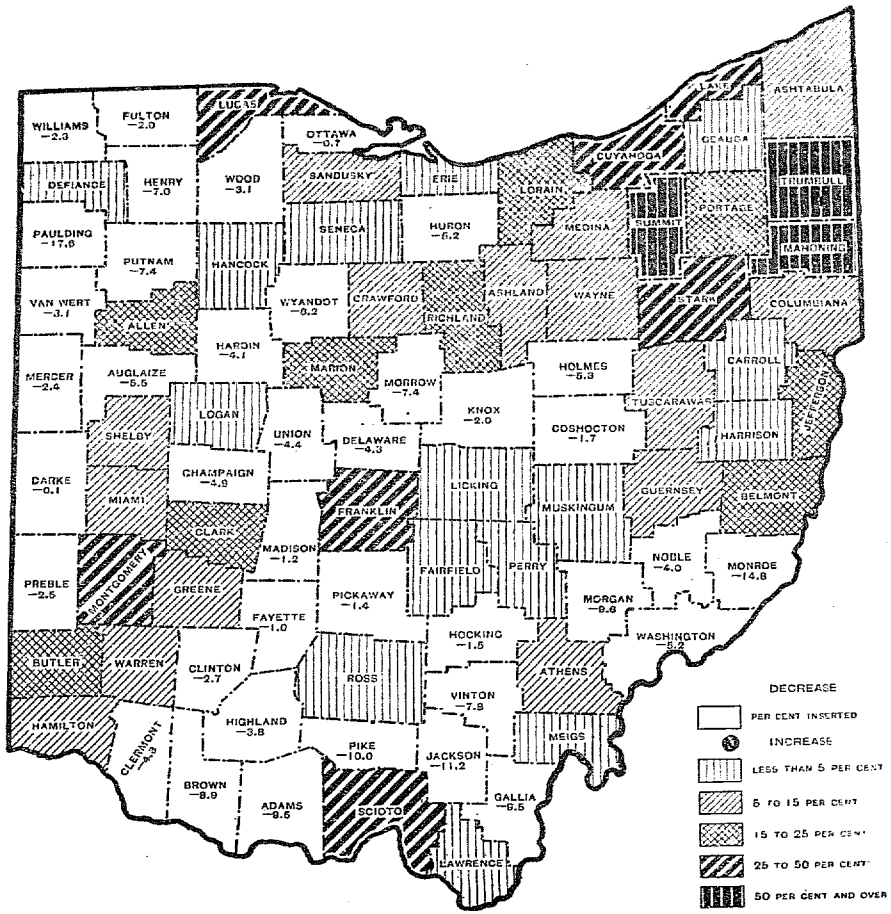

RURAL POPULATION.

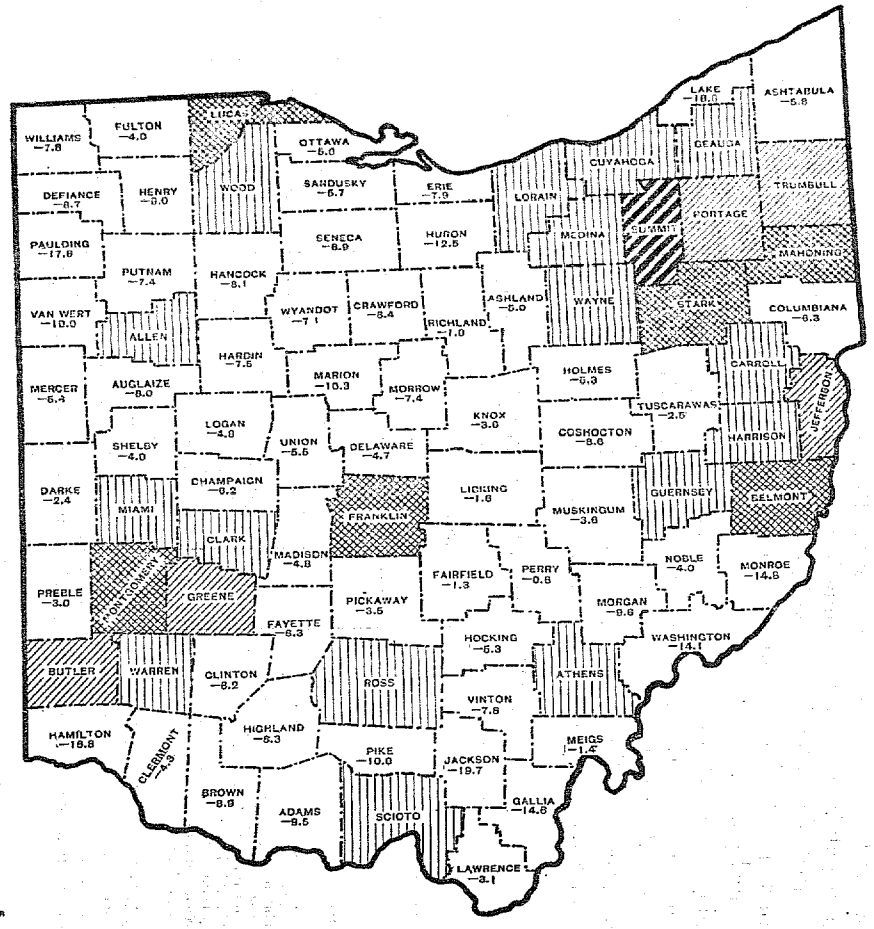

DENSITY OF POPULATION OF OHIO, BY COUNTIES: 1920.

Rural population is defined as that residing outside of incorporated places having 2,500 inhabitants or more.

TOTAL POPULATION.

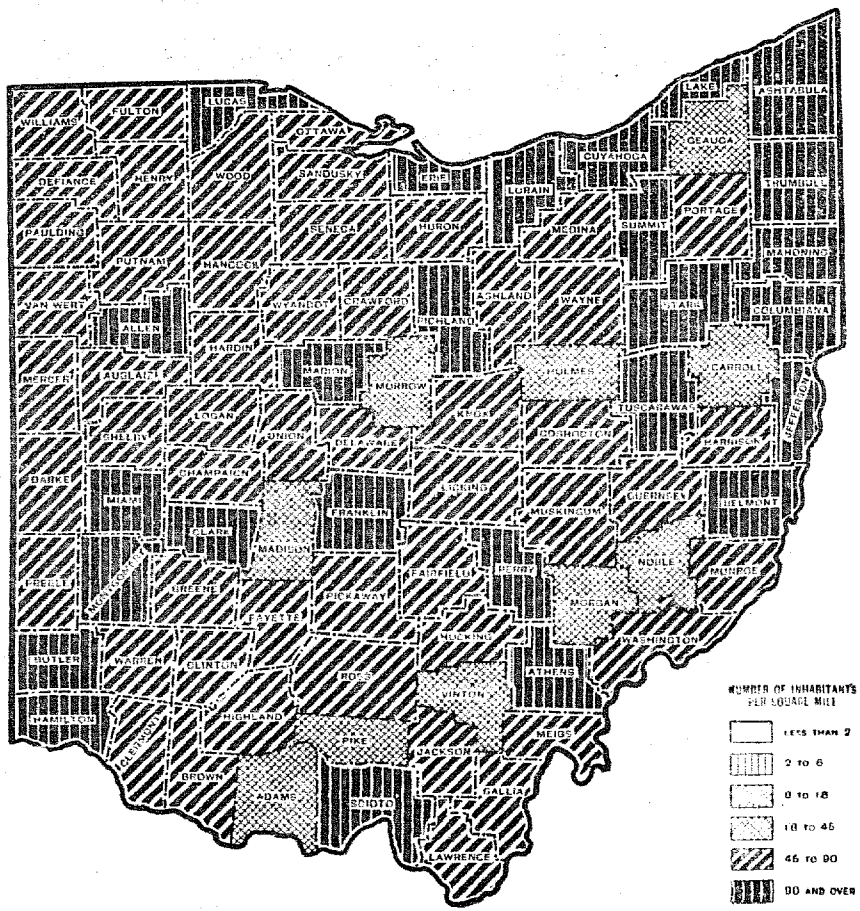

RURAL POPULATION.

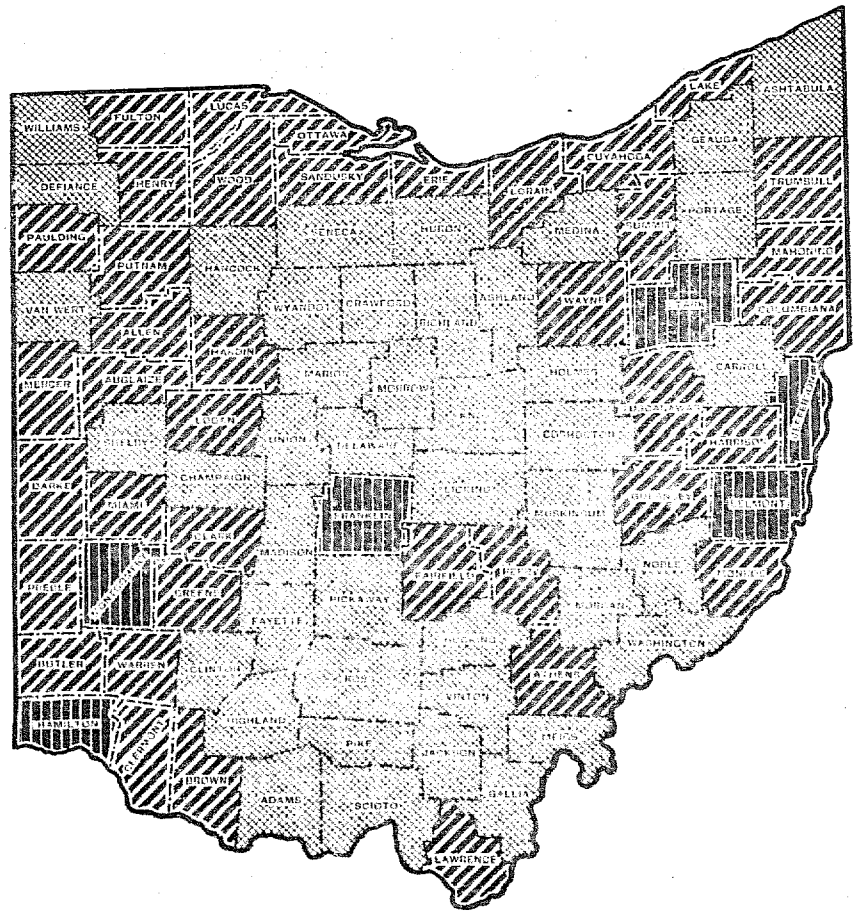

TABLE 1.—AREA AND POPULATION OF COUNTIES: 1850 TO 1920.

[A minus sign (—) denotes decrease.]

COUNTY.	Land area in square miles: 1920.	POPULATION. 1920 Total.	1920 Per square mile.	1910	1900	1890	1880	1870	1860	1850	Per cent of increase. 1910 to 1920.	1900 to 1910.	1890 to 1900.
Ohio [1]	**40,740**	**5,759,394**	**141.4**	**4,767,121**	**4,157,545**	[1]**3,672,329**	**3,198,062**	**2,665,260**	**2,339,511**	**1,980,329**	**20.8**	**14.7**	**13.2**
Adams	546	22,403	41.0	24,755	26,328	26,093	24,005	20,750	20,309	18,883	—9.5	—6.0	0.9
Allen	406	68,223	168.0	56,580	47,976	40,644	31,314	28,623	19,185	12,109	20.6	17.9	18.0
Ashland	421	24,627	58.5	22,975	21,184	22,223	23,883	21,933	22,951	23,813	7.2	8.5	—4.7
Ashtabula	723	65,545	90.7	59,547	51,448	43,655	37,139	32,517	31,814	28,767	10.1	15.7	17.9
Athens	487	50,430	103.6	47,798	38,730	35,194	28,411	23,768	21,364	18,215	5.5	23.4	10.0
Auglaize	397	29,527	74.4	31,246	31,192	28,100	25,444	20,041	17,187	11,338	—5.5	0.2	11.0
Belmont	530	93,193	175.8	76,856	69,875	57,413	49,638	39,714	36,398	34,600	21.3	26.3	6.0
Brown	481	22,621	47.0	24,832	28,237	29,899	32,911	30,802	29,958	27,332	—8.9	—12.1	—5.6
Butler	452	87,025	192.5	70,271	56,870	48,597	42,579	39,912	35,840	30,789	23.8	23.6	17.0
Carroll	387	15,942	41.2	15,761	16,811	17,566	16,416	14,491	15,738	17,685	1.1	—6.2	—4.3
Champaign	421	25,671	59.6	26,351	26,642	26,980	27,817	24,188	22,698	19,782	—4.9	—1.1	—1.3
Clark	407	80,728	198.3	66,435	58,939	52,277	41,948	32,070	25,300	22,178	21.5	12.7	12.7
Clermont	465	28,291	60.8	29,551	31,610	33,553	36,713	34,268	33,034	30,455	—4.3	—6.5	—5.8
Clinton	411	23,036	56.0	23,680	24,202	24,240	24,756	21,914	21,461	18,838	—2.7	—2.2	—0.2
Columbiana	534	83,131	155.7	76,619	68,590	59,029	48,602	38,299	32,836	33,621	8.5	11.7	16.2
Coshocton	558	29,595	53.0	30,121	29,337	26,703	26,642	23,600	25,032	25,674	—1.7	2.7	9.9
Crawford	409	36,054	88.2	34,036	33,915	31,927	30,583	25,556	23,881	18,177	5.9	0.4	6.2
Cuyahoga	463	943,495	2,037.8	637,425	439,120	309,970	196,943	132,010	78,033	48,099	48.0	45.2	41.7
Darke	586	42,911	73.2	42,933	42,532	42,961	40,496	32,278	26,009	20,276	—0.1	0.9	—1.0
Defiance	405	24,549	60.6	24,498	26,387	25,769	22,515	15,719	11,886	6,966	0.2	—7.2	2.4
Delaware	445	26,013	58.5	27,182	26,401	27,189	27,381	25,175	23,902	21,817	—4.3	3.0	—2.9
Erie	256	39,789	155.4	38,327	37,650	35,462	32,040	28,188	24,474	18,568	3.8	1.8	6.2
Fairfield	495	40,484	81.8	39,201	34,259	33,939	34,284	31,138	30,538	30,264	3.3	14.4	0.9
Fayette	413	21,518	52.1	21,744	21,725	22,309	20,364	17,170	15,935	12,726	—1.0	0.1	—2.6
Franklin	517	283,951	549.2	221,567	164,460	124,087	86,797	63,019	50,361	42,909	28.2	34.7	32.5
Fulton	405	23,445	57.9	23,914	22,801	22,023	21,053	17,789	14,043	7,781	—2.0	4.9	3.5
Gallia	449	23,311	51.9	25,745	27,918	27,005	28,124	25,545	22,043	17,063	—9.5	—7.8	3.4
Geauga	416	15,036	36.1	14,670	14,744	13,489	14,251	14,190	15,817	17,827	2.5	—0.5	9.3
Greene	415	31,221	75.2	29,733	31,613	29,820	31,349	28,038	26,197	21,946	5.0	—5.9	6.0
Guernsey [1]	518	45,352	87.6	42,716	34,425	28,645	27,197	23,838	24,474	30,438	6.2	24.1	20.2
Hamilton	407	493,678	1,213.0	460,732	409,479	374,573	313,374	260,370	216,410	156,844	7.2	12.5	9.3
Hancock	535	38,394	71.8	37,860	41,993	42,563	27,784	23,847	22,886	16,751	1.4	—9.8	—1.3
Hardin	473	29,167	61.7	30,407	31,187	28,939	27,023	18,714	13,570	8,251	—4.1	—2.5	7.8
Harrison	401	19,625	48.9	19,076	20,486	20,830	20,456	18,682	19,110	20,157	2.9	—6.9	—1.7
Henry	414	23,362	56.4	25,119	27,282	25,080	20,535	14,028	8,901	3,434	—7.0	—7.9	8.8
Highland	549	27,610	50.3	28,711	30,982	29,048	30,281	29,133	27,773	25,781	—3.8	—7.3	6.7
Hocking	411	23,291	56.7	23,650	24,398	22,658	21,126	17,925	17,057	14,119	—1.5	—3.1	7.7
Holmes	418	16,965	40.6	17,909	19,511	21,139	20,776	18,177	20,589	20,452	—5.3	—8.2	—7.7
Huron	494	32,424	65.6	34,206	32,330	31,949	31,609	28,532	29,616	26,203	—5.2	5.8	1.2
Jackson	404	27,342	67.7	30,791	34,248	28,408	23,686	21,759	17,941	12,719	—11.2	—10.1	20.6
Jefferson	407	77,580	190.6	65,423	44,357	39,415	33,018	29,188	26,115	29,133	18.6	47.5	12.5
Knox	513	29,580	57.7	30,181	27,768	27,600	27,431	26,333	27,735	28,872	—2.0	8.7	0.6
Lake	241	28,667	119.0	22,927	21,680	18,235	16,326	15,935	15,576	14,654	25.0	5.8	18.9
Lawrence	443	39,540	89.3	39,488	39,534	39,556	39,068	31,380	23,249	15,246	0.1	—0.1	—0.1
Licking	669	56,426	84.3	55,590	47,070	43,279	40,450	35,756	37,011	38,846	1.5	18.1	8.8
Logan	451	30,104	66.7	30,084	30,420	27,386	26,267	23,028	20,996	19,162	0.1	—1.1	11.1
Lorain	497	90,612	182.3	76,037	54,857	40,295	35,526	30,308	29,744	26,086	19.2	38.6	36.1
Lucas	342	275,721	806.2	192,728	153,559	102,296	67,377	46,722	25,831	12,363	43.1	25.5	50.1
Madison	497	19,662	39.6	19,902	20,590	20,057	20,129	15,633	13,015	10,015	—1.2	—3.3	2.7
Mahoning	427	186,310	436.3	116,151	70,134	55,979	42,871	31,001	25,894	23,735	60.4	65.6	25.3
Marion	409	42,004	102.7	33,971	28,678	24,727	20,565	16,184	15,490	12,618	23.6	18.5	16.0
Medina	435	26,067	59.9	23,598	21,958	21,742	21,453	20,092	22,517	24,441	10.5	7.5	1.0
Meigs	412	26,189	63.6	25,594	28,620	29,813	32,325	31,465	26,534	17,971	2.3	—10.6	—4.0
Mercer	450	26,872	59.7	27,536	28,021	27,220	21,808	17,254	14,104	7,712	—2.4	—1.7	2.9
Miami	408	48,428	118.7	45,047	43,105	39,754	36,158	32,740	29,959	24,999	7.5	4.5	8.4
Monroe [1]	448	20,660	46.1	24,244	27,031	25,175	26,496	25,779	25,741	28,351	—14.8	—10.3	7.4
Montgomery	455	209,532	460.5	163,763	130,146	100,852	78,550	64,006	52,230	38,218	27.9	25.8	29.0
Morgan [1]	402	14,555	36.2	16,097	17,905	19,143	20,074	20,363	22,119	28,585	—9.6	—10.1	—6.5
Morrow	403	15,570	38.6	16,815	17,879	18,120	19,072	18,583	20,445	20,280	—7.4	—6.0	—1.3
Muskingum	664	57,980	87.3	57,488	53,185	51,210	49,774	44,886	44,416	45,049	0.9	8.1	3.9
Noble [1]	399	17,849	44.7	18,601	19,466	20,753	21,138	19,949	20,751	.....	—4.0	—4.4	—6.2
Ottawa	270	22,193	82.2	22,360	22,213	21,974	19,762	13,364	7,016	3,308	—0.7	0.7	1.1
Paulding	413	18,736	45.4	22,730	27,528	25,932	13,485	8,544	4,945	1,766	—17.6	—17.4	6.2
Perry	399	36,098	90.5	35,396	31,841	31,151	28,218	18,453	19,678	20,775	2.0	11.2	2.2
Pickaway	490	25,788	52.6	26,158	27,016	26,959	27,415	24,875	23,469	21,006	—1.4	—3.2	0.2
Pike	428	14,151	33.1	15,723	18,172	17,482	17,927	15,447	13,643	10,953	—10.0	—13.5	3.9
Portage	521	36,269	69.6	30,307	29,246	27,868	27,500	24,584	24,208	24,419	19.7	3.6	4.9
Preble	416	23,238	55.9	23,834	23,713	23,421	24,533	21,809	21,820	21,736	—2.5	0.5	1.2
Putnam	482	27,751	57.6	29,972	32,525	30,188	23,713	17,081	12,808	7,221	—7.4	—7.8	7.7
Richland	503	55,178	109.7	47,667	44,289	38,072	36,306	32,516	31,158	30,879	15.8	7.6	16.3
Ross	668	41,556	62.2	40,069	40,940	39,454	40,307	37,097	35,071	32,074	3.7	—2.1	3.8
Sandusky	413	37,109	89.9	35,171	34,311	30,617	32,057	25,503	21,429	14,305	5.5	2.5	12.1
Scioto	623	62,850	100.9	48,463	40,981	35,377	33,511	29,302	24,297	18,428	29.7	18.3	15.8
Seneca	550	43,176	78.5	42,421	41,163	40,869	36,947	30,827	30,868	27,104	1.8	3.1	0.7
Shelby	413	25,923	62.8	24,663	24,625	24,707	24,137	20,748	17,493	13,958	5.1	0.2	—0.3

[1] CHANGES IN BOUNDARIES, ETC.

THE STATE.—Total for 1890 includes 13 Indians specially enumerated, not distributed by counties.

GUERNSEY.—Part taken to form part of Noble in 1851.

MONROE.—Part taken to form part of Noble in 1851.

MORGAN.—Part taken to form part of Noble in 1851.

NOBLE.—Organized from parts of Guernsey, Monroe, and Morgan in 1851.

TABLE 1.—AREA AND POPULATION OF COUNTIES: 1850 TO 1920—Continued.

[A minus sign (—) denotes decrease.]

COUNTY.	Land area in square miles: 1920.	POPULATION. 1920 Total.	1920 Per square mile.	1910	1900	1890	1880	1870	1860	1850	Per cent of increase. 1910 to 1920.	1900 to 1910.	1890 to 1900.
Stark	566	177,218	313.1	122,987	94,747	84,170	64,031	52,508	42,978	39,878	44.1	29.8	12.6
Summit	408	286,065	701.1	108,253	71,715	54,089	43,788	34,674	27,344	27,485	164.3	50.9	32.6
Trumbull	633	83,920	132.6	52,766	46,591	42,373	44,880	38,659	30,656	30,490	59.0	13.3	10.0
Tuscarawas	555	63,578	114.6	57,035	53,751	46,618	40,198	33,840	32,463	31,761	11.5	6.1	15.3
Union	446	20,918	46.9	21,871	22,342	22,860	22,375	18,730	16,507	12,204	—4.4	—2.1	—2.3
Van Wert	406	28,210	69.5	29,119	30,394	29,671	23,028	15,823	10,238	4,793	—3.1	—4.2	2.4
Vinton	412	12,075	29.3	13,096	15,330	16,045	17,223	15,027	13,631	9,353	—7.8	—14.6	—4.5
Warren	413	25,716	62.3	24,497	25,584	25,468	28,392	26,689	26,962	25,560	5.0	—4.2	0.5
Washington	630	43,049	68.3	45,422	48,245	42,380	43,244	40,609	36,268	29,540	—5.2	—5.9	13.8
Wayne	557	41,346	74.2	38,058	37,870	39,005	40,076	35,116	32,483	32,981	8.6	0.5	—2.9
Williams	411	24,627	59.9	25,198	24,953	24,897	23,821	20,991	16,633	8,018	—2.3	1.0	0.2
Wood	612	44,892	73.4	46,330	51,555	44,392	34,022	24,596	17,886	9,157	—3.1	—10.1	16.1
Wyandot	406	19,481	48.0	20,760	21,125	21,722	22,395	18,553	15,596	11,194	—6.2	—1.7	—2.7

TABLE 2.—POPULATION OF COUNTIES BY MINOR CIVIL DIVISIONS: 1920, 1910, AND 1900.

[For changes in boundaries, etc., between 1910 and 1920, see footnotes; for those between 1900 and 1910, see Reports of the Thirteenth Census: 1910, Vol. III, Table 1, p. 368. For population of incorporated places, see Table 3.]

MINOR CIVIL DIVISION.	1920	1910	1900
Adams County	**22,403**	**24,755**	**26,328**
Bratton township	934	974	1,069
Franklin township	1,207	1,332	1,572
Green township, including Rome village	1,421	1,870	2,046
Jefferson township	2,994	3,476	3,946
Liberty township	1,081	1,173	1,199
Manchester township, including Manchester village	1,906	2,018	2,070
Meigs township, including Peebles village	2,758	3,152	3,113
Monroe township	917	1,073	1,291
Oliver township	823	1,001	976
Scott township, including Seaman village	1,457	1,391	1,272
Sprigg township	1,691	1,714	2,203
Tiffin township, including West Union village	2,464	2,630	2,635
Wayne township	994	1,164	1,204
Winchester township, including Winchester village	1,756	1,787	1,732
Allen County	**68,223**	**56,580**	**47,976**
Amanda township	1,078	1,263	1,384
American township,[1] including Elida village	2,398	2,172	1,951
Auglaize township, including Harrod village	1,733	1,883	1,909
Bath township	2,570	1,501	1,517
Jackson township, including Lafayette village	1,670	1,810	1,931
Marion township, including wards 1 and 2 of Delphos city	5,300	4,665	4,573
Monroe township, including West Cairo village	1,641	1,768	1,875
Ottawa township, coextensive with Lima city	41,326	30,508	21,723
Perry township	1,333	1,602	1,467
Richland township, including Beaver Dam and Bluffton villages	3,992	4,214	4,099
Shawnee township	1,635	1,312	1,493
Spencer township, including Spencerville village	2,464	2,794	3,016
Sugar Creek township	1,083	1,088	1,038
Ashland County	**24 627**	**22,975**	**21,184**
Clear Creek township, including Savannah village	828	890	878
Green township, including Perrysville village and part of Loudonville village	1,998	2,103	2,044
Hanover township, including part of Loudonville village	2,046	2,103	2,197
Jackson township, including Polk village	1,058	1,129	1,155
Lake township	539	630	684
Mifflin township, including Mifflin village	488	542	694
Milton township	761	811	869
Mohican township, including Jeromeville village	1,248	1,180	1,431
Montgomery township, including Ashland city	10,393	7,929	5,324
Orange township	1,122	1,169	1,201
Perry township	946	1,013	1,124
Ruggles township	582	600	630
Sullivan township	736	833	808
Troy township	601	625	583
Vermilion township, including Hayesville village	1,281	1,418	1,562
Ashtabula County	**65,545**	**59,547**	**51,448**
Andover township, including Andover village	1,581	1,680	1,534
Ashtabula township,[2] including Ashtabula city	23,674	19,466	13,987
Ashtabula County—Continued.			
Austinburg township	992	1,058	1,040
Cherry Valley township	591	585	643
Colebrook township	719	696	773
Conneaut township, including Conneaut city	12,539	11,199	9,525
Denmark township	603	693	703
Dorset township	874	838	878
Geneva township, including Geneva village	4,372	3,702	3,596
Harpersfield township	976	979	893
Hartsgrove township	565	628	647
Jefferson township, including Jefferson village	2,396	2,317	2,131
Kingsville township, including North Kingsville village	1,587	1,690	1,412
Lenox township	654	769	742
Monroe township	1,055	1,287	1,302
Morgan township, including Rock Creek village	906	984	1,040
New Lyme township	741	846	837
Orwell township	1,170	996	981
Pierpont township	755	896	931
Plymouth township	908	790	723
Richmond township	668	795	848
Rome township	622	583	589
Saybrook township	2,922	1,946	1,733
Sheffield township	619	696	609
Trumbull township	686	841	855
Wayne township	684	774	685
Williamsfield township	755	883	900
Windsor township	931	960	911
Athens County	**50,430**	**47,798**	**38,730**
Alexander township	1,025	1,042	1,173
Ames township, including Amesville village	1,086	1,123	1,256
Athens township, including Athens city	11,182	10,156	5,867
Bern township	1,286	1,326	1,660
Canaan township	1,321	1,186	1,179
Carthage township	934	980	1,136
Dover township, including Chauncey village	5,364	3,544	1,488
Lee township, including Albany village	987	985	1,088
Lodi township	936	1,128	1,357
Rome township	1,343	1,474	1,767
Trimble township, including Glouster, Jacksonville, and Trimble villages	9,849	8,893	7,327
Troy township, including Coolville village	1,480	1,688	1,741
Waterloo township	2,369	2,896	2,508
York township, including Buchtel village and Nelsonville city	11,268	11,377	9,183
Auglaize County	**29,527**	**31,246**	**31,192**
Clay township	1,124	1,439	1,647
Duchouquet township, including Wapakoneta city and Cridersville village	7,137	7,310	6,132
German township, including New Bremen village	2,315	2,384	2,211
Goshen township	695	838	908
Jackson township, including Minster village	2,229	2,261	2,196
Logan township, including Buckland village	1,043	1,191	1,473
Moulton township	975	1,114	1,286
Noble township	1,046	1,216	1,360
Pusheta township	1,503	1,116	1,275
St. Marys township, including St. Marys city	6,784	6,917	6,729
Salem township	850	953	1,112
Union township, including Uniopolis village	1,317	1,513	1,666
Washington township, including New Knoxville village	1,550	1,471	1,629
Wayne township, including Waynesfield village	1,409	1,523	1,568

[1] ALLEN.—Name of American township changed from German since 1910.
[2] ASHTABULA.—Part of Ashtabula township annexed to Ashtabula city since 1910.

TABLE 2.—POPULATION OF COUNTIES BY MINOR CIVIL DIVISIONS: 1920, 1910, AND 1900—Continued.

[For changes in boundaries, etc., between 1910 and 1920, see footnotes; for those between 1900 and 1910, see Reports of the Thirteenth Census: 1919, Vol. III, Table 1, p. 368. For population of incorporated places, see Table 3.]

MINOR CIVIL DIVISION.	1920	1910	1900
Belmont County	**93,193**	**76,856**	**60,875**
Colerain township	6,280	5,401	2,987
Flushing township, including Flushing and Howay villages	3,699	2,915	2,141
Goshen township, including Belmont and Bethesda villages	3,430	2,856	2,471
Kirkwood township, including part of Fairview village	1,294	1,365	1,680
Mead township, including Shadyside village	5,816	3,264	1,726
Pease township, including Bridgeport and Brookside villages, Martins Ferry city, and part of Yorkville village	23,819	18,884	15,158
Pultney township, including Bellaire city	21,588	18,518	13,833
Richland township, including St. Clairsville village	6,883	5,824	4,367
Smith township	1,759	1,714	1,710
Somerset township	1,516	1,682	1,862
Union township, including Morristown village	2,312	1,693	1,482
Warren township, including Barnesville village	6,770	6,238	5,881
Washington township	1,195	1,335	1,540
Wayne township	1,066	1,196	1,415
Wheeling township	4,663	2,790	1,222
York township, including Powhatan Point village	1,103	1,181	1,400
Brown County	**22,621**	**24,832**	**28,237**
Byrd township	992	1,052	1,135
Clark township, including Hamersville village	1,272	1,514	1,638
Eagle township	949	997	1,147
Franklin township	761	817	959
Green township, including Mount Orab village	1,515	1,675	1,905
Huntington township, including Aberdeen village	1,775	2,016	2,572
Jackson township	850	894	924
Jefferson township, including Russellville village	1,119	1,077	1,012
Lewis township, including Higginsport village	1,714	1,970	2,325
Perry township, including Fayetteville village	2,018	2,127	2,413
Pike township	825	975	1,073
Pleasant township, including Georgetown village	2,639	2,753	3,072
Scott township	754	862	976
Sterling township	947	1,119	1,264
Union township, including Ripley village	3,172	3,678	4,509
Washington township, including Sardinia village	1,319	1,306	1,313
Butler County	**87,025**	**70,271**	**56,870**
Fairfield township	2,527	2,120	4,018
Hamilton city	39,675	35,279	23,914
Hanover township	1,061	1,078	1,152
Lemon township,[3] including Monroe village	2,992	1,971	1,825
Liberty township	1,024	986	1,024
Madison township,[3] including Trenton village	2,502	2,395	2,166
Middletown city [3]	23,594	13,152	9,215
Milford township, including Somerville village	1,344	1,397	1,476
Morgan township	1,358	1,386	1,389
Oxford township, including Oxford village and part of College Corner village	3,678	3,309	3,766
Reily township	1,051	1,166	1,113
Ross township	1,239	1,276	1,338
St. Clair township, including part of Seven Mile village	2,161	1,955	1,388
Union township	1,593	1,534	1,743
Wayne township, including Jacksonburgh village and part of Seven Mile village	1,226	1,267	1,343
Carroll County	**15,942**	**15,761**	**16,811**
Augusta township	799	866	985
Brown township, including Malvern village and part of Minerva village	3,629	2,655	2,599
Center township, including Carrollton village	2,653	2,149	1,704
East township	500	572	606
Fox township	963	1,098	1,149
Harrison township	711	750	799
Lee township	757	828	849
Loudon township	852	925	909
Monroe township, including Dellroy village and part of Sherrodsville village	974	1,128	1,336
Orange township, including Leesville village and part of Sherrodsville village	1,098	1,692	2,200
Perry township	656	766	825
Rose township, including part of Magnolia village	1,314	1,218	1,638
Union township	513	513	578
Washington township	523	601	634
Champaign County	**25,071**	**26,351**	**26,642**
Adams township	1,158	1,293	1,406
Concord township	879	993	1,053
Goshen township, including Mechanicsburg village	2,491	2,529	2,728
Champaign County—Continued.			
Harrison township, including Springhills village	694	776	901
Jackson township, including Christiansburg village	1,690	1,758	1,851
Johnson township, including St. Paris village	2,117	2,383	2,465
Mad River township	1,429	1,608	1,782
Rush township, including North Lewisburg and Woodstock villages	1,886	2,026	2,070
Salem township	1,745	1,784	1,788
Union township, including Mutual village	1,110	1,096	1,237
Urbana township, including Urbana city	8,760	8,923	8,016
Wayne township	1,112	1,272	1,345
Clark County	**80,728**	**66,435**	**58,939**
Bethel township, including Donnelsville and New Carlisle villages	3,171	3,265	3,295
German township, including Tremont City village	1,827	1,905	1,995
Greene township, including part of Clifton village	1,347	1,341	1,425
Harmony township, including Vienna village	1,802	1,796	1,830
Mad River township, including Enon village	1,612	1,674	1,847
Madison township, including South Charleston village	2,370	2,277	2,281
Moorefield township	1,296	1,294	1,435
Pike township	1,497	1,630	1,533
Pleasant township, including Catawba village	1,268	1,253	1,437
Springfield city	60,840	46,921	38,253
Springfield township	3,698	3,079	3,608
Clermont County	**28,291**	**29,551**	**31,610**
Batavia township, including Batavia village and part of Amelia town	3,026	3,238	3,417
Franklin township, including Felicity village	2,058	2,100	2,506
Goshen township	1,069	1,187	1,456
Jackson township	1,132	1,206	1,292
Miami township, including parts of Loveland and Milford villages	4,783	4,562	4,261
Monroe township	1,279	1,377	1,643
Ohio township, including New Richmond village	2,557	2,631	2,935
Pierce township, including part of Amelia town	1,340	1,523	1,644
Stonelick township, including Owensville village	1,373	1,368	1,569
Tate township, including Bethel village	3,039	3,190	2,866
Union township	1,659	1,695	1,802
Washington township, including Moscow and Neville towns	1,565	1,792	2,281
Wayne township, including Newtonsville village	1,220	1,331	1,537
Williamsburg township, including Williamsburg village	2,191	2,351	2,401
Clinton County	**23,036**	**23,680**	**24,202**
Adams township	656	701	754
Chester township	1,160	1,209	1,233
Clark township, including Martinsville village	1,576	1,667	1,697
Green township, including New Vienna village	2,025	2,158	2,395
Jefferson township, including Midland village	1,110	1,338	1,378
Liberty township, including Port William village	1,086	1,089	1,253
Marion township, including Blanchester village	2,324	2,533	2,648
Richland township, including Sabina village	2,499	2,656	2,770
Union township, including Wilmington village	6,676	6,215	5,423
Vernon township, including Clarksville village	1,159	1,226	1,448
Washington township	948	1,004	1,156
Wayne township	1,068	1,052	1,149
Wilson township	749	832	898
Columbiana County	**83,131**	**76,619**	**68,590**
Butler township	1,495	1,494	1,523
Center township, including Lisbon village	4,833	4,670	5,058
Elk Run township	1,159	1,390	1,509
Fairfield township, including Columbiana village	4,028	3,551	3,194
Franklin township	607	601	635
Hanover township, including Hanoverton village	1,522	1,671	1,854
Knox township	1,746	1,814	1,948
Liverpool township, including East Liverpool city	24,199	22,368	17,553
Madison township	1,301	903	930
Middleton township, including Rogers village	1,779	1,951	2,084
Perry township, including Salem city	11,727	10,127	8,706
St. Clair township	1,443	1,300	1,105
Salem township, including Leetonia village and part of Washingtonville village	4,583	4,759	5,204
Unity township, including East Palestine and New Waterford villages	7,813	6,199	5,047
Washington township, including Salineville village	3,418	3,166	3,099
Wayne township	491	513	622
Wellsville township, coextensive with Wellsville city	8,849	7,769	6,146
West township	1,421	1,536	1,757
Yellow Creek township	717	837	616

[3] BUTLER.—Parts of Lemon township annexed to Middletown city in 1915 and 1916. Since Jan. 1, 1920, part of Lemon township (population 1,076) and part of Madison township (no population) annexed to Middletown city, effective Mar. 17. Total population of city, including this annexation, 24,670.

TABLE 2.—POPULATION OF COUNTIES BY MINOR CIVIL DIVISIONS: 1920, 1910, AND 1900—Continued.

[For changes in boundaries, etc., between 1910 and 1920, see footnotes; for those between 1900 and 1910, see Reports of the Thirteenth Census: 1910, Vol. III, Table 1, p. 368. For population in incorporated places, see Table 3.]

MINOR CIVIL DIVISION.	1920	1910	1900
Coshocton County	**29,595**	**30,121**	**29,337**
Adams township	715	815	968
Bedford township	619	656	736
Bethlehem township	552	606	730
Clark township	811	929	950
Crawford township	904	1,047	1,150
Franklin township	1,358	1,384	1,137
Jackson township, including Roscoe village	1,570	1,610	1,636
Jefferson township, including Nellie and Warsaw villages	1,242	1,322	1,264
Keene township	623	734	799
Lafayette township, including West Lafayette village	1,667	1,585	1,393
Linton township, including Plainfield village	920	1,217	1,470
Mill Creek township	467	476	539
Monroe township	616	802	909
Newcastle township	781	899	924
Oxford township	840	904	1,031
Perry township	509	587	823
Pike township	513	507	615
Tiverton township	632	737	876
Tuscarawas township, including Coshocton city	12,116	10,797	8,339
Virginia township	811	1,009	1,207
Washington township	512	631	748
White Eyes township	787	876	1,033
Crawford County	**36,054**	**34,036**	**33,915**
Auburn township, including Tiro village	1,059	1,161	1,174
Bucyrus township, [4] exclusive of part of Bucyrus city	894	910	1,027
Chatfield township, including Chatfield village	1,006	1,129	1,304
Cranberry township, including New Washington village	1,787	1,819	1,819
Dallas township	497	469	465
Galion city	7,374	7,214	7,282
Holmes township, [4] exclusive of part of Bucyrus city	1,154	1,233	1,500
Jackson township, including Crestline village	4,790	4,236	3,670
Jefferson township, including part of North Robinson village	740	802	913
Liberty township	1,214	1,312	1,536
Lykens township	814	883	930
Polk township	788	805	1,151
Sandusky township	486	510	569
Texas township	416	476	516
Tod township	617	774	882
Vernon township	615	722	926
Whetstone township, [4] including part of North Robinson village, but exclusive of part of Bucyrus city	1,378	1,420	1,661
Bucyrus city, [4] in Bucyrus, Holmes, and Whetstone townships	10,425	8,122	6,560
Cuyahoga County	**943,495**	**[5] 637,425**	**[5] 439,120**
Bay township, coextensive with Bay village	751	450	.....
Beachwood township, coextensive with Beachwood village	225	.....	.....
Bedford township, including Bedford village	4,582	.....	.....
Brateuahl township, [5] coextensive with Brateuahl village	1,000	690	.....
Brecksville township	1,305	1,137	1,053
Brook Park township, coextensive with Brook Park village	861	.....	.....
Brooklyn township, [5] including Linndale village	912	1,469	3,811
Brooklyn Heights township, coextensive with Brooklyn Heights village	695	400	.....
Chagrin Falls township, including Chagrin Falls village	2,477	2,153	2,000
Cleveland township, [5] coextensive with Cleveland city	796,841	560,663	381,768
Cleveland Heights township, coextensive with Cleveland Heights village	15,236	.....	.....
Dover township, coextensive with Dover village	1,754	1,551	2,233
East Cleveland township, coextensive with East Cleveland city	27,292	9,179	3,985
East Independence township, coextensive with Independence village	1,074	.....	.....
Euclid township, coextensive with Euclid village [5]	3,303	.....	.....
Euclidville township, coextensive with Euclidville village	288	.....	.....
Garfield Heights township, coextensive with Garfield Heights village	2,550	.....	.....
Glenwillow township, coextensive with Glenwillow village	200	.....	.....
Goldwood township, including Fairview village	960	687	.....
Idlewood township, coextensive with Idlewood village	131	.....	.....
Independence township	304	.....	.....
Maple Heights township, coextensive with Maple Heights village	1,732	.....	.....
Mayfield township	1,363	1,025	849
Middleburgh township, including Berea village	4,963	.....	.....
Newburgh Heights township, coextensive with Newburgh Heights village	2,957	.....	.....
Cuyahoga County—Continued.			
North Olmsted township, coextensive with North Olmsted village	1,419	1,030	.....
Olmsted township, including Olmsted Falls village	1,472	1,444	1,944
Orange township	945	850	801
Parma township	2,345	.....	.....
Parma Heights township, coextensive with Parma Heights village	310	.....	.....
Richmond Heights township, coextensive with Richmond Heights village	265	.....	.....
Rockport township, coextensive with Lakewood city	41,732	15,181	4,674
Rocky River township, coextensive with Rocky River village	1,861	1,174	.....
Royalton township	1,262	1,539	1,128
Shaker Heights township, [5] coextensive with Shaker Heights village	1,616	.....	.....
Solon township	887	.....	.....
South Euclid township, coextensive with South Euclid village	1,605	.....	.....
South View township, coextensive with Valley View village	493	.....	.....
Strongsville township	1,285	1,203	1,178
Warrensville township, including East View [5] and North Randall villages	3,042	.....	.....
West Park township, coextensive with West Park village	8,581	3,179	2,038
Willow township, coextensive with Cuyahoga Heights village	739	.....	.....
Darke County	**42,911**	**42,933**	**42,532**
Adams township, including Gettysburg village and part of Bradford village	3,104	2,835	2,692
Allen township, including New Weston and Rossburg villages, and part of Burkettsville village	1,799	1,826	1,901
Brown township, including Ansonia village	2,013	1,944	1,939
Butler township, including Castine village and part of New Madison village	1,457	1,592	1,659
Franklin township	1,416	1,369	1,635
Greenville township, including Greenville city	10,036	9,263	8,441
Harrison township, including Hollansburg village and part of New Madison village	1,925	2,064	2,077
Jackson township, including Union City village	2,831	2,968	2,798
Liberty township, [6] including Palestine village	1,499	1,628	1,586
Mississinawa township	1,175	1,258	1,302
Monroe township, including Pitsburg village	1,607	1,539	1,509
Neave township	1,019	1,091	1,033
Patterson township, including Osgood and Yorkshire villages	1,455	1,632	1,609
Richland township	1,116	1,070	1,217
Twin township, including Arcanum, Gordon, and Ithaca villages	2,872	2,925	2,786
Van Buren township	1,254	1,360	1,486
Wabash township	1,187	1,225	1,334
Washington township	1,248	1,388	1,343
Wayne township, including Versailles village	2,969	2,954	3,053
York township	929	902	942
Defiance County	**24,549**	**24,498**	**26,387**
Adams township	1,106	1,150	1,336
Defiance township, including part of Defiance city	9,564	8,113	8,418
Delaware township, including Sherwood village	1,604	1,755	1,775
Farmer township	1,108	1,202	1,325
Hicksville township, including Hicksville village	3,306	3,441	3,773
Highland township	1,261	1,380	1,511
Mark township	1,133	1,433	1,685
Milford township	968	1,094	1,164
Noble township, including part of Defiance city	742	767	888
Richland township	1,227	1,250	1,444
Tiffin township	1,282	1,448	1,514
Washington township, including Ney village	1,248	1,485	1,554
Delaware County	**26,013**	**27,182**	**26,401**
Berkshire township, including Sunbury village	1,743	1,611	1,602
Berlin township	927	976	1,043
Brown township	875	930	1,056
Concord township	1,319	1,579	1,305
Delaware township, including Delaware city	9,639	10,672	8,940
Genoa township	899	856	922
Harlem township	889	925	1,005
Kingston township	535	555	629

[4] CRAWFORD.—Bucyrus city not returned by townships in 1920; total population of Bucyrus, Holmes, and Whetstone townships can not, therefore, be shown separately.

[5] CUYAHOGA.—Totals for 1910 and 1900 include population (32,648 and 22,431, respectively) of townships for which no figures comparable with those for 1920 can be given because of changes in boundaries since 1910. Total for 1900 also includes population (5,588) of Glenville township, part taken to form Brateuahl township and part annexed to Cleveland city between 1900 and 1910; and population (3,639) of Collinwood township, annexed to Brateuahl township and Cleveland city between 1900 and 1910. Nottingham village (population, 2,387 in 1910), Newburgh township (population, 5,813 in 1910), parts of East View and Euclid villages, and parts of Brooklyn and Shaker Heights townships annexed to Cleveland city since 1910.

[6] DARKE.—Name of Liberty township changed from German since 1910.

TABLE 2.—POPULATION OF COUNTIES BY MINOR CIVIL DIVISIONS: 1920, 1910, AND 1900—Continued.

[For changes in boundaries, etc., between 1910 and 1920, see footnotes; for those between 1900 and 1910, see Reports of the Thirteenth Census: 1910, Vol. III, Table 1, p. 368. For population of incorporated places, see Table 3.]

MINOR CIVIL DIVISION.	1920	1910	1900
Delaware County—Continued.			
Liberty township	1,365	1,377	1,379
Marlboro township	370	405	397
Orange township	890	954	976
Oxford township, including Ashley village	1,340	1,319	1,374
Porter township	589	659	738
Radnor township	1,033	1,082	1,133
Scioto township, including Ostrander village	1,523	1,650	1,595
Thompson township	581	666	709
Trenton township	851	882	869
Troy township	653	684	729
Erie County	**39,789**	**38,327**	**37,650**
Berlin township, including Berlin Heights village	1,744	1,933	1,926
Florence township	1,049	1,105	1,096
Groton township	697	740	786
Huron township, including Huron village	2,318	2,387	2,434
Kelleys Island township, coextensive with Kelleys Island village	708	1,017	1,174
Margaretta township	2,554	2,662	2,751
Milan township, including Milan village	1,721	1,847	1,869
Oxford township	817	961	950
Perkins township	3,064	3,534	3,063
Portland township, coextensive with Sandusky city	22,897	19,989	19,664
Vermilion township, including Vermilion village	2,250	2,152	1,937
Fairfield County	**40,484**	**39,201**	**34,250**
Amanda township, including Amanda village	1,766	1,774	1,807
Berne township, including Sugar Grove village	2,484	2,363	2,381
Bloom township, including Lithopolis village	1,559	1,827	1,858
Clear Creek township	1,606	1,697	1,819
Greenfield township, including Carroll village	1,653	1,702	1,786
Hocking township	3,520	2,949	2,313
Lancaster township, coextensive with Lancaster city	14,706	13,093	8,991
Liberty township, including Baltimore and Basil villages	2,788	2,703	2,812
Madison township	884	995	1,127
Pleasant township, including part of Pleasantville village	1,778	1,931	2,032
Richland township, including Rushville and West Rushville villages	1,176	1,292	1,374
Rush Creek township, including Bremen village	2,316	2,483	1,775
Violet township, including Pickerington village	1,742	1,766	1,680
Walnut township, including Millersport and Thurston villages, and part of Pleasantville village	2,506	2,656	2,513
Fayette County	**21,518**	**21,744**	**21,725**
Concord township	565	713	733
Green township	636	694	701
Jasper township, including Milledgeville and Octa villages	1,555	1,590	1,770
Jefferson township, including Jeffersonville village	2,556	2,718	3,029
Madison township	1,115	1,233	1,317
Marion township, including part of New Holland village	922	949	932
Paint township, including Bloomingburg village	1,902	2,079	2,291
Perry township	845	930	1,037
Union township, including Washington Court House city	9,982	9,402	8,368
Wayne township	1,440	1,436	1,547
Franklin County	**283,951**	**221,567**	**164,460**
Blendon township, including Westerville village	3,475	2,825	2,360
Brown township	659	727	800
Clinton township,[7] including East Linden and Linden Heights villages	5,908	9,132	4,385
Franklin township,[7] including Grandview Heights and Marble Cliff villages	5,763	4,220	2,686
Hamilton township, including Lockbourne village	1,881	1,696	1,474
Jackson township, including Grove City village	2,539	2,591	2,289
Jefferson township	1,211	1,118	964
Madison township, including Canal Winchester and Groveport villages	3,495	3,419	3,217
Marion township,[7] including Bexley and Hanford villages, and part of East Columbus village	4,300	7,673	5,513
Mifflin township, including Gahanna village and part of East Columbus village	3,844	3,089	2,293
Montgomery township,[7] coextensive with Columbus city	237,031	172,207	125,560
Norwich township, including Hilliard village	1,577	1,524	1,481
Perry township, including Upper Arlington village	2,309	1,790	1,676
Plain township, including New Albany village	1,008	1,077	1,163
Franklin County—Continued.			
Pleasant township, including Harrisburg village	1,676	1,932	2,115
Prairie township	1,476	1,404	1,582
Sharon township, including Worthington village	2,326	1,951	1,799
Truro township, including Reynoldsburg village and part of East Columbus village	2,457	2,078	1,864
Washington township, including Dublin village	1,016	1,114	1,239
Fulton County	**23,445**	**23,914**	**22,801**
Amboy township, including Metamora village	1,522	1,590	1,423
Chesterfield township	1,012	1,010	1,078
Clinton township, including Wauseon village	4,778	4,383	3,934
Dover township	990	1,145	1,171
Franklin township	926	964	1,138
Fulton township, including part of Swanton village	1,677	1,637	1,693
German township, including Archbold village	3,137	3,088	2,989
Gorham township, including Fayette village	2,076	2,174	2,218
Pike township	1,001	1,099	1,147
Royalton township, including Lyons village	1,135	1,272	1,198
Swan Creek township, including parts of Delta and Swanton villages	2,464	2,415	2,303
York township, including part of Delta village	2,727	3,137	2,509
Gallia County	**23,311**	**25,745**	**27,818**
Addison township	1,024	1,143	1,338
Cheshire township	1,683	1,775	1,851
Clay township, including Chambersburg village	1,091	1,298	1,276
Gallipolis township, including Gallipolis city	6,642	7,199	6,945
Green township	1,160	1,167	1,257
Greenfield township	804	977	1,263
Guyan township, including Crown City village	1,583	1,742	2,141
Harrison township	985	1,191	1,285
Huntington township, including Vinton village	1,512	1,498	1,581
Morgan township	899	960	1,232
Ohio township	1,277	1,445	1,580
Perry township	857	1,004	1,177
Raccoon township, including Centerville village	1,119	1,253	1,471
Springfield township	1,461	1,699	1,844
Walnut township	1,214	1,484	1,687
Geauga County	**15,036**	**14,670**	**14,744**
Auburn township	737	743	729
Bainbridge township	817	747	758
Burton township, including Burton village	1,181	1,216	1,361
Chardon township, including Chardon village	2,219	2,149	1,924
Chester township	845	794	716
Claridon township	716	702	764
Hambden township	634	579	603
Huntsburg township	885	800	809
Middlefield township, including Middlefield village	1,560	1,327	1,237
Montville township	672	659	758
Munson township	736	709	780
Newbury township	793	855	955
Parkman township	855	854	849
Russell township	762	778	695
Thompson township	816	916	909
Troy township	808	842	897
Greene County	**31,221**	**29,733**	**31,613**
Bath township, including Fairfield and Osborn villages	3,126	2,371	2,515
Beaver Creek township	2,229	1,959	2,070
Caesar Creek township	882	915	1,039
Cedarville township, including Cedarville village	2,226	2,295	2,467
Jefferson township, including Bowersville village	1,209	1,263	1,528
Miami township, including Yellow Springs village and part of Clifton village	2,252	2,417	2,508
New Jasper township	781	845	874
Ross township	1,030	1,011	1,141
Silver Creek township, including Jamestown village	2,044	2,097	2,314
Spring Valley township, including Spring Valley village	1,370	1,355	1,460
Sugar Creek township, including Bellbrook village	1,193	1,196	1,368
Xenia township,[8] including Xenia city	12,879	12,009	12,329
Guernsey County	**45,352**	**42,716**	**34,425**
Adams township	574	608	717
Cambridge township, including Cambridge city	16,535	13,687	9,891
Center township, including part of Lore City village	2,279	2,040	1,821

[7] FRANKLIN.—Parts of Clinton, Franklin, and Marion townships annexed to Montgomery township (Columbus city) since 1910.

[8] GREENE.—Part of Xenia township (population 630) annexed to Xenia city July 26, 1920. Total population of city including this annexation, 9,740.

TABLE 2.—POPULATION OF COUNTIES BY MINOR CIVIL DIVISIONS: 1920, 1910, AND 1900—Continued.

[For changes in boundaries, etc., between 1910 and 1920, see footnotes; for those between 1900 and 1910, see Reports of the Thirteenth Census: 1910, Vol. III, Table 1, p. 368. For population of incorporated places, see Table 3.]

MINOR CIVIL DIVISION.	1920	1910	1900
Guernsey County—Continued.			
Jackson township, including Byesville village	7,340	7,328	3,165
Jefferson township	533	570	724
Knox township	533	640	845
Liberty township, including Kimbolton village	991	1,090	1,299
Londonderry township	845	1,009	1,141
Madison township	618	755	883
Millwood township, including Quaker City and Salesville villages	1,742	1,922	2,243
Monroe township	561	682	893
Oxford township, including part of Fairview village	1,033	1,137	1,334
Richland township, including Senecaville village and part of Lore City village	2,322	2,110	1,499
Spencer township, including Cumberland village	1,350	1,416	1,353
Valley township, including Pleasant City village	4,785	4,371	3,002
Washington township	400	489	572
Westland township	748	649	711
Wheeling township	732	815	913
Wills township, including Washington village and part of Lore City village	1,431	1,398	1,419
Hamilton County	493,678	460,732	[9] 409,479
Anderson township,[9] including Newtown village	2,984	4,050	4,534
Cincinnati city [9]	401,247	363,591	325,902
Colerain township	2,891	3,034	3,410
Columbia township,[9] including Terrace Park village, parts of Madeira, Milford, and Silverton villages, and wards 2 and 4 of Norwood city	21,947	23,387	12,885
Crosby township	758	866	883
Delhi township [9]	1,953	3,704	5,317
Green township,[9] including Cheviot village	8,050	6,306	4,716
Harrison township, including Harrison village	1,891	1,963	2,092
Miami township,[9] including Addyston, Cleves, and North Bend villages	4,297	4,498	4,511
Millcreek township,[9] comprising Elmwood Place village, St. Bernard city, and wards 1 and 3 of Norwood city	17,729	21,476	21,744
Springfield township,[9] including Glendale, Mount Healthy, North College Hill, and Wyoming villages, and parts of Arlington Heights and Lockland villages	14,174	14,797	11,937
Sycamore township, including Deer Park, Montgomery, Reading, and Sharonville villages, and parts of Arlington Heights, Lockland, Madeira, and Silverton villages	12,771	9,934	8,453
Symmes township, including part of Loveland village	1,519	1,789	1,547
Whitewater township	1,467	1,337	1,291
Hancock County	38,394	37,860	41,993
Allen township, including Van Buren village	1,086	1,198	1,354
Amanda township, including Vanlue village	1,056	1,139	1,210
Biglick township	989	1,102	1,156
Blanchard township, including Benton Ridge village	1,090	1,285	1,292
Cass township	727	724	677
Delaware township, including Mount Blanchard village	1,288	1,451	1,512
Eagle township	947	1,041	1,053
Findlay township, coextensive with Findlay city	17,021	14,858	17,613
Jackson township	942	957	1,034
Liberty township	1,180	1,309	1,486
Madison township, including Arlington village	1,521	1,716	1,747
Marion township	963	1,050	1,079
Orange township	1,221	1,222	1,470
Pleasant township, including McComb village	2,152	2,341	2,698
Portage township	646	775	808
Union township, including Mount Cory and Rawson villages	1,554	1,796	1,951
Van Buren township, including Jenera village	1,040	1,035	1,026
Washington township, including Arcadia village and part of Fostoria city	2,971	2,861	2,827
Hardin County	29,167	30,407	31,187
Blanchard township, including Dunkirk village	1,515	1,810	2,026
Buck township, including part of Kenton city	2,835	2,672	2,299
Cessna township	665	720	804
Dudley township	1,129	1,294	1,320
Goshen township	740	848	953
Hale township, including Mount Victory village and part of Ridgeway village	1,826	1,842	1,947
Hardin County—Continued.			
Jackson township, including Forest and Patterson villages	1,926	2,196	2,196
Liberty township, including Ada village	3,387	3,740	3,986
Lynn township	893	974	1,127
McDonald township	1,565	1,810	1,947
Marion township, including Alger and McGuffey villages	2,673	2,356	2,012
Pleasant township, including part of Kenton city	7,031	6,872	7,041
Roundhead township	1,088	1,166	1,331
Taylor Creek township	717	769	864
Washington township	1,177	1,338	1,334
Harrison County	19,625	19,076	20,486
Archer township	498	567	700
Athens township, including New Athens village	933	943	1,081
Cadiz township, including Cadiz village	3,109	3,076	2,993
Franklin township, including Deersville village	632	839	933
Freeport township, including Freeport village	1,074	1,193	1,379
German township	1,074	1,107	1,203
Green township, including Hopedale village	2,008	1,618	1,468
Monroe township, including Bowerston village	1,223	1,439	1,481
Moorefield township	1,059	1,016	1,222
North township, including Scio village	1,478	1,624	2,248
Nottingham township	494	617	746
Rumley township, including Jewett village	1,416	1,562	1,586
Short Creek township, including Harrisville village	3,212	2,000	1,608
Stock township	439	489	591
Washington township	976	986	1,247
Henry County	23,362	25,119	27,282
Bartlow township, including Deshler village	2,524	2,696	3,058
Damascus township, including McClure village	1,513	2,067	2,158
Flatrock township, including Florida village and part of Holgate village	1,283	1,475	1,635
Freedom township	939	999	1,006
Harrison township, including part of Napoleon village	1,040	1,193	1,339
Liberty township, including Liberty Center village and part of Napoleon village	1,699	1,857	1,865
Marion township, including Hamler village	1,719	1,906	2,142
Monroe township, including Malinta village	1,704	1,741	2,015
Napoleon township, including part of Napoleon village	5,197	5,131	4,914
Pleasant township, including part of Holgate village	2,295	2,518	3,013
Richfield township	1,247	1,447	1,708
Ridgeville township	1,149	1,153	1,241
Washington township	1,053	936	1,188
Highland County	27,610	28,711	30,982
Brush Creek township, including Sinking Spring village	1,341	1,464	1,714
Clay township	1,009	1,126	1,315
Concord township	923	980	1,097
Dodson township, including Lynchburg village	1,744	1,887	1,975
Fairfield township, including Highland and Leesburg villages	2,349	2,370	2,342
Hamer township	774	752	918
Jackson township	704	765	912
Liberty township, including Hillsboro village	5,839	5,891	6,311
Madison township, including Greenfield village	5,521	5,438	5,167
Marshall township	610	628	740
New Market township	898	892	990
Paint township	1,821	1,908	2,226
Penn township	998	1,073	1,154
Salem township	610	713	869
Union township	849	1,000	1,139
Washington township	574	626	885
White Oak township, including Mowrystown village	1,136	1,198	1,228
Hocking County	23,291	23,650	24,398
Benton township	739	909	1,214
Falls township, including Logan village	7,802	6,716	5,215
Good Hope township	922	1,083	1,227
Green township	1,758	1,532	1,411
Laurel township	667	765	1,081
Marion township	1,028	1,165	1,215
Perry township, including Laurelville village	1,374	1,601	1,981
Salt Creek township	946	1,194	1,509
Starr township	1,688	1,795	1,529
Ward township, including Murray City village	5,772	6,159	7,140
Washington township	595	731	876
Holmes County	16,965	17,909	19,511
Berlin township	1,133	1,216	1,361
Clark township [10]	1,360	1,436	1,549
Hardy township, including Millersburg village	3,018	3,013	3,131
Killbuck township, including Killbuck village	1,345	1,251	1,283

[9] HAMILTON.—Total for 1900 includes population (257) of Spencer township, annexed to Cincinnati city between 1900 and 1910. Annexations to Cincinnati city since 1910: Parts of Anderson township, including Mount Washington village; parts of Columbia township, including Madisonville city, and Kennedy Heights, Oakley, and Pleasant Ridge villages; parts of Delhi township, comprising Delhi and Saylor Park villages and part of Fernbank village; part of Green township, including part of Mount Airy village; part of Miami township, comprising part of Fernbank village; part of Millcreek township, including parts of Carthage, College Hill, and Mount Airy villages; parts of Springfield township, including Hartwell village and parts of Carthage and College Hill villages. (Population, in 1910, of incorporated places annexed to Cincinnati city since 1910, 21,154.)

[10] HOLMES.—Name of Clark township changed from German since 1910.

TABLE 2.—POPULATION OF COUNTIES BY MINOR CIVIL DIVISIONS: 1920, 1910, AND 1900—Continued.

[For changes in boundaries, etc., between 1910 and 1920, see footnotes; for those between 1900 and 1910, see Reports of the Thirteenth Census: 1910, Vol. III, Table 1, p. 368. For population of incorporated places, see Table 3.]

MINOR CIVIL DIVISION.	1920	1910	1900
Holmes County—Continued.			
Knox township, including part of Nashville village	673	764	866
Mechanic township	947	965	1,213
Monroe township	646	736	939
Paint township	1,012	1,085	1,179
Prairie township, including Holmesville village	1,113	1,158	1,241
Richland township, including Glenmont village	1,066	1,110	1,232
Ripley township	1,109	1,237	1,270
Salt Creek township	1,282	1,298	1,355
Walnut Creek township	1,319	1,465	1,699
Washington township, including part of Nashville village	972	1,175	1,233
Huron County	**32,424**	**34,206**	**32,336**
Bronson township	694	772	824
Clarksfield township	750	858	1,051
Fairfield township	925	1,098	1,116
Fitchville township	597	660	661
Greenfield township	580	632	706
Greenwich township, including Greenwich village	1,356	1,526	1,461
Hartland township	590	685	793
Lyme township, including wards 3 and 4 of Bellevue city	4,251	4,162	3,618
New Haven township, including parts of Plymouth and Willard villages	4,614	3,836	3,162
New London township, including New London village	2,016	2,152	1,833
Norwalk township, including Norwalk city	8,054	9,286	8,391
Norwich township	796	777	824
Peru township	762	816	897
Richmond township, including part of Willard village	1,299	1,390	1,182
Ridgefield township, including Monroeville village	2,620	1,976	2,045
Ripley township	618	725	778
Sherman township	590	675	771
Townsend township	842	980	977
Wakeman township	1,070	1,200	1,240
Jackson County	**27,342**	**30,791**	**34,248**
Bloomfield township	634	855	1,006
Coal township, including Coalton village	2,234	3,822	5,892
Franklin township	770	822	1,041
Hamilton township	434	529	650
Jackson township	1,657	1,438	1,769
Jefferson township, including part of Oak Hill village	2,242	2,149	2,088
Liberty township	1,032	1,353	1,456
Lick township, including Jackson city	6,881	7,007	5,998
Madison township, including part of Oak Hill village	2,029	1,838	1,736
Milton township	1,675	2,091	2,304
Scioto township	950	1,103	1,112
Washington township	717	909	1,151
Wellston township, coextensive with Wellston city	6,687	6,875	8,045
Jefferson County	**77,580**	**65,423**	**44,357**
Brush Creek township	392	443	501
Cross Creek township, including New Alexandria village	1,902	1,694	1,627
Island Creek township, including part of Toronto village	3,433	3,369	2,806
Knox township, including Empire village and parts of Stratton and Toronto villages	4,780	4,917	4,389
Mount Pleasant township, including Dillonvale and Mount Pleasant villages	4,372	4,516	3,686
Ross township	493	571	617
Salem township, including East Springfield and Richmond villages	1,380	1,444	1,459
Saline township, including part of Stratton village	2,068	1,822	2,264
Smithfield township, including Adena and Smithfield villages	6,950	6,183	1,937
Springfield township, including Amsterdam and Bergholz villages	4,358	3,453	1,078
Steubenville city	28,508	22,391	14,349
Steubenville township, including Mingo Junction village	6,620	5,484	3,854
Warren township, including Grover village and part of Yorkville village	6,846	4,109	2,361
Wayne township, including Bloomfield village	1,967	1,830	1,588
Wells township, including Brilliant village	3,481	3,197	1,841
Knox County	**29,580**	**30,181**	**27,768**
Berlin township	647	700	751
Brown township	766	886	1,042
Butler township	468	590	694
Clay township, including Martinsburg village	741	838	893
Clinton township, including Mount Vernon city	11,732	11,192	7,851
College township, including Gambier village	646	769	983
Harrison township	493	575	588
Hilliar township, including Centerburg village	1,480	1,359	1,341
Howard township	841	875	847
Knox County—Continued.			
Jackson township	596	693	798
Jefferson township	678	802	1,018
Liberty township	828	898	998
Middlebury township	713	777	788
Milford township	607	706	762
Miller township	607	700	755
Monroe township	963	812	807
Morgan township	531	622	650
Morris township, including part of Fredericktown village	936	962	953
Pike township	923	1,063	1,163
Pleasant township	695	784	818
Union township, including Buckeye City, Danville and Gann villages	1,975	1,967	1,756
Wayne township, including part of Fredericktown village	1,714	1,611	1,512
Lake County	**28,667**	**22,927**	**21,680**
Concord township	623	608	706
Kirtland township	957	1,047	1,134
Leroy township	693	664	678
Madison township, including Madison village	2,885	2,876	2,720
Mentor township, including Mentor village	2,112	1,977	1,835
Painesville township, including Painesville city, and Fairport and Richmond villages	14,019	9,601	9,282
Perry township, including Perry village	1,693	1,784	1,687
Willoughby township, including Wickliffe and Willoughby villages	5,685	4,370	3,638
Lawrence County	**39,540**	**39,488**	**39,534**
Aid township	1,108	1,118	1,301
Decatur township	795	950	1,063
Elizabeth township	2,236	2,787	2,879
Fayette township, including part of South Point village	2,253	2,100	2,168
Hamilton township, including Hanging Rock village	1,320	1,206	1,324
Lawrence township	1,337	1,669	1,958
Mason township	1,363	1,639	1,921
Perry township, including part of South Point village	1,685	1,719	1,891
Rome township, including Athalia village	2,236	2,530	3,122
Symmes township	953	909	1,032
Union township, including Chesapeake and Proctorville villages	3,940	3,563	3,087
Upper township, including Ironton city and Coal Grove village	17,474	16,286	14,890
Washington township	1,082	1,009	659
Windsor township	1,758	2,003	2,239
Licking County	**56,426**	**55,590**	**47,070**
Bennington township	617	726	792
Bowling Green township	609	715	808
Burlington township	829	961	922
Eden township	507	588	620
Etna township	975	1,018	955
Fallsburg township	547	673	836
Franklin township	537	590	676
Granville township, including Granville village	2,550	2,442	2,399
Hanover township, including Hanover village	1,161	1,399	1,297
Harrison township, including Kirkersville village	1,226	1,175	1,158
Hartford township, including Hartford village	1,038	1,107	1,192
Hopewell township	646	690	848
Jersey township	997	991	1,081
Liberty township	682	654	720
Licking township	838	917	994
Lima township, including Pataskala village	1,844	1,905	1,765
McKean township	658	823	824
Madison township	1,900	1,412	1,103
Mary Ann township	686	733	827
Monroe township, including Johnstown village	1,613	1,533	1,525
Newark township, including Newark city	28,687	27,017	19,355
Newton township, including St. Louisville village	1,013	1,165	1,161
Perry township	614	624	897
St. Albans township, including Alexandria village	1,236	1,171	1,186
Union township, including Hebron village	2,038	1,996	1,749
Washington township, including Utica village	2,378	2,565	1,470
Logan County	**30,104**	**30,084**	**30,420**
Bloomfield township	566	692	828
Bokes Creek township, including parts of Ridgeway and West Mansfield villages	1,704	1,918	1,915
Harrison township, including part of Bellefontaine city	1,171	1,065	866
Jefferson township, including Zanesfield village	1,210	1,230	1,399
Lake township, including part of Bellefontaine city	9,852	8,688	7,136
Liberty township, including West Liberty village	1,904	1,827	1,814
McArthur township, including Huntsville village	1,104	1,155	1,348
Miami township, including De Graff and Quincy villages	1,927	2,214	2,449

TABLE 2.—POPULATION OF COUNTIES BY MINOR CIVIL DIVISIONS: 1920, 1910, AND 1900—Continued.

[For changes in boundaries, etc., between 1910 and 1920, see footnotes; for those between 1900 and 1910, see Reports of the Thirteenth Census: 1910, Vol. III, Table 1, p. 368. For population of incorporated places, see Table 3.]

MINOR CIVIL DIVISION.	1920	1910	1900
Logan County—Continued.			
Monroe township	957	1,012	1,067
Perry township, including part of West Mansfield village	1,141	1,084	1,081
Pleasant township	683	814	978
Richland township, including Belle Center village	1,792	1,944	2,153
Rushcreek township, including Rushsylvania village	2,006	2,164	2,466
Stokes township, including Lakeview village	1,590	1,624	2,021
Union township	727	761	774
Washington township	998	1,064	1,204
Zane township	772	828	924
Lorain County	90,612	[11] 76,037	[11] 54,857
Amherst township, including Amherst and South Amherst villages	5,102	4,597	3,749
Avon village [11]	1,460	.....	.....
Avon Lake village [11]	904	.....	.....
Black River township, including part of Lorain city	24,404	20,305	16,365
Brighton township	396	426	490
Brownhelm township	974	1,106	1,100
Camden township	780	834	873
Carlisle township,[11] including part of Elyria city	2,128	2,096	1,510
Columbia township	988	1,084	1,030
Eaton township, including part of Grafton village	1,144	1,266	1,255
Elyria township, including part of Elyria city	21,705	16,046	9,701
Grafton township, including part of Grafton village	1,439	1,522	1,649
Henrietta township	626	802	760
Huntington township	521	619	663
Lagrange township, including Lagrange village	1,282	1,408	1,476
Penfield township	563	602	618
Pittsfield township	703	787	782
Ridgeville township	1,869	1,725	1,575
Rochester township, including Rochester village	444	522	569
Russia township, including Oberlin village	5,185	5,363	5,063
Sheffield township,[11] including part of Lorain city	15,245	1,060	890
Wellington township, including Wellington village	2,750	2,719	2,655
Lucas County	275,721	192,728	153,559
Adams township [12]	4,735	2,635	2,090
Jerusalem township	1,297	1,431	1,581
Monclova township	991	1,043	1,031
Oregon township	3,500	2,568	2,702
Providence township	1,147	1,217	1,270
Richfield township, including Berkey village	1,036	1,029	1,136
Spencer township, including Sharples village	817	802	769
Springfield township	1,415	1,176	953
Swanton township	875	851	837
Sylvania township, including Sylvania village	3,141	2,220	1,887
Toledo city [12]	243,164	168,497	131,822
Washington township [12]	8,440	4,798	3,449
Waterville township, including Waterville and Whitehouse villages	1,968	2,154	2,176
Waynesfield township, coextensive with Maumee village	3,195	2,307	1,856
Madison County	19,662	19,902	20,590
Canaan township	864	921	881
Darby township, including part of Plain City village	1,304	1,414	1,558
Deer Creek township	904	883	882
Fairfield township	933	1,184	1,481
Jefferson township, including West Jefferson village	2,235	2,230	2,039
Monroe township	744	784	761
Oak Run township	420	510	560
Paint township	910	978	1,005
Pike township	655	703	660
Pleasant township, including Mount Sterling town	2,074	2,091	2,144
Range township, including Midway village	1,453	1,604	1,647
Somerford township	935	941	999
Stokes township, including South Solon village	1,174	1,120	1,204
Union township, including London village	5,057	4,539	4,679
Mahoning County	186,310	[13] 116,151	[13] 70,13[illegible]
Austintown township	1,989	1,653	1,695
Beaver township	2,299	1,911	1,929
Berlin township	722	682	725
Boardman township,[13] including part of Poland village	2,836	1,194	936
Canfield township, including Canfield village	1,808	1,653	1,528
Mahoning County—Continued.			
Coitsville township,[13] including East Youngstown village and part of Struthers village	18,733	8,088	1,815
Ellsworth township	670	650	663
Goshen township	1,490	1,466	1,406
Green township, including part of Washingtonville village	1,762	1,632	1,758
Jackson township	1,029	897	903
Milton township	514	622	657
Poland township, including Lowellville village and parts of Poland and Struthers villages	10,659	6,012	3,413
Smith township, including Beloit and Sebring villages	7,388	4,657	2,523
Springfield township, including New Middletown village	2,113	1,990	2,137
Youngstown city [13]	132,358	79,066	44,885
Marion County	42,004	33,971	28,678
Big Island township	852	1,016	1,342
Bowling Green township	665	725	978
Claridon township, including Caledonia village	1,316	1,526	1,752
Grand township	342	360	499
Grand Prairie township	462	518	502
Green Camp township, including Green Camp village	869	957	1,131
Marion township, including Marion city	29,377	20,213	13,222
Montgomery township, including Larne and New Bloomington villages	1,827	1,920	2,322
Pleasant township	954	1,082	1,109
Prospect township, including Prospect village	1,636	1,721	1,833
Richland township	889	958	1,021
Salt Rock township, including Morral village	735	721	619
Scott township	484	524	549
Tully township	711	808	877
Waldo township, including Waldo village	885	912	922
Medina County	26,067	23,598	21,958
Brunswick township	977	948	950
Chatham township	943	842	904
Granger township	858	868	857
Guilford township, including Seville village	1,772	1,741	1,779
Harrisville township, including Lodi village	2,108	2,007	1,833
Hinckley township	832	871	840
Homer township	662	735	764
Lafayette township	1,100	1,143	1,157
Litchfield township	730	831	760
Liverpool township	1,055	1,126	1,092
Medina township, including part of Medina village	2,791	2,637	2,303
Montville township, including part of Medina village	2,010	1,477	1,343
Sharon township	1,087	1,123	1,098
Spencer township, including Spencer village	1,076	987	963
Wadsworth township, including Wadsworth village and part of Western Star village	6,053	4,326	3,255
Westfield township, including Leroy village	1,095	1,028	1,077
York township	828	908	983
Meigs County	26,189	25,594	28,620
Bedford township	1,047	1,179	1,523
Chester township	1,247	1,347	1,597
Columbia township	748	789	1,016
Lebanon township	1,314	1,449	1,798
Letart township	1,084	1,176	1,216
Olive township	1,450	1,658	2,086
Orange township	820	935	990
Rutland township, including Rutland village	2,271	2,158	2,303
Salem township	1,037	1,250	1,506
Salisbury township, including Middleport and Pomeroy villages	11,028	9,432	9,659
Scipio township	975	1,128	1,382
Sutton township, including Racine village	3,168	3,093	3,544
Mercer County	26,872	27,536	28,021
Blackcreek township	1,188	1,310	1,438
Butler township, including Coldwater village	2,735	2,129	1,995
Center township	1,165	1,283	1,493
Dublin township, including Rockford village	2,266	2,513	2,751
Franklin township, including Montezuma village	994	1,078	1,320
Gibson township, including part of Fort Recovery village	1,507	1,616	1,568
Granville township, including St. Henry village and part of Burkettsville village	2,293	2,338	2,329
Hopewell township	1,106	1,272	1,313
Jefferson township, including Celina village	5,386	4,684	4,282
Liberty township	1,491	1,738	1,733
Marion township, including Chickasaw village	2,497	2,728	2,678
Recovery township, including part of Fort Recovery village	1,317	1,388	1,396
Union township, including Mendon village	1,726	1,955	2,238
Washington township	1,291	1,504	1,487

[11] LORAIN.—Totals for 1910 and 1900 include population (2,148 and 2,024, respectively) of Avon township, taken to form Avon and Avon Lake villages since 1910. Part of Carlisle township annexed to Elyria city and part of Sheffield township annexed to Lorain city since 1910.

[12] LUCAS.—Parts of Adams and Washington townships annexed to Toledo city since 1910.

[13] MAHONING.—Totals for 1910 and 1900 include population (3,978 and 3,161, respectively) of that part of Youngstown township outside Youngstown city, annexed to Youngstown city since 1910. Parts of Boardman and Coitsville townships also annexed to Youngstown city since 1910.

TABLE 2.—POPULATION OF COUNTIES BY MINOR CIVIL DIVISIONS: 1920, 1910, AND 1900—Continued.

[For changes in boundaries, etc., between 1910 and 1920, see footnotes; for those between 1900 and 1910, see Reports of the Thirteenth Census: 1910, Vol. III, Table 1, p. 368. For population of incorporated places, see Table 3.]

MINOR CIVIL DIVISION.	1920	1910	1900
Miami County	**48,428**	**45,047**	**43,105**
Bethel township	1,570	1,550	1,596
Brown township, including Fletcher village	1,424	1,518	1,631
Concord township, including Troy city	8,429	7,341	7,187
Elizabeth township	1,065	1,078	1,124
Lost Creek township, including Casstown village	1,058	1,135	1,146
Monroe township, including Tippecanoe City village	3,612	3,222	2,931
Newberry township, including Covington village and part of Bradford village	5,562	5,126	4,869
Newton township, including Pleasant Hill village	2,606	2,566	2,537
Spring Creek township	1,304	1,342	1,422
Staunton township	1,316	1,034	1,184
Union township, including Laura, Ludlow Falls, New Lebanon, and West Milton villages	4,271	4,459	4,309
Washington township, including Piqua city	16,211	14,676	13,169
Monroe County	**20,660**	**24,244**	**27,031**
Adams township	683	931	1,149
Benton township	706	804	1,026
Bethel township	873	1,008	1,087
Center township, including Woodsfield village	3,845	4,304	3,828
Franklin township, including Stafford village	927	1,052	1,112
Green township	840	1,095	1,314
Jackson township	995	1,170	1,659
Lee township	972	1,207	1,338
Malaga township, including Miltonsburg village and part of Jerusalem village	1,106	1,265	1,248
Ohio township	1,340	1,521	1,750
Perry township, including Antioch village	845	1,127	1,538
Salem township, including Clarington village	1,424	1,720	2,000
Seneca township, including Calais village	933	1,095	1,296
Summit township, including Lewisville village	915	963	865
Sunsbury township, including Beallsville village and part of Jerusalem village	1,490	1,586	1,713
Switzerland township	749	919	1,039
Washington township, including Graysville village	1,210	1,461	1,818
Wayne township	807	1,016	1,251
Montgomery County	**209,532**	**163,763**	**130,146**
Butler township, including Vandalia village	2,469	2,021	1,960
Clay township, including Brookville and Phillipsburg villages, and part of Verona village	3,954	3,790	3,408
Dayton city [14]	152,559	116,577	85,333
German township, including Germantown village	3,519	3,403	3,360
Harrison township [14]	7,880	3,912	3,837
Jackson township, including Farmersville village and part of New Lebanon village	2,487	2,271	2,352
Jefferson township	6,401	7,372	7,465
Mad River township	3,283	1,927	2,310
Madison township, including Trotwood village	3,425	2,883	2,337
Miami township, including Miamisburg and West Carrollton villages	8,599	8,368	7,791
Perry township, including part of New Lebanon village	2,314	2,222	2,250
Randolph township, including Englewood village	2,915	2,276	2,075
Van Buren township, including Oakwood village	7,213	4,082	2,957
Washington township, including Centerville village	1,565	1,708	1,670
Wayne township	949	951	1,041
Morgan County	**14,555**	**16,097**	**17,905**
Bloom township	479	576	869
Bristol township	834	951	1,085
Center township	788	809	953
Deerfield township	647	664	839
Homer township	1,100	1,244	1,426
Malta township, including Malta village	1,532	1,703	1,670
Manchester township	460	486	585
Marion township, including Chester Hill village	1,366	1,592	1,913
Meigsville township	707	846	1,078
Morgan township, including McConnelsville village	1,938	2,106	2,182
Penn township	837	938	1,007
Union township	912	1,048	1,272
Windsor township, including Stockport village	1,734	1,919	2,121
York township, including Deavertown village	1,221	1,215	905
Morrow County	**15,570**	**16,815**	**17,879**
Bennington township, including Marengo village	997	1,001	1,019
Canaan township	852	912	1,024
Cardington township, including Cardington village	1,805	2,150	2,185
Chester township, including Chesterville village	774	871	891
Congress township	846	914	983
Franklin township	598	751	838

[14] MONTGOMERY.—Part of Harrison township annexed to Dayton city since 1910.

MINOR CIVIL DIVISION.	1920	1910	1900
Morrow County—Continued.			
Gilead township, including Edison and Mount Gilead villages	3,290	3,051	2,993
Harmony township	681	692	711
Lincoln township	789	940	1,060
North Bloomfield township	806	886	960
Perry township	748	856	935
Peru township	631	725	865
South Bloomfield township, including Sparta village	817	879	957
Troy township	465	548	641
Washington township	680	760	869
Westfield township	791	879	948
Muskingum County	**57,980**	**57,488**	**53,185**
Adams township	438	454	568
Blue Rock township	662	859	1,013
Brush Creek township, including Cannelville village	1,296	1,562	1,354
Cass township	925	989	977
Clay township, including part of Roseville village	1,353	1,397	1,168
Falls township	2,398	2,073	1,680
Harrison township, including Taylorsville village	849	965	1,158
Highland township	585	601	674
Hopewell township	1,037	1,192	1,372
Jackson township, including Frazeysburg village	1,351	1,320	1,548
Jefferson township, including Dresden village	1,553	1,653	1,673
Licking township	830	770	830
Madison township	656	758	960
Meigs township	888	1,035	1,291
Monroe township	570	703	813
Muskingum township	647	773	812
Newton township, including Uniontown village	2,675	2,624	2,128
Perry township	711	764	799
Rich Hill township	874	1,053	1,219
Salem township, including Adamsville village	636	685	789
Salt Creek township	815	923	1,024
Springfield township, including South Zanesville village	2,234	1,907	1,504
Union township, including New Concord and Norwich villages	1,742	1,563	1,745
Washington township	1,120	1,187	986
Wayne township	1,566	1,652	1,624
Zanesville township, coextensive with Zanesville city	20,569	28,026	23,538
Noble County	**17,849**	**18,601**	**19,466**
Beaver township, including Batesville village	1,190	1,320	1,459
Brookfield township	663	773	897
Buffalo township	722	894	1,033
Center township, including Sarahsville village	1,083	1,263	1,611
Elk township	990	1,320	1,357
Enoch township	862	1,059	1,202
Jackson township, including part of Dexter City village	896	1,096	1,266
Jefferson township, including part of Dexter City village	807	942	1,169
Marion township, including Summerfield village	1,246	1,480	1,606
Noble township, including Belle Valley village	3,688	2,566	1,407
Olive township, including Caldwell village	2,882	2,764	2,581
Seneca township	616	762	934
Sharon township	832	851	1,024
Stock township, including Carlisle village	934	1,032	1,285
Wayne township	438	479	635
Ottawa County	**22,193**	**22,360**	**22,218**
Allen township	1,696	1,832	1,613
Bay township	468	532	508
Benton township, including Rocky Ridge village	2,047	2,422	2,755
Carroll township	1,505	1,727	1,734
Catawba Island township	329	486	606
Clay township, including Genoa village	2,038	1,977	1,975
Danbury township, including Marblehead village	2,176	2,071	2,684
Erie township	1,023	600	616
Harris township, including Elmore village	1,938	2,088	2,201
Portage township, including Port Clinton village	5,180	4,041	3,333
Put in Bay township, including Put in Bay village	673	808	1,040
Salem township, including Oak Harbor village	3,120	2,876	3,148
Paulding County	**18,736**	**22,730**	**27,528**
Auglaize township	844	971	1,143
Benton township, including part of Payne village	1,268	1,625	2,392
Blue Creek township, including Haviland village and part of Scott village	1,425	1,739	2,356
Brown township, including Melrose and Oakwood villages	1,786	2,305	2,426

TABLE 2.—POPULATION OF COUNTIES BY MINOR CIVIL DIVISIONS: 1920, 1910, AND 1900—Continued.

[For changes in boundaries, etc., between 1910 and 1920, see footnotes; for those between 1900 and 1910, see Reports of the Thirteenth Census: 1910, Vol. III, Table 1, p. 368. For population of incorporated places, see Table 3.]

MINOR CIVIL DIVISION.	1920	1910	1900
Paulding County—Continued.			
Carryall township, including Antwerp village	1,996	2,344	2,518
Crane township, including Cecil village	1,121	1,341	1,649
Emerald township	860	1,025	1,159
Harrison township, including part of Payne village	1,751	2,053	2,814
Jackson township, including Broughton village	1,317	1,713	2,158
Latty township, including Grover Hill village	1,570	2,134	2,556
Paulding township, including Latty and Paulding villages	3,552	3,762	4,227
Washington township	1,246	1,718	2,131
Perry County	**36,098**	**35,396**	**31,841**
Bearfield township, including part of Santoy village	1,620	1,223	925
Clayton township	1,586	1,341	1,371
Coal township, including New Straitsville village	2,965	3,027	3,139
Harrison township, including Crooksville village and part of Roseville village	5,819	5,634	2,817
Hopewell township	1,173	1,212	1,245
Jackson township, including Junction City village	2,194	2,274	1,671
Madison township	507	602	651
Monday Creek township	657	741	868
Monroe township, including Corning and Rendville villages and part of Santoy village	5,286	4,812	5,455
Pike township, including New Lexington village	5,049	4,585	3,147
Pleasant township	1,020	1,110	860
Reading township, including Somerset village	2,879	3,003	2,967
Salt Lick township, including Hemlock and Shawnee villages	3,673	4,088	4,914
Thorn township, including Thornville village	1,670	1,744	1,805
Pickaway County	**25,788**	**26,158**	**27,016**
Circleville township, including Circleville city	7,543	7,207	7,443
Darby township	1,406	1,389	1,601
Deer Creek township, including Williamsport village	1,514	1,555	1,673
Harrison township, including Ashville and South Bloomfield villages	2,139	2,157	1,826
Jackson township	1,059	1,083	1,205
Madison township	711	776	794
Monroe township	1,460	1,509	1,586
Muhlenberg township, including Darbyville village	694	783	918
Perry township, including part of New Holland village	1,727	1,822	1,865
Pickaway township	1,197	1,361	1,231
Salt Creek township, including Tarlton village	1,321	1,414	1,680
Scioto township, including Commercial Point village	2,461	2,177	2,030
Walnut township	1,232	1,385	1,455
Washington township	775	883	1,050
Wayne township	549	657	659
Pike County	**14,151**	**15,723**	**18,172**
Beaver township, including part of Beaver village	811	750	897
Benton township	893	1,001	1,178
Camp Creek township	829	781	983
Jackson township	1,339	1,659	2,021
Marion township, including part of Beaver village	765	839	895
Mifflin township	945	1,140	1,490
Newton township	958	1,103	1,349
Pebble township	910	1,030	1,288
Peepee township, including Waverly village	2,350	2,803	2,937
Perry township	659	727	745
Scioto township	911	929	1,124
Seal township, including Piketon village	1,293	1,436	1,419
Sunfish township	941	960	1,068
Union township	547	565	778
Portage County	**36,269**	**30,307**	**29,[illegible]46**
Atwater township	1,250	1,070	1,022
Aurora township	786	699	652
Brimfield township	893	876	999
Charlestown township	711	657	688
Deerfield township	1,103	1,240	1,101
Edinburg township	893	835	735
Franklin township, including Kent village	8,359	5,477	5,426
Freedom township	685	682	670
Garrettsville township, coextensive with Garrettsville village	1,119	1,001	1,145
Hiram township, including Hiram village	1,085	1,055	1,363
Mantua township, including Mantua village	1,639	1,504	1,511
Nelson township	796	798	794
Palmyra township	871	1,050	1,224
Paris township	613	642	568
Randolph township	1,376	1,345	1,389
Ravenna township, including Ravenna city	8,551	6,451	4,993
Rootstown township	1,299	1,109	1,127
Portage County—Continued.			
Shalersville township	894	889	912
Streetsboro township	715	674	672
Suffield township, including part of Mogadore village	1,674	1,377	1,367
Windham township, including Windham village	957	876	888
Preble County	**23,238**	**23,834**	**23,713**
Dixon township	996	942	978
Gasper township	640	732	694
Gratis township, including Gratis and West Elkton villages	1,705	1,792	1,941
Harrison township,[15] including Lewisburg village and part of Verona village	2,921	2,853	2,778
Israel township, including part of College Corner village	1,282	1,401	1,440
Jackson township	1,147	1,157	1,255
Jefferson township, including New Paris village	2,019	1,946	1,916
Lanier township, including part of West Alexandria village	1,936	2,075	1,919
Monroe township,[15] including Eldorado and West Manchester villages	2,138	[15] 2,186	[15] 2,165
Somers township, including Camden village	1,856	1,839	1,823
Twin township, including part of West Alexandria village	1,842	1,998	1,929
Washington township, including Eaton village	4,866	4,913	4,875
Putnam County	**27,751**	**29,972**	**32,525**
Blanchard township, including Gilboa village	1,399	1,605	1,778
Greensburg township	927	1,078	1,211
Jackson township	979	1,113	1,308
Jennings township, including Fort Jennings village	1,455	1,629	1,787
Liberty township, including West Leipsic village	1,595	1,608	2,068
Monroe township, including Continental village	2,259	2,439	2,775
Monterey township, including Ottoville village	1,477	1,652	1,711
Ottawa township, including Glandorf and Ottawa villages	3,845	3,805	4,207
Palmer township, including Miller City village	1,489	1,612	1,990
Perry township, including Cloverdale and Dupont villages	1,359	1,581	1,736
Pleasant township, including Columbus Grove village	3,003	3,194	3,401
Riley township, including Pandora village	1,853	1,975	1,831
Sugar Creek township	1,332	1,337	1,416
Union township, including Kalida village	1,562	1,810	1,619
Van Buren township, including Belmore and Leipsic villages	3,217	3,534	3,687
Richland County	**55,178**	**47,667**	**44,289**
Blooming Grove township	733	868	978
Butler township	630	630	765
Cass township, including Shiloh village	1,024	1,245	1,317
Franklin township	758	775	761
Jackson township	801	800	841
Jefferson township, including Bellville village	1,995	2,215	2,332
Madison township, including Mansfield city	32,242	24,108	20,221
Mifflin township	655	711	800
Monroe township, including Lucas village	1,378	1,384	1,530
Perry township	477	520	568
Plymouth township, including part of Plymouth village	1,572	1,501	1,502
Sandusky township	490	518	598
Sharon township, including Shelby village	6,424	5,799	5,551
Springfield township	1,287	1,333	1,373
Troy township, including Lexington village	1,237	1,357	1,152
Washington township	1,083	1,144	1,237
Weller township	840	878	938
Worthington township, including Butler village	1,552	1,881	1,825
Ross County	**41,556**	**40,069**	**40,940**
Buckskin township, including South Salem village	1,628	1,682	1,896
Colerain township, including Adelphi village	1,283	1,542	1,862
Concord township, including Frankfort village	2,939	2,995	2,957
Deerfield township, including Clarksburg village	1,236	1,346	1,456
Franklin township	909	906	1,136
Green township, including Kingston village	2,075	2,050	2,011
Harrison township	954	1,110	1,162
Huntington township	1,599	1,843	2,249
Jefferson township	804	806	926
Liberty township	1,252	1,494	1,599
Paint township	905	959	1,068
Paxton township, including Bainbridge village	1,572	1,620	1,934
Scioto township,[16] including Chillicothe city	[16] 19,911	16,629	14,949
Springfield township	797	980	1,133
Twin township	1,785	1,888	2,255
Union township	1,907	2,159	2,317

[15] PREBLE.—Part of Harrison township annexed to Lewisburg village since 1910. Population shown for Monroe township for 1910 and 1900 includes that of West Manchester village (445 and 384, respectively), returned as independent in those years.

[16] ROSS.—Population of Scioto township in 1920 includes that of Camp Sherman (1,935).

TABLE 2.—POPULATION OF COUNTIES BY MINOR CIVIL DIVISIONS: 1920, 1910, AND 1900—Continued.

[For changes in boundaries, etc., between 1910 and 1920, see footnotes; for those between 1900 and 1910, see Reports of the Thirteenth Census: 1910, Vol. III, Table 1, p. 368. For population of incorporated places, see Table 3.]

MINOR CIVIL DIVISION.	1920	1910	1900
Sandusky County	**37,109**	**35,171**	**34,311**
Ballville township	1,628	1,636	1,778
Fremont township, coextensive with Fremont city	12,468	9,039	8,439
Green Creek township, including Clyde village and part of Greenspring village	4,966	4,805	4,482
Jackson township, including Burgoon village and part of Helena village	1,332	1,440	1,600
Madison township, including Gibsonburg village	2,686	2,991	3,253
Rice township	721	764	891
Riley township	1,184	1,350	1,499
Sandusky township	2,186	1,920	1,842
Scott township	1,117	1,407	1,720
Townsend township	1,184	1,437	1,567
Washington township, including Lindsey village and part of Helena village	2,077	2,224	2,460
Woodville township, including Woodville village	2,041	1,785	2,019
York township, including wards 1 and 2 of Bellevue city	3,519	3,473	2,731
Scioto County	**62,850**	**48,463**	**40,581**
Bloom township, including South Webster village	2,597	1,899	2,158
Brush Creek township, including Otway village	1,423	1,555	1,667
Clay township,[17] including New Boston village	6,276	4,227	1,764
Green township	1,427	1,376	1,332
Harrison township	1,278	1,221	1,269
Jefferson township	933	833	915
Madison township	1,458	1,343	1,664
Morgan township	617	813	1,035
Nile township	1,480	1,738	1,862
Porter township, including Sciotoville village	5,225	2,843	2,500
Rarden township, including Rarden village	1,179	1,357	1,583
Rush township	1,219	1,162	1,032
Union township	945	1,139	1,104
Valley township	977	1,143	1,039
Vernon township	1,065	908	918
Washington township	1,740	1,425	1,269
Wayne township,[17] coextensive with Portsmouth city	33,011	23,481	17,870
Seneca County	**43,176**	**42,421**	**41,163**
Adams township, including part of Greenspring village	1,344	1,434	1,500
Big Spring township, including New Riegel village	1,586	1,755	1,916
Bloom township, including Bloomville village	1,536	1,753	2,037
Clinton township, including part of Tiffin city	15,179	13,002	11,949
Eden township	1,146	1,233	1,393
Hopewell township, including part of Tiffin city	2,240	2,194	2,142
Jackson township, including part of Fostoria city	2,104	2,122	1,635
Liberty township, including Bettsville village	1,751	2,004	1,951
London township, including part of Fostoria city	8,314	8,307	7,350
Pleasant township	1,174	1,337	1,447
Reed township	1,149	1,253	1,367
Scipio township, including Republic village	1,297	1,439	1,621
Seneca township	1,200	1,222	1,326
Thompson township	1,384	1,478	1,545
Venice township, including Attica village	1,772	1,888	1,984
Shelby County	**25,923**	**24,663**	**24,625**
Clinton township, including Sidney city	10,473	8,015	6,837
Cynthian township	1,074	1,251	1,402
Dinsmore township, including Botkins village and part of Anna village	1,890	2,084	1,941
Franklin township, including part of Anna village	938	936	1,062
Green township	846	961	1,061
Jackson township, including Jackson Center village	1,681	1,978	2,085
Loramie township	1,528	1,464	1,528
McLean township, including Fort Loramie village	1,572	1,640	1,815
Orange township	833	877	935
Perry township	888	977	1,060
Salem township, including Port Jefferson village	1,043	1,181	1,427
Turtle Creek township	914	1,032	1,163
Van Buren township, including Kettlerville village	1,374	1,470	1,676
Washington township, including Lockington village	869	797	833
Stark County	**177,218**	**122,987**	**94,747**
Bethlehem township, including Navarre village	2,393	2,495	2,236
Canton township, including part of Canton city	86,923	52,106	34,008
Jackson township	1,837	1,838	2,090
Lake township	3,073	2,539	2,312

[17] SCIOTO.—Part of Clay township annexed to Wayne township (Portsmouth city) since 1910.

MINOR CIVIL DIVISION.	1920	1910	1900
Stark County—Continued.			
Lawrence township, including Canal Fulton village	2,827	2,942	4,144
Lexington township, including Limaville village and part of Alliance city	22,241	16,700	10,325
Marlboro township	1,663	1,606	1,829
Nimishillen township, including Louisville village	4,027	3,604	3,213
Osnaburg township, including East Canton village	2,147	2,127	2,166
Paris township, including part of Minerva village	2,689	2,351	2,382
Perry township, including Massillon city	24,553	18,738	15,149
Pike township	1,584	1,272	1,491
Plain township, including North Canton village and part of Canton city	8,499	4,459	3,624
Sandy township, including Waynesburg village and part of Magnolia village	1,875	1,624	1,417
Sugar Creek township, including Beach City, Brewster, and Wilmot villages	3,821	3,073	2,554
Tuscarawas township	3,730	3,729	4,139
Washington township, including part of Alliance city	3,336	1,784	1,668
Summit County	**286,065**	**108,253**	**71,715**
Akron township, coextensive with Akron city	208,435	69,067	42,728
Bath township	1,031	1,031	1,067
Boston township, including Peninsula village	1,395	1,354	1,268
Copley township	1,519	1,191	1,045
Coventry township, including Kenmore village	15,811	3,946	1,790
Cuyahoga Falls township, coextensive with Cuyahoga Falls village	10,200	4,020	3,186
Franklin township, including Clinton village	1,972	1,892	2,024
Green township	1,702	1,523	1,602
Hudson township, including Hudson village	1,937	1,862	1,640
Macedonia township, coextensive with Macedonia village	581	452	.....
Northampton township	936	877	814
Northfield township, coextensive with Northfield village	861	560	1,050
Norton township, including Barberton city and part of Western Star village	21,746	11,493	6,109
Portage township	1,589	2,308	1,403
Richfield township	971	909	930
Springfield township, including part of Mogadore village	7,509	2,524	1,921
Stow township, including Silver Lake village	1,739	1,173	970
Tallmadge township	5,207	1,159	1,363
Twinsburg township	924	912	805
Trumbull County	**83,920**	**52,766**	**46,591**
Bazetta township, including Cortland village	1,501	1,276	1,326
Bloomfield township	770	663	681
Braceville township	940	902	867
Bristol township	1,038	1,038	1,035
Brookfield township	4,553	2,584	1,781
Champion township	948	802	732
Farmington township, including West Farmington village	942	1,075	1,239
Fowler township	896	813	764
Greene township	688	742	841
Gustavus township	747	767	844
Hartford township, including Orangeville village	1,210	1,080	1,195
Howland township,[18] including part of Warren city	10,311	1,973	850
Hubbard township, including Hubbard village	5,337	3,651	2,671
Johnston township	687	765	753
Kinsman township	1,204	1,259	1,248
Liberty township, including Girard village	9,240	5,412	4,225
Lordstown township	695	673	722
Mecca township	685	748	789
Mesopotamia township	761	680	670
Newton township, including Newton Falls village	1,915	1,432	1,357
Southington township	790	730	749
Vernon township	683	820	824
Vienna township	961	949	942
Warren township,[18] including part of Warren city	19,384	11,224	9,589
Weathersfield township,[18] including Niles city and McDonald village	17,034	10,708	9,897
Tuscarawas County	**63,578**	**57,035**	**53,751**
Auburn township	718	790	984
Bucks township, including Baltic village	1,067	1,119	1,223
Clay township, including Gnadenhutten village	1,197	1,346	1,415
Dover township, including Dover city	10,095	8,681	7,569
Fairfield township	1,034	1,238	1,144
Franklin township, including Strasburg village	1,975	1,885	1,423
Goshen township, including New Philadelphia city and Barnhill and Roswell villages	14,269	11,913	9,781
Jefferson township, including Stone Creek village	688	852	928

[18] TRUMBULL.—Parts of Howland and Warren townships annexed to Warren city and part of Weathersfield township annexed to Niles city since 1910.

TABLE 2.—POPULATION OF COUNTIES BY MINOR CIVIL DIVISIONS: 1920, 1910, AND 1900—Continued.

[For changes in boundaries, etc., between 1910 and 1920, see footnotes; for those between 1900 and 1910, see Reports of the Thirteenth Census: 1910, Vol. III, Table 1, p. 368. For population of incorporated places, see Table 3.]

MINOR CIVIL DIVISION.	1920	1910	1900
Tuscarawas County—Continued.			
Lawrence township, including Bolivar and Zoar villages	1,243	1,499	1,574
Mill township, including Dennison and Uhrichsville villages	14,238	10,347	9,804
Oxford township, including New Comerstown village	4,054	3,707	3,510
Perry township	500	655	768
Rush township	879	945	1,004
Salem township, including Port Washington village	1,377	1,446	1,542
Sandy township, including Mineral City village	1,810	2,141	2,547
Sugar Creek township, including Shanesville and Sugar Creek villages	1,827	1,650	1,747
Union township	1,017	1,291	825
Warren township	604	692	796
Warwick township, including Tuscarawas village	1,808	1,949	2,044
Washington township	496	589	784
Wayne township	1,183	1,234	1,132
York township	839	1,055	1,027
Union County	**20,918**	**21,871**	**22,342**
Allen township	789	783	957
Claibourne township, including Richwood village	2,732	3,033	3,041
Darby township, including Unionville Center village	1,143	1,220	1,239
Dover township	760	817	893
Jackson township	879	957	1,136
Jerome township, including part of Plain City village	1,663	1,788	1,731
Leesburg township, including Magnetic Springs village	1,218	1,245	1,364
Liberty township	1,377	1,488	1,447
Mill Creek township	571	664	688
Paris township, including Marysville village	4,801	4,688	4,266
Taylor township	972	1,088	1,156
Union township, including Milford Center village	1,799	1,757	1,801
Washington township	992	1,032	1,186
York township	1,222	1,311	1,437
Van Wert County	**28,210**	**29,110**	**30,394**
Harrison township	1,228	1,411	1,445
Hoaglin township	1,085	1,221	1,608
Jackson township	833	997	1,238
Jennings township, including part of Venedocia village	1,093	1,240	1,412
Liberty township, including Ohio City village	2,155	2,377	2,512
Pleasant township, including Van Wert city	9,161	7,791	7,758
Ridge township	1,161	1,934	1,565
Tully township, including Convoy village	2,202	2,217	2,426
Union township, including part of Scott village	1,432	1,625	2,072
Washington township, including Middlepoint village and wards 3 and 4 of Delphos city	4,445	4,412	4,289
Willshire township, including Willshire and Wren villages	2,145	2,495	2,320
York township, including Elgin village and part of Venedocia village	1,270	1,489	1,649
Vinton County	**12,075**	**13,096**	**15,339**
Brown township	505	560	746
Clinton township, including Hamden village	1,729	2,007	1,848
Eagle township	582	750	1,073
Elk township, including McArthur village	2,062	1,918	1,809
Harrison township	917	980	1,187
Jackson township	734	845	1,156
Knox township	513	637	953
Madison township, including Zaleski village	764	973	1,231
Richland township	943	1,129	1,451
Swan township	613	712	979
Vinton township	1,218	1,195	1,336
Wilkesville township, including Wilkesville village	1,495	1,390	1,561
Warren County	**25,716**	**24,497**	**25,584**
Clear Creek township, including Springboro village	1,991	2,191	2,420
Deerfield township, including Mason village	2,875	2,444	2,168
Franklin township, including Franklin village	4,889	4,374	4,515
Hamilton township, including Maineville village and parts of Loveland and South Lebanon villages	1,894	1,945	2,025
Harlan township, including Butlerville and Pleasant Plain villages	1,398	1,541	1,775
Massie township, including Harveysburg village	989	1,033	1,170
Salem township, including Morrow village	1,599	1,611	1,785
Turtle Creek township, including Lebanon village	5,698	4,935	5,208
Union township, including part of South Lebanon village	1,121	1,073	1,003
Washington township	973	988	1,062
Wayne township, including Corwin and Waynesville villages	2,289	2,362	2,452

MINOR CIVIL DIVISION.	1920	1910	1900
Washington County	**43,049**	**45,422**	**48,245**
Adams township, including Lowell village	1,563	1,724	1,495
Aurelius township, including Macksburg village	998	1,118	1,254
Barlow township	1,057	1,211	1,454
Belpre township, including Belpre village	2,788	2,877	2,761
Decatur township	966	1,094	1,276
Dunham township	625	768	1,021
Fairfield township	558	673	758
Fearing township	733	794	939
Grandview township,[19] including New Matamoras village	2,255	2,478	2,832
Independence township	1,108	1,251	1,632
Lawrence township	1,104	1,458	1,726
Liberty township	954	1,270	1,461
Ludlow township	879	1,019	1,237
Marietta township,[19] including Marietta city	17,351	16,013	15,764
Muskingum township	1,316	1,391	1,204
Newport township	1,666	2,180	2,564
Palmer township	531	621	614
Salem township, including Lower Salem village	1,267	1,458	1,590
Warren township	1,238	1,456	1,813
Waterford township, including Beverly village	2,090	2,138	2,269
Watertown township	1,200	1,339	1,348
Wesley township	946	1,118	1,323
Wayne County	**41,346**	**38,056**	**37,870**
Baughman township, including parts of Marshallville and Orrville villages	2,952	2,731	2,497
Canaan township, including Creston village and part of Burbank village	2,209	2,484	2,401
Chester township	1,311	1,429	1,648
Chippewa township, including Doylestown village and part of Marshallville village	2,783	2,519	2,937
Clinton township, including Shreve village	1,980	1,912	2,628
Congress township, including Congress and West Salem villages, and part of Burbank village	1,998	2,279	2,407
East Union township, including Applecreek village	1,604	1,725	1,805
Franklin township	1,074	1,041	1,202
Green township, including Smithville village and part of Orrville village	4,656	4,125	3,318
Milton township, including Rittman village	3,411	2,620	1,978
Paint township, including Mount Eaton village	1,280	1,227	1,276
Plain township	1,494	1,545	1,666
Salt Creek township, including Fredericksburg village	1,358	1,342	1,556
Sugar Creek township, including Dalton village	2,329	2,399	2,274
Wayne township, including Bloomington village	1,595	1,556	1,717
Wooster township, including Wooster city	9,269	7,123	7,160
Williams County	**24,627**	**25,198**	**24,953**
Brady township, including West Unity village	1,730	1,852	1,875
Bridgewater township	1,035	1,111	1,314
Center township	1,221	1,502	1,450
Florence township, including Blakeslee and Edon villages	1,941	2,110	2,483
Jefferson township	1,112	1,227	1,213
Madison township, including Pioneer village	1,945	1,911	1,804
Mill Creek township, including Alvordton village	1,022	1,199	1,393
Northwest township	1,102	1,167	1,434
Pulaski township, including Bryan village	5,302	4,926	4,549
St. Joseph township, including Edgerton village	1,874	2,142	2,133
Springfield township, including Stryker village	2,014	2,163	2,341
Superior township, including Montpelier village	4,229	3,888	2,964
Wood County	**44,892**	**46,330**	**51,555**
Bloom township, including Bairdstown, Bloomdale, and Cygnet villages, and part of Jerry City village	2,505	3,039	3,716
Center township, including wards 1 and 2 of Bowling Green city	4,247	3,931	3,894
Freedom township, including Pemberville village	1,906	2,073	2,265
Grand Rapids township, including Grand Rapids village	870	966	987
Henry township, including North Baltimore village	3,403	3,872	5,461
Jackson township, including Hoytville village	1,394	1,642	1,879
Lake township, including Millbury and Walbridge villages	1,938	2,313	1,987
Liberty township, including part of Portage village	1,872	2,400	3,048
Middleton township, including Haskins village	1,726	1,900	2,205
Milton township, including Custar and Milton Center villages	1,628	1,902	2,172
Montgomery township, including Bradner, Freeport, and Rising Sun villages	2,955	3,689	4,260
Perry township, including West Millgrove village	1,155	1,315	1,526
Perrysburg township, including Perrysburg village	4,704	4,103	4,280
Plain township, including wards 3 and 4 of Bowling Green city	3,624	3,468	3,689
Portage township, including parts of Jerry City and Portage villages	1,781	2,102	2,977

[19] WASHINGTON.—Part of Grandview township annexed to New Matamoras village and part of Marietta township annexed to Marietta city since 1910.

TABLE 2.—POPULATION OF COUNTIES BY MINOR CIVIL DIVISIONS: 1920, 1910, AND 1900—Continued.

[For changes in boundaries, etc., between 1910 and 1920, see footnotes; for those between 1900 and 1910, see Reports of the Thirteenth Census: 1910, Vol. III, Table 1, p. 368. For population of incorporated places, see Table 3.]

MINOR CIVIL DIVISION.	1920	1910	1900
Wood County—Continued.			
Ross township	4,183	2,138	1,133
Troy township	1,650	1,724	1,940
Washington township, including Tontogany village	1,002	1,138	1,220
Webster township	917	1,107	1,303
Weston township, including Weston village	1,342	1,448	1,612
Wyandot County	19,481	20,760	21,125
Antrim township, including part of Nevada village	1,461	1,576	1,720
Crane township	1,153	1,170	1,262
Wyandot County—Continued.			
Crawford township, including Carey village	3,404	3,181	2,786
Eden township, including part of Nevada village	1,094	1,264	1,426
Jackson township, including part of Kirby village	804	908	1,018
Marseilles township, including Marseilles village	701	822	997
Mifflin township, including part of Kirby village	1,013	1,040	1,150
Pitt township, including Harpster village	983	1,126	1,173
Richland township, including Wharton village	1,149	1,416	1,475
Ridge township	454	478	504
Salem township	975	1,031	1,190
Sycamore township, including Sycamore village	1,464	1,686	1,672
Tymochtee township	1,118	1,283	1,397
Upper Sandusky village	3,708	3,779	3,355

TABLE 3.—POPULATION OF INCORPORATED PLACES: 1920, 1910, AND 1900.

[The absence of population figures for 1910 or 1900 indicates that the place was incorporated at some date between the censuses, unless otherwise explained by footnote. Places which in 1910 were incorporated but, through surrender of charter or for other reasons, have no corporate existence in 1920 are not presented in this table.]

CITY, TOWN, OR VILLAGE.	County.	1920	1910	1900
Aberdeen village	Brown	477	568	711
Ada village	Hardin	2,321	2,465	2,576
Adamsville village	Muskingum	151	176	201
Addyston (Sekitan) village	Hamilton	1,448	1,543	1,513
Adelphi village	Ross	329	407	516
Adena village	Jefferson	724	570	.....
Akron city	Summit	208,435	69,067	42,728
Albany village	Athens	465	546	548
Alexandria village	Licking	415	414	420
Alger village	Hardin	787	730	462
Alliance city	Stark	21,603	15,083	8,974
Alvordton village	Williams	277	402	482
Amanda village	Fairfield	531	484	.....
Amelia town	Clermont	658	417	.....
Amesville village	Athens	273	267	.....
Amherst village	Lorain	2,485	2,106	1,758
Amsterdam village	Jefferson	1,271	1,041	.....
Andover village	Ashtabula	921	902	815
Anna village	Shelby	463	460	451
Ansonia village	Darke	807	656	676
Antioch village	Monroe	133	169	212
Antwerp village	Paulding	1,096	1,187	1,206
Applecreek village	Wayne	382	400	387
Arcadia village	Hancock	376	380	425
Arcanum village	Darke	1,311	1,361	1,225
Archbold village	Fulton	1,125	1,082	958
Arlington village	Hancock	666	798	738
Arlington Heights village	Hamilton	730	468	360
Ashland city	Ashland	9,249	6,795	4,087
Ashley village	Delaware	786	706	700
Ashtabula city [1]	Ashtabula	22,082	18,266	12,949
Ashville village	Pickaway	1,032	972	654
Athalia village	Lawrence	233	226	346
Athens city	Athens	6,418	5,463	3,066
Attica village	Seneca	658	719	694
Avon village [1]	Lorain	1,460	.....	.....
Avon Lake village [1]	Lorain	904	.....	.....
Bainbridge village	Ross	862	883	954
Bairdstown village	Wood	158	240	298
Baltic village	Tuscarawas	406	377	.....
Baltimore village	Fairfield	566	551	460
Barberton city	Summit	18,811	9,410	4,354
Barnesville village	Belmont	4,865	4,233	3,721
Barnhill village	Tuscarawas	513	506	811
Basil village	Fairfield	606	504	.....
Batavia village	Clermont	1,088	1,034	1,029
Batesville village	Noble	220	282	312
Bay village	Cuyahoga	751	450	.....
Beach City village	Stark	658	671	364
Beachwood village	Cuyahoga	225	.....	.....
Beallsville village	Monroe	555	564	554
Beaver village	Pike	278	286	262
Beaver Dam village	Allen	394	455	477
Bedford village	Cuyahoga	2,677	1,783	1,486
Bellaire city	Belmont	15,061	12,946	9,912
Bellbrook village	Greene	286	283	352
Belle Center village	Logan	909	889	962
Belle Valley village	Noble	1,050	689	.....
Bellefontaine city	Logan	9,336	8,238	6,649
Belleville village	Richland	998	1,056	1,039
Bellevue city [2]	Huron / Sandusky	5,776	5,209	4,101
Belmont village	Belmont	680	572	422
Belmore village	Putnam	269	298	334
Beloit village	Mahoning	589	510	.....
Belpre village	Washington	1,317	1,249	.....
Benton Ridge village	Hancock	240	352	359
Berea village	Cuyahoga	2,959	2,609	2,510
Bergholz village	Jefferson	1,215	1,011	.....
Berkey village	Lucas	201	.....	.....
Berlin Heights village	Erie	514	551	625
Bethel village	Clermont	1,340	1,201	850
Bethesda village	Belmont	1,182	.....	.....
Bettsville village	Seneca	451	486	492
Beverly village	Washington	566	720	712
Bexley village	Franklin	1,342	682	.....
Blakeslee village	Williams	121	169	239
Blanchester village	Clinton	1,671	1,813	1,788
Bloomdale village	Wood	509	602	740
Bloomfield village	Jefferson	191	185	189
Bloomingburg village	Fayette	552	610	636
Bloomington village	Wayne	204	.....	.....
Bloomville village	Seneca	645	754	819
Bluffton village	Allen	1,950	1,953	1,783
Bolivar village	Tuscarawas	519	567	.....
Botkins village	Shelby	557	579	420
Bowerston village	Harrison	500	514	526
Bowersville village	Greene	312	297	370
Bowling Green city	Wood	5,788	5,222	5,067
Bradford village [3]	Darke / Miami	2,356	1,844	1,254
Bradner village	Wood	786	890	1,148
Brateuahl village	Cuyahoga	1,000	690	.....
Bremen village	Fairfield	1,134	925	466
Brewster village	Stark	928	.....	.....
Bridgeport village	Belmont	3,977	3,974	3,963
Brilliant village	Jefferson	1,500	742	646
Brook Park village	Cuyahoga	861	.....	.....
Brooklyn Heights village	Cuyahoga	605	400	.....
Brookside village	Belmont	426	383	249
Brookville village	Montgomery	1,336	1,187	869
Broughton village	Paulding	111	195	226
Bryan village	Williams	4,252	3,641	3,131
Buchtel village	Athens	1,178	1,180	.....
Buckeye City village	Knox	310	269	247
Buckland village	Auglaize	258	304	349
Bucyrus city	Crawford	10,425	8,122	6,560
Burbank village	Wayne	300	351	325
Burgoon village	Sandusky	208	.....	.....
Burkettsville village [4]	Darke / Mercer	218	236	.....
Burton village	Geauga	592	650	727
Butler village	Richland	622	739	567
Butlerville village	Warren	97	96	125
Byesville village	Guernsey	2,775	3,156	1,267
Cadiz village	Harrison	2,084	1,971	1,755
Calais village	Monroe	49	87	114
Caldwell village	Noble	1,706	1,430	927
Caledonia village	Marion	492	562	682
Cambridge city	Guernsey	13,104	11,327	8,241
Camden village	Preble	904	899	905
Canal Fulton village	Stark	1,057	978	1,172

[1] See county footnote, Table 2.
[2] Part in Huron County: 3,567 in 1920; 3,302 in 1910; 2,807 in 1900. Part in Sandusky County: 2,209 in 1920; 1,907 in 1910; 1,294 in 1900.
[3] Part in Darke County: 853 in 1920; 669 in 1910; 492 in 1900. Part in Miami County: 1,503 in 1920; 1,175 in 1910; 762 in 1900.
[4] Part in Darke County: 92 in 1920; 85 in 1910. Part in Mercer County: 126 in 1920; 151 in 1910.

TABLE 3.—POPULATION OF INCORPORATED PLACES: 1920, 1910, AND 1900—Continued.

[The absence of population figures for 1910 or 1900 indicates that the place was incorporated at some date between the censuses, unless otherwise explained by footnote. Places which in 1910 were incorporated but, through surrender of charter or for other reasons, have no corporate existence in 1920 are not presented in this table.]

CITY, TOWN, OR VILLAGE.	County.	1920	1910	1900
Canal Winchester village	Franklin	791	740	662
Canfield village	Mahoning	806	685	672
Cannelville village	Muskingum	389	451	281
Canton city	Stark	87,091	50,217	30,667
Cardington village	Morrow	1,109	1,349	1,354
Carey village	Wyandot	2,488	2,225	1,816
Carlisle village	Noble	105	116	104
Carroll village	Fairfield	348	284	223
Carrollton village	Carroll	2,192	1,730	1,271
Casstown village	Miami	291	265	262
Castine village	Darke	146	142	.....
Catawba village	Clark	258	234	231
Cecil village	Paulding	263	290	326
Cedarville village	Greene	1,028	1,059	1,189
Celina village	Mercer	4,226	3,493	2,815
Centerburg village	Knox	775	723	706
Centerville village	Gallia	96	143	198
Centerville village	Montgomery	335	353	290
Chagrin Falls village	Cuyahoga	2,237	1,931	1,586
Chambersburg village	Gallia	164	200	169
Chardon village	Geauga	1,566	1,542	1,360
Chatfield village	Crawford	239	270	298
Chauncey village	Athens	1,178	821	.....
Chesapeake village	Lawrence	821	541	.....
Chester Hill village	Morgan	427	410	480
Chesterville village	Morrow	155	229	230
Cheviot village	Hamilton	4,108	1,930	.....
Chickasaw village	Mercer	214	309	310
Chillicothe city	Ross	15,831	14,508	12,976
Christiansburg village	Champaign	473	.....	.....
Cincinnati city [1]	Hamilton	401,247	363,591	325,902
Circleville city	Pickaway	7,049	6,744	6,991
Clarington village	Monroe	607	784	905
Clarksburg village	Ross	420	558	551
Clarksville village	Clinton	410	425	465
Cleveland city [1]	Cuyahoga	796,841	560,663	381,768
Cleveland Heights village	Cuyahoga	15,236	2,955	.....
Cleves village	Hamilton	1,454	1,423	1,328
Clifton village [2]	Clark, Greene	214	239	262
Clinton village	Summit	312	305	.....
Cloverdale village	Putnam	180	222	.....
Clyde village	Sandusky	3,099	2,815	2,515
Coal Grove village	Lawrence	1,851	1,759	1,191
Coalton village	Jackson	790	1,111	1,625
Coldwater village	Mercer	1,531	869	627
College Corner village [3]	Butler, Preble	348	379	378
Columbiana village	Columbiana	2,114	1,582	1,339
Columbus city [1]	Franklin	237,031	181,511	125,560
Columbus Grove village	Putnam	1,768	1,802	1,935
Commercial Point village	Pickaway	220	234	245
Congress village	Wayne	123	164	198
Conneaut city	Ashtabula	9,343	8,319	7,133
Continental village	Putnam	1,093	1,074	1,104
Convoy village	Van Wert	932	741	690
Coolville village	Athens	457	370	315
Corning village	Perry	1,628	1,564	1,401
Cortland village	Trumbull	750	612	620
Corwin village	Warren	136	146	131
Coshocton city	Coshocton	10,847	9,603	6,473
Covington village	Miami	1,885	1,848	1,791
Crestline village	Crawford	4,313	3,807	3,282
Creston village	Wayne	894	970	893
Cridersville village	Auglaize	493	526	581
Crooksville village	Perry	3,311	3,028	835
Crown City village	Gallia	288	295	284
Cumberland village	Guernsey	636	609	618
Custar village	Wood	316	345	293
Cuyahoga Falls village	Summit	10,200	4,020	3,186
Cuyahoga Heights village	Cuyahoga	739	.....	.....
Cygnet village	Wood	589	699	896
Dalton village	Wayne	611	599	666
Danville village	Knox	383	373	298
Darbyville village	Pickaway	206	233	256
Dayton city [1]	Montgomery	152,559	116,577	85,333
De Graff village	Logan	932	1,082	1,150
Deavertown village	Morgan	214	223	154
Deer Park village	Hamilton	824	.....	.....
Deersville village	Harrison	115	187	256
Defiance city	Defiance	8,876	7,327	7,579
Delaware city	Delaware	8,756	9,076	7,940
Dellroy village	Carroll	338	373	400
Delphos city [4]	Allen, Van Wert	5,745	5,038	4,517
Delta village	Fulton	1,543	1,689	1,230
Dennison village	Tuscarawas	5,524	4,008	3,763
Deshler village	Henry	1,514	1,515	1,628
Dexter City village	Noble	212	235	278
Dillonvale village	Jefferson	1,643	1,519	.....
Donnelsville village	Clark	166	202	200
Dover city [5]	Tuscarawas	8,101	6,621	5,422
Dover village	Cuyahoga	1,754	.....	.....
Doylestown village	Wayne	1,037	877	1,057
Dresden village	Muskingum	1,434	1,549	1,600
Dublin village	Franklin	211	239	275
Dunkirk village	Hardin	894	1,109	1,222
Dupont village	Putnam	270	334	370
East Canton village [6]	Stark	574	448	558
East Cleveland city	Cuyahoga	27,292	9,179	2,757
East Columbus village	Franklin	1,328	.....	.....
East Linden village	Franklin	724	.....	.....
East Liverpool city	Columbiana	21,411	20,387	16,485
East Palestine village	Columbiana	5,750	3,537	2,493
East Springfield village	Jefferson	315	.....	.....
East View village [1]	Cuyahoga	606	479	.....
East Youngstown village	Mahoning	11,237	4,072	.....
Eaton village	Preble	3,210	3,187	3,155
Edgerton village	Williams	987	1,072	1,043
Edison village	Morrow	386	387	347
Eden village	Williams	640	678	740
Eldorado village	Preble	322	321	358
Elgin village	Van Wert	115	129	208
Elida village	Allen	509	447	440
Elmore village	Ottawa	937	937	1,025
Elmwood Place village	Hamilton	3,991	3,423	2,532
Elyria city [1]	Lorain	20,474	14,825	8,791
Empire village	Jefferson	491	509	509
Englewood village	Montgomery	351	.....	.....
Enon village	Clark	241	249	295
Euclid village [1]	Cuyahoga	3,363	1,953	.....
Euclidville village	Cuyahoga	288	.....	.....
Fairfield village	Greene	329	292	312
Fairport village	Lake	4,211	2,263	2,073
Fairview village [7]	Belmont, Guernsey	231	346	291
Fairview village	Cuyahoga	642	.....	.....
Farmersville village	Montgomery	479	437	440
Fayette village	Fulton	936	915	886
Fayetteville village	Brown	349	370	323
Felicity village	Clermont	606	578	695
Findlay city	Hancock	17,021	14,858	17,613
Fletcher village	Miami	369	376	375
Florida village	Henry	159	234	276
Flushing village	Belmont	1,026	868	653
Forest village	Hardin	1,143	1,285	1,155
Fort Jennings village	Putnam	275	336	322
Fort Loramie village [8]	Shelby	472	489	444
Fort Recovery village	Mercer	1,092	1,193	1,097
Fostoria city [9]	Hancock, Seneca	9,987	9,597	7,730
Frankfort village	Ross	776	734	717
Franklin village	Warren	3,071	2,659	2,724
Frazeysburg village	Muskingum	667	614	730
Fredericksburg village	Wayne	480	507	511
Fredericktown village	Knox	1,194	1,021	890
Freeport village	Harrison	626	624	690
Freeport village (Prairie Depot P. O.).	Wood	578	733	815
Fremont city	Sandusky	12,468	9,939	8,439
Gahanna village	Franklin	347	294	276
Galion city	Crawford	7,374	7,214	7,282
Gallipolis city	Gallia	6,070	5,560	5,432
Gambier village	Knox	433	537	751
Gann village [10] (Brinkhaven P. O.).	Knox	342	341	250
Garfield Heights village	Cuyahoga	2,550	.....	.....
Garrettsville village	Portage	1,119	1,001	1,145
Geneva village	Ashtabula	3,081	2,496	2,342
Genoa village	Ottawa	971	817	824
Georgetown village	Brown	1,670	1,580	1,529
Germantown village	Montgomery	1,827	1,778	1,702
Gettysburg village	Darke	375	320	246
Gibsonburg village	Sandusky	1,737	1,864	1,791
Gilboa village	Putnam	235	345	346
Girard village	Trumbull	6,556	3,736	2,630
Glandorf village	Putnam	499	558	749
Glendale village	Hamilton	1,759	1,741	1,545

[1] See county footnote, Table 2.
[2] Part in Clark County: 39 in 1920; 35 in 1910; 58 in 1900. Part in Greene County: 175 in 1920; 204 in 1910; 204 in 1900.
[3] Part in Butler County: 162 in 1920; 181 in 1910; 195 in 1900. Part in Preble County: 186 in 1920; 198 in 1910; 183 in 1900.
[4] Part in Allen County: 3,169 in 1920; 2,556 in 1910; 2,289 in 1900. Part in Van Wert County: 2,576 in 1920; 2,482 in 1910; 2,228 in 1900.
[5] Returned as Canal Dover in 1910.
[6] Name changed from Osnaburg since 1910.
[7] Part in Belmont County: 9 in 1920; 86 in 1910; 18 in 1900. Part in Guernsey County: 222 in 1920; 260 in 1910; 273 in 1900.
[8] Returned as Loramie in 1910.
[9] Part in Hancock County: 1,658 in 1920; 1,545 in 1910; 1,340 in 1900. Part in Seneca County: 8,329 in 1920; 8,052 in 1910; 6,390 in 1900.
[10] Returned as Brink Haven in 1910.

TABLE 3.—POPULATION OF INCORPORATED PLACES: 1920, 1910, AND 1900—Continued.

[The absence of population figures for 1910 or 1900 indicates that the place was incorporated at some date between the censuses, unless otherwise explained by footnote. Places which in 1910 were incorporated but, through surrender of charter or for other reasons, have no corporate existence in 1920 are not presented in this table.]

CITY, TOWN, OR VILLAGE.	County.	1920	1910	1900
Glenmont village	Holmes	287	269	269
Glenwillow village	Cuyahoga	200	.....	.....
Glouster village	Athens	3,140	2,527	2,155
Gnadenhutten village	Tuscarawas	530	560	547
Gordon village	Darke	153	181	177
Grafton village	Lorain	990	955	1,098
Grand Rapids village	Wood	517	574	549
Grandview Heights village	Franklin	1,185	489	.....
Granville village	Licking	1,440	1,394	1,425
Gratis village	Preble	372	410	375
Graysville village	Monroe	187	166	174
Green Camp village	Marion	278	308	369
Greenfield village	Highland	4,344	4,228	3,979
Greenspring village [1]	Sandusky, Seneca	830	833	816
Greenville city	Darke	7,104	6,237	5,501
Greenwich village	Huron	827	876	849
Grove City village	Franklin	905	837	656
Groveport village	Franklin	671	643	519
Grover village	Jefferson	1,694	366	308
Grover Hill village	Paulding	530	676	655
Haunden village	Vinton	837	1,019	838
Hamersville village	Brown	235	276	242
Hamilton city	Butler	39,675	35,279	23,914
Hamler village	Henry	560	596	574
Hanford village	Franklin	160	361	.....
Hanging Rock village	Lawrence	591	662	665
Hanover village	Licking	321	331	314
Hanoverton village	Columbiana	266	317	399
Harpster village	Wyandot	240	239	.....
Harrisburg village	Franklin	258	286	247
Harrison village [2]	Hamilton	1,309	1,368	1,456
Harrisville village	Harrison	356	364	250
Harrod village	Allen	389	474	370
Hartford village	Licking	400	410	414
Harveysburg village	Warren	355	359	435
Haskins village	Wood	427	391	449
Haviland village	Paulding	270	293	186
Hayesville village	Ashland	217	338	332
Hebron village	Licking	683	677	455
Helena village	Sandusky	209	305	.....
Hemlock village	Perry	497	452	581
Hicksville village	Defiance	2,378	2,395	2,520
Higginsport village	Brown	353	417	650
Highland village	Highland	235	272	265
Hilliard village	Franklin	451	370	376
Hillsboro village	Highland	4,356	4,296	4,535
Hiram village	Portage	453	422	659
Holgate village	Henry	1,039	1,095	1,237
Hollansburg village	Darke	262	287	275
Holloway village	Belmont	974	786	.....
Holmesville village	Holmes	359	320	304
Hopedale village	Harrison	561	391	365
Hoytville village	Wood	307	404	431
Hubbard village	Trumbull	3,320	1,699	1,230
Hudson village	Summit	1,134	1,021	983
Huntsville village	Logan	339	328	408
Huron village	Erie	1,703	1,756	1,708
Idlewood village	Cuyahoga	131	221	.....
Independence village	Cuyahoga	1,074	.....	.....
Ironton city	Lawrence	14,007	13,147	11,868
Ithaca village	Darke	82	100	113
Jackson city	Jackson	5,842	5,468	4,672
Jackson Center village	Shelby	578	685	644
Jacksonburgh village	Butler	44	55	77
Jacksonville village	Athens	1,046	1,285	1,047
Jamestown village	Greene	1,039	1,133	1,205
Jefferson village	Ashtabula	1,532	1,461	1,319
Jeffersonville village	Fayette	790	716	790
Jenera village	Hancock	269	259	237
Jeromeville village	Ashland	408	314	308
Jerry City village	Wood	266	458	555
Jerusalem village [3]	Monroe	241	242	245
Jewett village	Harrison	852	917	743
Johnstown village	Licking	906	805	638
Junction City village	Perry	890	811	443
Kalida village	Putnam	583	770	622
Kelleys Island village	Erie	708	1,017	1,174
Kenmore village	Summit	12,683	1,561	.....
Kent village	Portage	7,070	4,488	4,541
Kenton city	Hardin	7,690	7,185	6,852
Kettlerville village	Shelby	140	149	145
Killbuck village	Holmes	575	400	370
Kimbolton village	Guernsey	256	277	245
Kingston village	Ross	800	813	735
Kirby village	Wyandot	196	136	187
Kirkersville village	Licking	266	297	.....
Lafayette village	Allen	383	418	316
Lagrange village	Lorain	500	467	528
Lakeview village	Logan	549	528	553
Lakewood city	Cuyahoga	41,732	15,181	3,355
Lancaster city	Fairfield	14,706	13,093	8,991
Larue village	Marion	795	772	997
Latty village	Paulding	294	339	444
Laura village	Miami	243	302	378
Laurelville village	Hocking	425	457	450
Lebanon village	Warren	3,396	2,698	2,867
Leesburg village	Highland	849	828	783
Leesville village	Carroll	198	194	269
Leetonia village	Columbiana	2,688	2,665	2,744
Leipsic village	Putnam	1,788	1,773	1,726
Leroy village	Medina	241	192	.....
Lewisburg village [3]	Preble	1,103	672	560
Lewisville village	Monroe	230	291	176
Lexington village	Richland	634	654	448
Liberty Center village	Henry	635	647	606
Lima city	Allen	41,326	30,508	21,723
Limaville village	Stark	183	136	156
Linden Heights village	Franklin	1,731	991	.....
Lindsey village	Sandusky	456	501	614
Linndale village	Cuyahoga	490	512	.....
Lisbon village	Columbiana	3,113	3,084	3,330
Lithopolis village	Fairfield	283	331	358
Lockbourne village	Franklin	279	307	.....
Lockington village	Shelby	181	166	210
Lockland village	Hamilton	4,007	3,439	2,695
Lodi village	Medina	1,240	1,015	846
Logan village	Hocking	5,493	4,850	3,486
London village	Madison	4,080	3,530	3,511
Lorain city [3]	Lorain	37,295	28,883	16,028
Lore City village	Guernsey	784	609	.....
Loudonville village	Ashland	1,887	1,804	1,581
Louisville village	Stark	2,008	1,678	1,374
Loveland village [4]	Clermont, Hamilton, Warren	1,557	1,421	1,269
Lowell village	Washington	516	569	381
Lowellville village	Mahoning	2,214	1,592	1,137
Lower Salem village	Washington	138	187	190
Lucas village	Richland	337	272	306
Ludlow Falls village	Miami	171	.....	.....
Lynchburg village	Highland	898	923	907
Lyons village	Fulton	329	408	.....
McArthur village	Vinton	1,307	1,107	941
McClure village	Henry	433	547	660
McComb village	Hancock	1,012	1,088	1,195
McConnelsville village	Morgan	1,618	1,831	1,825
McDonald village	Trumbull	621	.....	.....
McGuffey village	Hardin	688	491	452
Macedonia village	Summit	581	(5)	.....
Macksburg village	Washington	389	454	448
Madeira village	Hamilton	600	.....	.....
Madison village	Lake	893	863	768
Magnetic Springs village	Union	194	155	194
Magnolia village [6]	Carroll, Stark	605	556	431
Maineville village	Warren	269	245	288
Malinta village	Henry	348	345	357
Malta village	Morgan	885	971	845
Malvern village	Carroll	979	753	709
Manchester village	Adams	1,824	1,966	2,003
Mansfield city	Richland	27,824	20,768	17,640
Mantua village	Portage	764	721	745
Maple Heights village	Cuyahoga	1,732	.....	.....
Marble Cliff village	Franklin	216	88	.....
Marblehead village	Ottawa	1,048	1,172	997
Marengo village	Morrow	267	283	242
Marietta city [3]	Washington	15,140	12,923	13,348
Marion city	Marion	27,891	18,232	11,862
Marseilles village	Wyandot	179	225	251
Marshallville village	Wayne	295	294	357
Martins Ferry city	Belmont	11,634	9,133	7,760
Martinsburg village	Knox	218	252	238
Martinsville village	Clinton	397	334	338

[1] Part in Sandusky County: 437 in 1920; 390 in 1910; 376 in 1900. Part in Seneca County: 393 in 1920; 443 in 1910; 440 in 1900.
[2] Combined population of Harrison village, Hamilton County, Ohio, and West Harrison town, Dearborn County, Ind.: 1,567 in 1920; 1,649 in 1910; 1,760 in 1900.
[3] See county footnote, Table 2.
[4] Part in Clermont County: 1,017 in 1920; 888 in 1910; 813 in 1900. Part in Hamilton County: 521 in 1920; 522 in 1910; 438 in 1900. Part in Warren County: 19 in 1920; 11 in 1910; 9 in 1900.
[5] Not returned separately in 1910.
[6] Part in Carroll County: 284 in 1920; 281 in 1910; 264 in 1900. Part in Stark County: 321 in 1920; 275 in 1910; 167 in 1900.

TABLE 3.—POPULATION OF INCORPORATED PLACES: 1920, 1910, AND 1900—Continued.

[The absence of population figures for 1910 or 1900 indicates that the place was incorporated at some date between the censuses, unless otherwise explained by footnote. Places which in 1910 were incorporated but, through surrender of charter or for other reasons, have no corporate existence in 1920 are not presented in this table.]

CITY, TOWN, OR VILLAGE.	County.	1920	1910	1900
Marysville village	Union	3,635	3,576	3,048
Mason village	Warren	816	737	629
Massillon city	Stark	17,428	13,879	11,944
Maumee village	Lucas	3,195	2,367	1,856
Mechanicsburg village	Champaign	1,470	1,446	1,617
Medina village	Medina	3,430	2,734	2,232
Melrose village	Paulding	238	317	383
Mendon village	Mercer	571	621	599
Mentor village	Lake	851	732	624
Metamora village	Fulton	484	475	263
Miamisburg village	Montgomery	4,383	4,271	3,941
Middlefield village	Geauga	706	640	.....
Middlepoint village	Van Wert	670	607	604
Middleport village	Meigs	3,772	3,194	2,799
Middletown city[1]	Butler	23,594	13,152	9,215
Midland village	Clinton	312	327	338
Midway village	Madison	301	483	274
Mifflin village	Ashland	133	153	185
Milan village	Erie	653	696	653
Milford village[2]	Clermont, Hamilton	1,525	1,321	1,149
Milford Center village	Union	671	685	682
Millbury village	Wood	232	276	284
Milledgeville village	Fayette	217	187	201
Miller City village	Putnam	195	218	163
Millersburg village	Holmes	2,098	2,020	1,998
Millersport village	Fairfield	370	.....	.....
Milton Center village	Wood	194	350	325
Miltonsburg village	Monroe	84	92	130
Mineral City village	Tuscarawas	800	1,032	1,220
Minerva village[3]	Carroll, Stark	2,261	1,396	1,200
Mingo Junction village	Jefferson	4,616	4,049	2,954
Minster village	Auglaize	1,538	1,583	1,465
Mogadore village[4]	Portage, Summit	751	438	.....
Monroe village	Butler	266	255	.....
Monroeville village	Huron	1,185	1,152	1,211
Montezuma village	Mercer	175	228	317
Montgomery village	Hamilton	378	.....	.....
Montpelier village	Williams	3,052	2,759	1,869
Morral village	Marion	387	334	.....
Morristown village	Belmont	315	280	350
Morrow village	Warren	803	832	869
Moscow town	Clermont	274	327	475
Mount Blanchard village	Hancock	427	451	456
Mount Cory village	Hancock	252	290	312
Mount Eaton village	Wayne	177	208	232
Mount Gilead village	Morrow	1,837	1,673	1,528
Mount Healthy village	Hamilton	2,255	1,799	1,354
Mount Orab village	Brown	545	539	561
Mount Pleasant village	Jefferson	635	701	626
Mount Sterling town	Madison	1,113	1,071	986
Mount Vernon city	Knox	9,237	9,087	6,633
Mount Victory village	Hardin	723	740	734
Mowrystown village	Highland	350	326	.....
Murray City village	Hocking	1,493	1,386	1,118
Mutual village	Champaign	157	134	163
Napoleon village	Henry	4,143	4,007	3,639
Nashville village	Holmes	211	268	266
Navarre village	Stark	1,385	1,357	963
Nellie village	Coshocton	144	133	.....
Nelsonville city	Athens	6,440	6,082	5,421
Nevada village	Wyandot	793	889	889
Neville town	Clermont	128	200	265
New Albany village	Franklin	200	215	224
New Alexandria village	Jefferson	141	185	148
New Athens village	Harrison	408	376	435
New Bloomington village (Agosta P. O.).	Marion	240	304	399
New Boston village	Scioto	4,817	1,858	.....
New Bremen village	Auglaize	1,502	1,586	1,318
New Carlisle village	Clark	1,019	1,058	995
New Comerstown village	Tuscarawas	3,389	2,943	2,659
New Concord village	Muskingum	889	683	675
New Holland village[5]	Fayette, Pickaway	810	804	824
New Knoxville village	Auglaize	537	487	436
New Lebanon village	Miami	185	227	224
New Lebanon village	Montgomery	273	202	145
New Lexington village	Perry	3,157	2,559	1,761
New London village	Huron	1,470	1,557	1,180
New Madison village	Darke	608	628	590
New Matamoras village[6]	Washington	896	711	817
New Middletown village	Mahoning	168	.....	.....
New Paris village	Preble	907	870	790
New Philadelphia city	Tuscarawas	10,718	8,542	6,213
New Richmond village	Clermont	1,714	1,733	1,916
New Riegel village	Seneca	246	268	298
New Straitsville village	Perry	2,208	2,242	2,302
New Vienna village	Clinton	704	793	805
New Washington village	Crawford	919	889	824
New Waterford village	Columbiana	438	509	.....
New Weston village	Darke	232	258	.....
Newark city	Licking	26,718	25,404	18,157
Newburgh Heights village	Cuyahoga	2,957	940	.....
Newton Falls village	Trumbull	1,100	757	732
Newtonsville village	Clermont	120	142	.....
Newtown village	Hamilton	554	546	.....
Ney village	Defiance	282	298	289
Niles city[6]	Trumbull	13,080	8,361	7,468
North Baltimore village	Wood	2,439	2,593	3,561
North Bend village	Hamilton	597	560	532
North Canton village[7]	Stark	1,597	865	.....
North College Hill village	Hamilton	1,104	.....	.....
North Kingsville village	Ashtabula	598	.....	.....
North Lewisburg village	Champaign	720	793	846
North Olmsted village	Cuyahoga	1,419	1,030	.....
North Randall village	Cuyahoga	652	62	.....
North Robinson village	Crawford	159	155	200
Northfield village	Summit	861	.....	.....
Norwalk city	Huron	7,379	7,858	7,074
Norwich village	Muskingum	142	186	253
Norwood city	Hamilton	24,966	16,185	6,480
Oak Harbor village	Ottawa	1,858	1,559	1,631
Oak Hill village	Jackson	1,394	1,148	825
Oakwood village	Montgomery	1,473	358	.....
Oakwood village	Paulding	443	496	342
Oberlin village	Lorain	4,236	4,365	4,082
Octa village	Fayette	107	91	123
Ohio City village	Van Wert	848	860	862
Olmsted Falls village	Cuyahoga	374	394	330
Orangeville village	Trumbull	222	185	223
Orrville village	Wayne	4,107	3,161	1,901
Osborn village	Greene	1,059	896	948
Osgood village	Darke	175	214	224
Ostrander village	Delaware	391	431	401
Ottawa village	Putnam	2,167	2,182	2,322
Ottoville village	Putnam	435	477	369
Otway village	Scioto	289	234	274
Owensville village	Clermont	295	289	260
Oxford village	Butler	2,146	2,017	2,009
Painesville city	Lake	7,272	5,501	5,024
Palestine village	Darke	199	216	210
Pandora village	Putnam	669	562	409
Parma Heights village	Cuyahoga	310	.....	.....
Pataskala village	Licking	771	800	675
Patterson village	Hardin	173	191	219
Paulding village	Paulding	2,106	2,081	2,080
Payne village	Paulding	984	1,207	1,336
Peebles village	Adams	1,008	921	763
Pemberville village	Wood	938	1,006	1,081
Peninsula village	Summit	520	536	579
Perry village	Lake	473	.....	.....
Perrysburg village	Wood	2,429	1,913	1,76[illegible]
Perrysville village	Ashland	575	541	5[illegible]
Phillipsburg village	Montgomery	348	343	.....
Pickerington village	Fairfield	358	310	[illegible]
Piketon village	Pike	664	66[illegible]	625
Pioneer village	Williams	774	[illegible]	603
Piqua city	Miami	15,044	13,388	12,17[illegible]
Pitsburg village	Darke	302	240	157
Plain City village[8]	Madison, Union	1,330	1,407	1,432
Plainfield village	Coshocton	172	215	255
Pleasant City village	Guernsey	781	788	1,006
Pleasant Hill village	Miami	682	571	557
Pleasant Plain village	Warren	154	.....	.....
Pleasantville village	Fairfield	479	608	501
Plymouth village[9]	Huron, Richland	1,374	1,314	1,154
Poland village	Mahoning	561	367	370
Polk village	Ashland	263	250	232
Pomeroy village	Meigs	4,294	4,023	4,639
Port Clinton village	Ottawa	3,928	3,007	2,450
Port Jefferson village	Shelby	237	233	355
Port Washington village	Tuscarawas	382	421	424

[1] See county footnote, Table 2. Part of Lemon township (population 1,076) and part of Madison township (no population) annexed to Middletown city Mar. 17, 1920. Total population of city, including this annexation, 24,670.
[2] Part in Clermont County: 1,454 in 1920; 1,263 in 1910; 1,063 in 1900. Part in Hamilton County: 71 in 1920; 58 in 1910; 86 in 1900.
[3] Part in Carroll County: 1,107 in 1920; 640 in 1910; 545 in 1900. Part in Stark County: 1,154 in 1920; 756 in 1910; 655 in 1900.
[4] Part in Portage County, 204 in 1920; part in Summit County, 547 in 1920. Returned in 1910 as located wholly in Summit County.
[5] Part in Fayette County: 131 in 1920; 132 in 1910; 132 in 1900. Part in Pickaway County: 679 in 1920; 672 in 1910; 692 in 1900.
[6] See county footnote, Table 2.
[7] Name changed from New Berlin since 1910.
[8] Part in Madison County: 840 in 1920; 893 in 1910; 1,008 in 1900. Part in Union County: 490 in 1920; 514 in 1910; 424 in 1900.
[9] Part in Huron County: 488 in 1920; 494 in 1910; 388 in 1900. Part in Richland County: 886 in 1920; 820 in 1910; 766 in 1900.

TABLE 3.—POPULATION OF INCORPORATED PLACES: 1920, 1910, AND 1900—Continued.

[The absence of population figures for 1910 or 1900 indicates that the place was incorporated at some date between the censuses, unless otherwise explained by footnote. Places which in 1910 were incorporated but, through surrender of charter or for other reasons, have no corporate existence in 1920 are not presented in this table.]

CITY, TOWN, OR VILLAGE.	County.	1920	1910	1900
Port William village	Clinton	294	298	200
Portage village	Wood	408	459	546
Portsmouth city [1]	Scioto	33,011	23,481	17,870
Powhatan Point village	Belmont	406	415	470
Proctorville village	Lawrence	629	577	523
Prospect village	Marion	949	945	983
Put in Bay village	Ottawa	216	259	317
Quaker City village	Guernsey	732	746	878
Quincy village	Logan	474	594	642
Racine village	Meigs	472	540	327
Rarden village	Scioto	302	350	443
Ravenna city	Portage	7,219	5,310	4,003
Rawson village	Hancock	416	470	473
Reading village	Hamilton	4,540	3,985	3,076
Rendville villlage	Perry	515	623	790
Republic village	Seneca	393	475	656
Reynoldsburg village	Franklin	491	431	339
Richmond village	Jefferson	358	372	373
Richmond village	Lake	248	203	332
Richmond Heights village	Cuyahoga	265	.....	.....
Richwood village	Union	1,601	1,729	1,640
Ridgeway village [2]	Hardin, Logan	456	427	447
Ripley village	Brown	1,529	1,840	2,248
Rising Sun village	Wood	479	599	660
Rittman village	Wayne	1,803	.....	.....
Rochester village	Lorain	157	186	167
Rock Creek village	Ashtabula	483	455	478
Rockford village	Mercer	1,075	1,186	1,207
Rocky Ridge village	Ottawa	215	349	414
Rocky River village	Cuyahoga	1,861	1,174	1,319
Rogers village	Columbiana	241	258	287
Rome village	Adams	200	243	.....
Roscoe village	Coshocton	629	595	.....
Roseville village [3]	Muskingum, Perry	1,349	2,113	1,207
Rossburg village	Darke	246	261	251
Roswell village	Tuscarawas	420	514	.....
Rushsylvania village	Logan	479	560	552
Rushville village	Fairfield	209	246	257
Russellville village	Brown	435	438	394
Rutland village	Meigs	500	.....	.....
Sabina village	Clinton	1,504	1,514	1,481
St. Bernard city	Hamilton	6,312	5,002	3,384
St. Clairsville village	Belmont	1,561	1,393	1,210
St. Henry village	Mercer	561	560	.....
St. Louisville village	Licking	263	244	285
St. Marys city	Auglaize	5,679	5,732	5,359
St. Paris village	Champaign	1,226	1,261	1,222
Salem city	Columbiana	10,305	8,943	7,582
Salesville village	Guernsey	247	265	286
Salineville village	Columbiana	2,700	2,403	2,353
Sandusky city	Erie	22,897	19,989	19,604
Santoy village	Perry	976	.....	.....
Sarahsville village	Noble	186	281	279
Sardinia village	Brown	561	534	.....
Savannah village	Ashland	268	262	290
Scio village	Harrison	861	958	1,214
Sciotoville village	Scioto	2,182	.....	.....
Scott village [4]	Paulding, Van Wert	342	472	547
Seaman village	Adams	553	.....	.....
Sebring village	Mahoning	3,541	2,104	387
Senecaville village	Guernsey	947	893	623
Seven Mile village	Butler	369	340	351
Seville village	Medina	691	602	602
Shadyside village	Belmont	3,084	.....	.....
Shaker Heights village	Cuyahoga	1,616	.....	.....
Shanesville village	Tuscarawas	352	334	.....
Sharonville village	Hamilton	753	.....	.....
Sharples village	Lucas	345	.....	.....
Shawnee village	Perry	1,918	2,280	2,966
Shelby village	Richland	5,578	4,903	4,685
Sherrodsville village	Carroll	377	721	926
Sherwood village	Defiance	543	566	455
Shiloh village	Richland	430	555	597
Shreve village	Wayne	1,094	1,016	1,043
Sidney city	Shelby	8,590	6,607	5,688
Silver Lake village	Summit	120	.....	.....
Silverton village	Hamilton	795	459	.....
Sinking Spring village	Highland	128	187	238
Smithfield village	Jefferson	620	589	503
Smithville village	Wayne	482	447	474
Somerset village	Perry	1,339	1,286	1,124
Somerville village	Butler	305	349	306
South Amherst village	Lorain	944	.....	.....
South Bloomfield village	Pickaway	230	212	223
South Charleston village	Clark	1,267	1,181	1,096
South Euclid village	Cuyahoga	1,605	.....	.....
South Lebanon village	Warren	675	626	484
South Point village	Lawrence	406	316	281
South Salem village	Ross	193	211	264
South Solon village	Madison	442	420	319
South Webster village	Scioto	604	499	445
South Zanesville village	Muskingum	1,010	853	.....
Sparta village	Morrow	164	191	215
Spencer village	Medina	527	.....	.....
Spencerville village	Allen	1,543	1,748	1,874
Spring Valley village	Greene	444	443	522
Springboro village	Warren	341	355	433
Springfield city	Clark	60,840	46,921	38,253
Springhills village	Champaign	98	127	157
Stafford village	Monroe	158	174	.....
Steubenville city	Jefferson	28,508	22,391	14,349
Stockport village	Morgan	455	438	376
Stone Creek village	Tuscarawas	133	144	.....
Strasburg village	Tuscarawas	917	835	461
Stratton village	Jefferson	593	.....	.....
Struthers village	Mahoning	5,847	3,370	.....
Stryker village	Williams	1,014	1,026	1,205
Sugar Creek village	Tuscarawas	618	389	243
Sugar Grove village	Fairfield	420	368	350
Summerfield village	Noble	484	489	511
Sunbury village	Delaware	827	485	464
Swanton village	Fulton	1,248	1,058	887
Sycamore village	Wyandot	839	977	853
Sylvania village	Lucas	1,222	1,002	617
Tarlton village	Pickaway	270	302	388
Taylorsville village	Muskingum	417	495	543
Terrace Park village	Hamilton	410	448	290
Thornville village	Perry	451	411	374
Thurston village	Fairfield	394	.....	.....
Tiffin city	Seneca	14,375	11,894	10,989
Tippecanoe City village	Miami	2,426	2,038	1,703
Tiro village	Crawford	283	321	293
Toledo city [1]	Lucas	243,164	168,497	131,822
Tontogany village	Wood	303	314	352
Toronto village	Jefferson	4,684	4,271	3,526
Tremont City village	Clark	287	.....	.....
Trenton village	Butler	618	564	387
Trimble village	Athens	806	711	625
Trotwood village	Montgomery	422	348	.....
Troy city	Miami	7,260	6,122	5,881
Tuscarawas village	Tuscarawas	499	471	412
Uhrichsville village	Tuscarawas	6,428	4,751	4,582
Union City village [5]	Darke	1,534	1,595	1,282
Uniontown village	Muskingum	168	210	245
Unionville Center village	Union	193	239	259
Uniopolis village	Auglaize	193	245	.....
Upper Arlington village	Franklin	620	.....	.....
Upper Sandusky village	Wyandot	3,708	3,779	3,355
Urbana city	Champaign	7,621	7,739	6,808
Utica village	Licking	1,658	1,729	826
Valley View village	Cuyahoga	403	.....	.....
Van Buren village	Hancock	273	303	367
Van Wert city	Van Wert	8,100	7,157	6,422
Vandalia village	Montgomery	257	221	284
Vanlue village	Hancock	368	400	356
Venedocia village	Van Wert	280	247	199
Vermilion village	Erie	1,436	1,369	1,184
Verona village [6]	Montgomery, Preble	317	.....	.....
Versailles village	Darke	1,563	1,580	1,478
Vienna village (South Vienna P. O.).	Clark	392	368	.....
Vinton village	Gallia	407	324	304
Wadsworth village	Medina	4,742	3,073	1,764
Walbridge village	Wood	584	.....	.....
Waldo village	Marion	344	319	278
Wapakoneta city	Auglaize	5,295	5,340	3,915
Warren city [1]	Trumbull	27,050	11,081	8,529
Warsaw village	Coshocton	488	512	458
Washington village	Guernsey	383	366	374
Washington Court House city	Fayette	7,962	7,277	5,751

[1] See county footnote, Table 2.
[2] Part in Hardin County: 309 in 1920; 272 in 1910; 334 in 1900. Part in Logan County: 147 in 1920; 155 in 1910; 113 in 1900.
[3] Part in Muskingum County: 1,099 in 1920; 1,171 in 1910; 883 in 1900. Part in Perry County: 250 in 1920; 942 in 1910; 324 in 1900.
[4] Part in Paulding County: 142 in 1920; 193 in 1910; 203 in 1900. Part in Van Wert County: 200 in 1920; 279 in 1910; 344 in 1900.
[5] Combined population of Union City village, Darke County, Ohio, and Union City, Randolph County, Ind.: 4,940 in 1920; 4,804 in 1910; 3,998 in 1900.
[6] Part in Montgomery County, 44 in 1920; part in Preble County, 273 in 1920.

TABLE 3.—POPULATION OF INCORPORATED PLACES: 1920, 1910, AND 1900—Continued.

[The absence of population figures for 1910 or 1900 indicates that the place was incorporated at some date between the censuses, unless otherwise explained by footnote. Places which in 1910 were incorporated but, through surrender of charter or for other reasons, have no corporate existence in 1920 are not presented in this table.]

CITY, TOWN, OR VILLAGE.	County.	1920	1910	1900
Washingtonville village [1]	Columbiana, Mahoning	823	957	1,092
Waterville village	Lucas	779	834	703
Wauseon village	Fulton	3,035	2,650	2,148
Waverly village	Pike	1,625	1,803	1,854
Waynesburg village	Stark	978	760	613
Waynesfield village	Auglaize	584	542	542
Waynesville village	Warren	668	705	723
Wellington village	Lorain	2,245	2,131	2,094
Wellston city	Jackson	6,687	6,875	8,045
Wellsville city	Columbiana	8,849	7,769	6,146
West Alexandria village	Preble	994	1,030	740
West Cairo village	Allen	380	386	338
West Carrollton village	Montgomery	1,436	1,285	987
West Elkton village	Preble	204	230	215
West Farmington village	Trumbull	317	446	516
West Jefferson village	Madison	1,170	1,043	803
West Lafayette village	Coshocton	921	840	.....
West Leipsic village	Putnam	271	253	346
West Liberty village	Logan	1,347	1,288	1,236
West Manchester village	Preble	469	445	381
West Mansfield village	Logan	737	913	875
West Millgrove village	Wood	192	191	236
West Milton village	Miami	1,256	1,207	901
West Park village [2]	Cuyahoga	8,581	3,179	2,038
West Rushville village	Fairfield	142	147	161
West Salem village	Wayne	636	642	656
West Union village	Adams	992	1,089	1,033
West Unity village	Williams	966	980	897
Western Star village [3]	Medina, Summit	173	154	148
Westerville village	Franklin	2,480	1,903	1,462
Weston village	Wood	844	913	953
Wharton village	Wyandot	361	485	439
Whitehouse village	Lucas	513	506	621
Wickliffe village	Lake	1,508	.....	.....
Wilkesville village	Vinton	224	203	223
Willard village [4]	Huron	3,889	2,950	2,348
Williamsburg village	Clermont	969	948	1,002
Williamsport village	Pickaway	554	530	547
Willoughby village	Lake	2,656	2,072	1,753
Willshire village	Van Wert	546	653	560
Wilmington village	Clinton	5,037	4,491	3,613
Wilmot village	Stark	227	258	354
Winchester village	Adams	913	927	796
Windham village	Portage	514	261	283
Woodsfield village	Monroe	2,394	2,502	1,801
Woodstock village	Champaign	356	310	325
Woodville village	Sandusky	910	807	831
Wooster city	Wayne	8,204	6,136	6,063
Worthington village	Franklin	705	547	443
Wren village	Van Wert	344	277	242
Wyoming village	Hamilton	2,323	1,893	1,450
Xenia city [5]	Greene	9,110	8,706	8,696
Yellow Springs village	Greene	1,264	1,360	1,371
Yorkshire village	Darke	123	182	.....
Yorkville village [6]	Belmont, Jefferson	1,754	.....	.....
Youngstown city [7]	Mahoning	132,358	79,066	44,885
Zaleski village	Vinton	395	476	577
Zanesfield village	Logan	243	250	278
Zanesville city	Muskingum	29,569	28,026	23,538
Zoar village	Tuscarawas	178	182	290

[1] Part in Columbiana County: 568 in 1920; 713 in 1910; 823 in 1900. Part in Mahoning County: 255 in 1920; 244 in 1910; 269 in 1900.
[2] Name changed from Rockport since 1910.
[3] Part in Medina County: 86 in 1920; 75 in 1910; 67 in 1900. Part in Summit County: 87 in 1920; 79 in 1910; 81 in 1900.
[4] Name changed from Chicago Junction since 1910.
[5] Part of Xenia township (population, 630) annexed to Xenia city July 26, 1920. Total population of city including this annexation, 9,740.
[6] Part in Belmont County, 436 in 1920; part in Jefferson County, 1,318 in 1920.
[7] See county footnote, Table 2.

TABLE 4.—POPULATION OF WARDS OF CITIES AND VILLAGES HAVING 5,000 INHABITANTS OR MORE: 1920.

WARD.	1920
Akron city	**208,435**
Ward 1	23,616
Ward 2	12,634
Ward 3	19,097
Ward 4	21,591
Ward 5	35,778
Ward 6	50,245
Ward 7	30,822
Ward 8	14,652
Alliance city	**21,603**
Ward 1	4,038
Ward 2	3,017
Ward 3	5,947
Ward 4	8,601
Ashland city	**9,249**
Ward 1	2,046
Ward 2	3,382
Ward 3	1,683
Ward 4	2,138
Ashtabula city	**22,082**
Ward 1	5,452
Ward 2	3,614
Ward 3	5,962
Ward 4	7,054
Athens city	**6,418**
Ward 1	2,014
Ward 2	1,197
Ward 3	942
Ward 4	2,265
Barberton city	**18,811**
Ward 1	4,789
Ward 2	4,274
Ward 3	5,572
Ward 4	4,176
Bellaire city	**15,061**
Ward 1	4,969
Ward 2	2,896
Ward 3	3,041
Ward 4	4,155
Bellefontaine city	**9,336**
Ward 1	2,124
Ward 2	2,154
Ward 3	3,187
Ward 4	1,871
Bellevue city	**5,776**
Ward 1	697
Ward 2	1,512
Ward 3	1,200
Ward 4	2,367
Bowling Green city	**5,738**
Ward 1	1,645
Ward 2	1,487
Ward 3	1,345
Ward 4	1,321
Bucyrus city	**10,425**
Ward 1	2,862
Ward 2	2,780
Ward 3	2,449
Ward 4	2,334
Cambridge city	**13,104**
Ward 1	3,317
Ward 2	2,577
Ward 3	4,636
Ward 4	2,774
Canton city	**87,091**
Ward 1	7,206
Ward 2	17,994
Ward 3	7,595
Ward 4	9,714
Ward 5	13,660
Ward 6	10,779
Ward 7	14,143
Chillicothe city	**15,831**
Ward 1	4,029
Ward 2	4,344
Ward 3	3,764
Ward 4	3,394
Cincinnati city	**401,247**
Ward 1	16,322
Ward 2	28,664
Ward 3	23,533
Ward 4	15,605
Ward 5	12,803
Ward 6	11,175
Ward 7	11,098
Ward 8	9,679
Ward 9	16,377
Ward 10	12,507
Ward 11	16,336
Ward 12	18,209
Ward 13	22,296
Ward 14	12,490
Ward 15	13,404
Ward 16	13,984
Ward 17	13,965
Ward 18	12,653
Ward 19	14,249
Ward 20	24,147
Ward 21	11,009
Ward 22	16,359
Ward 23	16,446
Ward 24	17,982
Ward 25	13,763
Ward 26	12,141
Circleville city	**7,049**
Ward 1	2,185
Ward 2	1,543
Ward 3	1,296
Ward 4	2,025
Cleveland city	**796,841**
Ward 1	25,079
Ward 2	34,225
Ward 3	23,059
Ward 4	23,577
Ward 5	21,750
Ward 6	35,913
Ward 7	34,576
Ward 8	21,388
Ward 9	20,274
Ward 10	25,269
Ward 11	29,010
Ward 12	37,066
Ward 13	24,302
Ward 14	33,278
Ward 15	52,598
Ward 16	60,952
Ward 17	28,436
Ward 18	26,715
Ward 19	27,949
Ward 20	21,021
Ward 21	21,864
Ward 22	22,230
Ward 23	32,721
Ward 24	30,663
Ward 25	22,981
Ward 26	59,945
Cleveland Heights village (Not reported by wards.)	15,236
Columbus city	**237,031**
Ward 1	16,400
Ward 2	10,680
Ward 3	16,969

TABLE 4.—POPULATION OF WARDS OF CITIES AND VILLAGES HAVING 5,000 INHABITANTS OR MORE: 1920—Contd.

WARD.	1920
Columbus city—Contd.	
Ward 4	14,201
Ward 5	17,090
Ward 6	15,879
Ward 7	12,963
Ward 8	11,212
Ward 9	10,048
Ward 10	12,736
Ward 11	22,047
Ward 12	12,600
Ward 13	17,309
Ward 14	11,672
Ward 15	11,908
Ward 16	23,317
Conneaut city	**9,343**
Ward 1	2,547
Ward 2	3,338
Ward 3	1,982
Ward 4	1,476
Coshocton city	**10,847**
Ward 1	2,475
Ward 2	1,657
Ward 3	2,341
Ward 4	4,374
Cuyahoga Falls village (Not reported by wards.)	**10,200**
Dayton city	**152,559**
Ward 1	9,172
Ward 2	9,083
Ward 3	12,278
Ward 4	16,109
Ward 5	12,706
Ward 6	16,267
Ward 7	14,885
Ward 8	10,405
Ward 9	12,095
Ward 10	18,235
Ward 11	10,929
Ward 12	10,415
Defiance city	**8,876**
Ward 1	2,856
Ward 2	2,096
Ward 3	1,405
Ward 4	2,609
Delaware city	**8,756**
Ward 1	2,522
Ward 2	3,046
Ward 3	1,167
Ward 4	2,021
Delphos city	**5,745**
Ward 1	1,600
Ward 2	1,569
Ward 3	1,708
Ward 4	868
Dennison village (Not reported by wards.)	**5,524**
Dover city	**8,101**
Ward 1	3,304
Ward 2	1,893
Ward 3	1,313
Ward 4	1,591
East Cleveland city	**27,292**
Ward 1	4,363
Ward 2	5,015
Ward 3	9,795
Ward 4	8,119
East Liverpool city	**21,411**
Ward 1	4,886
Ward 2	5,553
Ward 3	4,714
Ward 4	6,258
East Palestine village (Not reported by wards.)	**5,750**
East Youngstown village (Not reported by wards.)	**11,237**
Elyria city	**20,474**
Ward 1	3,860
Ward 2	6,308
Ward 3	6,242
Ward 4	4,064
Findlay city	**17,021**
Ward 1	3,875
Ward 2	4,215
Ward 3	4,156
Ward 4	4,775
Fostoria city	**9,987**
Ward 1	3,105
Ward 2	1,658
Ward 3	2,405
Ward 4	2,819
Fremont city	**12,468**
Ward 1	2,813
Ward 2	4,568
Ward 3	3,018
Ward 4	2,069
Galion city	**7,374**
Ward 1	1,392
Ward 2	2,534
Ward 3	1,882
Ward 4	2,066
Gallipolis city	**6,070**
Ward 1	1,047
Ward 2	1,948
Ward 3	1,123
Ward 4	2,852
Girard village (Not reported by wards.)	**6,556**
Greenville city	**7,104**
Ward 1	1,557
Ward 2	2,122
Ward 3	2,039
Ward 4	1,386
Hamilton city	**39,675**
Ward 1	9,427
Ward 2	6,635
Ward 3	6,605
Ward 4	7,944
Ward 5	4,986
Ward 6	4,078
Ironton city	**14,007**
Ward 1	2,952
Ward 2	3,406
Ward 3	3,706
Ward 4	3,943
Jackson city	**5,842**
Ward 1	1,172
Ward 2	1,815
Ward 3	1,169
Ward 4	1,686
Kenmore village (Not reported by wards.)	**12,683**
Kent village (Not reported by wards.)	**7,070**
Kenton city	**7,690**
Ward 1	2,070
Ward 2	1,314
Ward 3	1,999
Ward 4	2,307
Lakewood city	**41,732**
Ward 1	9,492
Ward 2	10,185
Ward 3	8,136
Ward 4	13,919
Lancaster city	**14,706**
Ward 1	5,435
Ward 2	3,467
Ward 3	3,026
Ward 4	2,774
Lima city	**41,326**
Ward 1	5,601
Ward 2	8,348
Ward 3	5,885
Ward 4	8,733
Ward 5	6,979
Ward 6	5,780
Logan village	**5,493**
Ward 1	1,587
Ward 2	1,505
Ward 3	1,036
Ward 4	1,365
Lorain city	**37,295**
Ward 1	4,040
Ward 2	6,095
Ward 3	7,592
Ward 4	3,997
Ward 5	9,179
Ward 6	6,392
Mansfield city	**27,824**
Ward 1	9,091
Ward 2	7,914
Ward 3	4,849
Ward 4	5,970
Marietta city	**15,140**
Ward 1	4,225
Ward 2	3,649
Ward 3	4,467
Ward 4	2,799
Marion city	**27,891**
Ward 1	6,353
Ward 2	5,668
Ward 3	11,380
Ward 4	4,490
Martins Ferry city	**11,634**
Ward 1	1,977
Ward 2	3,874
Ward 3	3,036
Ward 4	2,747
Massillon city	**17,428**
Ward 1	4,715
Ward 2	4,680
Ward 3	3,916
Ward 4	4,117
Middletown city	**23,594**
Ward 1	2,955
Ward 2	6,193
Ward 3	7,175
Ward 4	7,271
Mount Vernon city	**9,237**
Ward 1	2,167
Ward 2	1,998
Ward 3	2,587
Ward 4	2,485
Nelsonville city	**6,440**
Ward 1	1,487
Ward 2	1,548
Ward 3	1,094
Ward 4	2,311
New Philadelphia city	**10,718**
Ward 1	4,823
Ward 2	2,171
Ward 3	3,227
Ward 4	697
Newark city	**26,718**
Ward 1	5,602
Ward 2	3,258
Ward 3	2,963
Ward 4	4,930
Ward 5	5,672
Ward 6	4,233
Niles city	**13,080**
Ward 1	4,026
Ward 2	4,185
Ward 3	3,459
Ward 4	1,408
Norwalk city	**7,379**
Ward 1	2,088
Ward 2	1,751
Ward 3	1,443
Ward 4	2,097
Norwood city	**24,966**
Ward 1	4,500
Ward 2	7,322
Ward 3	2,926
Ward 4	10,218
Painesville city	**7,272**
Ward 1	1,702
Ward 2	2,131
Ward 3	1,631
Ward 4	1,808
Piqua city	**15,044**
Ward 1	2,777
Ward 2	4,673
Ward 3	3,494
Ward 4	4,100
Portsmouth city	**33,011**
Ward 1	5,956
Ward 2	5,636
Ward 3	5,960
Ward 4	15,459
Ravenna city	**7,219**
Ward 1	1,918
Ward 2	1,279
Ward 3	2,276
Ward 4	1,746
St. Bernard city	**6,312**
Ward 1	1,031
Ward 2	909
Ward 3	2,245
Ward 4	2,127
St. Marys city	**5,679**
Ward 1	1,716
Ward 2	1,697
Ward 3	1,324
Ward 4	942
Salem city	**10,305**
Ward 1	3,318
Ward 2	1,654
Ward 3	2,057
Ward 4	3,276
Sandusky city	**22,897**
Ward 1	4,298
Ward 2	7,424
Ward 3	6,637
Ward 4	4,538
Shelby village (Not reported by wards.)	**5,578**

TABLE 4.—POPULATION OF WARDS OF CITIES AND VILLAGES HAVING 5,000 INHABITANTS OR MORE: 1920—Contd.

WARD.	1920
Sidney city	**8,590**
Ward 1	1,667
Ward 2	1,936
Ward 3	2,572
Ward 4	2,415
Springfield city	**60,840**
Ward 1	9,781
Ward 2	9,548
Ward 3	8,759
Ward 4	7,012
Ward 5	9,298
Ward 6	8,462
Ward 7	7,980
Steubenville city	**28,508**
Ward 1	9,021
Ward 2	5,736
Ward 3	6,275
Ward 4	7,476
Struthers village (Not reported by wards.)	**5,847**
Tiffin city	**14,375**
Ward 1	3,572
Ward 2	4,294
Ward 3	2,923
Ward 4	3,586
Toledo city	**243,164**
Ward 1	14,856
Ward 2	12,723
Ward 3	22,059
Toledo city—Contd.	
Ward 4	19,279
Ward 5	11,988
Ward 6	8,084
Ward 7	17,080
Ward 8	21,672
Ward 9	16,103
Ward 10	15,921
Ward 11	10,959
Ward 12	12,374
Ward 13	20,230
Ward 14	13,791
Ward 15	13,981
Ward 16	12,664
Troy city	**7,260**
Ward 1	2,164
Ward 2	1,415
Ward 3	2,030
Ward 4	1,651
Uhrichsville village (Not reported by wards.)	**6,428**
Urbana city	**7,621**
Ward 1	1,094
Ward 2	1,378
Ward 3	2,678
Ward 4	2,471
Van Wert city	**8,109**
Ward 1	1,957
Ward 2	1,585
Ward 3	2,417
Ward 4	2,141
Wapakoneta city	**5,295**
Ward 1	1,143
Ward 2	1,922
Ward 3	646
Ward 4	1,584
Warren city	**27,050**
Ward 1	3,617
Ward 2	6,706
Ward 3	8,066
Ward 4	8,661
Washington Court House city	**7,962**
Ward 1	2,761
Ward 2	1,827
Ward 3	1,481
Ward 4	1,893
Wellston city	**6,687**
Ward 1	1,390
Ward 2	2,616
Ward 3	1,379
Ward 4	1,302
Wellsville city	**8,849**
Ward 1	1,967
Ward 2	1,665
Ward 3	2,368
Ward 4	2,849
West Park village (Not reported by wards.)	**8,581**
Wilmington village	**5,037**
Ward 1	1,117
Ward 2	1,223
Ward 3	860
Ward 4	1,837
Wooster city	**8,204**
Ward 1	1,825
Ward 2	1,942
Ward 3	2,580
Ward 4	1,857
Xenia city	**9,110**
Ward 1	2,510
Ward 2	2,534
Ward 3	2,218
Ward 4	1,848
Youngstown city	**132,358**
Ward 1	12,837
Ward 2	18,919
Ward 3	14,551
Ward 4	22,650
Ward 5	14,845
Ward 6	13,690
Ward 7	9,461
Ward 8	11,508
Ward 9	13,897
Zanesville city	**29,569**
Ward 1	3,649
Ward 2	3,911
Ward 3	4,352
Ward 4	6,560
Ward 5	6,296
Ward 6	4,801

TABLE 5.—URBAN AND RURAL POPULATION OF COUNTIES: 1920, 1910, AND 1900.

[A minus sign (—) denotes decrease.]

COUNTY.	POPULATION. 1920 Urban.	1920 Rural.	1910 Urban.	1910 Rural.	1900 Urban.	1900 Rural.	PER CENT URBAN IN TOTAL POPULATION. 1920	1910	1900	PER CENT OF INCREASE IN— Urban population. 1910 to 1920.	Urban population. 1900 to 1910.	Rural population. 1910 to 1920.	Rural population. 1900 to 1910.	Rural population per square mile: 1920.
Ohio	3,677,136	2,082,258	2,665,143	2,101,978	1,998,382	2,159,163	63.8	55.9	48.1	38.0	33.4	—0.9	—2.6	51.1
Allen	44,495	23,728	33,064	23,516	24,012	23,964	65.2	58.4	50.1	34.6	37.7	0.9	—1.9	58.4
Ashland	9,249	15,378	6,795	16,189	4,087	17,097	37.6	29.6	19.3	36.1	66.3	—5.0	—5.4	36.5
Ashtabula	34,506	31,039	26,585	32,962	20,082	31,366	52.6	44.6	39.0	29.8	32.4	—5.8	5.1	42.9
Athens	15,998	34,432	14,672	33,726	8,487	30,243	31.7	29.4	21.9	13.7	65.8	2.1	11.5	70.7
Auglaize	10,974	18,553	11,081	20,165	9,274	21,918	37.2	35.5	29.7	—1.0	19.5	—8.0	—8.0	46.7
Belmont	38,621	54,572	30,286	46,570	25,356	35,519	41.4	39.4	41.7	27.5	19.4	17.2	31.1	103.0
Butler	63,269	23,756	48,431	21,840	33,129	23,741	72.7	68.9	58.3	30.6	46.2	8.8	—8.0	52.6
Champaign	7,621	17,450	7,739	18,612	6,808	19,834	30.4	29.4	25.6	—1.5	13.7	—6.2	—6.2	41.4
Clark	60,840	19,888	46,921	19,514	38,253	20,686	75.4	70.6	64.9	29.7	22.7	1.9	—5.7	48.9
Clinton	5,037	17,999	4,491	19,189	3,613	20,589	21.9	19.0	14.9	12.2	24.3	—6.2	—6.8	43.8
Columbiana	54,816	28,315	46,385	30,234	36,287	32,303	65.9	60.5	52.9	18.2	27.8	—6.3	—6.4	53.0
Coshocton	10,847	18,748	9,603	20,518	6,473	22,864	36.7	31.9	22.1	13.0	48.4	—8.6	—10.3	33.6
Crawford	22,112	13,942	19,143	14,893	17,124	16,791	61.3	56.2	50.5	15.5	11.8	—6.4	—11.3	34.1
Cuyahoga	904,188	39,307	599,579	37,846	405,526	33,594	95.8	94.1	92.3	50.8	47.9	3.9	12.7	84.9
Darke	8,638	34,273	7,882	35,101	6,783	35,749	20.1	18.2	15.9	10.3	15.5	—2.4	—1.8	58.5
Defiance	8,876	15,673	7,327	17,171	10,099	16,288	36.2	29.9	38.3	21.1	—27.4	—8.7	5.4	38.7
Delaware	8,756	17,257	9,076	18,106	7,940	18,461	33.7	33.4	30.1	—3.5	14.3	—4.7	—1.9	38.8
Erie	22,897	16,892	19,989	18,338	19,664	17,986	57.5	52.2	52.2	14.5	1.7	—7.9	2.0	66.0
Fairfield	14,706	25,778	13,093	26,108	8,991	25,268	36.3	33.4	26.2	12.3	45.6	—1.3	3.3	52.1
Fayette	7,962	13,556	7,277	14,467	5,751	15,974	37.0	33.5	26.5	9.4	26.5	—6.3	—9.4	32.8
Franklin	237,031	46,920	181,511	40,056	125,560	38,900	83.5	81.9	76.3	30.6	44.6	17.1	3.0	90.8
Fulton	3,635	20,410	2,650	21,264	.....	22,801	12.9	11.1	.....	14.5	.....	—4.0	—6.7	50.4
Gallia	6,670	17,241	5,560	20,185	5,432	22,486	26.0	21.6	19.5	9.2	2.4	—14.6	—10.2	38.4
Greene	9,110	22,111	8,706	21,027	8,696	22,917	29.2	29.3	27.5	4.6	0.1	5.2	—8.2	53.3
Guernsey	15,879	29,473	14,483	28,233	8,241	26,184	35.0	33.9	23.9	9.6	75.7	4.4	7.8	56.9
Hamilton	449,171	44,507	407,259	53,473	349,768	59,711	91.0	88.4	85.4	10.3	16.4	—16.8	—10.4	109.4
Hancock	18,679	19,715	16,403	21,457	18,953	23,040	48.7	43.3	45.1	13.9	—13.5	—8.1	—6.9	36.9
Hardin	7,699	21,477	7,185	23,222	9,428	21,759	26.4	23.6	30.2	7.0	—23.8	—7.5	6.7	45.4
Henry	4,143	19,219	4,007	21,112	3,639	23,643	17.7	16.0	13.3	3.4	10.1	—9.0	—10.7	46.4
Highland	8,700	18,910	8,524	20,187	8,514	22,468	31.5	29.7	27.5	2.1	0.1	—6.3	—10.2	34.4
Hocking	5,493	17,798	4,850	18,860	3,480	20,918	23.6	20.5	14.3	13.3	39.4	—5.3	—10.1	43.3
Huron	14,835	17,589	14,110	20,096	9,881	22,449	45.8	41.3	30.6	5.1	42.8	—12.5	—10.5	35.6
Jackson	12,529	14,813	12,343	18,448	12,717	21,531	45.8	40.1	37.1	1.5	—2.9	—19.7	—14.3	36.7
Jefferson	37,808	30,772	30,711	34,712	20,829	23,528	48.7	46.9	47.0	23.1	47.4	14.6	47.5	97.7
Knox	9,237	20,343	9,087	21,094	6,633	21,135	31.2	30.1	23.9	1.7	37.0	—3.6	—0.2	39.7
Lake	14,139	14,528	5,501	17,426	5,024	16,656	49.3	24.0	23.2	157.0	9.5	—16.6	4.6	60.3
Lawrence	14,007	25,533	13,147	26,341	11,868	27,666	35.4	33.3	30.0	6.5	10.8	—3.1	—4.8	57.6
Licking	26,718	29,708	23,404	30,186	18,157	28,913	47.4	45.7	38.6	5.2	39.9	—1.6	4.4	44.4
Logan	9,330	20,768	8,238	21,846	6,649	23,771	31.0	27.4	21.9	13.3	23.9	—4.9	—8.1	46.0
Lorain	62,005	28,607	48,073	27,964	28,901	25,956	68.4	63.2	52.7	29.0	66.3	2.3	7.7	57.6
Lucas	246,359	29,362	168,497	24,231	131,822	21,737	89.4	87.4	85.8	46.2	27.8	21.2	11.5	85.9
Madison	4,080	15,582	3,530	16,372	3,511	17,079	20.8	17.7	17.1	15.6	0.5	—4.8	—4.1	31.4
Mahoning	152,983	33,327	87,408	28,743	44,885	25,249	82.1	75.3	64.0	75.0	94.7	15.9	13.8	78.0
Marion	27,891	14,113	18,232	15,739	11,862	16,816	66.4	53.7	41.4	53.0	53.7	—10.3	—6.4	34.5
Medina	8,172	17,895	5,807	17,791	.....	21,958	31.3	24.6	.....	40.7	.....	0.6	—19.0	41.1
Meigs	8,066	18,123	7,217	18,377	7,438	21,182	30.8	28.2	26.0	11.8	—3.0	—1.4	—13.2	44.0
Mercer	4,226	22,646	3,493	24,043	2,815	25,206	15.7	12.7	10.0	21.0	24.1	—5.8	—4.6	50.3
Miami	22,304	26,124	19,510	25,537	18,053	25,052	46.1	43.3	41.9	14.3	8.1	2.3	1.9	64.0
Montgomery	156,942	52,590	120,848	42,915	89,274	40,872	74.9	73.8	68.6	29.9	35.4	22.5	5.0	115.6
Muskingum	29,569	28,411	28,026	29,462	23,538	29,647	51.0	48.8	44.3	5.5	19.1	—3.6	—0.6	42.8
Ottawa	3,928	18,265	3,097	19,353	.....	22,213	17.7	13.4	.....	30.6	.....	—5.6	—12.9	67.6
Perry	6,468	29,630	5,587	29,809	2,966	28,875	17.9	15.8	9.3	15.8	88.4	—0.6	3.2	74.3
Pickaway	7,049	18,739	6,744	19,414	6,991	20,025	27.3	25.8	25.9	4.5	—3.5	—3.5	—3.1	38.2
Portage	14,289	21,980	9,798	20,509	8,544	20,702	39.4	32.3	29.2	45.8	14.7	7.2	—0.9	42.2
Preble	3,210	20,028	3,187	20,647	3,155	20,558	13.8	13.4	13.3	0.7	1.0	—3.0	0.4	43.1
Richland	33,402	21,776	25,671	21,996	22,325	21,964	60.5	53.9	50.4	30.1	15.0	—1.0	0.1	43.3
Ross	15,831	25,725	14,508	25,561	12,976	27,964	38.1	36.2	31.7	9.1	11.8	0.6	—8.6	38.5
Sandusky	17,776	19,332	14,661	20,510	12,248	22,063	47.9	41.7	35.7	21.2	19.7	—5.7	—7.0	46.8
Scioto	37,828	25,022	23,481	24,982	17,870	23,111	60.2	48.5	43.6	61.1	31.4	0.2	8.1	40.2
Seneca	22,704	20,472	19,946	22,475	17,379	23,784	52.6	47.0	42.2	13.8	14.8	—8.9	—5.5	37.2
Shelby	8,590	17,333	6,607	18,056	5,688	18,937	33.1	26.8	23.1	30.0	16.2	—4.0	—4.7	42.0
Stark	126,122	51,096	79,179	43,808	51,585	43,162	71.2	64.4	54.4	59.3	53.5	16.6	1.5	90.3
Summit	250,129	35,936	82,497	25,756	50,268	21,447	87.4	76.2	70.1	203.2	64.1	39.5	20.1	88.1
Trumbull	59,006	33,914	23,178	29,588	18,627	27,964	59.6	43.9	40.0	115.7	24.4	14.6	5.8	53.6
Tuscarawas	34,160	29,418	26,865	30,170	22,639	31,112	53.7	47.1	42.1	27.2	18.7	—2.5	—3.0	53.0
Union	3,635	17,283	3,576	18,295	3,048	19,294	17.4	16.4	13.6	1.6	17.3	—5.5	—5.2	38.8
Van Wert	10,676	17,534	9,639	19,480	8,650	21,744	37.8	33.1	28.5	10.8	11.4	—10.0	—10.4	43.2
Warren	6,467	19,249	5,357	19,140	5,591	19,993	25.1	21.9	21.9	20.7	—4.2	0.6	—4.3	46.6
Washington	15,140	27,909	12,923	32,499	13,348	34,897	35.2	28.5	27.7	17.2	—3.2	—14.1	—6.9	44.3
Wayne	12,311	29,035	9,237	28,821	6,063	31,807	29.8	24.3	16.0	33.3	52.4	0.7	—9.4	52.1
Williams	7,304	17,323	6,400	18,798	3,131	21,822	29.7	25.4	12.5	14.1	104.4	—7.8	—13.9	42.1
Wood	5,788	39,104	7,725	38,605	8,628	42,927	12.9	16.7	16.7	—25.1	—10.5	1.3	—10.1	63.9
Wyandot	3,708	15,773	3,779	16,981	3,355	17,770	19.0	18.2	15.9	—1.9	12.6	—7.1	—4.4	38.8
All other counties [1]	.....	282,230	2,502	301,330	.....	333,563	.....	0.8	.....	.....	.....	—6.3	—9.7	43.4

[1] Comprises all counties in which there were no incorporated places having 2,500 inhabitants or more in 1920. These counties are Adams, Brown, Carroll, Clermont, Geauga, Harrison, Holmes, Monroe, Morgan, Morrow, Noble, Paulding, Pike, Putnam, and Vinton.

WASHINGTON : GOVERNMENT PRINTING OFFICE : 1921

FOURTEENTH CENSUS OF THE UNITED STATES: 1920

DEPARTMENT OF COMMERCE

BULLETIN

BUREAU OF THE CENSUS
SAM. L. ROGERS, DIRECTOR

POPULATION : OKLAHOMA

NUMBER OF INHABITANTS, BY COUNTIES AND MINOR CIVIL DIVISIONS

Prepared under the supervision of WM. C. HUNT, Chief Statistician for Population

CONTENTS.

SUMMARY TABLES. Page.
Population of Oklahoma: 1890 to 1920, and 1907 1
Population of principal cities from earliest census to 1920 2
Urban and rural population: 1920, 1910, 1900, and 1907 2
MAPS.
Increase or decrease in total and rural population, by counties: 1910 to 1920 3
Density of total and rural population, by counties: 1920 4

DETAILED TABLES. Page.
1. Area and population of counties: 1890 to 1920, and 1907 5
2. Population of counties by minor civil divisions: 1920, 1910, and 1907 7
3. Population of incorporated places: 1920, 1910, and 1907 16
4. Population of wards of cities having 5,000 inhabitants or more: 1920 19
5. Urban and rural population of counties: 1920, 1910, and 1907 20

TOTAL POPULATION, INCREASE, AND DISTRIBUTION.

Population of the state.—The territory of Oklahoma was organized in 1890 from the western part of Indian Territory; in 1893 that part of Indian Territory known as the Cherokee Strip was added; and in November, 1907, Oklahoma, the forty-sixth state, was formed from Oklahoma Territory and Indian Territory and admitted to the Union, with boundaries as at present. According to the Fourteenth Census, taken as of January 1, 1920, its population is 2,028,283, which represents an increase of 371,128, or 22.4 per cent, since 1910. During the same period the population of the United States increased by 14.9 per cent.

The following summary shows the population of Oklahoma from 1890 to 1920, inclusive, and the number and per cent of increase for each decade, in comparison with the per cent of increase for the United States as a whole, together with the number enumerated at the special census of 1907:

POPULATION OF OKLAHOMA: 1890 TO 1920, AND 1907.

CENSUS YEAR.	Population.	INCREASE OVER PRECEDING DECENNIAL CENSUS.		Per cent of increase for the United States.
		Number.	Per cent.	
1920	2,028,283	371,128	22.4	14.9
1910	1,657,155	866,764	109.7	21.0
1900	[1] 790,391	531,734	205.6	20.7
1890	[1] 258,657	.....	.....	.....
1907 [2]	1,414,177	.....	.....	.....

[1] Includes population of Indian Territory: 1900, 392,060; 1890, 180,182.
[2] Special census of Oklahoma and Indian Territory, taken as of July 1, 1907, by order of the President.

Counties.—Oklahoma has 77 counties, one of which has been organized from part of another since 1910. Annexations from one county to another, involving changes in area of nine counties, have also been made since 1910. Of the 66 counties whose boundaries have remained unchanged, 42 show increases and 24 decreases as compared with 1910. (See Table 1.) Because of the organization of the new county, Cotton, from a part of Comanche County, it has been necessary, in preparing the maps on page 3, showing rates of increase or decrease in total and rural population between 1910 and 1920, to combine these two counties.

Density of population.—The total land area of the state is 69,414 square miles. The average number of inhabitants to the square mile in 1920 is 29.2 (see Table 1), as against 23.9 in 1910 and 11.4 in 1900.

Minor civil divisions.—The political units into which the counties are divided are collectively termed "minor civil divisions." The primary divisions of the Oklahoma counties are 1,426 in number, comprising 955 townships, 111 cities, and 360 towns. The secondary divisions, of which there are only four, are cities, each of which is coextensive with the township in which located. There is also within the state one military reservation. This reservation, although independent of the county organization, is treated for census purposes as a part of Comanche County, in which it is located. (See Table 2.)

Cities.—Oklahoma has 115 cities, of which Oklahoma City, with a population of 91,295, is the largest, and Tulsa, with 72,075, is second in size. (See Tables 3 and 4.)

The following summary shows, for each city having 10,000 or more inhabitants in 1920, the population at each census for which figures are available, together with the number and per cent of increase during the preceding decade:

POPULATION OF PRINCIPAL CITIES FROM EARLIEST CENSUS TO 1920.

[Figures for 1907 are derived from a special census of Oklahoma and Indian Territory, taken as of July 1, 1907, by order of the President.]

[A minus sign (—) denotes decrease.]

City and census year.	Population.	Increase over preceding decennial census.	
		Number.	Per cent.
Ardmore:			
1920	14,181	5,563	64.6
1910	8,618	2,937	51.7
1900	5,681	.....	.....
1907	8,759	.....	.....
Bartlesville:			
1920	14,417	8,236	133.2
1910	6,181	5,483	785.5
1900	698	.....	.....
1907	4,215	.....	.....
Chickasha:			
1920	10,179	−141	−1.4
1910	10,320	7,111	221.6
1900	3,209	.....	.....
1907	7,862	.....	.....
Enid:			
1920	16,576	2,777	20.1
1910	13,799	10,355	300.7
1900	3,444	.....	.....
1907	10,087	.....	.....
Guthrie:			
1920	11,757	103	0.9
1910	11,654	1,648	16.5
1900	10,006	4,673	87.6
1890	5,333	.....	.....
1907	11,652	.....	.....
McAlester:			
1920	12,095	−859	−6.6
1910	12,954	12,308	1,905.3
1900	646	.....	.....
1907	8,144	.....	.....
Muskogee:			
1920	30,277	4,999	19.8
1910	25,278	21,024	494.2
1900	4,254	.....	.....
1907	14,418	.....	.....
Oklahoma City:			
1920	91,295	27,090	42.2
1910	64,205	54,168	539.7
1900	10,037	5,886	141.8
1890	4,151	.....	.....
1907	32,452	.....	.....
Okmulgee:			
1920	17,430	13,254	317.4
1910	4,176	.....	.....
1907	2,322	.....	.....
Sapulpa:			
1920	11,634	3,351	40.5
1910	8,283	7,392	829.6
1900	891	.....	.....
1907	4,259	.....	.....
Shawnee:			
1920	15,348	2,874	23.0
1910	12,474	9,012	260.3
1900	3,462	.....	.....
1907	10,955	.....	.....
Tulsa:			
1920	72,075	53,893	296.4
1910	18,182	16,792	1,208.1
1900	1,390	.....	.....
1907	7,298	.....	.....

[1] South McAlester consolidated with McAlester in 1907; combined population 4,125 in 1900.

Urban and rural population.—The Census Bureau defines urban population as that residing in cities and other incorporated places having 2,500 inhabitants or more, and rural population as that residing outside such incorporated places.

The following summary presents, for the last four censuses, figures showing the urban and rural population of the state distributed among places grouped according to specified limits of population. The classification for each census is based upon the population of the various places as shown by the returns of that census. Consequently the territory comprised within any one class of cities or that designated as urban or as rural does not remain fixed, because any given place may, through the growth or the decline of its population, pass from one class to another at successive censuses. The proportion of the population of Oklahoma living in places of 2,500 or more increased from 7.4 per cent in 1900 to 19.3 per cent in 1910 and to 26.6 per cent in 1920.

URBAN AND RURAL POPULATION: 1920, 1910, 1900, AND 1907.[1]

Class of places.	1920		1910		1900		[1] 1907		Per cent of total population.			
	Number of places.	Population.	Number of places.	Population.	Number of places.	Population.	Number of places.	Population.	1920	1910	1900	[1] 1907
Total population	.....	2,028,283	.....	1,657,155	.....	[2] 790,391	.....	1,414,177	100.0	100.0	100.0	100.0
Urban territory	63	539,480	46	320,155	13	58,417	29	178,271	26.6	19.3	7.4	12.6
Cities and towns of—												
50,000 inhabitants or more	2	163,370	1	64,205	.....	.....	.....	.....	8.1	3.9	.....	.....
25,000 to 50,000 inhabitants	1	30,277	1	25,278	.....	.....	1	32,452	1.5	1.5	.....	2.3
10,000 to 25,000 inhabitants	9	123,617	6	79,383	2	20,043	4	47,112	6.1	4.8	2.5	3.3
5,000 to 10,000 inhabitants	15	104,193	6	44,072	1	5,681	6	42,995	5.1	2.7	0.7	3.0
2,500 to 5,000 inhabitants	36	118,023	32	107,217	10	32,693	18	55,712	5.8	6.5	4.1	3.9
Rural territory	.....	1,488,803	.....	1,337,000	.....	731,974	.....	1,235,906	73.4	80.7	92.6	87.4
Cities and towns of less than 2,500 inhabitants	[3] 412	291,972	345	230,367	123	83,256	298	208,486	14.4	13.9	10.5	14.7
Other rural territory	.....	1,196,831	.....	1,106,633	.....	648,718	.....	1,027,420	59.0	66.8	82.1	72.7

[1] Figures for 1907 are derived from a special census of Oklahoma and Indian Territory, taken as of July 1, 1907, by order of the President.
[2] Includes population (392,060) of Indian Territory.
[3] Includes three towns not returned separately.

PER CENT OF INCREASE OR DECREASE OF POPULATION OF OKLAHOMA, BY COUNTIES: 1910–1920.

Rural population is defined as that residing outside of incorporated places having 2,500 inhabitants or more.

TOTAL POPULATION.

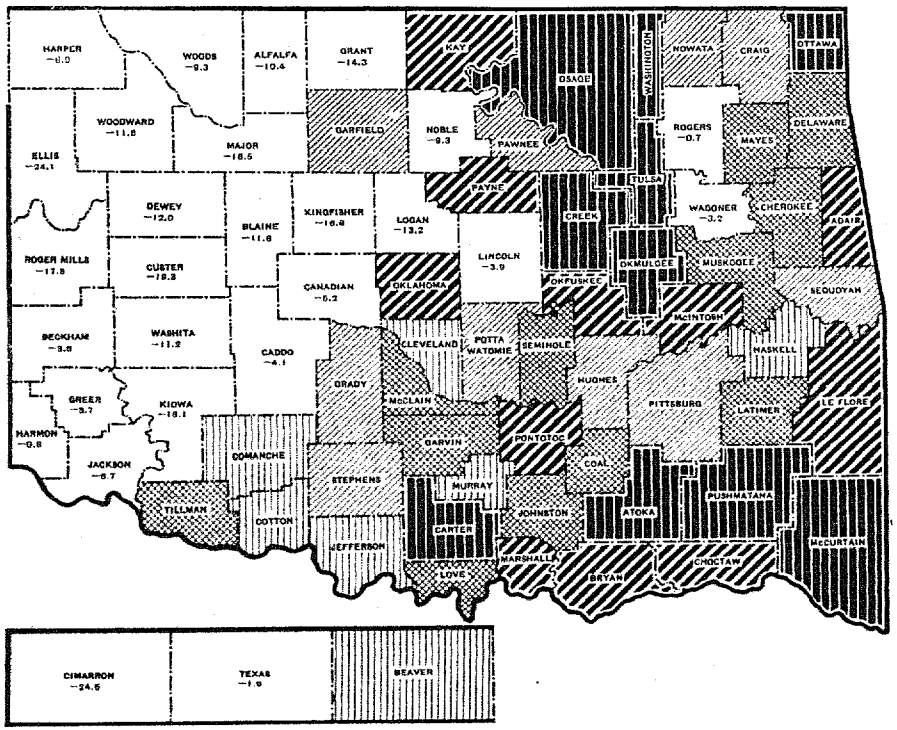

RURAL POPULATION.

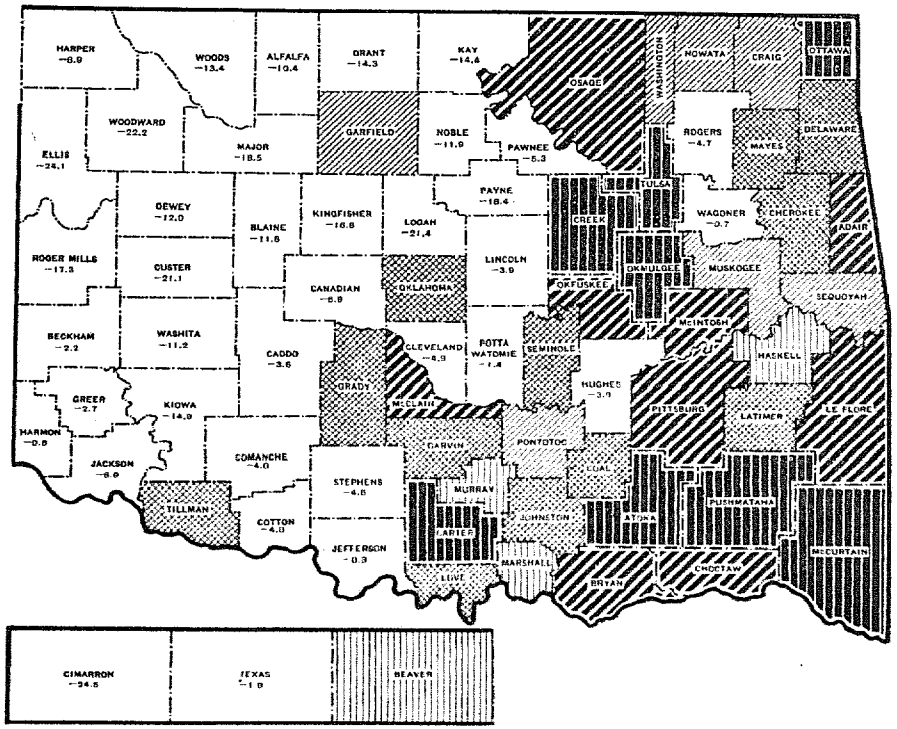

DECREASE — PER CENT INSERTED

INCREASE — LESS THAN 5 PER CENT; 5 TO 15 PER CENT; 15 TO 25 PER CENT; 25 TO 50 PER CENT; 50 PER CENT AND OVER

DENSITY OF POPULATION OF OKLAHOMA, BY COUNTIES: 1920.

Rural population is defined as that residing outside of incorporated places having 2,500 inhabitants or more.

TOTAL POPULATION.

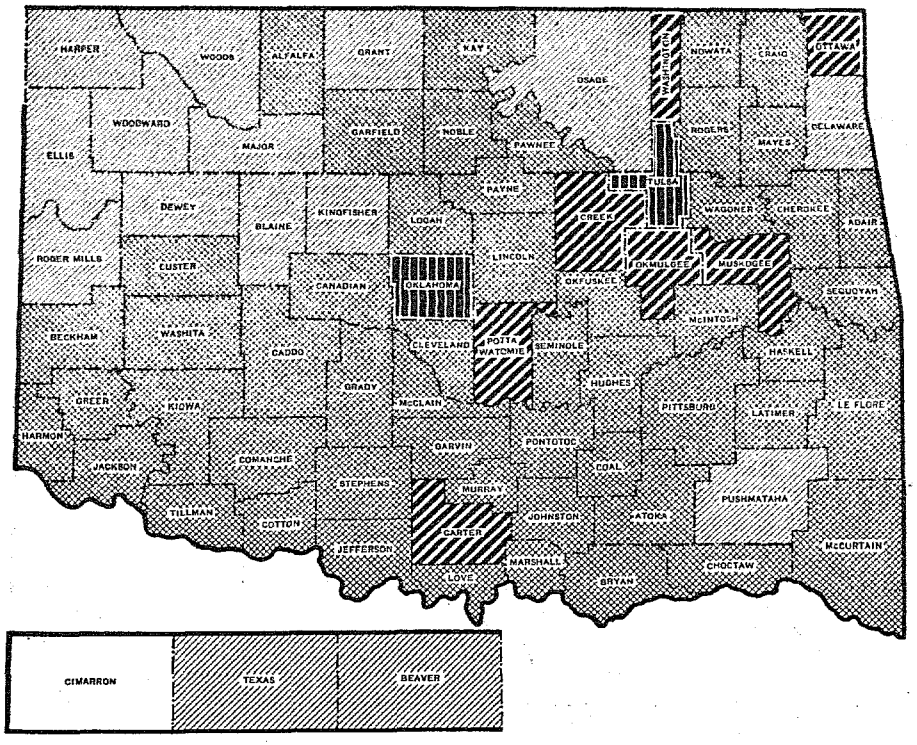

RURAL POPULATION.

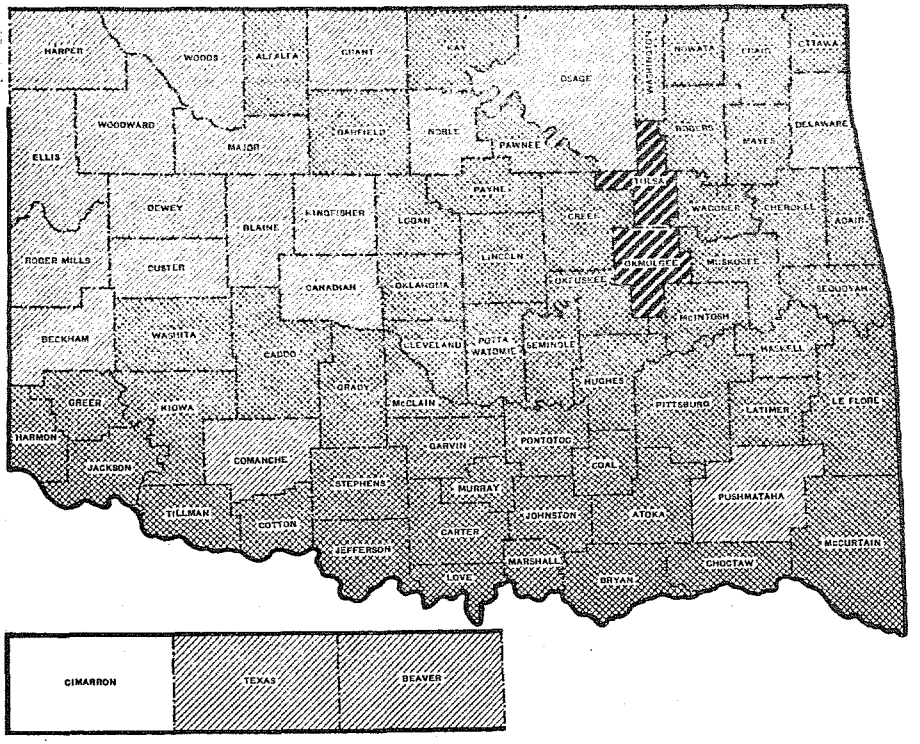

NUMBER OF INHABITANTS PER SQUARE MILE

- LESS THAN 2
- 2 TO 6
- 6 TO 18
- 18 TO 45
- 45 TO 90
- 90 AND OVER

TABLE 1.—AREA AND POPULATION OF COUNTIES: 1890 TO 1920, AND 1907.

[Figures for 1907 are derived from special census of Oklahoma and Indian Territory, taken as of July 1, 1907, by order of the President.]

[A minus sign (−) denotes decrease.]

COUNTY.	Land area in square miles: 1920.	POPULATION.									
		1920		1910	1900	1890	1907	Per cent of increase.			
		Total.	Per square mile.					1910 to 1920.	1900 to 1910.	1890 to 1900.	1907 to 1910.
Oklahoma [1]	**69,414**	**2,028,283**	**29.2**	**1,657,155**	[1] **790,391**	[1] **258,657**	**1,414,177**	**22.4**	**109.7**	**205.6**	**17.2**
Adair [1]	584	13,703	23.5	10,535	.....	.....	9,115	30.1	.....	.....	15.6
Alfalfa [1]	867	16,253	18.7	18,138	.....	.....	16,070	−10.4	.....	.....	12.9
Atoka [1]	997	20,862	20.9	13,808	.....	.....	12,113	51.1	.....	.....	14.0
Beaver [1]	1,813	14,048	7.7	13,631	3,051	2,074	13,564	3.1	346.8	14.1	2.0
Beckham [1]	917	18,989	20.7	19,609	.....	.....	17,758	−3.6	.....	.....	10.9
Blaine [1]	931	15,875	17.1	17,960	10,658	.....	17,227	−11.6	68.5	.....	4.3
Bryan [1]	928	40,700	43.9	29,854	.....	.....	27,805	36.3	.....	.....	7.1
Caddo [1]	1,289	34,207	26.5	35,685	.....	.....	30,241	−4.1	.....	.....	18.0
Canadian [1]	891	22,288	25.0	23,501	15,981	7,158	20,110	−5.2	47.1	123.3	16.9
Carter [1]	831	40,247	48.4	25,358	.....	.....	26,402	58.7	.....	.....	−4.0
Cherokee [1]	791	19,872	25.1	16,778	.....	.....	14,274	18.4	.....	.....	17.5
Choctaw [1]	790	32,144	40.7	21,862	.....	.....	17,340	47.0	.....	.....	26.1
Cimarron [1]	1,849	3,436	1.9	4,553	.....	.....	5,927	−24.5	.....	.....	−23.2
Cleveland	554	19,389	35.0	18,843	16,388	6,605	18,460	2.9	15.0	148.1	2.1
Coal [1]	525	18,406	35.1	15,817	.....	.....	15,585	16.4	.....	.....	1.5
Comanche [1]	1,096	26,629	24.3	41,489	.....	.....	34,758	−35.8	.....	.....	30.7
Cotton [1]	630	16,679	26.5	.....	.....	.....	.....	.....	.....	.....	.....
Craig [1]	757	19,160	25.3	17,404	.....	.....	14,955	10.1	.....	.....	16.4
Creek [1]	962	62,480	64.9	26,223	.....	.....	18,365	138.3	.....	.....	42.8
Custer [1]	998	18,736	18.8	23,231	12,264	.....	18,475	−19.3	89.4	.....	25.7
Delaware [1]	794	13,868	17.5	11,469	.....	.....	9,876	20.9	.....	.....	16.1
Dewey [1]	989	12,434	12.6	14,132	8,819	.....	13,329	−12.0	60.2	.....	6.0
Ellis [1]	1,218	11,673	9.6	15,375	.....	.....	13,978	−24.1	.....	.....	10.0
Garfield [1]	1,061	37,500	35.3	33,050	22,076	.....	28,300	13.5	49.7	.....	16.8
Garvin [1]	821	32,445	39.5	26,545	.....	.....	22,737	22.2	.....	.....	16.5
Grady [1]	1,112	33,943	30.5	30,309	.....	.....	23,420	12.0	.....	.....	29.4
Grant [1]	994	16,072	16.2	18,760	17,273	.....	17,638	−14.3	8.6	.....	6.4
Greer [1]	644	15,836	24.6	16,449	17,922	5,338	23,624	−3.7	−8.2	235.7	−30.4
Harmon [1]	548	11,261	20.5	11,328	.....	.....	.....	−0.6	.....	.....	.....
Harper [1]	1,033	7,623	7.4	8,189	.....	.....	8,089	−6.9	.....	.....	1.2
Haskell [1]	615	19,397	31.5	18,875	.....	.....	16,805	2.8	.....	.....	11.9
Hughes [1]	790	26,045	33.0	24,040	.....	.....	19,945	8.3	.....	.....	20.5
Jackson [1]	778	22,141	28.5	23,737	.....	.....	17,087	−6.7	.....	.....	38.9
Jefferson [1]	767	17,664	23.0	17,430	.....	.....	13,439	1.3	.....	.....	29.7
Johnston [1]	658	20,125	30.6	16,734	.....	.....	18,672	20.3	.....	.....	−10.4
Kay [1]	934	34,907	37.4	26,960	[a] 22,530	.....	24,757	29.3	19.8	.....	9.1
Kingfisher	890	15,671	17.6	18,825	[a] 18,501	8,332	18,016	−16.8	1.8	122.0	4.5
Kiowa [1]	1,062	23,094	21.7	27,326	.....	.....	22,247	−16.1	.....	.....	23.7
Latimer [1]	735	13,866	18.9	11,321	.....	.....	9,340	22.5	.....	.....	21.2
Le Flore [1]	1,614	42,765	26.5	29,127	.....	.....	24,678	46.8	.....	.....	18.0
Lincoln [1]	959	33,406	34.8	34,779	27,097	.....	37,293	−3.9	28.8	.....	−6.7
Logan	739	27,550	37.3	31,749	26,563	12,779	30,711	−13.2	19.5	108.0	3.4
Love [1]	496	12,433	25.1	10,236	.....	.....	11,134	21.5	.....	.....	−8.1
McClain [1]	562	19,326	34.4	15,659	.....	.....	12,888	23.4	.....	.....	21.5
McCurtain [1]	1,897	37,905	20.0	26,681	.....	.....	13,198	83.3	.....	.....	56.7

[1] CHANGES IN BOUNDARIES, ETC.

THE STATE.—Total for 1900 includes population of Kaw, Osage, Wichita, and Kiowa, Comanche, and Apache Indian Reservations (13,873); of Day County (2,173), part taken to form part of Ellis County and part annexed to Roger Mills County between 1900 and 1910; and of Indian Territory (392,060), returned by nations and reservations in 1900. Total for 1890 includes population of Indian Territory (180,182) and 16,641 Indians in Oklahoma specially enumerated and not distributed by counties.

ADAIR.—Organized from part of Cherokee Nation in 1907.

ALFALFA.—Organized from part of Woods in 1907.

ATOKA.—Organized from part of Choctaw Nation in 1907.

BEAVER.—Parts taken to form Cimarron and Texas in 1907.

BECKHAM.—Organized from parts of Greer and Roger Mills in 1907; part annexed to Greer in 1910.

BLAINE.—Organized from Indian lands between 1890 and 1900; part of Wichita Indian Reservation annexed in 1901.

BRYAN.—Organized from parts of Chickasaw and Choctaw Nations in 1907.

CADDO.—Organized from parts of Wichita and Kiowa, Comanche, and Apache Indian Reservations in 1901; part taken to form part of Grady in 1907 and part annexed to Grady in 1911.

CANADIAN.—Part of Wichita Indian Reservation annexed in 1901.

CARTER.—Organized from part of Chickasaw Nation in 1907.

CHEROKEE.—Organized from part of Cherokee Nation in 1907.

CHOCTAW.—Organized from part of Choctaw Nation in 1907.

CIMARRON.—Organized from part of Beaver in 1907.

COAL.—Organized from parts of Chickasaw and Choctaw Nations in 1907.

COMANCHE.—Organized from part of Kiowa, Comanche, and Apache Indian Reservation in 1901; parts taken to form Tillman and parts of Grady, Jefferson, and Stephens in 1907; part taken to form part of Swanson in 1910, but by decision of Supreme Court of Oklahoma, August 9, 1911, creation of Swanson County declared illegal, and territory embraced therein restored to parent counties, Comanche and Kiowa; part taken to form Cotton in 1912.

COTTON.—Organized from part of Comanche in 1912.

CRAIG.—Organized from part of Cherokee Nation in 1907.

CREEK.—Organized from part of Creek Nation in 1907.

CUSTER.—Organized from Indian lands between 1890 and 1900; part of Wichita Indian Reservation annexed in 1901.

DELAWARE.—Organized from parts of Cherokee Nation and Seneca Indian Reservation in 1907.

DEWEY.—Organized from Indian lands between 1890 and 1900.

ELLIS.—Organized from parts of Day and Woodward in 1907.

GARFIELD.—Organized from Indian lands between 1890 and 1900.

GARVIN.—Organized from part of Chickasaw Nation in 1907.

GRADY.—Organized from parts of Chickasaw Nation and Caddo and Comanche Counties in 1907; part of Caddo annexed in 1911.

GRANT.—Organized from Indian lands between 1890 and 1900.

GREER.—Territory formerly claimed by United States as part of Indian Territory but organized as Greer County, Tex., in 1860 by act of Texas legislature. Not returned at any census prior to 1890. Claim of United States sustained by United States Supreme Court in 1896. Parts taken to form Jackson and part of Beckham in 1907 and Harmon in 1909; part of Beckham annexed in 1910.

HARMON.—Organized from part of Greer in 1909.

HARPER.—Organized from part of Woodward in 1907.

HASKELL.—Organized from part of Choctaw Nation in 1907.

HUGHES.—Organized from part of Creek Nation in 1907; part annexed to McIntosh in 1914.

JACKSON.—Organized from part of Greer in 1907.

JEFFERSON.—Organized from parts of Chickasaw Nation and Comanche County in 1907.

JOHNSTON.—Organized from parts of Chickasaw and Choctaw Nations in 1907.

KAY.—Organized from Indian lands between 1890 and 1900; Kansas (Kaw) Indian Reservation and part of Ponca Indian Reservation annexed in 1904.

KIOWA.—Organized from part of Kiowa, Comanche, and Apache Indian Reservation in 1901; part taken to form part of Swanson in 1910, but by decision of Supreme Court of Oklahoma, August 9, 1911, creation of Swanson County declared illegal, and territory embraced therein restored to parent counties, Comanche and Kiowa; part annexed to Tillman in 1911.

LATIMER.—Organized from part of Choctaw Nation in 1907.

LE FLORE.—Organized from part of Choctaw Nation in 1907.

LINCOLN.—Organized from Indian lands between 1890 and 1900.

LOVE.—Organized from part of Chickasaw Nation in 1907.

MCCLAIN.—Organized from part of Chickasaw Nation in 1907.

MCCURTAIN.—Organized from part of Choctaw Nation in 1907.

TABLE 1.—AREA AND POPULATION OF COUNTIES: 1890 TO 1920, AND 1907—Continued.

[Figures for 1907 are derived from special census of Oklahoma and Indian Territory, taken as of July 1, 1907, by order of the President.]

[A minus sign (−) denotes decrease.]

COUNTY.	Land area in square miles: 1920.	POPULATION.									
		1920		1910	1900	1890	1907	Per cent of increase.			
		Total.	Per square mile.					1910 to 1920.	1900 to 1910.	1890 to 1900.	1907 to 1910.
McIntosh[1]	708	26,404	37.3	20,961			17,975	26.0			
Major[1]	937	12,426	13.3	15,248			14,307	−18.5			16.6
Marshall[1]	419	14,674	35.0	11,619			13,144	26.3			6.6
Mayes[1]	676	16,829	24.9	13,596			11,064	23.8			−11.6
Murray[1]	424	13,115	30.9	12,744			11,948	2.9			22.9
Muskogee[1]	814	61,710	75.8	52,743			37,467	17.0			6.7
Noble[1]	734	13,560	18.5	14,945	14,015		14,198	−9.3	6.6		49.8
Nowata[1]	586	15,899	27.1	14,223			10,453	11.8			5.3
Okfuskee[1]	623	25,051	40.2	19,995			15,595	25.3			36.1
Oklahoma	717	116,307	162.2	85,232	25,915	11,742	55,849	36.5	228.9	120.7	28.2
Okmulgee[1]	697	55,072	79.0	21,115			14,362	160.8			52.6
Osage[1]	2,277	36,536	16.0	20,101			15,332	81.8			47.0
Ottawa[1]	477	41,108	86.2	15,713			12,827	161.6			31.1
Pawnee[1]	584	19,126	32.8	17,332	12,366		17,112	10.4	40.2		22.5
Payne[1]	678	30,180	44.5	23,735	20,909	7,215	22,022	27.2	13.5	189.8	1.3
Pittsburg[1]	1,370	52,570	38.4	47,650			37,677	10.3			7.8
Pontotoc[1]	728	30,949	42.5	24,331			23,057	27.2			26.5
Pottawatomie[1]	793	46,028	58.0	43,595	26,412		43,272	5.6	65.1		5.5
Pushmataha[1]	1,430	17,514	12.2	10,118			8,295	73.1			0.7
Roger Mills[1]	1,135	10,638	9.4	12,861	6,190		13,239	−17.3	107.8		22.0
Rogers[1]	710	17,605	24.8	17,736			15,485	−0.7			−2.9
Seminole[1]	633	23,808	37.6	19,964			14,687	19.3			14.5
Sequoyah[1]	693	26,786	38.7	25,005			22,499	7.1			35.9
Stephens[1]	897	24,692	27.5	22,252			20,148	11.0			11.1
Texas[1]	2,065	13,975	6.8	14,249			16,448	−1.9			10.4
Tillman[1]	850	22,433	26.4	18,650			12,869	20.3			−13.4
Tulsa[1]	585	109,023	186.4	34,995			21,693	211.5			44.9
Wagoner[1]	545	21,371	39.2	22,086			19,529	−3.2			61.3
Washington[1]	425	27,002	63.5	17,484			12,813	54.4			13.1
Washita[1]	1,006	22,237	22.1	25,034	15,001		22,007	−11.2	66.9		36.5
Woods[1]	1,255	15,939	12.7	17,567	34,975		15,517	−9.3	−49.8		13.8
Woodward[1]	1,233	14,663	11.9	16,592	7,469		14,595	−11.6	122.1		13.2

[1] CHANGES IN BOUNDARIES, ETC.

McINTOSH.—Organized from parts of Cherokee and Creek Nations in 1907; part of Hughes annexed in 1914; part annexed to Okmulgee in 1918.

MAJOR.—Organized from part of Woods in 1907.

MARSHALL.—Organized from part of Chickasaw Nation in 1907.

MAYES.—Organized from parts of Cherokee and Creek Nations in 1907.

MURRAY.—Organized from part of Chickasaw Nation in 1907.

MUSKOGEE.—Organized from parts of Cherokee and Creek Nations in 1907.

NOBLE.—Organized from Indian lands between 1890 and 1900; parts of Otoe and Missouri and of Ponca Indian Reservations annexed in 1904; part of Payne County annexed in 1907.

NOWATA.—Organized from part of Cherokee Nation in 1907.

OKFUSKEE.—Organized from part of Creek Nation in 1907.

OKMULGEE.—Organized from part of Creek Nation in 1907; part of McIntosh County annexed in 1918.

OSAGE.—Organized from Osage Indian Reservation in 1907.

OTTAWA.—Organized from Modoc, Ottawa, Peoria, Quapaw, Shawnee, and Wyandotte Indian Reservations and parts of Cherokee Nation and Seneca Indian Reservation in 1907.

PAWNEE.—Organized from Indian lands between 1890 and 1900; part of Otoe and Missouri Indian Reservation annexed in 1904.

PAYNE.—Part annexed to Noble in 1907.

PITTSBURG.—Organized from part of Choctaw Nation in 1907.

PONTOTOC.—Organized from parts of Chickasaw and Choctaw Nations in 1907.

POTTAWATOMIE.—Organized from Indian lands between 1890 and 1900.

PUSHMATAHA.—Organized from part of Choctaw Nation in 1907.

ROGER MILLS.—Organized from Indian lands between 1890 and 1900; part of Kiowa, Comanche, and Apache Indian Reservation annexed in 1901; part of Day County annexed between 1900 and 1910; part taken to form part of Beckham in 1907.

ROGERS.—Organized from parts of Cherokee and Creek Nations in 1907; part annexed to Tulsa County in 1918.

SEMINOLE.—Organized from Seminole Nation and part of Creek Nation in 1907.

SEQUOYAH.—Organized from part of Cherokee Nation in 1907.

STEPHENS.—Organized from parts of Chickasaw Nation and Comanche County in 1907.

TEXAS.—Organized from part of Beaver in 1907.

TILLMAN.—Organized from part of Comanche in 1907; part of Kiowa annexed in 1911.

TULSA.—Organized from parts of Cherokee and Creek Nations in 1907; part of Wagoner annexed in 1909; part of Rogers annexed in 1918.

WAGONER.—Organized from parts of Cherokee and Creek Nations in 1907; part annexed to Tulsa in 1909.

WASHINGTON.—Organized from part of Cherokee Nation in 1907.

WASHITA.—Organized from Indian lands between 1890 and 1900; part of Wichita Indian Reservation annexed in 1901.

WOODS.—Organized from Indian lands between 1890 and 1900; part of Woodward annexed since 1900; parts taken to form Alfalfa and Major in 1907.

WOODWARD.—Organized from Indian lands between 1890 and 1900; part annexed to Woods and parts taken to form Harper and part of Ellis between 1900 and 1910.

TABLE 2.—POPULATION OF COUNTIES BY MINOR CIVIL DIVISIONS: 1920, 1910, AND 1907.

[Figures for 1907 are derived from a special census of Oklahoma and Indian Territory, taken as of July 1, 1907, by order of the President. For changes in boundaries, etc., between 1910 and 1920, see footnotes; for those between 1907 and 1910, see Reports of the Thirteenth Census: 1910, Vol. III, Table 1, p. 440. For population of incorporated places, see Table 3.]

MINOR CIVIL DIVISION.	1920	1910	1907
Adair County	**13,703**	**10,535**	**9,115**
Ballard township [1]	1,302	841	667
Baron township	1,401	1,026	1,056
Bunch township	1,265	782	917
Chance township	751	511	422
Christie township	1,203	734	554
Lees Creek township	1,141	1,188	823
Stillwell town	1,155	1,039	948
Stillwell township	1,510	1,507	1,620
Watts town [1]	396	.....	.....
Wauhillau township	1,285	936	524
Westville town	956	802	624
Westville township	1,338	1,169	960
Alfalfa County	**16,253**	**18,138**	**16,070**
Aline town	358	303	272
Aline township	512	566	466
Amorita town [2]	196	.....	.....
Beard township	402	405	629
Burlington town	169	135	.....
Byron town	249	286	193
Byron township [2]	704	1,002	892
Carmen town	792	883	708
Cherokee city	2,017	2,016	964
Clay township	849	1,037	826
Cloud township	413	495	484
Driftwood township	745	786	818
Eagle Chief township	892	940	1,075
Goltry town	287	320	183
Helena town	615	760	521
Helena township	777	839	825
Ingersoll town	218	253	301
Jet town	370	365	213
Karoma township	788	874	835
Keith township	500	631	501
Lambert town	130	127	.....
Lincoln township	749	875	1,004
Parsons township	598	852	909
Round Grove township	613	728	718
Saline township	1,012	1,226	1,253
Spring township	768	850	816
Stella township	530	584	664
Atoka County	**20,862**	**13,808**	**12,113**
Atoka city	2,038	1,968	1,660
Bentley township	3,271	1,237	1,031
Caney town	432	295	289
Caney township	3,984	2,884	2,596
Farris township	1,787	766	575
Lewis township [3]	2,026	1,583	1,684
Stringtown town [3]	360	.....	.....
Stringtown township [3]	4,060	3,341	2,665
Tushka town [3]	248	.....	.....
Wilson township	2,656	1,734	1,613
Beaver County	**14,048**	**[4] 13,631**	**[4] 13,364**
Balko township	1,460	1,393	.....
Beaver township [4]	902	1,103	1,073
Beaver City town	920	326	271
Benton township [4]	836	1,562	1,475
Blue Grass township	990	1,195	1,006
Elmwood township [4]	1,655	1,845	1,844
Floris township	1,200	1,168	.....
Forgan town [4]	582	.....	.....
Garland township	355	502	460
Gate town [4]	309	.....	.....
Gate township [4]	535	958	774
Grand Valley township	740	725	820
Knowles township [4]	751	.....	.....
Kokomo township	668	829	3,394
La Kemp town [4]	48	.....	.....
Logan township	1,351	1,343	1,379
Nabisco township [4]	746	535	668
Beckham County	**18,989**	**19,699**	**[5] 17,758**
Bettina township	960	977	958
Buffalo township	1,367	1,282	1,523
Carter town	389	265	.....
Delphi township	998	973	797
Elk City	2,814	3,165	2,195
Elk township	1,611	1,848	1,725
Erick town	971	915	686
Erick township [5]	1,388	1,296	1,171
Beckham County—Continued.			
Merritt township	997	1,041	1,052
North Fork township	1,114	1,297	1,288
Pearch township	1,150	1,318	1,381
Sayre city	1,703	1,881	1,119
Sayre township	1,929	1,833	2,069
Texola town	298	361	.....
Texola township [5]	1,300	1,247	1,452
Blaine County	**15,875**	**17,960**	**17,227**
Alfalfa township	480	423	.....
Arapaho township	532	722	820
Canadian township	424	469	888
Canton town	582	703	.....
Canton township [6]	422	.....	.....
Cantonment township [6]	521	895	1,375
Carlton township	600	374	.....
Cedar Valley township	405	574	478
Cimarron township	665	748	708
Dixon township [6]	433	1,076	1,068
Flynn township	434	554	797
Geary city (part of)	1,065	1,336	1,438
Hitchcock town	281	275	198
Homestead township	798	941	975
Kennedy township [6]	347	.....	.....
Lawton township	124	463	435
Liberty township	532	598	677
Lincoln township	951	930	968
Logan township	902	998	1,048
Long township	539	708	780
Longdale town	308	296	.....
O'Keene town	1,084	920	775
River township	296	311	324
Seay township	450	551	514
Watonga town	1,678	1,723	1,608
Watonga township	581	842	792
Wells township	441	530	561
Bryan County	**40,700**	**[7] 29,854**	**[7] 27,865**
Township 1, coextensive with Durant city	7,340	5,330	4,510
Township 2, Spears [7]	3,263	2,377	2,152
Township 3, Brown	2,931	1,960	1,525
Township 4, Calera	1,845	1,781	2,239
Township 5, Colbert [7]	4,134	2,942	3,028
Township 6, Kemp [7]	2,968	1,943	1,643
Township 8, Albany	3,068	2,493	2,279
Township 9, Bennington	3,833	2,555	2,206
Township 10, Matoy	1,715	693	1,202
Township 11, Bokchito [7]	2,676	1,311	1,239
Township 12, Caddo [7]	1,786	2,049	1,806
Achille town [7]	500	.....	.....
Bennington town	951	513	427
Bokchito town	627	535	613
Caddo town	1,421	1,143	1,280
Kemp town	396	336	368
Kemp City town [7] (Hendrix P. O.)	130	.....	.....
Kenefick town [7]	413	.....	.....
Silo town	(7)	152	180
Sterrett town	703	575	.....
Caddo County [8]	**34,207**	**[8] 35,685**	**[8] 30,241**
Abilene township	546	675	702
Anadarko city	3,116	3,439	2,190
Apache town	919	950	883
Banner township	527	621	481
Beaver township	609	779	804
Binger town	482	280	257
Boone township	526	601	400
Bridgeport city	294	428	462
Cache township	275	354	293
Caddo township	569	586	600
Carnegie town	1,150	835	491
Cedar township	619	661	709
Cement town	1,098	770	618
Cement township	1,993	1,822	1,476
Cobb township	766	578	551
Connewango township	766	684	669
Cyril town [8]	386	.....	.....
Delaware township	931	818	760
Doyle township [8]	608	893	.....
Fern township	711	638	694
Fort Cobb town	546	382	462
Fort Cobb township	699	700	604
Gracemont town [8]	266	.....	.....
Gracemont township [8]	784	997	897

[1] ADAIR.—Watts town incorporated from part of Ballard township since 1910.

[2] ALFALFA.—Amorita town incorporated from part of Byron township since 1910.

[3] ATOKA.—Stringtown town incorporated from part of Stringtown township, and Tushka town from part of Lewis township, since 1910.

[4] BEAVER.—Totals for 1910 and 1907 include population (147 and 200, respectively) of Pleasant View township, annexed to Nabisco township since 1910. Towns incorporated since 1910: Forgan from part of Beaver township; Gate from part of Gate township; La Kemp from part of Elmwood township. Knowles township organized from part of Benton township since 1910.

[5] BECKHAM.—Total for 1907 includes population (342) of Salton township, annexed to Erick and Texola townships between 1907 and 1910.

[6] BLAINE.—Canton township organized from part of Cantonment township, and Kennedy township from part of Dixon township, since 1910.

[7] BRYAN.—Totals for 1910 and 1907 include population (1,166 and 1,168, respectively) of township 7, annexed to townships 2 and 11 since 1910. Towns incorporated since 1910: Achille from part of township 5; Kemp City from part of township 6; Kenefick from part of township 12. Silo town not returned separately in 1920.

[8] CADDO.—Totals for 1910 and 1907 include population (1,540 and 1,585, respectively) of Dutton, Prairie Valley, and Washington townships, annexed to Grady County in 1911. Cyril town incorporated from part of Doyle township, and Gracemont town from part of Gracemont township, since 1910.

TABLE 2.—POPULATION OF COUNTIES BY MINOR CIVIL DIVISIONS: 1920, 1910, AND 1907—Continued.

[Figures for 1907 are derived from a special census of Oklahoma and Indian Territory, taken as of July 1, 1907, by order of the President. For changes in boundaries, etc., between 1910 and 1920, see footnotes; for those between 1907 and 1910, see Reports of the Thirteenth Census: 1910, Vol. III, Table 1, p. 440. For population of incorporated places, see Table 3.]

MINOR CIVIL DIVISION.	1920	1910	1907
Caddo County—Continued.			
Grand View township	575	582	567
Hale township	536	617	488
Highland township	673	803	506
Hinton town	744	686	532
Hydro town	686	562	524
Hydro township	479	638	588
Jefferson township	568	757	692
Lathram township	1,446	1,227	981
Lincoln township	554	719	693
Lone Mound township	554	655	605
Lone Rock township	543	676	729
Lookeba town	240	217	.....
McKinley township	966	1,001	737
Mound Valley township	445	555	629
Sickles township	689	677	587
Swan Lake township	787	770	655
Tonkawa township	785	657	840
Waconda township	533	752	594
Walnut township	729	857	634
West McKinley township	762	598	593
White Bread township	878	791	710
Willow township	849	857	769
Canadian County	**22,288**	**23,501**	**[9] 20,110**
Calumet township [9]	968	734	866
Cement township [9]	412	956	756
Darlington township [9]	907	.....	.....
East Walnut township [9]	587	632	.....
El Reno city	7,737	7,872	5,370
El Reno township	1,245	1,369	1,399
Frisco township	671	1,126	1,032
Geary city (part of)	102	116	127
Maple township	630	716	685
Mathewson township	494	703	852
Mustang township	949	1,160	1,028
Oak township	585	622	565
Okarche town (part of)	261	212	245
Piedmont town	213	255	.....
Prairie township [9]	389	960	780
Reno township	1,426	960	944
Rock Island township	729	832	857
Union township	923	1,033	939
Valley township	608	582	607
West Walnut township [9]	610	779	.....
Yukon city	1,016	1,018	830
Yukon township	826	864	805
Carter County	**40,247**	**25,358**	**26,402**
Akers township	1,609	2,203	2,160
Ardmore city	14,181	8,618	8,759
Berwyn town	435	378	378
Berwyn township	2,196	2,501	2,550
Graham township	3,995	3,318	3,075
Healdton town [10]	2,157	.....	.....
Hewitt township [10]	7,002	2,830	2,921
Lone Grove town	286	222	241
Lone Grove township	1,522	1,210	1,437
Morgan township	3,328	2,954	3,269
Wilson city [10]	2,286	.....	.....
Wilson township	1,250	1,124	1,612
Cherokee County	**19,872**	**16,778**	**14,274**
Township 1, Hulbert	2,929	2,069	2,487
Township 2, Peggs	2,853	2,466	1,628
Township 3, Moodys	2,268	1,741	1,876
Township 4, Cookson	3,743	2,304	1,702
Township 5, Park Hill	2,930	2,596	2,253
Township 6, Crittenden	1,082	1,106	1,107
Township 7, Grandview [11]	976	1,342	1,086
Township 8, Briggs [11]	663	.....	.....
Peggs town	157	263	219
Tahlequah city	2,271	2,891	1,916
Choctaw County	**32,144**	**21,862**	**17,340**
Boswell town	1,212	828	836
Everidge township	3,212	2,363	2,241
Fort Towson town	965	697	745
Grant town	395	416	440
Hugo city	6,368	4,582	2,676
Hunter township	4,451	2,811	2,065
Jeter township	3,189	2,336	2,069
Oakes township	2,731	1,654	1,562
Ratliffe township	1,394	1,501	1,197
Soper town	538	233	296
Swink town [12]	169	.....	.....
Wilson township [12]	7,520	4,441	3,213

[9] CANADIAN.—Total for 1907 includes population (1,423) of Walnut township, taken to form East and West Walnut townships between 1907 and 1910. Darlington township organized from parts of Calumet, Cement, and Prairie townships since 1910.

[10] CARTER.—Healdton town and Wilson city incorporated from parts of Hewitt township since 1910.

[11] CHEROKEE.—Township 8 organized from part of township 7 since 1910.

[12] CHOCTAW.—Swink town incorporated from part of Wilson township since 1910.

MINOR CIVIL DIVISION.	1920	1910	1907
Cimarron County	**3,436**	**4,553**	**5,927**
Cleveland township	845	1,301	1,681
Harrison township	951	1,082	1,266
Willow Bar township	1,640	2,170	2,980
Cleveland County	**19,389**	**18,843**	**18,460**
Canadian township	1,666	2,430	2,613
Case township	468	512	1,392
Lexington town	950	768	836
Lexington township	1,998	2,076	2,047
Liberty township	618	631	577
Little River township	1,452	1,568	1,623
Moore town	254	225	163
Moore township	1,048	1,149	1,093
Noble town	497	403	457
Noble township	2,110	2,150	2,549
Norman city	5,004	3,724	3,040
Norman township	2,692	2,491	2,070
Taylor township	632	716	.....
Coal County	**18,406**	**[13] 15,817**	**[13] 15,585**
Ash Flat township [13]	1,962	1,777	1,661
Boone township, coextensive with Lehigh city	1,898	1,880	2,188
Bromide town (part of) [13]	194	.....	.....
Bryan township [13]	2,440	1,333	1,612
Clarita town [13]	232	.....	.....
Coalgate city	3,009	3,255	2,921
Hanraty township	1,072	957	867
Haskell township	1,230	936	683
Jackson township	1,742	1,197	1,040
Jefferson township	1,975	1,553	1,626
Murray township	1,358	1,185	1,192
Phillips town	972	680	650
Phillips township	322	677	856
Comanche County [14]	**26,629**	**[14] 41,489**	**[14] 31,738**
Brown township	1,599	.....	.....
Cache town	382	.....	.....
Chandler township	754	.....	.....
Chattanooga town	507	.....	.....
Crosby township	643	.....	.....
Elgin town	181	.....	.....
Faxon town	163	.....	.....
Fletcher town	482	.....	.....
Geronimo town	161	.....	.....
Hulen township	988	.....	.....
Indiahoma town	195	.....	.....
Indiahoma township	878	.....	.....
Lake township	668	.....	.....
Lawrence township	569	.....	.....
Lawton city	8,930	.....	.....
Lawton township	1,211	.....	.....
Lincoln township	661	.....	.....
McMaster township	315	.....	.....
Mangan township	750	.....	.....
Painter township	741	.....	.....
Quanah township	681	.....	.....
Richards township	1,287	.....	.....
Sterling town	265	.....	.....
Wichita township	404	.....	.....
Zella township	869	.....	.....
Fort Sill Military Reservation	2,345	.....	.....
Cotton County [15]	**16,679**	.....	.....
Beaver township	764	.....	.....
Bryan township	981	.....	.....
Cache township	1,452	.....	.....
Devol town [15]	1,936	.....	.....
Devol township [15]	654	.....	.....
Hulen township	1,357	.....	.....
Jackson township	1,082	.....	.....
Jefferson township	836	.....	.....
Randlett town	323	.....	.....
Strauss township	1,535	.....	.....
Temple town	906	.....	.....
Texas township	1,821	.....	.....
Walters city	3,032	.....	.....
Craig County	**19,160**	**17,404**	**14,955**
Township 1	1,989	1,901	1,772
Township 2	1,205	1,269	1,287
Township 3	777	981	876
Township 4	2,003	2,159	1,887

[13] COAL.—Totals for 1910 and 1907 include population (387 and 289, respectively) of Tupelo town, annexed to Bryan township since 1910. Bromide town incorporated from parts of Ash Flat township, Coal County, and Brogdon township, Johnston County, and Clarita town incorporated from part of Ash Flat township, since 1910.

[14] COMANCHE.—Part of Comanche County taken to form Cotton County since 1910. Comparison of population by townships can not be made, county having been redistricted since 1910.

[15] COTTON.—Organized from part of Comanche County since 1910. Devol town incorporated from part of Devol township since 1910.

TABLE 2.—POPULATION OF COUNTIES BY MINOR CIVIL DIVISIONS: 1920, 1910, AND 1907—Continued.

[Figures for 1907 are derived from a special census of Oklahoma and Indian Territory, taken as of July 1, 1907, by order of the President. For changes in boundaries, etc., between 1910 and 1920, see footnotes; for those between 1907 and 1910, see Reports of the Thirteenth Census: 1910, Vol. III, Table 1, p. 449. For population of incorporated places, see Table 3.]

MINOR CIVIL DIVISION.	1920	1910	1907
Craig County—Continued.			
Township 5	2,074	2,146	2,020
Township 6, coextensive with Vinita city	5,010	4,082	3,157
Township 7	2,222	1,233	935
Township 8	2,442	2,054	1,708
Bluejacket town	442	508	427
Centralia town	300	387	405
Welch town	696	684	481
Creek County	**62,480**	**26,223**	**18,365**
Bristow city	3,460	1,667	1,134
Bristow township	2,148	1,330	1,559
Creek township [16]	808	([16])	([16])
Depew township [16]	1,765	1,657	1,064
Drumright city [16]	6,460	.....	.....
Euchee township	1,721	871	.....
Hazlip township [16]	458	.....	.....
Kelleyville township	1,997	982	1,011
Kiefer town	1,663	1,197	.....
Lakeside township [16]	1,647	.....	.....
Manford township [16]	1,324	1,257	976
Markham town [16]	([16])	.....	.....
Mounds town	1,078	701	675
Mounds township	2,979	1,391	2,012
Newby township	2,402	1,503	1,406
Oilton city [16]	2,231	.....	.....
Olive township [16]	957	1,638	1,187
Sapulpa city	11,634	8,283	4,259
Sapulpa township	4,097	2,675	2,176
Shamrock town [16]	1,409	.....	.....
Shannon township [16]	2,668	.....	.....
Sunny Slope township [16]	1,598	1,071	906
Tiger township [16]	7,976	.....	.....
Custer County	**18,736**	**23,231**	**18,478**
Arapaho town	326	713	610
Arapaho township	847	1,000	849
Barnitz township [17]	2,339	3,282	2,976
Butler town [17]	332	.....	.....
Cedar township	1,818	2,213	2,044
Clinton city	2,596	2,781	1,278
Clinton township	963	1,039	843
Custer City town	671	854	552
Deer Creek township	1,794	2,469	1,927
Grant township	1,627	2,201	1,974
Thomas town	1,223	1,371	925
Washita township [17]	2,271	3,190	3,185
Weatherford city	1,929	2,118	1,315
Delaware County	**13,868**	**11,469**	**9,876**
Township 1	1,850	1,261	1,152
Township 2	2,414	1,809	1,523
Township 3	1,649	1,309	937
Township 4	1,974	1,302	1,112
Township 5 [18]	2,769	2,695	2,496
Township 6	1,991	2,205	1,962
Bernice town [18]	198	.....	.....
Grove town	869	888	694
Kansas town	154	([18])	.....
Dewey County	**12,434**	**14,132**	**13,329**
Banner township	439	563	553
Boyd township	589	664	667
Clark township	590	874	798
Cleveland township	820	700	692
Dawson township	405	458	494
Dewey township	323	441	409
Grant township [19]	373	579	1,059
Haddon township	628	776	840
Harper township	489	702	.....
Harrison township	491	630	553
Johnson township [19]	476	650	627
Leedey town [19]	468	.....	.....
Lincoln township	521	306	641
Little Robe township	688	859	770
Marlon township	390	500	1,034
Oakwood town	224	199	.....
Seiling town	323	352	333
Seiling township	535	596	.....
Sickle township	652	841	984
Simpson township	790	983	867

[16] CREEK.—Creek township not returned separately in 1910 and 1907. Townships organized since 1910: Hazlip from part of Creek; Lakeside from part of Sunny Slope; Shannon from part of Depew; Tiger from parts of Manford and Olive. Drumright and Oilton cities and Markham town incorporated from parts of Tiger township, and Shamrock town from part of Shannon township, since 1910. Markham town not returned separately in 1920.

[17] CUSTER.—Butler town incorporated from parts of Barnitz and Washita townships since 1910.

[18] DELAWARE.—Bernice town incorporated from part of township 5 since 1910. Kansas town not returned separately in 1910.

[19] DEWEY.—Leedey town incorporated from part of Grant township, and Vici town from part of Johnson township, since 1910.

MINOR CIVIL DIVISION.	1920	1910	1907
Dewey County—Continued.			
Taloga town	365	468	430
Taloga township	561	743	786
Trail township	370	552	.....
Vici town [19]	425	.....	.....
Webb township	499	696	792
Ellis County	**11,673**	**15,375**	**13,978**
Arnett town	494	511	.....
Athens township	512	538	1,030
Austin township [20]	265	.....	.....
Benton township [20]	496	1,612	1,623
Day township	254	587	.....
Fargo town	258	341	.....
Gage city	804	924	755
Grand township	196	647	1,460
Greenwood township	362	379	334
Hopewell township [20]	643	.....	.....
Ivanhoe township [20]	461	.....	.....
Jefferson township	617	683	627
Little Robe township	523	829	836
Morgan township	577	717	.....
Murdock township [20]	267	627	.....
Ohio township [20]	741	1,544	1,395
Oleta township	331	460	436
Otter township	499	614	1,276
Parkman township [20]	424	.....	.....
Rawdon township [20]	407	1,501	1,646
Rock township [20]	759	1,630	1,545
Shattuck town	1,365	1,231	1,009
Sheldon township [20]	329	.....	.....
Woodrow township [20]	239	.....	.....
Garfield County	**37,500**	**33,050**	**28,300**
Allison township	443	493	397
Banner township	489	578	528
Blaine township	411	487	524
Breckenridge town [21]	132	.....	.....
Buffalo township	322	434	396
Covington town	1,283	183	133
Douglas town	195	132	108
Drummond town [21]	292	.....	.....
Enid city	16,576	13,799	10,087
Enid township	496	577	792
Fairmont town [21]	166	.....	.....
Flynn township	351	442	411
Garber City town	1,446	382	334
Garland township	572	709	690
Grant township	433	467	454
Hackberry township	368	446	474
Hillsdale town [21]	209	.....	.....
Hobart township	609	718	710
Hunter town	443	341	254
Keowee township [21]	472	773	631
Kremlin town	169	253	273
Kremlin township	433	555	533
Lahoma town	262	275	273
Lincoln township [21]	1,779	553	403
Logan township	465	601	567
McKinley township	515	561	524
Marshall township	397	520	525
Noble township	377	478	430
North Enid town	95	128	109
North Enid township	909	581	558
Olive township	940	563	475
Osborn township	381	492	478
Otter township	597	557	489
Patterson township	486	638	600
Reed township	426	504	444
Sheridan township [21]	402	830	709
Skeleton township	416	480	483
Sumner township	414	531	505
Union township [21]	481	671	675
Washington township	445	583	590
Waukomis township	468	569	607
Waukomis City town	463	533	570
Wood township	481	633	557
Garvin County	**32,445**	**[22] 26,545**	**[22] 22,787**
Brady township	5,462	4,296	3,523
Elmore town	337	266	276
Elmore township	3,671	3,361	2,765
Lindsay town	1,543	1,156	1,102
Lindsay township [22]	[22] 6,992	858	759
Whitebead township [22]		2,199	2,060

[20] ELLIS.—Townships organized since 1910: Austin from part of Sheldon; Hopewell from part of Benton; Ivanhoe from part of Ohio; Parkman from part of Rawdon; Sheldon from part of Rock; Woodrow from part of Murdock.

[21] GARFIELD.—Towns incorporated since 1910: Breckenridge from part of Union township; Drummond from part of Sheridan township; Fairmont from part of Lincoln township; Hillsdale from part of Keowee township.

[22] GARVIN.—Totals for 1910 and 1907 include population (2,682 and 2,255, respectively) of Maysville township, annexed to Lindsay and Whitebead townships since 1910. Population of Lindsay and Whitebead townships not returned separately in 1920.

TABLE 2.—POPULATION OF COUNTIES BY MINOR CIVIL DIVISIONS: 1920, 1910, AND 1907—Continued.

[Figures for 1907 are derived from a special census of Oklahoma and Indian Territory, taken as of July 1, 1907, by order of the President. For changes in boundaries, etc., between 1910 and 1920, see footnotes; for those between 1907 and 1910, see Reports of the Thirteenth Census: 1910, Vol. III, Table 1, p. 440. For population of incorporated places, see Table 3.]

MINOR CIVIL DIVISION.	1920	1910	1907
Garvin County—Continued.			
Maysville town	627	476	308
Paoli town	363	239	229
Pauls Valley city	3,694	2,689	2,157
Stratford town	964	685	445
Stratford township	2,719	2,446	2,219
Walker township	3,873	3,190	2,657
Wynnewood city	2,200	2,002	2,032
Grady County [23]	**33,943**	[23] **30,309**	[23] **23,420**
Alex town [23]	478	.....	.....
Alex township [23]	458	1,156	903
Amber township [23]	697	1,398	637
Bradley township	2,612	1,444	1,244
Chandler township	814	805	657
Chickasha city [23]	10,179	10,320	7,862
Chickasha township [23]	1,155	1,275	674
Cross township [23]	1,036	1,763	1,574
Dutton township [23]	518	.....	.....
Harrison township	560	766	581
Hillsboro township	826	708	683
Lucile township [23]	669	.....	.....
Middleberg township [23]	660	.....	.....
Minco town	606	706	725
Ninnekah township	1,339	1,150	1,239
Pocasset township [23]	840	.....	.....
Prairie Valley township [23]	597	.....	.....
Rush Springs town	768	823	588
Rush Springs township	2,451	1,793	1,427
Shirley township [23]	588	892	875
Starr township [23]	962	.....	.....
Tabler township [23]	598	.....	.....
Tuttle town	590	794	613
Tuttle township	838	996	626
Union township	568	725	703
Verden town	490	524	312
Vincent township [23]	470	.....	.....
Waldron township [23]	1,004	1,296	754
Washington township [23]	566	.....	.....
Grant County	**16,072**	**18,760**	**17,638**
Alfalfa township [24]	410	.....	.....
Banner township	360	434	468
Barr township [24]	334	.....	.....
Berry township	400	508	527
Bluff township	689	880	850
Bryan township	452	477	.....
Coldwater township [24]	382	1,013	930
Deer Creek town	218	166	143
Dirigo township [24]	442	1,059	1,036
Fairview township	590	736	702
Gore township	543	596	.....
Hickory township	605	704	744
Jarvis township	552	780	753
Jefferson town	322	281	298
Lamont town	586	635	474
Lamont township	462	593	1,075
Liberty township [24]	451	.....	.....
Manchester town	237	271	249
Manchester township	753	868	932
Medford town	1,050	1,110	802
Medford township	445	506	404
Nashville town	439	348	167
Numa township [24]	408	.....	.....
Pond Creek city	965	1,113	1,155
Prairie township	421	544	579
Renfrow town	132	207	159
Reno township	433	485	455
Rock Island township [24]	505	1,013	930
Salt Fork township [24]	494	1,083	1,042
Valley township	432	520	532
Wakita town	338	405	388
Wakita township	828	903	766
Ware township	394	522	1,078
Greer County	**15,836**	**16,449**	[25] **23,624**
Bloomington township	1,261	1,296	1,105
Brinkman town [25]	239	.....	.....
Granite city	912	1,229	1,026
Granite township	2,218	2,112	1,977

[22] GRADY.—Part of Caddo County (Dutton, Prairie Valley, and Washington townships) annexed in 1911. Totals for 1910 and 1907 include population (975 and 743, respectively) of Brushy township, taken to form Middleberg and Tabler townships since 1910. Alex town incorporated from part of Alex township since 1910. Townships organized since 1910: Lucile from part of Alex; Pocasset from part of Amber; Starr from part of Cross; Vincent from part of Waldron. Part of Chickasha township annexed to Chickasha city, and part of Shirley township annexed to Dutton township, since 1910.

[24] GRANT.—Townships organized since 1910: Alfalfa from part of Salt Fork; Barr from part of Coldwater; Liberty from part of Rock Island; Numa from part of Dirigo.

[25] GREER.—Total for 1907 includes population of Dryden, Hollis, Looney, and Madge townships (8,496), taken to form part of Harmon County between 1907 and 1910; and of Coralea and Francis townships (2,045), parts annexed to Tilly and Jester townships, respectively, and parts taken to form part of Harmon County, between 1907 and 1910. Brinkman and Willow towns incorporated from parts of Willow township since 1910. Hester town not returned separately in 1910.

MINOR CIVIL DIVISION.	1920	1910	1907
Greer County—Continued.			
Hester town	80	(25)	.....
Jester township [25]	1,194	1,190	1,144
Mangum city	3,405	3,667	2,672
Mangum township	1,555	1,644	1,188
Quartz township	1,215	1,451	1,051
Raney township	399	408	.....
Tilly township [25]	2,091	2,362	1,848
Willow town [25]	286	.....	.....
Willow township [25]	981	1,090	1,072
Harmon County	**11,261**	**11,328**	.....
Coralea township	673	762	.....
Dryden township	1,426	1,482	.....
Francis township	1,082	1,045	.....
Gould town [26]	228	.....	.....
Hollis town	1,683	964	.....
Hollis township	2,088	2,206	.....
Looney township	961	1,427	.....
Madge township	1,838	1,941	.....
Martin township [26]	1,282	1,501	.....
Harper County	**7,623**	**8,189**	**8,089**
Adams township [27]	399	2,164	1,992
Buffalo town	479	282	.....
Buffalo township [27]	204	.....	.....
Center township	540	659	723
Doby township [27]	364	.....	.....
Garfield township [27]	625	.....	.....
George township [27]	342	.....	.....
Good township [27]	615	1,104	1,366
Kiowa township [27]	394	1,021	1,995
Laverne town [27]	476	.....	.....
Laverne township [27]	309	.....	.....
Little township	821	988	1,120
May town [27]	324	.....	.....
Otter township [27]	346	1,071	893
Rosston town [27]	181	.....	.....
Saline township [27]	437	.....	.....
Speermore township [27]	262	.....	.....
Wilson township [27]	505	.....	.....
Haskell County	**19,397**	**18,875**	**16,865**
Beaver township [28]	1,985	2,025	1,584
Brooken township	1,608	1,661	1,527
Center township	2,234	2,379	2,357
Chant city	279	882	1,232
Diamond township	1,873	1,785	1,319
Keota town [28]	494	.....	.....
Kinta town [28]	393	.....	.....
Liberty township	1,525	1,326	1,006
McCurtain town	1,082	526	528
Machire township	2,053	2,215	2,225
Sans Bois township [28]	2,179	3,133	2,676
Stigler city	1,797	1,583	1,001
Taloka township	1,414	862	946
Tamaha town	501	498	464
Hughes County [29]	**26,045**	[29] **24,040**	[29] **19,945**
Banard township	3,862	2,780	2,018
Bilby township	1,873	1,754	1,176
Calvin town	700	570	389
Calvin township	1,672	1,391	1,330
Dustin town	713	579	511
Dustin township	1,898	1,401	1,103
Guertie town (Gerty P. O.)	251	305	317
Holdenville city	2,932	2,296	1,868
Jacob township	1,868	1,450	1,412
Newburg township	2,675	2,648	2,403
Stuart town [29]	(29)	.....	.....
Stuart township [29]	1,557	1,633	1,146
Wetumka town	1,422	1,190	966
Wetumka township	2,348	2,428	1,996
Yeager town	286	231	300
Yeager township	1,088	1,917	1,851
Jackson County	**22,141**	[30] **23,737**	[30] **17,087**
Altus city	4,522	4,821	1,927
Baucum township	2,226	2,090	1,361

[26] HARMON.—Gould town incorporated from part of Martin township since 1910.

[27] HARPER.—Townships organized since 1910: Doby and Laverne from parts of Kiowa; Buffalo and George from parts of Doby; Garfield and Wilson from parts of Adams; Saline from part of Good; Speermore from part of Otter. Laverne and Rosston towns incorporated from parts of Kiowa township, and May town from part of Otter township, since 1910.

[28] HASKELL.—Keota town incorporated from part of Sans Bois township, and Kinta town from part of Beaver township, since 1910.

[29] HUGHES.—Totals for 1910 and 1907 include population (1,437 and 1,159, respectively) of Hanna township, annexed to McIntosh County in 1914. Stuart town incorporated from part of Stuart township since 1910, but not returned separately in 1920.

[30] JACKSON.—For footnote, see following page.

TABLE 2.—POPULATION OF COUNTIES BY MINOR CIVIL DIVISIONS: 1920, 1910, AND 1907—Continued.

[Figures for 1907 are derived from a special census of Oklahoma and Indian Territory, taken as of July 1, 1907, by order of the President. For changes in boundaries, etc., between 1910 and 1920, see footnotes; for those between 1907 and 1910, see Reports of the Thirteenth Census: 1910, Vol. III, Table 1, p. 440. For population of incorporated places, see Table 3.]

MINOR CIVIL DIVISION.	1920	1910	1907
Jackson County—Continued.			
Blair town	437	508	.....
Carmel township	931	1,078	979
Duke township [30]	2,032	1,751	1,349
East Duke town [30]	502	.....	.....
Eldorado city	967	926	916
Eldorado township	1,584	1,976	1,510
Elmer township	1,358	1,745	1,513
Headrick town	280	270	212
Headrick township	1,743	1,565	1,324
Martha township	2,295	2,371	2,047
Navajo township	1,208	1,460	1,501
Olustee town	665	850	552
Olustee township	1,391	1,438	1,234
Jefferson County	**17,664**	**17,430**	**13,439**
Addington town	368	493	383
Blackburn township	780	736	709
Bourland township	1,413	1,759	1,801
Brown township	863	841	877
Cornish town	261	489	469
Earl township [31]	734	1,243	982
Grayson township	1,321	1,218	820
Hastings town	629	727	560
Patterson township	952	1,129	737
Price township	1,144	597	634
Ringling town [31]	1,039	.....	.....
Ryan city	1,379	1,207	1,115
Sugden town	218	321	237
Terral town	506	573	583
Waurika city	3,201	2,928	696
Wray township	1,218	1,718	1,500
Wright township	1,635	1,451	1,336
Johnston County	**20,125**	**16,734**	**18,672**
Brogdon township [32]	1,610	1,645	1,487
Bromide town [32] (part of)	329	.....	.....
Garner township	1,207	1,086	1,345
Garrett township	2,875	2,085	2,805
Gibbs township	1,239	1,254	1,605
Harris township	1,828	1,641	2,134
Mannsville town	639	515	523
Milburn town	496	438	416
Mill Creek town	620	626	644
Myrick township	2,921	2,024	1,924
Ratliff township	951	833	1,166
Ravia town	513	556	690
Thomas township	1,988	1,675	1,838
Tishomingo city	1,871	1,408	1,300
Wapanucka town	1,038	948	789
Kay County	**34,907**	**26,999**	**24,757**
Beaver township	395	552	441
Blackwell city	7,174	3,266	2,644
Blackwell township	698	686	788
Braman town	396	339	300
Carlisle township	544	687	700
Cross town	372	220	209
Cross township	951	793	677
Dale township	764	855	878
Dilworth town [33]	395	.....	.....
Hardy town	78	101	101
Kaw township	560	1,029	925
Kaw City town	627	595	486
Kildare town	146	216	162
Kildare township	426	538	545
Longwood township	680	828	894
Lowe township	1,083	1,087	1,008
Miller township	1,138	1,268	1,048
Nardin town	200	277	238
Newkirk city	2,533	1,992	1,778
Newkirk township	976	958	979
Owen township	655	836	770
Ponca City	7,051	2,521	2,529
Renfrow township	486	546	553
Rock Falls township	733	929	890
Round Grove township	550	682	722
Tonkawa city	1,448	1,776	1,238
Tonkawa township	787	894	833
Vernon township [33]	1,623	1,025	995
Waltham township	925	909	817
Weston township	513	594	609
Kingfisher County	**15,671**	**18,825**	**18,010**
Altona township	320	407	375
Banner township	471	531	530
Cashion town	296	289	256

[30] JACKSON.—Totals for 1910 and 1907 include population (888 and 662, respectively) of Jay township, annexed to Duke township since 1910. East Duke town incorporated from part of Duke township since 1910.

[31] JEFFERSON.—Ringling town incorporated from part of Earl township since 1910.

[32] JOHNSTON.—Bromide town incorporated from parts of Ash Flat township, Coal County, and Brogdon township, Johnston County, since 1910.

[33] KAY.—Dilworth town incorporated from part of Vernon township since 1910.

MINOR CIVIL DIVISION.	1920	1910	1907
Kingfisher County—Continued.			
Center township	387	532	577
Cimarron township	859	894	907
Columbia township	522	663	569
Cooper township	389	489	474
Coronada township	182	389	371
Downs township	479	672	652
Excelsior township	679	701	657
Forest township	240	352	371
Grant township	422	548	568
Harrison township	389	486	442
Hennessey city	1,310	1,665	1,573
Hennessey township	613	756	699
Kingfisher city	2,447	2,538	2,214
Kingfisher township	542	679	584
Lacey township	621	795	839
Logan township	327	509	486
Lynn township	308	465	437
Okarche town (part of)	188	190	169
Omega township	493	487	533
Otter township	435	590	559
Park township	385	453	424
Reserve township	441	430	408
River township	393	468	491
Sherman township	451	589	549
Skeleton township	452	522	503
Union township	648	736	793
Kiowa County [34]	**23,094**	[34] **27,526**	[34] **22,247**
Cooper township [34]	978	1,932	1,714
Cooperton town	105	106	122
Dill township	3,230	3,846	2,990
Gotebo town	737	740	539
Harrison township	884	1,347	983
Hobart city	2,936	3,845	3,136
Hobart township	2,380	2,582	2,066
Lone Wolf town	657	677	337
Marshall township [34]	678	.....	.....
Mountain Park town	334	449	381
Mountain Park township	3,493	3,343	3,027
Mountain View town	917	855	791
Mountain View township	1,519	1,712	1,223
Otter Creek township	2,687	2,314	1,999
Roosevelt town	362	298	173
Snyder town	1,197	1,122	679
Latimer County	**13,866**	**11,321**	**9,340**
Buffalo township	1,724	792	.....
Cravens township [35]	1,577	1,834	742
Damon township	1,319	759	1,378
Degnan township	1,035	1,799	1,164
Gowen township	2,946	1,987	2,595
Red Oak town	593	398	277
Red Oak township	1,878	1,475	1,733
Salonia township [35]	568	.....	.....
Wilburton city	2,226	2,277	1,451
Le Flore County	**42,765**	[36] **29,127**	[36] **24,678**
Bokoshe town	869	483	.....
Bokoshe township	1,864	1,188	1,674
Braden township	2,485	1,600	1,511
Cameron town	203	206	183
Cameron township	2,419	1,373	1,545
Cowlington town	344	378	351
Cowlington township	1,654	1,370	1,009
Heavener city	1,850	780	473
Heavener township	2,539	2,153	1,539
Houston township	1,721	1,229	735
Howe town	711	538	599
Howe township	1,320	864	829
Kennady township	1,767	1,700	854
Kully Chaha township	958	1,136	1,134
Milton township	1,176	725	1,198
Monroe township	1,243	655	683
Muse township	1,007	871	666
Octavia township	1,006	136	143
Page township	1,066	379	192
Panama town	568	310	290
Pocola township	1,616	848	650
Poteau city	2,679	1,830	1,726
Poteau township	1,723	1,121	658
Shady Point township	1,134	843	731
Spiro town	1,162	1,173	962
Spiro township	1,344	1,210	1,153
Summerfield township	1,938	1,276	1,060
Talihina town	690	491	416
Talihina township [36]	1,799	841	551
Wister town	586	498	410
Wister township	1,324	621	629

[34] KIOWA.—Totals for 1910 and 1907 include population (2,364 and 2,087, respectively) of Hunter township and part of Manitou town, annexed to Tillman County in 1911. Marshall township organized from part of Cooper township since 1910.

[35] LATIMER.—Salonia township organized from part of Cravens township since 1910.

[36] LE FLORE.—County totals for 1910 and 1907 include population (301 and 124, respectively) of Bengal township, annexed to Talihina township since 1910.

TABLE 2.—POPULATION OF COUNTIES BY MINOR CIVIL DIVISIONS: 1920, 1910, AND 1907—Continued.

[Figures for 1907 are derived from a special census of Oklahoma and Indian Territory, taken as of July 1, 1907, by order of the President. For changes in boundaries, etc., between 1910 and 1920, see footnotes; for those between 1907 and 1910, see Reports of the Thirteenth Census: 1910, Vol. III, Table 1, p. 440. For population of incorporated places, see Table 3.]

MINOR CIVIL DIVISION.	1920	1910	1907
Lincoln County	**33,406**	[37] **34,779**	[37] **37,293**
Agra town	272	366	382
Bryan township	830	882	988
Carney town	367	260	.....
Chandler city	2,226	2,024	2,234
Chandler township	1,171	1,166	1,269
Cimarron township	1,181	1,322	1,433
Davenport town	440	394	512
Fallis town	239	248	321
Iowa township	1,198	1,257	1,446
Kendrick town [37]	255	.....	.....
Kickapoo township	856	1,181	1,270
McKinley township	1,170	1,060	1,227
Meeker town	513	349	320
North Choctaw township	960	1,218	1,530
North Creek township [37]	804	.....	.....
North Fox township [37]	964	1,209	1,202
North Keokuk township [37]	892	.....	.....
North Seminole township	1,113	1,053	1,551
North Wichita township	984	1,177	1,278
Osage township	1,258	1,402	1,516
Otoe township	897	980	1,264
Pawnee township	1,166	1,451	1,263
Ponca township	868	972	927
Prague city	1,127	1,025	998
South Choctaw township	1,010	1,133	1,132
South Creek township [37]	1,030	.....	.....
South Fox township	1,269	1,267	1,450
South Keokuk township [37]	1,035	.....	.....
South Seminole township	907	1,103	1,165
South Wichita township	972	954	960
Sparks town	472	421	.....
Stroud city	1,361	1,220	1,313
Tolree township	850	847	987
Tryon town	225	176	211
Union township	1,051	1,053	1,140
Wellston town	650	590	669
Wellston township	913	873	994
Logan County	**27,550**	**31,740**	**30,711**
Antelope township	722	890	787
Bear Creek township	585	740	918
Cedar township	561	584	641
Cimarron township	1,292	1,697	1,822
Coyle town	408	413	305
Crescent town	878	903	715
Crescent township	913	948	1,011
Guthrie city	11,757	11,651	11,652
Guthrie township	867	1,205	1,045
Iowa township	818	1,046	1,151
Iron Mound township	589	777	735
Langston town	259	339	274
Lawrie township	684	908	771
Le Bron township [38]	465	661	581
Marshall township	463	622	514
Meridian town	201	199	.....
Mulhall town	385	441	443
Mulhall township	426	695	747
Navina town	126	119	.....
New Marshall town	434	480	364
Oak View township	613	[38] 998	830
Orlando town	161	340	262
Orlando township	453	672	616
Rose Hill township	509	731	749
Seward town	118	159	163
Seward township	638	833	784
Spring Creek township	437	663	585
Springer township	640	611	749
Springvale township	521	648	714
Woodland township	597	764	793
Love County	**12,433**	**10,236**	**11,134**
Burney township	3,593	2,959	3,329
Hickory township	3,057	3,020	3,475
Leon town	216	197	232
Marietta city	1,977	1,546	1,391
Orr town	254	249	.....
Thackerville town	210	([39])	.....
Washington township	3,126	2,265	2,707
McClain County	**19,326**	**15,659**	**12,888**
Blanchard town	842	629	.....
Byars town	629	487	537
Byars township	1,749	1,429	1,533
McClain County—Continued.			
Colbert township	1,715	1,272	875
Goldsby township	1,466	1,137	1,255
Hopping township	1,822	1,701	1,300
Johnson township	996	742	493
Muncrief township	831	669	465
Perry township [40]	1,099	1,202	1,043
Purcell city	2,938	2,740	2,553
Turnbull township	1,544	1,181	994
Victor township	1,586	1,025	822
Washington town [40]	336	.....	.....
Wayne town	429	332	198
Wayne township	1,344	1,113	760
McCurtain County	**37,905**	**20,681**	**13,198**
Broken Bow town [41]	1,983	.....	.....
Eagle township [41] (township 2)	4,812	1,987	1,296
Fowler township [41]	1,696	.....	.....
Frisco township (township 3)	7,003	5,261	4,030
Garvin town	292	957	.....
Haworth town	400	([41])	.....
Idabel town	3,067	1,493	726
Kirk township (township 5)	3,614	2,513	1,740
Mountain township (township 1)	2,680	1,667	1,260
Sulphur township [41]	4,556	2,254	1,062
Valliant town	809	656	419
White township (township 4)	5,294	3,893	2,665
Wilson township [41] (township 6)	1,699	.....	.....
McIntosh County [42]	**26,404**	[42] **20,961**	[42] **17,975**
Beck township	1,727	1,535	1,468
Burton township	2,926	1,899	1,406
Checotah city	2,390	1,683	1,524
Checotah township	1,881	2,422	2,050
Cobb township	2,062	1,765	1,639
Eufaula town	2,286	1,307	974
Eufaula township	2,724	2,255	2,108
Hanna town [42]	460	.....	.....
Hanna township [42]	1,703	.....	.....
Hitchita town [42]	264	.....	.....
McDaniels township	908	1,137	885
Rentiesville town	255	411	.....
Ryals township	1,000	948	908
Simpson township	2,895	2,223	1,908
Stidham town	62	116	.....
Turner township [42]	2,861	2,542	2,356
Major County	**12,426**	**15,248**	**14,307**
Ames town	278	([43])	.....
Bishop township [43]	428	1,683	1,654
Cimarron township	899	1,436	1,343
Cleo town	377	425	405
Cleo township	525	664	708
Crowell township	897	1,192	1,160
Dane township	840	882	972
Deep Creek township	1,235	1,327	1,393
Fairview city	1,751	2,020	887
Fairview township	895	1,109	1,172
Jones township	704	1,142	1,028
Meno town	92	69	.....
Meno township	836	994	1,032
Quinlan township	388	445	640
Ringwood town	225	271	225
Sheridan township [43]	696	.....	.....
Stone township	590	763	824
Van township	770	826	864
Marshall County	**14,674**	**11,619**	**13,144**
Holdford township	2,674	2,424	3,841
Kingston town	767	439	477
Madill city	2,717	1,564	1,587
Oakland town	420	366	445
Odell township	2,327	2,203	2,514
Tallihaferro township	2,347	2,162	2,240
Willis township	2,979	2,072	1,650
Woodville town	443	389	390

[37] LINCOLN.—*Totals for 1910 and 1907 include* population (4,146 and 4,341, respectively) of Creek township, taken to form North Creek and South Creek townships, and of Keokuk township, taken to form North Keokuk and South Keokuk townships, *since 1910.* Kendrick town incorporated from part of North Fox township since 1910.

[38] LOGAN.—Name of Le Bron township changed from Bismarck since 1910. Population of Oak View township in 1910 includes *population* (220) of Lovell town, returned as an incorporated place in 1910.

[39] LOVE.—*Thackerville town* not returned separately in 1910.

[40] MCCLAIN.—Washington town incorporated from part of Perry township since 1910.

[41] MCCURTAIN.—Broken Bow town incorporated from part of Eagle township since 1910. *Wilson* township (township 7) organized from part of old township 6 (Sulphur), and Fowler township from parts of old township 6 (Sulphur) and *Wilson township* (township 7), since 1910. Number of township 6, Sulphur, changed to 7, and number of township 7, Wilson, changed to 6, since 1910. Haworth town not returned separately in 1910.

[42] MCINTOSH.—Part of Hughes County (Hanna township) annexed to McIntosh County in 1914. *Totals for* 1910 and 1907 include population (718 and 719, respectively) of Hoffman and Wildcat towns, annexed to Okmulgee County in 1913. Hanna town incorporated *from* part of Hanna township, and Hitchita town from part of Turner township, since 1910.

[43] MAJOR.—Ames town not returned separately in 1910. Sheridan township organized from part of Bishop township since 1910.

TABLE 2.—POPULATION OF COUNTIES BY MINOR CIVIL DIVISIONS: 1920, 1910, AND 1907—Continued.

[Figures for 1907 are derived from a special census of Oklahoma and Indian Territory, taken as of July 1, 1907, by order of the President. For changes in boundaries, etc., between 1910 and 1920, see footnotes; for those between 1907 and 1910, see Reports of the Thirteenth Census: 1910, Vol. III, Table 1, p. 440. For population of incorporated places, see Table 3.]

MINOR CIVIL DIVISION.	1920	1910	1907
Mayes County	**16,829**	**13,596**	**11,064**
Adair town	369	376	349
Adair township	1,370	1,240	1,133
Bryan township [44]	1,635	1,057	983
Center township	1,063	1,274	1,102
Choteau town	541	483	344
Choteau township	1,017	996	853
Hogan township	1,498	1,110	857
Locust Grove town [44]	587	.....	.....
Mazie township [44]	831	1,506	1,290
Murphy township [44]	1,236	.....	.....
Pryor Creek city	1,767	1,798	1,113
Rider township	1,124	1,278	1,050
River township	2,081	1,534	1,372
Salina town [44]	411	.....	.....
Salina township [44]	1,299	944	627
Murray County	**13,115**	**12,744**	**11,948**
Allen township	750	863	845
Coyle township	1,438	1,172	1,047
Davis town	1,609	1,416	1,340
Dougherty town	405	278	276
Hickory town	359	350	468
Leeper township	1,397	1,303	1,322
Lowrance township	1,111	1,145	1,198
Morgan township	1,297	1,348	1,413
Mosley township	533	605	610
Scullin town	62	73	.....
Sulphur city	3,667	3,684	2,935
Turner township	487	507	491
Muskogee County	**61,710**	**52,743**	**37,467**
Agency township	2,898	3,926	1,074
Boynton town	1,201	679	393
Braggs town	430	259	330
Brewer township	1,386	1,212	1,808
Brown township [45]	705	966	867
Council Hill town [45]	206	.....	.....
Darling township	1,714	1,675	1,361
Fort Gibson town	1,353	1,344	1,063
Harris township	1,788	1,292	3,644
Haskell town	2,106	857	720
McLain township	1,732	1,387	1,376
Martin township	2,146	1,827	1,421
Moore township	2,051	1,962	1,554
Nash township	1,866	2,013	1,480
Ogle township	1,279	1,302	815
Oktaha town	335	324	286
Porter township, coextensive with Muskogee city	30,277	25,278	14,418
Porum town	533	548	393
Porum township	2,032	1,407	1,301
Sutton township	1,725	1,224	1,007
Taft town	553	352	250
Vann township [45]	2,249	2,316	1,628
Wainwright town	254	213	.....
Warner town [45]	318	.....	.....
Webbers Falls town	480	380	332
Noble County	**13,560**	**14,945**	**14,198**
Auburn township	573	753	683
Autry township	611	751	802
Billings town	846	524	444
Black Bear township	467	524	529
Bressie township [46]	428	.....	.....
Buffalo township	348	380	326
Bunch Creek township	503	648	624
Carson township	301	413	353
Glenrose township	408	431	508
Lowe township	450	552	526
Missouri township [46]	97	247	275
Morrison town	353	327	351
Noble township	517	628	677
Oakdale township	336	506	521
Otoe township [46]	340	1,085	858
Perry city	3,154	3,133	2,881
Red Rock town	329	378	314
Red Rock township	416	575	550
Rock township	400	611	602
Santa Fe township [46]	247	.....	.....
Sumner town	65	([46])	.....
Walnut township	446	663	736
Warren Valley township	536	647	598
Watkins township	443	639	516
White Rock township	946	530	494

[44] MAYES.—Locust Grove town incorporated from part of Bryan township, and Salina town from part of Salina township, since 1910. Murphy township organized from part of Mazie township since 1910.

[45] MUSKOGEE.—Council Hill town incorporated from part of Brown township, and Warner town from part of Vann township, since 1910.

[46] NOBLE.—Bressie township organized from part of Otoe, and Santa Fe from part of Missouri, since 1910. Sumner town not returned separately in 1910.

MINOR CIVIL DIVISION.	1920	1910	1907
Nowata County	**15,899**	**14,223**	**[47] 10,453**
Alluwe township	1,761	1,332	.....
Armstrong township	1,737	2,041	.....
Delaware town	804	662	.....
Hickory township	1,834	1,618	.....
Lenapah town	434	412	.....
Lenapah township	1,141	1,051	.....
Nowata city	4,435	3,672	.....
Nowata township	1,607	1,198	.....
Snow Creek township	883	1,010	.....
South Coffeyville town	179	196	.....
Wann town	404	286	.....
Watova township	682	745	.....
Okfuskee County	**25,051**	**[48] 19,995**	**15,595**
Bearden township [48]	1,373	2,566	2,269
Boley city	1,154	1,334	824
Castle town	381	294	.....
Castle township	1,030	787	.....
Creek township	2,818	1,746	850
Hickory Ridge township [48]	1,183	.....	.....
Lester township [48]	612	.....	.....
Lincoln township	1,282	1,114	618
Morse township [48]	1,097	971	935
Okemah city	2,162	1,389	1,027
Okemah township	2,489	2,188	2,105
Okfuskee township	2,171	1,126	1,124
Paden town	600	419	272
Paden township [48]	3,320	1,737	3,155
Weleetka city	1,588	1,229	1,020
Weleetka township	1,761	1,471	1,396
Oklahoma County	**116,307**	**85,232**	**55,849**
Bethany town [49]	485	.....	.....
Boone township	821	759	746
Britton town	1,070	696	.....
Britton township	535	616	773
Cass township	519	523	597
Choctaw town	199	242	230
Choctaw township	759	684	752
Council Grove township [49]	1,390	963	750
Crutcho township	1,096	1,111	1,020
Deep Fork township	934	978	994
Deer Creek township	513	659	616
Dewey township	978	939	976
Edmond city	2,452	2,090	1,833
Edmond township	572	716	694
Elk township	1,076	982	1,111
Greeley township [49]	2,550	1,300	3,121
Harrah town	365	356	.....
Hartzell township	681	693	736
Jones town	214	163	.....
Lincoln township	652	620	680
Luther town	601	310	423
Luther township	1,043	1,008	1,054
Mustang township	1,041	750	673
Oklahoma City [49]	91,295	64,205	32,452
Oklahoma township [49]	2,407	1,803	3,112
Pottawatomie township	750	705	821
Spring Creek township	403	488	548
Springer township	906	873	1,137
Okmulgee County [50]	**55,072**	**21,115**	**14,362**
Bald Hill township	1,683	1,007	695
Beggs city	2,327	855	720
Beggs township	1,310	824	603
Bryan township	1,534	545	249
Dewar city [50]	1,558	.....	.....
Hamilton township	2,708	2,171	1,069
Henry township [50]	4,761	2,497	1,979
Henryetta city	5,889	1,671	1,051
Hoffman town [50]	365	.....	.....
Kusa city [50]	1,069	.....	.....
Morris city [50]	1,926	.....	.....
Morris township [50]	1,064	1,322	1,114
Natura township	827	660	493
Okmulgee city	17,430	4,176	2,322
Pasco township	2,957	1,686	1,356
Schulter township	3,185	1,429	920
Severs township	2,910	1,710	1,390
Tiger township	1,271	562	401
Wildcat town [50] (Grayson P. O.)	298	.....	.....

[47] NOWATA.—No comparative figures for 1907 can be given, county having been redistricted.

[48] OKFUSKEE.—Total for 1910 includes population (1,624) of Boley township, organized from part of Paden township between 1907 and 1910 and annexed to Paden township since 1910. Hickory Ridge township organized from part of Bearden township, and Lester township from part of Morse township, since 1910.

[49] OKLAHOMA.—Bethany town incorporated from part of Council Grove township; parts of Greeley and Oklahoma townships annexed to Oklahoma City, and parts of Oklahoma City annexed to Council Grove and Greeley townships, since 1910.

[50] OKMULGEE.—Part of McIntosh County (Hoffman and Wildcat towns) annexed to Okmulgee County in 1918. Dewar and Kusa cities incorporated from parts of Henry township, and Morris city from part of Morris township, since 1910.

TABLE 2.—POPULATION OF COUNTIES BY MINOR CIVIL DIVISIONS: 1920, 1910, AND 1907—Continued.

[Figures for 1907 are derived from a special census of Oklahoma and Indian Territory, taken as of July 1, 1907, by order of the President. For changes in boundaries, etc., between 1910 and 1920, see footnotes; for those between 1907 and 1910, see Reports of the Thirteenth Census: 1910, Vol. III, Table 1, p. 440. For population of incorporated places, see Table 3.]

MINOR CIVIL DIVISION.	1920	1910	1907
Osage County	**36,536**	**20,101**	**15,332**
Avant town [51]	1,071	.....	.....
Big Hill township	1,660	5,333	4,087
Bigheart town	2,099	307	.....
Bigheart township [51]	2,520	(51)	.....
Black Dog township	3,492	6,017	4,359
Caney township	1,318	(51)	.....
Fairfax town	1,342	819	470
Fairfax township	1,277	(51)	.....
Foraker town	394	415	237
Foraker township	1,410	(51)	.....
Hominy town	2,875	760	468
Hominy township [51]	2,332	(51)	.....
Nelagony town [51]	450	.....	.....
Osage City town [51]	757	.....	.....
Pawhuska city	6,414	2,776	2,408
Pershing town [51]	891	.....	.....
Prue town [51]	164	.....	.....
Skiatook town [51] (part of)	536	.....	.....
Strike Axe township [51]	2,785	3,674	3,303
Wynona town [51]	2,749	.....	.....
Ottawa County	**41,108**	**15,713**	**12,827**
Afton town	1,518	1,279	1,071
Afton township	1,205	1,038	1,015
Cardin town [52]	2,640	.....	.....
Commerce city [52]	2,555	.....	.....
Council House township	1,822	1,707	1,366
Fairland town	818	569	521
Miami city	6,802	2,907	1,893
Narcissa township	1,025	1,143	1,230
North Miami town [52]	483	.....	.....
Ottawa township	1,374	1,118	.....
Peoria town	166	135	201
Peoria township	1,799	2,359	2,493
Picher city [52]	9,676	.....	.....
Quapaw town [52]	1,394	.....	.....
Quapaw township [52]	6,163	2,033	1,319
Wyandotte town	274	255	321
Wyandotte township	1,394	1,170	1,397
Pawnee County	**19,126**	**17,332**	**17,112**
Banner township	541	623	624
Blackburn town	257	335	330
Blackburn township	689	765	782
Burnham township	575	713	662
Cimarron township	1,000	1,295	1,282
Cleveland city	2,717	1,310	1,441
Coal Creek township	506	629	647
Eagle township	463	682	654
Hallett town	279	147	.....
House Creek township	1,095	902	847
Jennings town	910	361	380
Jordan Valley township	1,238	883	993
Keystone town	300	273	229
Lagoon township	982	838	764
Liberty township	553	642	630
McElroy township	806	777	888
Maramec town	287	224	272
Otoe township	444	337	299
Pawnee city	2,418	2,161	1,943
Pawnee township	647	852	897
Ralston town	703	597	587
Skedee town	268	289	277
Skedee township	743	848	802
Valley township	705	849	902
Payne County	**30,180**	**23,735**	**22,022**
Cherokee township	563	705	769
Cimarron township	965	1,448	1,400
Clarkson township	450	646	641
Clayton township	878	1,159	1,259
Clear Creek township	402	568	633
Cushing city	6,326	1,072	826
Eagle township	2,184	1,332	1,209
Eden township	427	678	736
Elm Grove township	655	873	797
Glencoe town	354	373	.....
Glencoe township	543	762	1,080
Henry township	644	898	856
Indian township	763	863	623
Mound township	1,133	926	845
Paradise township	933	1,285	1,287
Pawnee township	714	912	922
Perkins town	608	603	670
Perkins township	821	1,083	1,103
Ripley town	406	368	346
Rose township	572	777	861
Stillwater city	4,701	3,444	2,577
Stillwater township	843	960	969
Union township	1,694	1,315	1,174
Yale city	2,601	685	439

[51] OSAGE.—Towns incorporated since 1910: Avant and Pershing from parts of Bigheart township; Nelagony and Wynona from parts of Strike Axe township; Osage City and Prue from parts of Hominy township. Bigheart and Hominy townships returned with Black Dog township, Caney with Strike Axe, and Fairfax and Foraker with Big Hill, in 1910. Skiatook town returned in 1910 and 1907 as located wholly in Tulsa County.

[52] OTTAWA.—Cardin town, Commerce city, North Miami town, Picher city, and Quapaw town incorporated from parts of Quapaw township since 1910.

MINOR CIVIL DIVISION.	1920	1910	1907
Pittsburg County	**52,570**	**47,650**	**[53] 37,677**
Alderson town	855	786	517
Alderson township [53]	1,736	1,630	2,382
Blocker township [53]	2,819	.....	.....
Buckluckcsy township [53]	1,531	1,238	2,056
Cabaniss township	2,161	1,586	1,433
Canadian town	373	481	401
Canadian township [53]	2,249	2,273	2,188
Crowder town	581	529	582
Dow township [53]	5,760	6,149	3,845
Haileyville city	2,067	2,024	1,452
Hartshorne city	3,480	2,963	2,435
Indianola town	415	481	307
Indianola township [53]	1,642	2,363	1,654
Kiowa town	1,287	1,021	803
Kiowa township [53]	2,947	2,774	2,187
Krebs city	2,078	2,884	1,608
McAlester city [53]	12,095	12,954	8,144
Pittsburg town [53]	892	.....	.....
Quinton town	1,557	697	.....
Quinton township [53]	777	2,217	1,803
Savanna township	1,745	1,064	2,054
Scipio township [53]	1,408	.....	.....
Ti township	2,115	1,536	.....
Pontotoc County	**30,949**	**24,331**	**23,067**
Ada city	8,012	4,349	3,257
Allen town	1,377	645	.....
Allen township	2,429	1,638	2,465
Chickasaw township	3,839	4,320	3,813
Fitzhugh township	2,561	2,281	2,456
Francis town	911	931	872
Francis township	1,475	1,358	1,320
Maxwell township	1,862	1,660	1,603
Midland township	3,126	2,457	2,534
Roff city	1,138	1,044	1,079
Stonewall town	622	494	530
Stonewall township	3,597	3,154	3,128
Pottawatomie County	**46,028**	**43,595**	**43,272**
Asher town	370	381	465
Avoca township [54]	2,765	4,050	4,210
Bales township	3,047	2,735	2,677
Brinton township	2,527	2,627	2,898
Burnett township	3,181	2,589	2,731
Davis township [54]	2,352	2,942	3,194
Dent township	1,846	2,130	2,172
Earlsboro town	317	388	387
Earlsboro township [54]	1,250	2,061	1,982
Eason township	2,977	2,900	2,929
Forest township [54]	1,651	2,217	2,170
McComb town	281	166	207
McLoud town	651	638	784
Maud town	637	503	575
Moore township	1,544	2,491	2,576
Rock Creek township [54]	1,302	.....	.....
St. Louis township [54]	1,770	.....	.....
Shawnee city	15,348	12,474	10,955
Tecumseh city	1,429	1,626	1,621
Wanette town	783	677	739
Pushmataha County	**17,514**	**10,118**	**8,295**
Albion town [55]	301	.....	.....
Antlers town	1,842	1,273	862
Antlers township	3,483	2,312	2,465
Finley township [55]	2,232	1,203	950
Kiamichi township [55]	3,587	992	557
Kosoma township	1,592	1,715	1,225
Tuskahoma township [55]	4,477	2,623	2,236
Roger Mills County	**10,638**	**12,861**	**13,239**
Bar X township	539	636	682
Berlin township	1,248	1,351	1,256
Bowman township	1,086	1,147	.....
Cheyenne town	400	468	288
Cheyenne township	926	1,730	1,816
Dewey township	1,057	1,688	1,706
Hammon town [56]	440	.....	.....
Kiowa township [56]	1,412	1,843	1,881
Meridian township	1,044	1,176	1,835
Streeter township [56]	1,150	1,508	1,127
Strong City town [56]	350	.....	.....
Washita township	844	1,085	1,550
Wilcox township	142	229	1,098

[53] PITTSBURG.—Total for 1907 includes population of Bower township (650), annexed to Canadian and Quinton townships, and of Haileyville and Hartshorne townships (1,276), annexed to Dow township, between 1907 and 1910. Changes since 1910: Part of Alderson township annexed to McAlester city; Blocker township organized from parts of Buckluckcsy, Canadian, and Dow; Scipio organized from part of Indianola; Pittsburg town incorporated from part of Kiowa township.

[54] POTTAWATOMIE.—Rock Creek township organized from parts of Davis, Earlsboro, and Forest, and St. Louis organized from part of Avoca, since 1910.

[55] PUSHMATAHA.—Albion town incorporated from part of Tuskahoma township, and part of Finley township annexed to Kiamichi, since 1910.

[56] ROGER MILLS.—Hammon town incorporated from part of Kiowa township, and Strong City town from part of Streeter township, since 1910.

TABLE 2.—POPULATION OF COUNTIES BY MINOR CIVIL DIVISIONS: 1920, 1910, AND 1907—Continued.

[Figures for 1907 are derived from a special census of Oklahoma and Indian Territory, taken as of July 1, 1907, by order of the President. For changes in boundaries, etc., between 1910 and 1920, see footnotes; for those between 1907 and 1910, see Reports of the Thirteenth Census: 1910, Vol. III, Table 1, p. 440. For population of incorporated places, see Table 3.]

MINOR CIVIL DIVISION.	1920	1910	1907
Rogers County [57]	**17,605**	**[57] 17,736**	**[57] 15,485**
Catoosa town	363	401	303
Catoosa township (township 6)	584	906	704
Chelsea city	1,692	1,550	1,249
Chelsea township (township 1)	2,571	2,085	1,981
Claremore city	3,435	2,866	2,064
Collinsville township [57] (township 7)	632	828	1,161
Foyil town [57]	109	.....	.....
Foyil township [57] (township 2)	1,017	1,053	915
Inola town	498	405	324
Inola township (township 5)	981	980	886
Oawala township (township 3)	1,236	1,238	1,012
Oolagah town	277	255	349
Oolagah township (township 8)	637	891	528
Talala town	197	340	307
Talala township (township 9)	619	494	518
Verdegris township (township 4)	2,727	2,404	2,109
Seminole County	**23,808**	**19,964**	**14,687**
Brown township [58]	1,913	2,207	1,476
Econtuchka township	3,863	3,861	3,021
Konawa town	896	761	620
Konawa township	3,425	3,022	2,270
Lima town [58]	146	.....	.....
Lincoln township	2,575	2,054	1,367
Miller township	2,588	1,779	1,774
Red Mound township	2,964	2,446	1,314
Sasakwa town	355	211	237
Seminole town	851	476	206
Wewoka town	1,520	1,022	791
Wolf township	2,709	2,095	1,608
Sequoyah County	**26,786**	**25,005**	**22,499**
Akins township	1,273	1,416	1,402
Blackgum township	819	774	667
Brent township	1,157	953	658
Campbell township	1,063	797	860
Gans town	295	351	279
Gans township	700	632	739
Gore town	329	316	295
Hanson township	1,273	1,354	1,157
Long township	1,879	1,937	1,946
McKey township [59]	2,413	1,864	1,714
Marble town	344	342	292
Marble township [59]	699	651	620
Muldrow town	693	671	618
Muldrow township	795	823	831
Paw Paw township	2,402	1,907	1,744
Prices Chapel township	1,300	1,466	1,282
Redland township	1,195	1,187	1,177
Rocky Mountain township	369	343	287
Roland town	271	228	.....
Roland township	1,021	1,040	1,158
Sadie township	1,878	1,533	1,468
Sallisaw town	2,255	2,479	1,698
Sallisaw township	389	385	345
Vian town [59]	1,176	794	617
Vian township [59]	799	762	645
Stephens County	**24,692**	**22,252**	**20,148**
Brown township	1,986	1,780	.....
Comanche city	1,427	1,301	1,410
Duncan city	3,463	2,477	2,451
Hope township	1,956	1,544	2,591
King township	1,989	2,258	2,279
McPherson township	2,740	3,418	3,021
Marlow city	2,276	1,965	1,648
Parks township	4,608	3,420	3,891
Richland township	988	1,010	.....
Rock Creek township	889	954	.....
Wall township	2,370	2,125	2,857
Texas County	**13,975**	**14,249**	**[60] 16,448**
Advance township	511	686	.....
Camp Keltner township	470	600	.....
Carthage township	362	539	.....
Dague township	376	391	.....
Eubank township	247	269	.....
Friendship township [60]	334	.....	.....
Frisco township	231	242	.....
Goodwell township	523	447	.....
Grand Valley township	485	503	.....
Guymon city	1,507	1,342	.....
Guymon township	535	801	.....
Hackberry township	403	434	.....
Texas County—Continued.			
Hardesty township	279	340	.....
Hooker city	946	525	.....
Hooker township	948	1,063	.....
Nabisco township	620	692	.....
Optima township	479	362	.....
Pleasant View township	1,188	991	.....
Range township	669	790	.....
Red Point township	202	279	.....
Sledgeville township [60]	270	678	.....
Stratton township	494	515	.....
Tepee township	388	525	.....
Texhoma town	687	372	.....
Texhoma township	506	521	.....
Turney township	315	342	.....
Tillman County [61]	**22,433**	**18,650**	**12,869**
Alfalfa township	1,295	1,345	875
Carr township [61]	867	1,495	561
Davidson town	461	361	.....
Frederick city	3,822	3,027	2,036
Grandfield town	1,990	830	.....
Haskell township	1,224	1,612	536
Hazel township	1,354	1,543	1,455
Holton township	1,046	1,564	1,336
Hunter township [61]	2,184	.....	.....
Loveland town	191	([61])	.....
Loveland township [61]	387	.....	.....
Maguire township	1,420	1,535	1,572
Manitou town [61]	335	[61] 267	[61] 259
Red River township	2,702	2,432	2,556
Richland township	1,306	1,086	1,173
Stephens township	1,122	1,112	510
Tipton town	727	441	.....
Tulsa County [62]	**109,023**	**34,995**	**21,693**
Bixby town	1,249	384	283
Bixby township [62]	2,334	2,771	1,434
Boles township	1,019	865	903
Broken Arrow city	2,086	1,576	1,383
Collinsville city [62]	3,801	.....	.....
Collinsville township [62]	423	.....	.....
Dawson township [62]	3,188	2,044	1,687
Fry township	1,129	942	752
Glenpool town [62]	428	.....	.....
Glenpool township [62]	1,868	.....	.....
Jenks town	1,508	290	465
Jenks township	1,019	530	821
Lynn Lane township [62]	2,101	2,175	2,426
Owasso town	379	373	379
Owasso township [62]	1,666	1,187	930
Red Fork town	844	350	397
Red Fork township [62]	2,067	1,018	1,016
Sand Springs town [62]	4,076	.....	.....
Skiatook town (part of)	1,117	606	342
Skiatook township	607	505	459
Sperry town [62]	487	.....	.....
Tulsa city [62]	72,075	18,182	7,298
Wekiwa township [62]	2,987	662	718
Willow Springs township	565	535	.....
Wagoner County	**21,371**	**[63] 22,086**	**[63] 19,529**
Adams Creek township [63]	1,110	1,123	.....
Blue Mound township	1,461	1,456	1,378
Coal Creek township [63]	711	.....	.....
Coweta town	1,318	1,187	1,105
Coweta township [63]	594	309	.....
Creek township	1,441	1,275	1,205
Gatesville township [63]	2,000	3,102	2,353
Lone Star township [63]	1,127	1,910	.....
Porter town	597	637	448
Porter township	1,423	1,893	1,642
Redbird town [63]	336	.....	.....
Shahan township [63]	1,400	1,379	.....
Shannon township	1,367	1,089	.....
Stone Bluff township	1,034	778	1,326
Tullahassee town [63]	189	.....	.....
Tullahassee township [63]	1,827	1,542	2,131
Wagoner city	3,436	4,018	2,950

[57] ROGERS.—Totals for 1910 and 1907 include population (1,324 and 1,075, respectively) of Collinsville city, annexed, together with part of Collinsville township, to Tulsa County in 1918. Foyil town incorporated from part of Foyil township since 1910.

[58] SEMINOLE.—Lima town incorporated from part of Brown township since 1910.

[59] SEQUOYAH.—Parts of McKey and Marble townships annexed to Vian township, and part of Vian township annexed to Vian town, since 1910.

[60] TEXAS.—No comparative figures for 1907 can be given, county having been redistricted. Friendship township organized from part of Sledgeville township since 1910.

[61] TILLMAN.—Part of Kiowa County (Hunter township and part of Manitou town) annexed in 1919. Population shown for Manitou town in 1910 and 1907 is for that part in Tillman County only; for total population, see Table 3. Loveland town not returned separately in 1910. Loveland township organized from part of Carr township since 1910.

[62] TULSA.—Part of Rogers County (Collinsville city and part of Collinsville township) annexed in 1918. Glenpool town incorporated from part of Glenpool township, Sand Springs town from part of Wekiwa township, and Sperry town from part of Owasso township, since 1910. Parts of Dawson, Red Fork, and Lynn Lane townships annexed to Tulsa city since 1910. Glenpool township organized from part of Bixby township since 1910.

[63] WAGONER.—Totals for 1910 and 1907 include population (388 and 334, respectively) of Clarksville town, disincorporated since 1910; total for 1907 also includes population (4,657) of township 2, taken to form Adams Creek, Coweta, Lone Star, and Shahan townships between 1907 and 1910. Coal Creek township organized from part of Lone Star township. Redbird town incorporated from part of Gatesville township, and Tullahassee town incorporated from part of Tullahassee township, since 1910.

TABLE 2.—POPULATION OF COUNTIES BY MINOR CIVIL DIVISIONS: 1920, 1910, AND 1907—Continued.

[Figures for 1907 are derived from a special census of Oklahoma and Indian Territory, taken as of July 1, 1907, by order of the President. For changes in boundaries, etc., between 1910 and 1920, see footnotes; for those between 1907 and 1910, see Reports of the Thirteenth Census: 1910, Vol. III, Table 1, p. 440. For population of incorporated places, see Table 3.]

MINOR CIVIL DIVISION.	1920	1910	1907
Washington County	**27,002**	**17,484**	**12,813**
Bartlesville city	14,417	6,181	4,215
Copan town	430	307	305
Copan township	1,140	923	713
Dewey city	2,302	1,344	748
Dewey township	2,021	1,626	1,311
Jackson township	2,237	2,756	1,561
Jefferson township	494	599	425
Lincoln township	1,166	836	691
Madison township	776	786	873
Ochelata town	419	550	359
Ramona town	793	725	873
Vera town	209	312	175
Vera township	598	539	564
Washita County	**22,237**	**25,034**	**22,007**
Bessie town [64]	363	.....	.....
Bessie township [64]	1,462	1,886	1,626
Cordell city	1,855	1,950	1,393
Cordell township	1,663	2,396	2,004
Dill city	345	240	.....
Elk township	3,313	3,636	3,498
Foss city	348	525	540
Oakdale township	2,109	2,357	3,765
Rainey township	2,138	2,806	2,755
Rocky town	322	378	.....
Seger township	2,351	2,576	.....
Sentinel city	723	857	351
Texas township	595	794	.....
Turkey Creek township	3,362	3,358	3,191
Union township	1,288	1,275	2,884
Woods County	**15,939**	**17,567**	**[65] 15,517**
Alva city	3,913	3,688	.....
Alva township	635	797	.....
Avard town	147	170	.....
Avard township	216	315	.....
Belle township	506	513	.....
Capron town	184	196	.....

[64] WASHITA.—Bessie town incorporated from part of Bessie township since 1910.
[65] WOODS.—No comparative figures for 1907 can be given for minor civil divisions, county having been redistricted. Eagle township organized from part of McKinley township, and Walnut Grove township from part of Waynoka township, since 1910. Jefferson township not returned separately in 1910.

MINOR CIVIL DIVISION.	1920	1910	1907
Woods County—Continued.			
Cedar township	312	443	.....
Dacoma town	265	146	.....
Driftwood township	569	726	.....
Eagle township [65]	319	.....	.....
Elberta township	849	997	.....
Fritzlen township	580	1,262	.....
Galena township	512	577	.....
Hopeton township	320	402	.....
Jefferson township	436	([65])	.....
Liberty township	414	434	.....
McKinley township [65]	617	984	.....
O'Bryan township	170	300	.....
Patterson township	769	1,066	.....
Penn township	817	854	.....
Spring township	339	455	.....
Valley township	354	441	.....
Walnut Grove township [65]	244	.....	.....
Waynoka city	1,500	1,160	.....
Waynoka township [65]	274	709	.....
Whitehorse township	343	465	.....
Yellowstone township	335	467	.....
Woodward County	**14,663**	**16,592**	**14,595**
Cedardale township [66]	385	.....	.....
Center township	377	562	.....
Detroit township	778	752	721
Garvey township [66]	613	.....	.....
Irwin township [66]	426	1,275	1,346
Jefferson township [66]	275	.....	.....
Liberty township [66]	537	1,729	2,217
McNeal township [66]	252	.....	.....
Mooreland town	592	493	274
Mooreland township	577	757	.....
Mutual town	169	204	.....
Penn township	402	512	573
Quinlan town	310	355	148
Supply town	231	169	136
Supply township	679	595	647
Union township	1,014	1,354	1,527
Webster township [66]	1,534	2,720	2,711
Woodward city	3,819	2,696	2,018
Woodward township	1,663	2,359	2,277

[66] WOODWARD.—Cedardale township organized from part of Webster, Garvey from part of Liberty, and Jefferson and McNeal from parts of Irwin, since 1910.

TABLE 3.—POPULATION OF INCORPORATED PLACES: 1920, 1910, AND 1907.

[Figures for 1907 are derived from a special census of Oklahoma and Indian Territory, taken as of July 1, 1907, by order of the President. The absence of population figures for 1910 or 1907 indicates that the place was incorporated at some date between the censuses, unless otherwise explained by footnote. Places which in 1910 were incorporated but, through surrender of charter or for other reasons, have no corporate existence in 1920 are not presented in this table.]

CITY OR TOWN.	County.	1920	1910	1907
Achille town	Bryan	500	.....	.....
Ada city	Pontotoc	8,012	4,349	3,257
Adair town	Mayes	369	376	340
Addington town	Jefferson	368	493	383
Afton town	Ottawa	1,518	1,279	1,071
Agra town	Lincoln	272	366	382
Albion town	Pushmataha	301	.....	.....
Alderson town	Pittsburg	855	786	517
Alex town	Grady	478	.....	.....
Aline town	Alfalfa	358	303	272
Allen town	Pontotoc	1,377	645	.....
Altus city	Jackson	4,522	4,821	1,927
Alva city	Woods	3,913	3,688	2,800
Ames town	Major	278	(1)	.....
Amorita town	Alfalfa	196	.....	.....
Anadarko city	Caddo	3,116	3,439	2,190
Antlers town	Pushmataha	1,842	1,273	862
Apache town	Caddo	919	950	883
Arapaho town	Custer	326	713	610
Ardmore city	Carter	14,181	8,618	8,759
Arnett town	Ellis	404	511	.....
Asher town	Pottawatomie	370	381	465
Atoka city	Atoka	2,038	1,968	1,660
Avant town	Osage	1,071	.....	.....
Avard town	Woods	147	170	.....
Bartlesville city	Washington	14,417	6,181	4,215
Beaver City town	Beaver	926	326	271
Beggs city	Okmulgee	2,327	855	720
Bennington town	Bryan	951	513	427
Bernice town	Delaware	198	.....	.....
Berwyn town	Carter	435	378	378
Bessie town	Washita	363	.....	.....
Bethany town	Oklahoma	485	.....	.....
Bigheart town	Osage	2,099	307	.....
Billings town	Noble	846	524	444
Binger town	Caddo	482	280	257
Bixby town	Tulsa	1,249	384	283
Blackburn town	Pawnee	257	335	330
Blackwell city	Kay	7,174	3,266	2,644
Blair town	Jackson	437	508	.....
Blanchard town	McClain	842	629	.....
Bluejacket town	Craig	442	508	427
Bokchito town	Bryan	627	535	613
Bokoshe town	Le Flore	869	483	.....
Boley city	Okfuskee	1,154	1,334	824
Boswell town	Choctaw	1,212	828	836
Boynton town	Muskogee	1,204	679	393
Braggs town	Muskogee	430	259	350
Braman town	Kay	396	339	300
Breckenridge town	Garfield	132	.....	.....
Bridgeport city	Caddo	294	428	462
Brinkman town	Greer	239	.....	.....
Bristow city	Creek	3,460	1,667	1,134
Britton town	Oklahoma	1,070	696	.....
Broken Arrow city	Tulsa	2,086	1,576	1,383
Broken Bow town	McCurtain	1,983	.....	.....
Bromide town [2]	Coal, Johnston	523	.....	.....
Buffalo town	Harper	479	282	.....
Burlington town	Alfalfa	169	135	.....
Butler town	Custer	332	.....	.....
Byars town	McClain	620	487	537
Byron town	Alfalfa	249	286	193
Cache town	Comanche	382	317	312
Caddo town	Bryan	1,421	1,143	1,286
Calvin town	Hughes	700	570	389
Cameron town	Le Flore	203	206	183
Canadian town	Pittsburg	373	481	401
Caney town	Atoka	432	295	289
Canton town	Blaine	582	703	.....
Capron town	Woods	184	196	.....

[1] Not returned separately.

[2] Part in Coal County, 194 in 1920; part in Johnston County, 329 in 1920.

TABLE 3.—POPULATION OF INCORPORATED PLACES: 1920, 1910, AND 1907—Continued.

[Figures for 1907 are derived from a special census of Oklahoma and Indian Territory, taken as of July 1, 1907, by order of the President. The absence of population figures for 1910 or 1907 indicates that the place was incorporated at some date between the censuses, unless otherwise explained by footnote. Places which in 1910 were incorporated but, through surrender of charter or for other reasons, have no corporate existence in 1920 are not presented in this table.]

CITY OR TOWN.	County.	1920	1910	1907
Cardin town	Ottawa	2,610		
Carmen town	Alfalfa	792	883	708
Carnegie town	Caddo	1,150	835	491
Carney town	Lincoln	367	260	310
Carter town	Beckham	389	265	
Cashion town	Kingfisher	296	289	256
Castle town	Okfuskee	381	294	
Catoosa town	Rogers	363	404	303
Cement town	Caddo	1,098	770	618
Centralia town	Craig	300	387	405
Chandler city	Lincoln	2,226	2,024	2,234
Chant city	Haskell	279	882	1,232
Chattanooga town	Comanche	507	471	362
Checotah city	McIntosh	2,390	1,683	1,524
Chelsea city	Rogers	1,692	1,350	1,239
Cherokee city	Alfalfa	2,017	2,016	964
Cheyenne town	Roger Mills	400	468	288
Chickasha city [1]	Grady	10,179	10,320	7,862
Choctaw town	Oklahoma	199	242	230
Choteau town	Mayes	541	483	344
Claremore city	Rogers	3,435	2,866	2,064
Clarita town	Coal	232		
Cleo town	Major	377	425	405
Cleveland city	Pawnee	2,717	1,310	1,441
Clinton city	Custer	2,596	2,781	1,278
Coalgate city	Coal	3,009	3,255	2,921
Collinsville city [1]	Tulsa	3,801	1,324	1,075
Comanche city	Stephens	1,427	1,301	1,410
Commerce city	Ottawa	2,555		
Cooperton town	Kiowa	105	100	122
Copan town	Washington	430	307	305
Cordell city	Washita	1,855	1,950	1,393
Cornish town	Jefferson	261	489	469
Council Hill town	Muskogee	206		
Covington town	Garfield	1,283	183	133
Coweta town	Wagoner	1,318	1,187	1,105
Cowlington town	Le Flore	344	378	351
Coyle town	Logan	408	413	305
Crescent town	Logan	878	903	715
Cross town	Kay	372	220	209
Crowder town	Pittsburg	581	529	582
Cushing city [2]	Payne	6,326	1,072	826
Custer City town	Custer	671	854	552
Cyril town	Caddo	386		
Dacoma town	Woods	265	146	
Davenport town	Lincoln	440	394	512
Davidson town	Tillman	461	361	
Davis town	Murray	1,609	1,416	1,340
Deer Creek town	Grant	218	166	143
Delaware town	Nowata	804	662	108
Devol town	Cotton	1,936		
Dewar city	Okmulgee	1,558		
Dewey city	Washington	2,302	1,344	748
Dill city	Washita	345	240	
Dilworth town	Kay	395		
Dougherty town	Murray	405	278	276
Douglas town	Garfield	195	132	108
Drummond town	Garfield	292		
Drumright city	Creek	6,460		
Duncan city	Stephens	3,463	2,477	2,451
Durant city	Bryan	7,340	5,330	4,510
Dustin town	Hughes	713	579	511
Earlsboro town	Pottawatomie	317	388	387
East Duke town	Jackson	502		
Edmond city	Oklahoma	2,452	2,090	1,833
El Reno city	Canadian	7,737	7,872	5,370
Eldorado city	Jackson	967	926	916
Elgin town	Comanche	181	178	
Elk City	Beckham	2,814	3,165	2,195
Elmore town	Garvin	337	266	276
Enid city	Garfield	16,576	13,799	10,087
Erick town	Beckham	971	915	686
Eufaula town	McIntosh	2,286	1,307	974
Fairfax town	Osage	1,342	819	470
Fairland town	Ottawa	818	569	521
Fairmont town	Garfield	166		
Fairview city	Major	1,751	2,020	887
Fallis town	Lincoln	239	248	321
Fargo town	Ellis	258	341	
Faxon town	Comanche	163	215	
Fletcher town	Comanche	482	374	220
Foraker town	Osage	394	415	237
Forgan town	Beaver	582		
Fort Cobb town	Caddo	546	382	462
Fort Gibson town	Muskogee	1,353	1,344	1,063
Fort Towson town	Choctaw	965	697	745
Foss city	Washita	348	525	540
Foyil town	Rogers	109		
Francis town	Pontotoc	911	931	872
Frederick city	Tillman	3,822	3,027	2,036
Gage city	Ellis	804	924	755
Gans town	Sequoyah	295	351	279
Garber City town	Garfield	1,446	382	334
Garvin town	McCurtain	292	957	
Gate town	Beaver	309		
Geary city [3]	Blaine, Canadian	1,167	1,452	1,565
Geronimo town	Comanche	161	180	
Glencoe town	Payne	354	373	358
Glenpool town	Tulsa	428		
Goltry town	Alfalfa	287	320	183
Gore town	Sequoyah	329	316	295
Gotebo town	Kiowa	737	740	539
Gould town	Harmon	228		
Gracemont town	Caddo	266		
Grandfield town	Tillman	1,990	830	
Granite city	Greer	912	1,229	1,026
Grant town	Choctaw	395	416	440
Grove town	Delaware	869	888	694
Guertie town (Gerty P. O.)	Hughes	251	305	317
Guthrie city	Logan	11,757	11,654	11,652
Guymon city	Texas	1,507	1,342	839
Haileyville city [2]	Pittsburg	2,067	2,024	1,452
Hallett town	Pawnee	279	147	
Hammon town	Roger Mills	440		
Hanna town	McIntosh	460		
Hardy town	Kay	78	101	101
Harrah town	Oklahoma	365	356	
Hartshorne city	Pittsburg	3,480	2,963	2,435
Haskell town	Muskogee	2,196	857	720
Hastings town	Jefferson	629	727	560
Haworth town	McCurtain	400		
Headrick town	Jackson	280	270	212
Healdton town	Carter	2,157		
Heavener city [2]	Le Flore	1,850	780	473
Helena town	Alfalfa	615	760	521
Hennessey city	Kingfisher	1,310	1,665	1,573
Henryetta city	Okmulgee	5,889	1,671	1,051
Hester town	Greer	80	(1)	
Hickory town	Murray	359	350	468
Hillsdale town	Garfield	209		
Hinton town	Caddo	744	686	532
Hitchcock town	Blaine	281	275	198
Hitchita town	McIntosh	264		
Hobart city	Kiowa	2,936	3,845	3,136
Hoffman town	Okmulgee	365	307	344
Holdenville city	Hughes	2,932	2,296	1,868
Hollis town	Harmon	1,683	964	524
Hominy town	Osage	2,875	760	468
Hooker city	Texas	946	525	448
Howe town	Le Flore	711	538	599
Hugo city	Choctaw	6,368	4,582	2,676
Hunter town	Garfield	443	341	254
Hydro town	Caddo	686	552	524
Idabel town	McCurtain	3,067	1,492	726
Indiahoma town	Comanche	195	188	
Indianola town	Pittsburg	415	481	367
Ingersoll town	Alfalfa	218	253	301
Inola town	Rogers	498	495	324
Jefferson town	Grant	322	281	298
Jenks town	Tulsa	1,508	290	465
Jennings town	Pawnee	916	361	380
Jet town	Alfalfa	370	365	213
Jones town	Oklahoma	214	163	
Kansas town	Delaware	154	(1)	
Kaw City town	Kay	627	595	486
Kemp town	Bryan	396	336	368
Kemp City town (Hendrix P.O.)	Bryan	139		
Kendrick town	Lincoln	255		
Kenefick town	Bryan	413		
Keota town	Haskell	494		
Keystone town	Pawnee	300	273	229
Kiefer town	Creek	1,663	1,197	
Kildare town	Kay	146	216	162
Kingfisher city	Kingfisher	2,447	2,538	2,214
Kingston town	Marshall	767	439	477
Kinta town	Haskell	393		
Kiowa town	Pittsburg	1,287	1,021	803
Konawa town	Seminole	896	761	620
Krebs city	Pittsburg	2,678	2,884	1,508
Kremlin town	Garfield	169	253	273

[1] See county footnote, Table 2.
[2] Incorporated as a city since 1910.
[3] Part in Blaine County: 1,065 in 1920; 1,336 in 1910; 1,438 in 1907. Part in Canadian County: 102 in 1920; 116 in 1910; 127 in 1907.

TABLE 3.—POPULATION OF INCORPORATED PLACES: 1920, 1910, AND 1907—Continued.

[Figures for 1907 are derived from a special census of Oklahoma and Indian Territory, taken as of July 1, 1907, by order of the President. The absence of population figures for 1910 or 1907 indicates that the place was incorporated at some date between the censuses, unless otherwise explained by footnote. Places which in 1910 were incorporated but, through surrender of charter or for other reasons, have no corporate existence in 1920 are not presented in this table.]

CITY OR TOWN.	County.	1920	1910	1907
Kusa city	Okmulgee	1,069		
La Kemp town	Beaver	48		
Lahoma town	Garfield	262	275	273
Lambert town	Alfalfa	139	127	
Lamont town	Grant	586	635	474
Langston town	Logan	259	339	274
Laverne town	Harper	476		
Lawton city	Comanche	8,930	7,788	5,562
Leedey town	Dewey	468		
Lehigh city	Coal	1,898	1,880	2,188
Lenapah town	Nowata	434	412	331
Leon town	Love	216	197	232
Lexington town	Cleveland	959	768	836
Lima town	Seminole	146		
Lindsay town	Garvin	1,543	1,156	1,102
Locust Grove town	Mayes	587		
Lone Grove town	Carter	286	222	241
Lone Wolf town	Kiowa	657	677	337
Longdale town	Blaine	308	296	
Lookeba town	Caddo	240	217	
Loveland town	Tillman	191		
Luther town	Oklahoma	601	310	423
McAlester city [1]	Pittsburg	12,095	12,954	8,144
McComb town	Pottawatomie	281	166	207
McCurtain town	Haskell	1,062	526	528
McLoud town	Pottawatomie	651	638	784
Madill city	Marshall	2,717	1,564	1,587
Manchester town	Grant	237	271	249
Mangum city	Greer	3,405	3,667	2,672
Manitou town [2]	Tillman	335	412	394
Mannsville town	Johnston	639	515	529
Maramec town	Pawnee	287	224	272
Marble town	Sequoyah	344	342	292
Marietta city	Love	1,977	1,546	1,391
Markham town	Creek	(3)		
Marlow city	Stephens	2,276	1,965	1,648
Maud town	Pottawatomie	637	503	575
May town	Harper	324		
Maysville town	Garvin	627	476	308
Medford town	Grant	1,059	1,110	802
Meeker town	Lincoln	513	349	320
Meno town	Major	92	69	
Meridian town	Logan	201	199	
Miami city	Ottawa	6,802	2,907	1,893
Milburn town	Johnston	496	438	416
Mill Creek town	Johnston	620	626	644
Minco town	Grady	606	706	725
Moore town	Cleveland	254	225	163
Mooreland town	Woodward	592	493	274
Morris city	Okmulgee	1,926		
Morrison town	Noble	353	327	351
Mounds town	Creek	1,078	701	675
Mountain Park town	Kiowa	334	449	381
Mountain View town	Kiowa	917	855	791
Muldrow town	Sequoyah	693	671	618
Mulhall town	Logan	385	441	443
Muskogee city	Muskogee	30,277	25,278	14,418
Mutual town	Woodward	169	264	
Nardin town	Kay	206	277	238
Nashville town	Grant	439	348	167
Navina town	Logan	126	119	
Nelagony town	Osage	450		
New Marshall town	Logan	434	480	364
Newkirk city	Kay	2,533	1,992	1,778
Noble town	Cleveland	497	403	457
Norman city	Cleveland	5,004	3,724	3,040
North Enid town	Garfield	95	128	109
North Miami town	Ottawa	483		
Nowata city	Nowata	4,435	3,672	2,223
Oakland town	Marshall	420	366	445
Oakwood town	Dewey	224	199	
Ochelata town	Washington	419	550	359
Oilton city	Creek	2,231		
Okarche town [4]	Canadian, Kingfisher	449	402	414
O'Keene town	Blaine	1,084	920	775
Okemah city	Okfuskee	2,162	1,389	1,027
Oklahoma City [1]	Oklahoma	91,295	64,205	32,452
Okmulgee city	Okmulgee	17,430	4,176	2,322
Oktaha town	Muskogee	335	324	286
Olustee town	Jackson	665	850	552
Oolagah town	Rogers	277	255	340
Orlando town	Logan	161	340	262
Orr town	Love	254	249	
Osage City town	Osage	757		
Owasso town	Tulsa	379	373	379
Paden town	Okfuskee	600	419	272
Panama town	Le Flore	568	310	290
Paoli town	Garvin	363	239	229
Pauls Valley city	Garvin	3,694	2,689	2,157
Pawhuska city	Osage	6,414	2,776	2,408
Pawnee city	Pawnee	2,418	2,161	1,943
Peggs town	Cherokee	157	263	219
Peoria town	Ottawa	166	135	201
Perkins town	Payne	608	603	670
Perry city	Noble	3,154	3,133	2,881
Pershing town	Osage	891		
Phillips town	Coal	972	680	650
Picher city	Ottawa	9,676		
Piedmont town	Canadian	213	255	
Pittsburg town	Pittsburg	892		
Ponca City	Kay	7,051	2,521	2,529
Pond Creek city	Grant	965	1,113	1,155
Porter town	Wagoner	597	637	448
Porum town	Muskogee	533	548	393
Poteau city	Le Flore	2,679	1,830	1,726
Prague city	Lincoln	1,127	1,025	998
Prue town	Osage	164		
Pryor Creek city [5] (Pryor P. O.)	Mayes	1,767	1,798	1,113
Purcell city	McClain	2,938	2,740	2,553
Quapaw town	Ottawa	1,394		
Quinlan town	Woodward	310	355	148
Quinton town	Pittsburg	1,557	697	
Ralston town	Pawnee	703	597	587
Ramona town	Washington	793	725	873
Randlett town	Cotton	323	574	
Ravia town	Johnston	513	556	690
Red Fork town	Tulsa	844	350	397
Red Oak town	Latimer	593	398	277
Red Rock town	Noble	329	378	314
Redbird town	Wagoner	336		
Renfrow town	Grant	132	207	159
Rentiesville town	McIntosh	255	411	
Ringling town	Jefferson	1,039		
Ringwood town	Major	225	271	225
Ripley town	Payne	406	368	346
Rocky town	Washita	322	378	
Roff city	Pontotoc	1,138	1,044	1,079
Roland town	Sequoyah	271	228	
Roosevelt town	Kiowa	362	298	175
Rosston town	Harper	181		
Rush Springs town	Grady	768	823	588
Ryan city	Jefferson	1,379	1,207	1,115
Salina town	Mayes	411		
Sallisaw town	Sequoyah	2,255	2,479	1,698
Sand Springs town	Tulsa	4,076		
Sapulpa city	Creek	11,634	8,283	4,259
Sasakwa town	Seminole	355	241	237
Sayre city	Beckham	1,703	1,881	1,119
Scullin town	Murray	62	73	(2)
Seiling town	Dewey	323	352	333
Seminole town	Seminole	854	476	206
Sentinel city	Washita	723	857	351
Seward town	Logan	118	159	163
Shamrock town	Creek	1,409		
Shattuck town	Ellis	1,365	1,231	1,009
Shawnee city	Pottawatomie	15,348	12,474	10,955
Silo town	Bryan	(5)	152	180
Skedee town	Pawnee	268	289	277
Skiatook town [6]	Osage, Tulsa	1,653	606	342
Snyder town	Kiowa	1,197	1,122	679
Soper town	Choctaw	538	233	296
South Coffeyville town	Nowata	179	196	
Sparks town	Lincoln	472	421	503
Sperry town	Tulsa	487		
Spiro town	Le Flore	1,162	1,173	962
Sterling town	Comanche	265	276	219
Sterrett town	Bryan	703	575	
Stidham town	McIntosh	62	116	
Stigler city	Haskell	1,797	1,583	1,001
Stillwater city	Payne	4,701	3,444	2,577

[1] See county footnote, Table 2.
[2] Returned as located in Kiowa and Tillman Counties in 1910 and 1907.
[3] Not returned separately.
[4] Part in Canadian County: 261 in 1920; 212 in 1910; 245 in 1907. Part in Kingfisher County: 188 in 1920; 190 in 1910; 169 in 1907.
[5] Incorporated as a city since 1910.
[6] Part in Osage County, 536 in 1920; part in Tulsa County, 1,117 in 1920. Returned as located wholly in Tulsa County in 1910 and 1907.

TABLE 3.—POPULATION OF INCORPORATED PLACES: 1920, 1910, AND 1907—Continued.

[Figures for 1907 are derived from a special census of Oklahoma and Indian Territory, taken as of July 1, 1907, by order of the President. The absence of population figures for 1910 or 1907 indicates that the place was incorporated at some date between the censuses, unless otherwise explained by footnote. Places which in 1910 were incorporated but, through surrender of charter or for other reasons, have no corporate existence in 1920 are not presented in this table.]

CITY OR TOWN.	County.	1920	1910	1907
Stillwell town	Adair	1,155	1,039	948
Stonewall town	Pontotoc	622	494	530
Stratford town	Garvin	964	685	445
Stringtown town	Atoka	360	.....	.....
Strong City town	Roger Mills	350	.....	.....
Stroud city	Lincoln	1,361	1,220	1,313
Stuart town	Hughes	(1)	.....	.....
Sugden town	Jefferson	218	321	237
Sulphur city	Murray	3,667	3,684	2,935
Sumner town	Noble	65	.....	.....
Supply town	Woodward	231	169	136
Swink town	Choctaw	169	.....	.....
Taft town	Muskogee	553	352	250
Tahlequah city	Cherokee	2,271	2,891	1,916
Talala town	Rogers	197	340	307
Talihina town	Le Flore	690	491	416
Taloga town	Dewey	365	468	430
Tamaha town	Haskell	501	498	464
Tecumseh city	Pottawatomie	1,429	1,626	1,621
Temple town	Cotton	906	852	739
Terral town	Jefferson	506	573	583
Texhoma town	Texas	687	372	262
Texola town	Beckham	298	361	.....
Thackerville town	Love	210	(1)	.....
Thomas town	Custer	1,223	1,371	925
Tipton town	Tillman	727	441	.....
Tishomingo city	Johnston	1,871	1,408	1,300
Tonkawa city	Kay	1,448	1,776	1,238
Tryon town	Lincoln	225	176	211
Tullahassee town	Wagoner	189	.....	.....
Tulsa city [2]	Tulsa	72,075	18,182	7,298
Tushka town	Atoka	248	.....	.....
Tuttle town	Grady	590	794	613
Valliant town	McCurtain	809	656	419
Vera town	Washington	209	312	175
Verden town	Grady	496	524	312
Vian town [2]	Sequoyah	1,176	794	617
Viei town	Dewey	425	.....	.....
Vinita city	Craig	5,010	4,082	3,157
Wagoner city	Wagoner	3,436	4,018	2,950
Wainwright town	Muskogee	254	213	.....
Wakita town	Grant	338	405	388
Walters city	Cotton	3,032	1,377	1,243
Wanette town	Pottawatomie	783	677	739
Wann town	Nowata	404	286	201
Wapanucka town	Johnston	1,038	948	789
Warner town	Muskogee	318	.....	.....
Washington town	McClain	336	.....	.....
Watonga town	Blaine	1,678	1,723	1,608
Watts town	Adair	396	.....	.....
Waukomis City town	Garfield	463	533	570
Waurika city	Jefferson	3,204	2,928	696
Wayne town	McClain	429	332	198
Waynoka city	Woods	1,500	1,160	.....
Weatherford city	Custer	1,929	2,118	1,315
Webbers Falls town	Muskogee	480	380	332
Welch town	Craig	696	684	481
Weleetka city	Okfuskee	1,588	1,229	1,020
Wellston town	Lincoln	650	590	669
Westville town	Adair	956	802	624
Wetumka town	Hughes	1,422	1,190	966
Wewoka town	Seminole	1,520	1,022	794
Wilburton city	Latimer	2,226	2,277	1,451
Wildcat town (Grayson P. O.)	Okmulgee	298	411	375
Willow town	Greer	286	.....	.....
Wilson city	Carter	2,286	.....	.....
Wister town	Le Flore	586	498	410
Woodville town	Marshall	443	389	390
Woodward city	Woodward	3,849	2,696	2,018
Wyandotte town	Ottawa	274	255	321
Wynnewood city	Garvin	2,200	2,002	2,032
Wynona town	Osage	2,749	.....	.....
Yale city [3]	Payne	2,601	685	439
Yeager town	Hughes	286	231	300
Yukon city	Canadian	1,016	1,018	830

[1] Not returned separately. [2] See county footnote, Table 2. [3] Incorporated as a city since 1910.

TABLE 4.—POPULATION OF WARDS OF CITIES HAVING 5,000 INHABITANTS OR MORE: 1920.

WARD.	1920
Ada city	**8,012**
Ward 1	2,212
Ward 2	1,792
Ward 3	1,710
Ward 4	2,298
Ardmore city	**14,181**
Ward 1	4,671
Ward 2	3,676
Ward 3	3,203
Ward 4	2,631
Bartlesville city	**14,417**
Ward 1	1,559
Ward 2	2,004
Ward 3	3,895
Ward 4	4,055
Ward 5	2,904
Blackwell city	**7,174**
Ward 1	1,149
Ward 2	1,704
Ward 3	2,472
Ward 4	1,849
Chickasha city	**10,179**
Ward 1	2,968
Ward 2	3,042
Ward 3	1,485
Ward 4	2,684
Cushing city	**6,326**
Ward 1	978
Ward 2	1,924
Ward 3	1,178
Ward 4	2,246
Drumright city	**6,460**
Ward 1	1,708
Ward 2	1,657
Ward 3	1,860
Ward 4	1,235
Durant city	**7,340**
Ward 1	1,110
Ward 2	2,049
Ward 3	2,200
Ward 4	1,981
El Reno city	**7,737**
Ward 1	2,098
Ward 2	1,739
Ward 3	2,037
Ward 4	1,863
Enid city	**16,576**
Ward 1	2,569
Ward 2	2,428
Ward 3	1,173
Ward 4	4,285
Ward 5	2,885
Ward 6	3,236
Guthrie city	**11,757**
Ward 1	2,399
Ward 2	1,038
Ward 3	1,966
Ward 4	1,603
Ward 5	3,851
Henryetta city	**5,889**
Ward 1	2,320
Ward 2	1,250
Ward 3	1,052
Ward 4	1,267
Hugo city	**6,368**
Ward 1	1,804
Ward 2	1,381
Ward 3	1,861
Ward 4	1,322
Lawton city	**8,930**
Ward 1	2,200
Ward 2	2,262
Lawton city—Contd.	
Ward 3	1,743
Ward 4	552
Ward 5	2,173
McAlester city	**12,095**
Ward 1	2,858
Ward 2	2,759
Ward 3	1,295
Ward 4	1,960
Ward 5	2,200
Ward 6	1,023
Miami city	**6,802**
Ward 1	1,627
Ward 2	2,114
Ward 3	1,397
Ward 4	1,664
Muskogee city	**30,277**
Ward 1	6,661
Ward 2	7,142
Ward 3	7,115
Ward 4	9,359
Norman city	**5,004**
Ward 1	1,118
Ward 2	785
Ward 3	1,915
Ward 4	1,186
Oklahoma City	**91,295**
Ward 1	21,824
Ward 2	22,777
Ward 3	27,531
Ward 4	19,163
Okmulgee city	**17,430**
Ward 1	3,566
Ward 2	5,721
Ward 3	3,844
Ward 4	4,299
Pawhuska city	**6,414**
Ward 1	2,558
Ward 2	1,566
Ward 3	795
Ward 4	1,495
Picher city	**9,676**
Ward 1	2,415
Ward 2	1,382
Ward 3	2,299
Ward 4	1,880
Ward 5	1,700
Ponca City	**7,051**
Ward 1	1,424
Ward 2	885
Ward 3	1,826
Ward 4	1,101
Ward 5	1,815
Sapulpa city	**11,634**
Ward 1	1,484
Ward 2	4,683
Ward 3	2,205
Ward 4	1,280
Ward 5	1,982
Shawnee city	**15,348**
Ward 1	2,432
Ward 2	2,923
Ward 3	2,105
Ward 4	3,343
Ward 5	2,435
Ward 6	2,110
Tulsa city (Not reported by wards.)	**72,075**
Vinita city	**5,010**
Ward 1	1,175
Ward 2	1,676
Ward 3	1,043
Ward 4	1,116

TABLE 5.—URBAN AND RURAL POPULATION OF COUNTIES: 1920, 1910, AND 1907.

[Figures for 1907 are derived from a special census of Oklahoma and Indian Territory, taken as of July 1, 1907, by order of the President.]

[A minus sign (—) denotes decrease.]

COUNTY.	POPULATION.						PER CENT URBAN IN TOTAL POPULATION.			PER CENT OF INCREASE IN—				Rural population per square mile: 1920.
	1920		1910		1907					Urban population.		Rural population.		
	Urban.	Rural.	Urban.	Rural.	Urban.	Rural.	1920	1910	1907	1910 to 1920.	1907 to 1910.	1910 to 1920.	1907 to 1910.	
Oklahoma	**539,480**	**1,488,803**	**320,155**	**1,337,000**	**178,271**	**1,235,906**	**26.6**	**19.3**	**12.6**	**68.5**	**79.6**	**11.4**	**8.2**	**21.4**
Beckham	2,814	16,175	3,165	16,534	.....	17,758	14.8	16.1	.....	—11.1	.....	—2.2	—6.9	17.6
Bryan	7,340	33,360	5,330	24,524	4,510	23,355	18.0	17.9	16.2	37.7	18.2	36.0	5.0	35.9
Caddo	3,116	31,091	3,433	32,246	.....	30,241	9.1	9.6	.....	—9.4	.....	—3.6	6.6	24.1
Canadian	7,737	14,551	7,872	15,629	5,370	14,740	34.7	33.5	26.7	—1.7	46.6	—6.9	6.0	16.3
Carter	14,181	26,066	8,618	16,740	8,759	17,643	35.2	34.0	33.2	64.6	—1.6	55.7	—5.1	31.4
Choctaw	6,368	25,776	4,582	17,280	2,676	14,664	19.8	21.0	15.4	39.0	71.2	49.2	17.8	32.6
Cleveland	5,604	14,385	3,724	15,119	3,040	15,420	25.8	19.8	16.5	34.4	22.5	—4.9	—2.0	26.0
Coal	3,099	15,397	3,255	12,562	2,921	12,664	16.3	20.6	18.7	—7.6	11.4	22.6	—0.8	29.3
Comanche	8,930	17,699	7,788	33,701	5,562	26,176	33.5	18.8	17.5	14.7	40.0	—47.5	28.7	16.1
Cotton	3,032	13,647	.....	.....	.....	.....	18.2	.....	.....	.....	.....	.....	.....	21.7
Craig	5,010	14,150	4,082	13,322	3,157	11,798	26.1	23.5	21.1	22.7	29.3	6.2	12.9	18.7
Creek	21,554	40,926	8,283	17,940	4,259	14,106	34.5	31.6	23.2	160.2	94.5	128.1	27.2	42.5
Custer	2,596	16,140	2,781	20,450	.....	18,478	13.9	12.0	.....	—6.7	.....	—21.1	10.7	16.2
Garfield	16,576	20,924	13,799	19,251	10,087	18,213	44.2	41.8	35.6	20.1	36.8	8.7	5.7	19.7
Garvin	3,694	28,751	2,689	23,856	.....	22,787	11.4	10.1	.....	37.4	.....	20.5	4.7	35.0
Grady	10,179	23,764	10,320	19,989	7,862	15,558	30.0	34.0	33.6	—1.4	31.3	18.9	28.5	21.4
Greer	3,405	12,431	3,667	12,782	2,672	20,952	21.5	22.3	11.3	—7.1	37.2	—2.7	—39.0	19.3
Hughes	2,932	23,113	.....	24,040	.....	19,945	11.3	.....	.....	.....	.....	—3.9	20.5	29.3
Jackson	4,522	17,619	4,821	18,916	.....	17,087	20.4	20.3	.....	—6.2	.....	—6.9	10.7	22.6
Jefferson	3,204	14,460	2,928	14,502	.....	13,439	18.1	16.8	.....	9.4	.....	—0.3	7.9	18.9
Kay	16,758	18,149	5,787	21,212	5,173	19,584	48.0	21.4	20.9	189.6	11.9	—14.4	8.3	19.4
Kiowa	2,936	20,158	3,845	23,681	3,136	19,111	12.7	14.0	14.1	—23.6	22.6	—14.9	23.9	19.0
Le Flore	2,679	40,086	.....	29,127	.....	24,678	6.3	.....	.....	.....	.....	37.6	18.0	24.8
Logan	11,757	15,793	11,654	20,086	11,652	19,059	42.7	36.7	37.9	0.9	(1)	—21.4	5.4	21.4
McClain	2,938	16,388	2,740	12,919	2,553	10,335	15.2	17.5	19.8	7.2	7.3	26.9	25.0	20.2
McCurtain	3,067	34,838	.....	20,681	.....	13,198	8.1	.....	.....	.....	.....	68.5	56.7	18.4
Marshall	2,717	11,957	.....	11,619	.....	13,144	18.5	.....	.....	.....	.....	2.9	—11.6	28.5
Murray	3,667	9,448	3,684	9,060	2,935	9,013	28.0	28.9	24.6	—0.5	25.5	4.3	0.5	22.3
Muskogee	30,277	31,433	25,278	27,465	14,418	23,049	49.1	47.9	38.5	19.8	75.3	14.4	19.2	38.6
Noble	3,154	10,406	3,133	11,812	2,881	11,317	23.3	21.0	20.3	0.7	8.7	—11.9	4.4	14.2
Nowata	4,435	11,464	3,672	10,551	.....	10,453	27.9	25.8	.....	20.8	.....	8.7	0.9	19.6
Oklahoma	91,295	25,012	64,205	21,027	32,452	23,397	78.5	75.3	58.1	42.2	97.8	19.0	—10.1	34.9
Okmulgee	23,319	31,753	4,176	16,939	.....	14,362	42.3	19.8	.....	458.4	.....	87.5	17.9	45.6
Osage	12,038	24,498	2,776	17,325	.....	15,332	32.9	13.8	.....	333.6	.....	41.4	13.0	10.8
Ottawa	21,673	19,435	2,907	12,806	.....	12,827	52.7	18.5	.....	645.5	.....	51.8	—0.2	40.7
Pawnee	2,717	16,409	.....	17,332	.....	17,112	14.2	.....	.....	.....	.....	—5.3	1.3	28.1
Payne	13,628	16,552	3,444	20,291	2,577	19,445	45.2	14.5	11.7	295.7	33.6	—18.4	4.4	24.4
Pittsburg	15,575	36,995	18,801	28,849	8,144	29,533	29.6	39.5	21.6	—17.2	130.9	28.2	—2.3	27.0
Pontotoc	8,012	22,937	4,349	19,982	3,257	19,800	25.9	17.9	14.1	84.2	33.5	14.8	0.9	31.5
Pottawatomie	15,348	30,689	12,474	31,121	10,955	32,317	33.3	28.6	25.3	23.0	13.9	—1.4	—3.7	38.7
Rogers	3,435	14,170	2,866	14,870	.....	15,485	19.5	16.2	.....	19.9	.....	—4.7	—4.0	20.0
Stephens	3,463	21,229	.....	22,252	.....	20,148	14.0	.....	.....	.....	.....	—4.6	10.4	23.7
Tillman	3,822	18,611	3,027	15,623	.....	12,869	17.0	16.2	.....	26.3	.....	19.1	21.4	21.9
Tulsa	79,952	29,071	18,182	16,813	7,298	14,395	73.3	52.0	33.6	339.7	149.1	72.9	16.8	49.7
Wagoner	3,436	17,935	4,018	18,068	2,950	16,579	16.1	18.2	15.1	—14.5	36.2	—0.7	9.0	32.9
Washington	14,417	12,585	6,181	11,303	4,215	8,598	53.4	35.4	32.9	133.2	46.6	11.3	31.5	29.6
Woods	3,913	12,026	3,688	13,879	2,800	12,717	24.5	21.0	18.0	6.1	31.7	—13.4	9.1	9.6
Woodward	3,849	10,814	2,696	13,896	.....	14,595	26.2	16.2	.....	42.8	.....	—22.2	—4.8	8.8
All other counties [2]	.....	487,546	5,429	457,028	.....	418,430	.....	1.2	.....	.....	.....	6.7	9.2	17.6

[1] Less than one-tenth of 1 per cent.

[2] Comprises all counties in which there were no incorporated places having 2,500 inhabitants or more in 1920. These counties are Adair, Alfalfa, Atoka, Beaver, Blaine, Cherokee, Cimarron, Delaware, Dewey, Ellis, Grant, Harmon, Harper, Haskell, Johnston, Kingfisher, Latimer, Lincoln, Love, McIntosh, Major, Mayes, Okfuskee, Pushmataha, Roger Mills, Seminole, Sequoyah, Texas, and Washita.

WASHINGTON : GOVERNMENT PRINTING OFFICE : 1921

FOURTEENTH CENSUS OF THE UNITED STATES: 1920

DEPARTMENT OF COMMERCE

BULLETIN

BUREAU OF THE CENSUS
SAM. L. ROGERS, DIRECTOR

POPULATION : OREGON

NUMBER OF INHABITANTS, BY COUNTIES AND MINOR CIVIL DIVISIONS

Prepared under the supervision of WM. C. HUNT, Chief Statistician for Population

CONTENTS.

SUMMARY TABLES. Page.
Population of Oregon: 1850 to 1920 1
Population of principal cities from earliest census to 1920 2
Urban and rural population: 1920, 1910, and 1900 2
MAPS.
Increase or decrease in total and rural population, by counties: 1910 to 1920 3
Density of total and rural population, by counties: 1920 4

DETAILED TABLES. Page.
1. Area and population of counties: 1850 to 1920 5
2. Population of counties by minor civil divisions: 1920 6
3. Population of incorporated places: 1920, 1910, and 1900 12
4. Population of wards of cities having 5,000 inhabitants or more: 1920 13
5. Urban and rural population of counties: 1920, 1910, and 1900 13

TOTAL POPULATION, INCREASE, AND DISTRIBUTION.

Population of the state.—Oregon was organized as a territory in 1848 and admitted to the Union as the thirty-third state in February, 1859. According to the Fourteenth Census, taken as of January 1, 1920, its population is 783,389, which represents an increase of 110,624, or 16.4 per cent, over the population in 1910. During the same period the population of the United States increased by 14.9 per cent. The following summary shows the population of Oregon from 1850 to 1920, inclusive, together with the number and per cent of increase for each decade, in comparison with the per cent of increase for the United States as a whole:

POPULATION OF OREGON: 1850 TO 1920.

CENSUS YEAR.	Population.	INCREASE OVER PRECEDING CENSUS.		Per cent of increase for the United States.
		Number.	Per cent.	
1920	783,389	110,624	16.4	14.9
1910	672,765	259,229	62.7	21.0
1900	413,536	95,832	30.2	20.7
1890	317,704	142,936	81.8	25.5
1880	174,768	83,845	92.2	30.1
1870	90,923	38,458	73.3	22.6
1860	52,465	39,171	294.7	35.6
1850	[1] 13,294	.....	.....	.....

[1] Includes population (1,201) of part taken to form part of Washington territory in 1853.

Counties.—Oregon has 36 counties, of which 9 show decreases as compared with 1910. (See Table 1.) Two new counties—Deschutes and Jefferson—have been organized from parts of Crook County between 1910 and 1920. It has been necessary, therefore, in preparing the maps on page 3, showing rates of increase in total and rural population since 1910, to combine these 3 counties.

Density of population.—The total land area of the state is 95,607 square miles. The average number of inhabitants to the square mile in 1920 is 8.2 (see Table 1), as against 7 in 1910 and 4.3 in 1900.

Minor civil divisions.—The political units into which the counties are divided are collectively termed "minor civil divisions." The primary divisions of the counties of Oregon are the election precincts, which number 1,683 (380 of these are in the city of Portland alone). There are also 198 secondary divisions, comprising 114 cities and 84 towns. In a number of cases a city or town comprised an entire precinct

or two or more precincts or parts of two or more precincts. There are also 2 Indian reservations within the state. (See Table 2.)

Cities.—Oregon has 114 cities, of which Portland, with a population of 258,288, is the largest. (See Tables 3 and 4.)

The following summary shows, for each city having 5,000 or more inhabitants in 1920, the population at each census for which figures are available, together with the number and per cent of increase during the preceding decade:

POPULATION OF PRINCIPAL CITIES FROM EARLIEST CENSUS TO 1920.

[A minus sign (−) denotes decrease.]

City and census year.	Population.	Increase over preceding census. Number.	Increase over preceding census. Per cent.
Astoria:			
1920	14,027	4,428	46.1
1910	9,599	1,218	14.5
1900	8,381	2,197	35.5
1890	6,184	3,281	120.6
1880	2,803	2,164	338.7
1870	639	387	153.6
1860	252	.....	.....
Baker:			
1920	7,729	987	14.6
1910	6,742	79	1.2
1900	6,663	4,059	155.9
1890	2,604	1,346	107.0
1880	1,258	946	303.2
1870	312	.....	.....
Bend:			
1920	5,415	4,879	910.3
1910	536	.....	.....
Corvallis:			
1920	5,752	1,200	26.4
1910	4,552	2,733	150.2
1900	1,819	292	19.1
1890	1,527	399	35.4
1880	1,128	.....	.....
1870	(1)	.....	.....
1860	531	.....	.....
Eugene:			
1920	10,593	1,584	17.6
1910	9,009	5,773	178.4
1900	3,236	.....	.....
1890	(1)	.....	.....
1880	1,117	256	29.7
1870	861	.....	.....
La Grande:			
1920	6,913	2,070	42.7
1910	4,843	1,852	61.9
1900	2,991	408	15.8
1890	2,583	.....	.....
Medford:			
1920	5,756	−3,084	−34.9
1910	8,840	7,049	393.6
1900	1,791	824	85.2
1890	967	.....	.....
Oregon City:			
1920	5,686	1,399	32.6
1910	4,287	793	22.7
1900	3,494	432	14.1
1890	3,062	1,709	142.4
1880	1,263	−119	−8.6
1870	1,382	493	55.5
1860	889	.....	.....
Pendleton:			
1920	7,387	2,927	65.6
1910	4,460	54	1.2
1900	4,406	1,900	75.8
1890	2,506	1,776	243.3
1880	730	.....	.....
Portland:			
1920	258,288	51,074	24.6
1910	207,214	116,788	129.2
1900	90,426	44,041	94.9
1890	46,385	28,808	163.9
1880	17,577	9,284	111.9
1870	8,293	5,419	188.6
1860	2,874	.....	.....
Salem:			
1920	17,679	3,585	25.4
1910	14,094	9,836	231.0
1900	4,258	.....	.....
1890	(1)	.....	.....
1880	2,538	1,399	122.8
1870	1,139	.....	.....
The Dalles:			
1920	5,807	927	19.0
1910	4,880	1,338	37.8
1900	3,542	513	16.9
1890	3,029	797	35.7
1880	2,232	1,290	136.9
1870	942	137	17.0
1860	805	.....	.....

[1] Not returned separately.

Urban and rural population.—The Census Bureau defines urban population as that residing in cities and other incorporated places having 2,500 inhabitants or more, and rural population as that residing outside such incorporated places.

The following summary presents, for the last three censuses, figures showing the urban and rural population of the state distributed among places grouped according to specified limits of population. The classification for each census is based upon the population of the various places as shown by the returns of that census. Consequently the territory comprised within any one class of cities or that designated as urban or as rural does not remain fixed, because any given place may, through the growth or the decline of its population, pass from one class to another at successive censuses. The proportion of the population of Oregon living in places of 2,500 or more increased from 32.2 per cent in 1900 to 45.6 per cent in 1910 and to 49.9 per cent in 1920.

URBAN AND RURAL POPULATION: 1920, 1910, AND 1900.

Class of places.	1920 Number of places.	1920 Population.	1910 Number of places.	1910 Population.	1900 Number of places.	1900 Population.	Per cent of total population. 1920	1910	1900
Total population	.....	783,389	.....	672,765	.....	413,536	100.0	100.0	100.0
Urban territory	23	391,019	18	307,060	11	133,180	49.9	45.6	32.2
Cities and towns of—									
100,000 inhabitants or more	1	258,288	1	207,214	.....	.....	33.0	30.8	.....
50,000 to 100,000 inhabitants	.....	.....	.....	.....	1	90,426	.....	.....	21.9
10,000 to 25,000 inhabitants	3	42,299	1	14,094	.....	.....	5.4	2.1	.....
5,000 to 10,000 inhabitants	8	50,445	5	39,210	2	15,044	6.4	5.8	3.6
2,500 to 5,000 inhabitants	11	39,987	11	46,542	8	27,710	5.1	6.9	6.7
Rural territory	.....	392,370	.....	365,705	.....	280,356	50.1	54.4	67.8
Cities and towns of less than 2,500 inhabitants	175	98,938	153	89,742	103	50,462	12.6	13.3	12.2
Other rural territory	.....	293,432	.....	275,963	.....	229,894	37.5	41.0	55.6

PER CENT OF INCREASE OR DECREASE OF POPULATION OF OREGON, BY COUNTIES: 1910–1920.

Rural population is defined as that residing outside of incorporated places having 2,500 inhabitants or more.

TOTAL POPULATION.

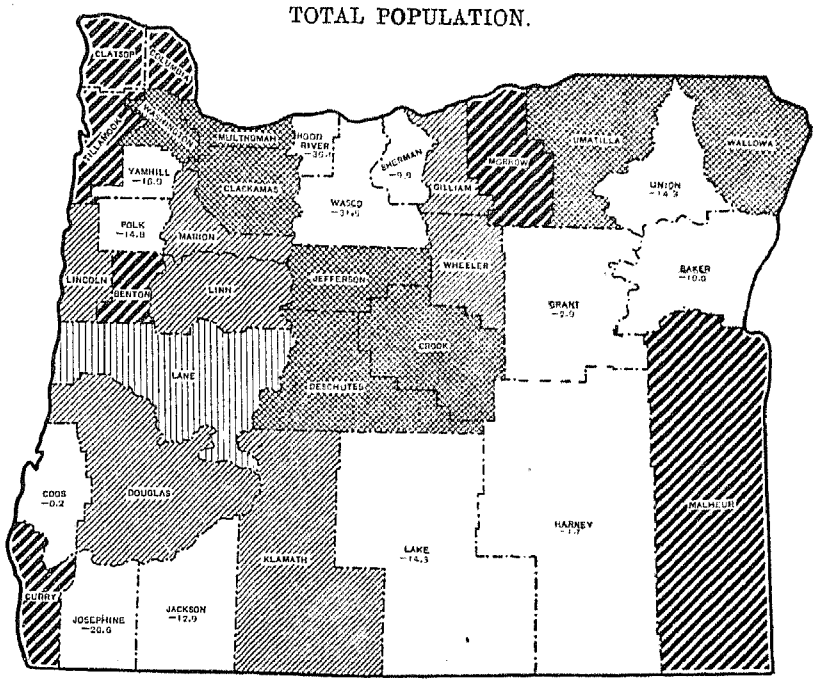

RURAL POPULATION.

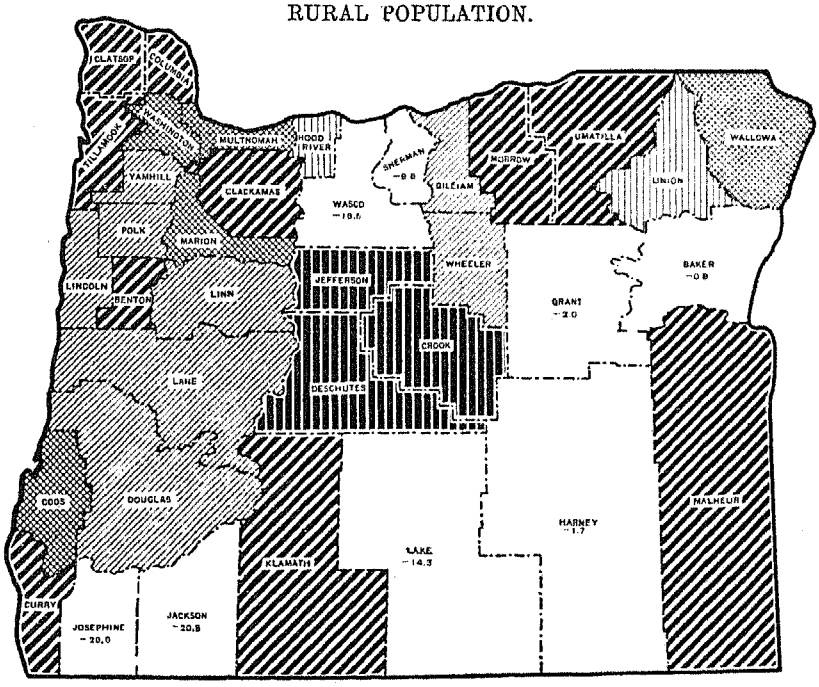

DENSITY OF POPULATION OF OREGON, BY COUNTIES: 1920.

Rural population is defined as that residing outside of incorporated places having 2,500 inhabitants or more.

TOTAL POPULATION.

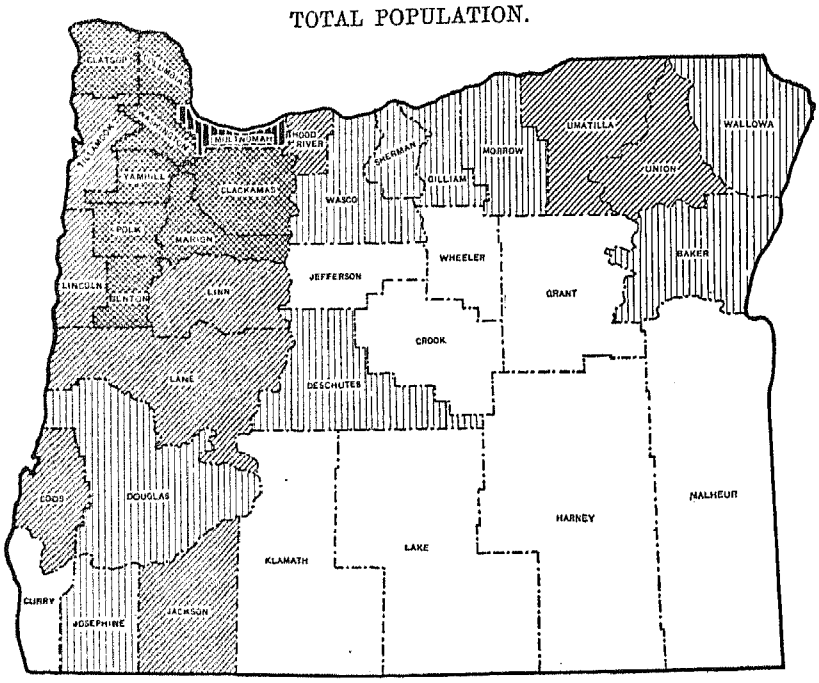

RURAL POPULATION.

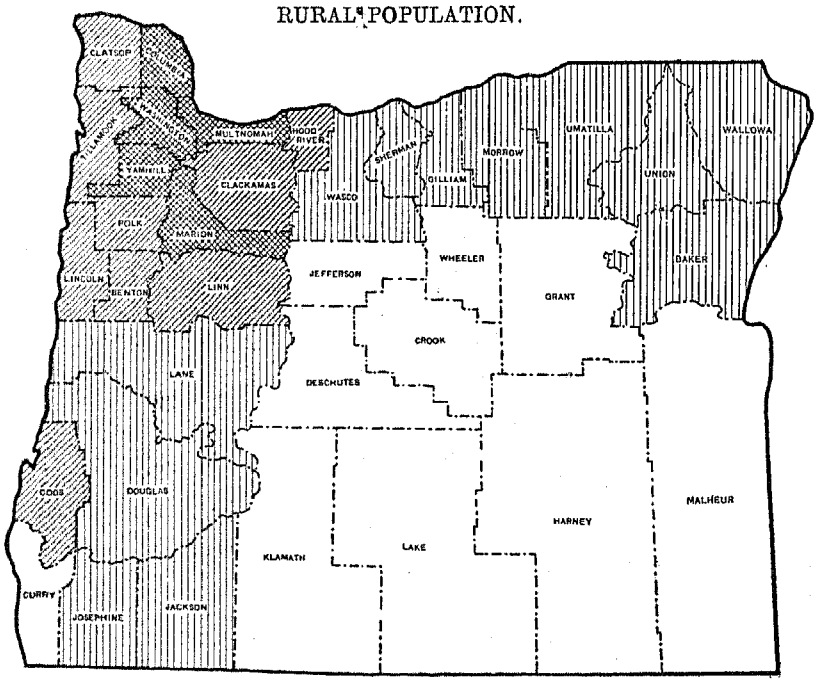

NUMBER OF INHABITANTS PER SQUARE MILE

- LESS THAN 2
- 2 TO 6
- 6 TO 18
- 18 TO 45
- 45 TO 90
- 90 AND OVER

TABLE 1.—AREA AND POPULATION OF COUNTIES: 1850 TO 1920.

[In computing the increase from 1890 to 1900 for certain counties, the population of Indian reservations in 1900 has been deducted from the total population of the county in order to make it comparable with the total for 1890, which does not include the population of Indian reservations. The population thus deducted in the several counties was as follows: Crook, 555; Klamath, 1,136; Polk, 152; Umatilla, 1,397; Wasco, 282; Yamhill, 250.]

[A minus sign (—) denotes decrease.]

COUNTY.	Land area in square miles: 1920.	POPULATION.											
		1920		1910	1900	1890	1880	1870	1860	1850	Per cent of increase.		
		Total.	Per square mile.								1910 to 1920.	1900 to 1910.	1890 to 1900.
Oregon [1]	**95,607**	**783,389**	**8.2**	**672,765**	**413,536**	[1] **317,704**	**174,768**	**90,923**	[1] **52,465**	[1] **13,294**	**16.4**	**62.7**	**30.2**
Baker [1]	3,086	17,929	5.8	18,076	15,597	6,764	4,616	2,804	.....	.....	—0.8	15.9	130.6
Benton [1]	688	13,744	20.0	10,663	6,706	8,650	6,403	4,584	3,074	814	28.9	59.0	—22.5
Clackamas [1]	1,868	37,698	20.2	29,931	19,658	15,233	9,260	5,993	3,466	1,859	25.9	52.3	29.0
Clatsop	821	23,030	28.1	16,106	12,765	10,016	7,222	1,255	498	462	43.0	26.2	27.4
Columbia	662	13,960	21.1	10,580	6,237	5,191	2,042	863	532	.....	31.9	69.6	20.2
Coos	1,628	22,257	13.7	17,959	10,324	8,874	4,834	1,644	445	.....	23.9	74.0	16.3
Crook [1]	2,934	3,424	1.2	9,315	3,964	3,241	.....	.....	.....	.....	—63.2	135.0	5.1
Curry [1]	1,612	3,025	1.9	2,044	1,868	1,709	1,208	504	393	.....	48.0	9.4	9.3
Deschutes [1]	3,065	9,622	3.1	.....	.....	.....	.....	.....	.....	.....	.....	.....	.....
Douglas [1]	4,991	21,332	4.3	19,674	14,565	11,864	9,596	6,066	3,203	.....	8.4	35.1	22.8
Gilliam [1]	1,201	3,960	3.3	3,701	3,201	3,600	.....	.....	.....	.....	7.0	15.6	—11.1
Grant [1]	4,520	5,496	1.2	5,607	5,948	5,080	4,303	2,251	.....	.....	—2.0	—5.7	17.1
Harney [1]	9,933	3,992	0.4	4,059	2,598	2,559	.....	.....	.....	.....	—1.7	56.2	1.5
Hood River [1]	540	8,315	15.4	8,016	.....	.....	.....	.....	.....	.....	3.7	.....	.....
Jackson [1]	2,794	20,405	7.3	25,756	13,698	11,455	8,154	4,778	3,755	.....	—20.8	88.0	19.6
Jefferson [1]	1,779	3,211	1.8	.....	.....	.....	.....	.....	.....	.....	.....	.....	.....
Josephine [1]	1,637	7,655	4.7	9,567	7,517	4,878	2,485	1,294	1,623	.....	—20.0	27.3	54.1
Klamath [1]	5,999	11,413	1.9	8,554	3,970	2,444	.....	.....	.....	.....	33.4	115.5	16.0
Lake [1]	7,920	3,991	0.5	4,658	2,847	2,604	2,804	.....	.....	.....	—14.3	63.6	9.3
Lane [1]	4,587	36,166	7.9	33,783	19,604	15,198	9,411	6,426	4,780	.....	7.1	72.3	29.0
Lincoln [1]	1,008	6,084	6.0	5,587	3,575	.....	.....	.....	.....	.....	8.9	56.3	.....
Linn [1]	2,258	24,550	10.9	22,662	18,603	16,265	12,676	8,717	6,772	994	8.3	21.8	14.4
Malheur [1]	9,883	10,907	1.1	8,601	4,293	2,601	.....	.....	.....	.....	26.8	104.6	61.6
Marion [1]	1,193	47,187	39.6	39,780	27,713	22,934	14,576	9,965	7,088	2,749	18.6	43.5	20.8
Morrow [1]	2,025	5,617	2.8	4,357	4,151	4,265	.....	.....	.....	.....	28.9	5.0	—1.3
Multnomah [1]	434	275,898	635.7	226,261	103,167	74,884	25,203	11,510	4,150	.....	21.9	119.3	37.8
Polk	709	14,181	20.0	13,469	9,923	7,858	6,601	4,701	3,625	1,051	5.3	35.7	24.3
Sherman [1]	836	3,826	4.6	4,242	3,477	1,792	.....	.....	.....	.....	—9.8	22.0	94.0
Tillamook [1]	1,125	8,810	7.8	6,266	4,471	2,932	970	408	95	.....	40.6	40.1	52.5
Umatilla [1]	3,203	25,946	8.1	20,309	18,049	13,381	9,607	2,916	.....	.....	27.8	12.5	24.4
Union [1]	2,007	16,636	8.3	16,191	16,070	12,044	6,650	2,552	.....	.....	2.7	0.8	33.4
Wallowa [1]	3,169	9,778	3.1	8,364	5,538	3,661	.....	.....	.....	.....	16.9	51.0	51.3
Wasco [1]	2,343	13,648	5.8	16,336	13,199	9,183	11,120	2,509	1,689	.....	—16.5	23.8	40.7
Washington	731	26,376	36.1	21,522	14,467	11,972	7,082	4,261	2,801	2,652	22.6	48.8	20.8
Wheeler [1]	1,704	2,791	1.6	2,484	2,443	.....	.....	.....	.....	.....	12.4	1.7	.....
Yamhill	714	20,529	28.8	18,285	13,420	10,692	7,945	5,012	3,245	1,512	12.3	36.3	23.2

[1] CHANGES IN BOUNDARIES, ETC.

THE STATE.—Total for 1890 includes population (3,937) of Indian reservations, specially enumerated and not distributed by counties. Total for 1860 includes population (1,250) of Umpqua County, annexed to Douglas County in 1862. Total for 1850 includes population (1,201) of Clarke and Lewis Counties, taken to form part of the territory of Washington in 1853.

BAKER.—Parts of Grant and Union annexed in 1872 and 1902, respectively; part taken to form Malheur in 1887.

BENTON.—Part taken to form part of Lincoln in 1893.

CLACKAMAS.—Part annexed to Marion in 1911; part annexed to Multnomah, and part of Hood River annexed, since 1910.

CROOK.—Organized from part of Wasco in 1882; part taken to form part of Wheeler in 1899; parts taken to form Jefferson in 1915 and Deschutes in 1916.

CURRY.—Part annexed to Josephine, and part of Josephine annexed, since 1910.

DESCHUTES.—Organized from part of Crook in 1916.

DOUGLAS.—Umpqua annexed in 1862; parts annexed to Jackson and Lane, and parts of Jackson and Lane annexed, in 1915.

GILLIAM.—Organized from parts of Umatilla and Wasco in 1885; part taken to form part of Wheeler in 1899.

GRANT.—Part annexed to Baker in 1872; parts taken to form Harney in 1889 and part of Wheeler in 1899.

HARNEY.—Organized from part of Grant in 1889.

HOOD RIVER.—Organized from part of Wasco in 1908; parts annexed to Clackamas and Multnomah, and part of Multnomah annexed, since 1910.

JACKSON.—Part taken to form Lake in 1875; part annexed to Josephine between 1880 and 1890; part annexed to Douglas, and part of Douglas annexed, in 1915.

JEFFERSON.—Organized from part of Crook in 1915.

JOSEPHINE.—Part of Jackson annexed between 1880 and 1890; part annexed to Curry, and part of Curry annexed, since 1910.

KLAMATH.—Organized from part of Lake in 1882.

LAKE.—Organized from part of Jackson in 1875; part taken to form Klamath in 1882.

LANE.—Parts annexed to Linn and Douglas in 1907 and 1915, respectively; part of Douglas annexed in 1915 and parts of Linn annexed in 1907 and 1915.

LINCOLN.—Organized from parts of Benton and Tillamook in 1893.

LINN.—Parts annexed to Lane in 1907 and 1915, and parts of Lane and Marion annexed in 1907 and 1913, respectively.

MALHEUR.—Organized from part of Baker in 1887.

MARION.—Part of Clackamas annexed in 1911; part annexed to Linn in 1913.

MORROW.—Organized from part of Umatilla in 1885.

MULTNOMAH.—Part annexed to Hood River, and parts of Clackamas and Hood River annexed, since 1910.

SHERMAN.—Organized from part of Wasco in 1889 and part of Wasco annexed between 1890 and 1900.

TILLAMOOK.—Part taken to form part of Lincoln in 1893.

UMATILLA.—Parts taken to form Morrow and part of Gilliam in 1885; part annexed to Union, and part of Union annexed, in 1913.

UNION.—Part taken to form Wallowa in 1887, part annexed to Wallowa between 1890 and 1900, and part annexed to Baker in 1902; parts annexed to Umatilla in 1913 and Wallowa in 1915, and parts of Umatilla and Wallowa annexed in 1913 and 1915, respectively.

WALLOWA.—Organized from part of Union in 1887 and part of Union annexed between 1890 and 1900; part annexed to Union, and part of Union annexed, in 1915.

WASCO.—Parts taken to form Crook in 1882; part of Gilliamin 1885, and Sherman in 1889; part annexed to Sherman between 1890 and 1900 and part taken to form Hood River in 1908.

WHEELER.—Organized from parts of Crook, Gilliam, and Grant in 1899.

TABLE 2.—POPULATION OF COUNTIES BY MINOR CIVIL DIVISIONS: 1920.

[Precinct means election precinct. No comparative figures for earlier census years are shown, as most of the counties have been redistricted since 1910. For population of incorporated places, see Table 3.]

MINOR CIVIL DIVISION.	1920
Baker County	**17,929**
Alder precinct	274
Audrey precinct	45
Baker precinct No. 1, comprising part of Baker city	567
Baker precinct No. 2, comprising part of Baker city	1,271
Baker precinct No. 3, comprising part of Baker city	1,678
Baker precinct No. 4, comprising part of Baker city	1,083
Baker precinct No. 5, including part of Baker city	672
Baker precinct No. 6, including part of Baker city	997
Bed Rock precinct	207
Big Creek precinct	212
Bridgeport precinct	75
Clifford precinct, including Whitney town	246
Columbia precinct, including Bourne town	39
Connor Creek precinct	102
Copper Butte precinct	73
Copperfield precinct, including Copperfield town	207
Cornucopia precinct	242
Depot precinct, including part of Baker city	1,224
Durkee precinct	388
Eagle precinct No. 1	670
Eagle precinct No. 2, including Richland town	593
Greenhorn precinct, including Greenhorn town	45
Haines precinct, including Haines town	804
Hereford precinct	137
Huntington precinct, including Huntington town	931
Iron Dyke precinct	251
Lookout precinct	68
McEwen precinct	218
Pine precinct No. 1, including Halfway town	897
Pine precinct No. 2	594
Pocahontas precinct	240
Robinette precinct	113
Rock Creek precinct	564
Rye Valley precinct	72
South Baker precinct, including part of Baker city	943
Sparta precinct	249
Sumpter precinct, including Sumpter city	233
Unity precinct	254
Virtue precinct	57
Weatherby precinct	94
Wingville precinct	300
Benton County	**13,744**
Alpine precinct	569
Alsea precinct	556
Bellfountain precinct	400
Blodgett precinct	445
Corvallis precincts Nos. 1 to 12, coextensive with Corvallis city	5,752
Fairmount precinct	703
Kings Valley precinct	446
Monroe precinct, including Monroe city	769
North Corvallis precinct	654
Philomath precinct, coextensive with Philomath city	591
Plymouth precinct	454
Soap Creek precinct	378
South Corvallis precinct	438
Summit precinct	265
West Philomath precinct	562
Willamette precinct	571
Wren precinct	191
Clackamas County [1]	**37,698**
Abernathy precinct	361
Ardenwald precinct	559
Barlow precinct, including Barlow city	465
Barton precinct	303
Beaver Creek precinct No. 1	229
Beaver Creek precinct No. 2	201
Boring precinct	516
Bull Run precinct	414
Canby precinct No. 1, including part of Canby city	693
Canby precinct No. 2, including part of Canby city	364
Canby precinct No. 3, including part of Canby city	361
Canemah precinct	366
Carus precinct	352
Cherryville precinct	262
Clackamas precinct	669
Clarkes precinct	272
Colton precinct	557
Concord precinct	504
Cottrell precinct	451
Clackamas County—Continued.	
Damascus precinct	864
Dickey Prairie precinct	307
Dover precinct	161
Eagle Creek precinct	381
Estacada precinct No. 1, including part of Estacada city	354
Estacada precinct No. 2, including part of Estacada city	541
Evergreen precinct	417
Garfield precinct	273
George precinct	118
Gladstone precinct No. 1, including part of Gladstone city	605
Gladstone precinct No. 2, including part of Gladstone city	624
Harmony precinct No. 1	504
Harmony precinct No. 2	731
Highland precinct	284
Jennings Lodge precinct	558
Killin precinct	670
Lad Hill precinct	152
Liberal precinct	239
Logan precinct	400
Macksburg precinct	632
Maple Lane precinct	548
Marquam precinct	678
Milwaukie precinct No. 1, comprising part of Milwaukie town	644
Milwaukie precinct No. 2, comprising part of Milwaukie town	528
Milwaukie Heights precinct	885
Molalla precinct No. 1, including part of Molalla city	380
Molalla precinct No. 2, including part of Molalla city	606
Mount Pleasant precinct	553
Mulino precinct	504
Needy precinct	869
New Era precinct	469
Oak Grove precinct No. 1	314
Oak Grove precinct No. 2	363
Oregon City precincts Nos. 1 to 11, coextensive with Oregon City	5,686
Oswego precinct No. 1, comprising part of Oswego city	700
Oswego precinct No. 2, comprising part of Oswego city	450
Oswego precinct No. 3, comprising part of Oswego city	668
Parkplace precinct	658
Pleasant Hill precinct	265
Sandy precinct No. 1, including part of Sandy city	299
Sandy precinct No. 2, including part of Sandy city	429
Soda Springs precinct	369
Springwater precinct	351
Sunnyside precinct	440
Tualatin precinct	570
Union precinct	193
Viola precinct	279
West Linn precinct No. 1, including part of West Linn town [1]	949
West Linn precinct No. 2, including part of West Linn town [1]	275
Willamette precinct No. 1, comprising part of West Linn town [1]	533
Willamette precinct No. 2	210
Wilsonville precinct	319
Clatsop County	**23,030**
Alderbrook precinct	468
Astoria precincts Nos. 1 to 13, coextensive with Astoria city	14,027
Blind Slough precinct	400
Chadwell precinct	405
Clatsop precinct	253
Clifton precinct	247
Ecola precinct	77
Elsie precinct	75
Flavel precinct, comprising part of Warrenton city	62
Gearhart precinct, coextensive with Gearhart city	127
Hamlet precinct	157
Hammond precinct, coextensive with Hammond town	547
Jewell precinct	111
John Day precinct	163
Knappa precinct	572
Melville precinct	86
Mishawaka precinct	68
Olney precinct	594
Seaside precinct No. 1, comprising part of Seaside city	667
Clatsop County—Continued.	
Seaside precinct No. 2, comprising part of Seaside city	1,135
Svensen precinct	432
Vesper precinct	301
Walluski precinct	198
Warrenton precinct, comprising part of Warrenton city	668
Wauna precinct	530
Westport precinct	512
Youngs River precinct	148
Columbia County	**13,960**
Apiary precinct	307
Beaver Falls precinct	442
Clatskanie precinct No. 1, comprising part of Clatskanie city	830
Clatskanie precinct No. 2, including part of Clatskanie city	895
Deer Island precinct	459
Goble precinct, including Goble city	849
Marshland precinct	294
Mist precinct	1,002
Oak Point precinct	992
Prescott precinct	212
Rainier precinct No. 1,[2] exclusive of part of Rainier city	75
Rainier precinct No. 2,[2] exclusive of part of Rainier city	22
Rainier precinct No. 3	201
St. Helens precinct No. 1, including part of St. Helens city	1,646
St. Helens precinct No. 2, including part of St. Helens city	892
St. Helens precinct No. 3	415
Scappoose precinct	963
Spitzenberg precinct	297
Vernonia precinct, including Vernonia town	658
Warren precinct	565
Yankton precinct	658
Rainier city,[2] in Rainier precincts Nos. 1 and 2	1,287
Coos County	**22,237**
Allegany precinct	165
Beaver Hill precinct, including Beaver Hill town	280
Bunker Hill precinct	899
Burton precinct	131
Catching Creek precinct	499
Catching Slough precinct	202
Central Marshfield precinct No. 1, comprising part of Marshfield town	765
Central Marshfield precinct No. 2, comprising part of Marshfield town	483
Central North Bend precinct No. 1, comprising part of North Bend city	598
Central North Bend precinct No. 2, comprising part of North Bend city	1,000
Coaledo precinct	35
Coos City precinct	221
Coos River precinct	339
Cunningham precinct	230
Dora precinct	296
Empire precinct, including Empire city	291
Enchanted precinct	400
Fat Elk precinct	300
Four Mile precinct	210
Haynes Slough precinct	158
Kentuck Slough precinct	106
Lakeside precinct	480
Lampa precinct	65
Lee precinct	98
Missouri precinct	155
Newport precinct	299
North East Bandon precinct, comprising part of Bandon town	599
North East Coquille precinct, comprising part of Coquille city	250
North Eastside precinct, comprising part of Eastside city	87
North Marshfield precinct No. 1, comprising part of Marshfield town	448
North Marshfield precinct No. 2, comprising part of Marshfield town	798
North Myrtle Point precinct, comprising part of Myrtle Point city	464
North North Bend precinct, comprising part of North Bend city	511
North Slough precinct	94
North West Bandon precinct, comprising part of Bandon town	96
North West Coquille precinct, comprising part of Coquille city	161
Norway precinct	572
Parkersburg precinct	294

[1] CLACKAMAS.—Parts annexed to Marion and Multnomah counties, and part of Hood River County annexed, since 1910. West Linn town incorporated, and Willamette town annexed, since 1910.

[2] COLUMBIA.—Rainier city not returned by precincts; total population of Rainier precincts Nos. 1 and 2 cannot, therefore, be shown separately.

TABLE 2.—POPULATION OF COUNTIES BY MINOR CIVIL DIVISIONS: 1920—Continued.

[Precinct means election precinct. No comparative figures for earlier census years are shown, as most of the counties have been redistricted since 1910. For population of incorporated places, see Table 3.]

MINOR CIVIL DIVISION.	1920
Coos County—Continued.	
Pony Slough precinct	232
Powers precinct	693
Prosper precinct	445
Riverton precinct	390
Rowland precinct	564
South East Bandon precinct, comprising part of Bandon town	191
South East Coquille precinct, comprising part of Coquille city	753
South Eastside precinct, comprising part of Eastside city	366
South Marshfield precinct No. 1, comprising part of Marshfield town	569
South Marshfield precinct No. 2, comprising part of Marshfield town	971
South Myrtle Point precinct, comprising part of Myrtle Point city	470
South North Bend precinct, comprising part of North Bend city	768
South Slough precinct	208
South West Bandon precinct, comprising part of Bandon town	554
South West Coquille precinct, comprising part of Coquille city	478
Sugarloaf precinct	428
Sumner precinct	256
Templeton precinct	154
Two Mile precinct	365
West North Bend precinct, comprising part of North Bend city	391
Willanch precinct	53
Crook County [3]	**3,424**
Precinct 1, East Prineville, comprising part of Prineville city	624
Precinct 2, West Prineville, comprising part of Prineville city	520
Precinct 3, Montgomery	81
Precinct 4, McKay	282
Precinct 5, Roberts	84
Precinct 6, Kitching	49
Precinct 7, Johnson Creek	500
Precinct 8, Mill Creek	83
Precinct 9, Howard	47
Precinct 10, Summit	14
Precinct 11, Bear Creek	78
Precinct 12, Camp Creek	99
Precinct 13, White Butte	84
Precinct 14, Beaver	152
Precinct 15, Maury	76
Precinct 16, Newsom	175
Precinct 17, Breese	39
Precinct 18, Powell Butte	318
Precinct 19, Fife	72
Precinct 20, Hat Rock	47
Curry County [4]	**3,025**
Agness precinct	100
Brookings precinct	421
Chetco precinct	453
Eckley precinct	20
Floras Creek precinct	549
Gold Beach precinct	299
Illahe precinct	49
Jerrys Flat precinct	140
Mountain precinct	52
Mule Creek precinct	51
Ophir precinct	104
Pistol River precinct	77
Port Orford precinct	343
Quosaten precinct	47
Sixes River precinct	220
Wedderburn precinct	100
Deschutes County [5]	**9,622**
Precinct 1, Bend, comprising part of Bend city	701
Precinct 2, Bend, comprising part of Bend city	956
Precinct 3, Bend, comprising part of Bend city	1,427
Precinct 4, Bend, comprising part of Bend city	1,205
Precinct 5, Bend, comprising part of Bend city	1,126
Precinct 6, South Side	454
Precinct 7, Lapine	172
Precinct 8, Lava	6
Precinct 9, West Side	402
Precinct 10, Aubrey	41
Precinct 11, Tumalo	394
Precinct 12, Plainview	214
Precinct 13, Sisters	243

[3] CROOK.—Parts taken to form Jefferson County in 1915 and Deschutes County in 1916.

[4] CURRY.—Part annexed to Josephine County, and part of Josephine County annexed, since 1910.

[5] DESCHUTES.—Organized from part of Crook County in 1916.

MINOR CIVIL DIVISION.	1920
Deschutes County—Continued.	
Precinct 14, Lower Bridge	80
Precinct 15, Terrebonne	290
Precinct 16, Redmond, coextensive with Redmond city	585
Precinct 17, Tetherow	403
Precinct 18, Cline Falls	96
Precinct 19, Deschutes	136
Precinct 20, Alfalfa	193
Precinct 21, Grange	309
Precinct 22, Millican	102
Precinct 23, Brothers	45
Precinct 24, Hampton	42
Douglas County [6]	**21,332**
Applegate precinct	275
Bellows precinct, comprising part of Roseburg city	265
Benson precinct, comprising part of Roseburg city	457
Calapooia precinct, including part of Oakland city	395
Camas Valley precinct	321
Canyonville precinct, including Canyonville town	404
Caro precinct, comprising part of Roseburg city	450
Civil Bend precinct	472
Coles Valley precinct	292
Comstock precinct	304
Cow Creek precinct	367
Days Creek precinct	240
Deer Creek precinct, comprising part of Roseburg city	476
Dixonville precinct	395
Drain precinct, including Drain town	1,009
Drew precinct	61
East Sutherlin precinct, including part of Sutherlin city	475
East Umpqua precinct	205
Edenbower precinct	592
Elkhead precinct, including part of Yoncalla city	312
Elkton precinct	431
Garden Valley precinct	154
Gardiner precinct	451
Glendale precinct, including Glendale city	1,017
Green precinct	413
Gunter precinct	51
Hamilton precinct, comprising part of Roseburg city	372
Happy Valley precinct	53
Herman precinct, comprising part of Roseburg city	413
Kellogg precinct	134
Lane precinct, comprising part of Roseburg city	368
Leona precinct	410
Looking Glass precinct	264
Loon Lake precinct	69
Melrose precinct	418
Mill precinct	310
Millwood precinct	72
Mount Scott precinct	127
Nichols precinct, including Riddle town	443
North Myrtle precinct, including part of Myrtle Creek town	609
Oakland precinct, including part of Oakland city	522
Olalla precinct	280
Parrott precinct, comprising part of Roseburg city	123
Perdue precinct	144
Pinkston precinct, including part of Oakland city	297
Reedsport precinct, including Reedsport city	1,439
Riddle precinct	163
Roseburg precinct, comprising part of Roseburg city	395
Scottsburg precinct	181
Soldiers Home precinct	144
South Myrtle precinct, including part of Myrtle Creek town	604
Tiller precinct	116
Umpqua precinct, comprising part of Roseburg city	546
West Fork precinct	118
West Roseburg precinct	524
West Sutherlin precinct, including part of Sutherlin city	268
Wilbur precinct	321
Woodward precinct, comprising part of Roseburg city	516
Yoncalla precinct, including part of Yoncalla city	285

[6] DOUGLAS.—Parts annexed to Jackson and Lane Counties, and parts of Jackson and Lane Counties annexed, in 1915.

MINOR CIVIL DIVISION.	1920
Gilliam County	**3,960**
Ajax precinct	59
Alville precinct	116
Arlington precinct, including Arlington city	584
Blalock precinct	215
Buckhorn precinct	78
Clem precinct	92
East Condon precinct, including part of Condon city	397
Ferry Canyon precinct	125
Gwendolen precinct	115
Idea precinct	38
Lonerock precinct, including Lonerock city	159
Mayville precinct	214
Mikkalo precinct	133
North West Condon precinct, including part of Condon city	619
Olex precinct	241
Pine Ridge precinct	73
Rock Creek precinct	137
South West Condon precinct, including part of Condon city	384
Trail Fork precinct	55
Willow Creek precinct	126
Grant County [7]	**5,496**
Austin precinct, including Austin town	440
Bear Valley precinct	110
Canyon City precinct, including Canyon City town	408
Fall Creek precinct	98
Fox precinct	177
Granite precinct, including Granite town	103
Hamilton precinct	245
John Day precinct, including John Day city	440
Long Creek precinct, including Long Creek town	378
Marysville precinct	101
Middle precinct	396
Mountain View precinct	95
North Fork precinct, including Monument town	527
Riverside precinct	101
Rosebud precinct	94
Silvies precinct	30
Snow Mountain precinct	53
South Fork precinct, including Dayville town	339
Strawberry precinct, including part of Prairie City	348
Susanville precinct	105
Union precinct, including part of Prairie City	621
Warm Springs precinct	205
Willows precinct	82
Harney County	**3,992**
Alvord precinct	74
Anderson precinct	37
Andrews precinct	135
Crane precinct	156
Crane Creek precinct	200
Curry precinct	155
Denio precinct	210
Denstedt precinct	74
Diamond precinct	178
Drewsey precinct, including Drewsey town	250
Egli precinct	38
Happy Valley precinct	35
Harney precinct, including Harney town	100
Lake precinct	198
Lawen precinct	132
North Burns precinct, including part of Burns city	664
North Catlow precinct	148
Pine Creek precinct	149
Poison Creek precinct	90
Saddle Butte precinct	16
Silvies precinct	19
South Burns precinct, including part of Burns city	677
South Catlow precinct	30
Sunset precinct	39
Valley View precinct	33
Virginia precinct	67
Warm Springs precinct	70
Waverly precinct	18
Hood River County [8]	**8,315**
Baldwin precinct	274
Barrett precinct	659
Center precinct, including part of Hood River city	655
Dee precinct	259
East precinct, including part of Hood River city	668

[7] GRANT.—Forty-nine precinct, for which no population was returned, is not included in this table.

[8] HOOD RIVER.—Parts annexed to Clackamas and Multnomah Counties, and part of Multnomah County annexed, since 1910.

TABLE 2.—POPULATION OF COUNTIES BY MINOR CIVIL DIVISIONS: 1920—Continued.

[Precinct means election precinct. No comparative figures for earlier census years are shown, as most of the counties have been redistricted since 1910. For population of incorporated places, see Table 3.]

MINOR CIVIL DIVISION.	1920
Hood River County—Continued.	
Falls precinct	713
Heights precinct, comprising part of Hood River city	501
Oak Grove precinct	318
Odell precinct	965
Park precinct, including part of Hood River city	320
Parkdale precinct	555
Pine Grove precinct	638
Wauconma precinct, comprising part of Hood River city	862
West precinct, including part of Hood River city	928
Jackson County[9]	**20,405**
Antioch precinct	234
Applegate precinct	432
Ashland Boulevard precinct, comprising part of Ashland city	700
Ashland East Central precinct, comprising part of Ashland city	333
Ashland East Main precinct, comprising part of Ashland city	357
Ashland Oak precinct, comprising part of Ashland city	538
Ashland West Central precinct, comprising part of Ashland city	460
Barron precinct	471
Belleview precinct	149
Butte Falls precinct, including Butte Falls town	253
Climax precinct	75
Dead Indian precinct	20
Derby precinct	63
Eagle Point precinct, including Eagle Point town	694
East Ashland precinct, comprising part of Ashland city	539
East Phoenix precinct, including part of Phoenix town	343
East Talent precinct, including part of Talent town	372
Flounce Rock precinct	160
Foots Creek precinct	133
Gold Hill precinct, including Gold Hill town	583
Griffin Creek precinct	227
Lake Creek precinct	244
Meadows precinct	77
Medford precinct No. 1, including part of Medford city	579
Medford precinct No. 2, including part of Medford city	246
Medford precinct No. 3, comprising part of Medford city	404
Medford precinct No. 4, comprising part of Medford city	408
Medford precinct No. 5, including part of Medford city	631
Medford precinct No. 6, comprising part of Medford city	498
Medford precinct No. 7, comprising part of Medford city	320
Medford precinct No. 8, comprising part of Medford city	400
Medford precinct No. 9, comprising part of Medford city	379
Medford precinct No. 10, comprising part of Medford city	651
Medford precinct No. 11, comprising part of Medford city	255
Medford precinct No. 12, comprising part of Medford city	299
Medford precinct No. 13, including part of Medford city	258
Medford precinct No. 14, comprising part of Medford city	329
Medford precinct No. 15, including part of Medford city	465
Medford precinct No. 16, including part of Medford city	221
Mound precinct	150
North Ashland precinct, comprising part of Ashland city	441
North Central Point precinct,[9] exclusive of part of Central Point town	161
North Jacksonville precinct, including part of Jacksonville city	307
Northwest Ashland precinct, comprising part of Ashland city	565
Perrydale precinct	200
Pinehurst precinct	34
Rock Point precinct	230
Rogue River precinct, including Rogue River town	476
Sams Valley precinct	437
South Central Point precinct,[9] exclusive of part of Central Point town	229

[9] JACKSON.—Part annexed to Douglas County, and part of Douglas County annexed, in 1915. Central Point town not returned by precincts, the total population of North Central Point precinct and South Central Point precinct can not, therefore, be shown separately.

MINOR CIVIL DIVISION.	1920
Jackson County—Continued.	
South Jacksonville precinct, including part of Jacksonville city	430
Southeast Ashland precinct, comprising part of Ashland city	350
Sterling precinct	67
Trail precinct	264
Union precinct	275
Watkins precinct	142
West Phoenix precinct, including part of Phoenix town	343
West Talent precinct, including part of Talent town	376
Willow Springs precinct	264
Wimer precinct	282
Central Point town,[9] in North Central Point and South Central Point precincts	582
Jefferson County[10]	**3,211**
Precinct 1, Haystack	316
Precinct 2, Hay Creek	141
Precinct 3, Willow Creek	86
Precinct 4, Cross Keys	113
Precinct 5, Ashwood	271
Precinct 6, Kutcher	399
Precinct 7, Lamonta	204
Precinct 8, Lyle Gap	244
Precinct 9, Black Butte	200
Precinct 10, Opal City	151
Precinct 11, Metolius, including Metolius town	281
Precinct 12, Peninsula	29
Precinct 13, Madras, coextensive with Madras town	337
Precinct 14, Warm Springs,[10] comprising part of Warm Springs Indian Reservation	348
Precinct 15, Muddy Creek	91
Josephine County[11]	**7,655**
Althouse precinct	374
Dimmick precinct	247
Ferry precinct	200
Fruitdale precinct	273
Galice precinct	102
Granite Hill precinct	225
Grants Pass precincts, Nos. 1 to 8, coextensive with Grants Pass city	3,151
Kerby precinct	299
Leland precinct	144
Lucky Queen precinct	174
Merlin precinct	245
Murphy precinct	338
Placer precinct	91
Selma precinct	334
Slate Creek precinct	512
Waldo precinct	363
Williams precinct	383
Wolf Creek precinct	200
Klamath County	**11,413**
Algoma precinct	306
Dairy precinct	215
Hildebrand precinct, exclusive of part of Klamath Indian Reservation	152
Klamath Lake precinct, exclusive of part of Klamath Indian Reservation	84
Langell precinct	181
Linkville precinct, including Klamath Falls city	5,316
Lost River precinct, including Bonanza town	275
Malin precinct	524
Merrill precinct, including part of Merrill town	321
Midland precinct	276
Mount Laki precinct	310
Odell precinct	102
Pine Grove precinct	268
Plevna precinct	116
Poe Valley precinct	182
Sprague River precinct	190
Swan precinct	109
Topsy precinct	59
Tule Lake precinct, including part of Merrill town	506
Wood River precinct	262
Worden precinct	112
Klamath Indian Reservation, comprising Yainax precinct and parts of Chiloquin,[12] Hildebrand, and Klamath Lake precincts	1,547

[10] JEFFERSON.—Organized from part of Crook County in 1915. Warm Springs Indian Reservation located in Jefferson and Wasco Counties; total population in 1920, 664.

[11] JOSEPHINE.—Part annexed to Curry County, and part of Curry County annexed, since 1910.

[12] KLAMATH.—No population reported for Chiloquin precinct outside limits of Klamath Indian Reservation.

MINOR CIVIL DIVISION.	1920
Lake County	**3,991**
Cogswell Creek precinct	129
Crooked Creek precinct	63
Drews Valley precinct	78
Fort Rock precinct	300
Goose Lake precinct	479
Lake precinct	41
New Pine Creek precinct	191
North Lakeview precinct, comprising part of Lakeview town	469
North Warner precinct	92
Paisley precinct, including Paisley town	474
Rolyat precinct	36
Silver Lake precinct, including Silver Lake town	405
Sink precinct	19
South Lakeview precinct, comprising part of Lakeview town	670
South Warner precinct	171
Summer Lake precinct	124
Thomas Creek precinct	161
Valley Falls precinct	89
Lane County[13]	**36,166**
Acme precinct	336
Alpha precinct	117
Alvadore precinct	174
Armitage precinct	389
Bailey precinct	426
Blanton precinct	326
Blue River precinct	71
Bohemia precinct	4
Brumbaugh precinct	576
Camp Creek precinct	375
Cheshire precinct	323
Cloverdale precinct	183
Coburg precinct, coextensive with Coburg town	270
College Crest precinct	258
Cottage Grove precinct No. 1, comprising part of Cottage Grove city	603
Cottage Grove precinct No. 2, comprising part of Cottage Grove city	312
Cottage Grove precinct No. 3, comprising part of Cottage Grove city	566
Cottage Grove precinct No. 4, comprising part of Cottage Grove city	114
Cottage Grove precinct No. 5, comprising part of Cottage Grove city	324
Coyote precinct	338
Creswell precinct, coextensive with Creswell town	273
Davis precinct	465
Diston precinct	307
Dorena precinct	390
Edwards precinct	251
Elmira precinct	567
Eugene precincts Nos. 1 to 21, coextensive with Eugene city	10,593
Fall Creek precinct	391
Five Rivers precinct	100
Florence precinct, including Florence city	493
Gate Creek precinct	182
Glenada precinct	127
Glentena precinct	140
Glenwood precinct	354
Goshen precinct	315
Hazeldell precinct	236
Heceta precinct	112
Herman precinct	85
Irving precinct	244
Jasper precinct	198
Junction precinct No. 1, comprising part of Junction City	295
Junction precinct No. 2, comprising part of Junction City	392
Lake Creek precinct	136
Lancaster precinct	419
Lane precinct	264
Latham precinct	600
Leaburg precinct	267
Lone Pine precinct	345
Long Tom precinct	293
Lost Valley precinct	489
McKenzie precinct	45
Mabel precinct	390
Mapleton precinct	410
Marcola precinct	774
Middle Fork precinct	173
Minerva precinct	142
Mohawk precinct	352
Mound precinct	47
Orchard precinct	482
Pacific precinct	378
Pleasant Hill precinct	419
Prairie precinct	576
Richardson precinct	354
Saginaw precinct	420
Santa Clara precinct	305
Silk Creek precinct	367
Siuslaw precinct	242

[13] LANE.—Part annexed to Douglas County, and parts of Douglas and Linn Counties annexed, in 1915.

TABLE 2.—POPULATION OF COUNTIES BY MINOR CIVIL DIVISIONS: 1920—Continued.

[Precinct means election precinct. No comparative figures for earlier census years are shown, as most of the counties have been redistricted since 1910. For population of incorporated places, see Table 3.]

MINOR CIVIL DIVISION.	1920
Lane County—Continued.	
Spencer precinct	356
Springfield precinct No. 1, comprising part of Springfield city	499
Springfield precinct No. 2, comprising part of Springfield city	383
Springfield precinct No. 3, comprising part of Springfield city	474
Springfield precinct No. 4, comprising part of Springfield city	499
Thurston precinct	326
Wallace precinct	238
Walton precinct	329
Wendling precinct	675
Willakenzie precinct	391
Willamette precinct	410
Zumwalt precinct	311
Lincoln County	**6,084**
Alsea precinct, including Waldport town	448
Bay View precinct	87
Beaver Creek precinct	132
Big Elk precinct	204
Devils Lake precinct	212
Elk City precinct	363
Five Rivers precinct	153
Glen precinct	31
Kern precinct	291
Little Elk precinct	178
Nashville precinct	214
Newport precinct, including part of Newport city	344
North Toledo precinct, including part of Toledo city	759
Nye Creek precinct, comprising part of Newport city	205
Pacific precinct	472
Rock Creek precinct	159
Rose Lodge precinct	176
Siletz precinct	498
South Toledo precinct, including part of Toledo city	468
Tidewater precinct	126
Tum Tum precinct	80
Yachats precinct	117
Yaquina precinct	277
Linn County[14]	**24,550**
Albany precincts Nos. 1 to 7, comprising part of Albany city	4,071
Albany precinct No. 8, including part of Albany city	572
Albany precinct No. 9, including part of Albany city	553
Berlin precinct	292
Calapooia precinct	347
Cascadia precinct	77
Center precinct	469
Crawfordsville precinct	359
Crowfoot precinct	264
East Brownsville precinct, including part of Brownsville city	499
East Halsey precinct, including part of Halsey city	305
Foster precinct	302
Fox Valley precinct	428
Holley precinct	258
Jordan precinct	406
Kingston precinct	286
Knox Butte precinct	335
Lacomb precinct	581
Lebanon precinct, comprising part of Lebanon city	461
Mill City precinct	745
North Brownsville precinct, including part of Brownsville city	307
North Harrisburg precinct, including part of Harrisburg city	590
North Lebanon precinct, comprising part of Lebanon city	630
North Scio precinct, including part of Scio city	402
Orleans precinct	653
Peoria precinct	417
Price precinct	471
Providence precinct	325
Rock Creek precinct	168
Rowland precinct	315
Santiam precinct	637
Shedd precinct	535
Shelburn precinct	520
Sodaville precinct, including Sodaville town	258
South Brownsville precinct, including part of Brownsville city	417
South Harrisburg precinct, including part of Harrisburg city	471

[14] LINN.—Part of Marion County annexed in 1913 and part annexed to Lane County in 1915.

MINOR CIVIL DIVISION.	1920
Linn County—Continued.	
South Lebanon precinct, comprising part of Lebanon city	714
South Scio precinct, including part of Scio city	552
Strawberry precinct	248
Sunrise precinct	357
Sweet Home precinct, including Sweet Home town	553
Syracuse precinct	568
Tallman precinct	335
Tangent precinct	607
Tennessee precinct	501
Waterloo precinct, including Waterloo town	464
West Brownsville precinct, including part of Brownsville city	380
West Halsey precinct, including part of Halsey city	535
Malheur County	**10,907**
Arcadia precinct	722
Basin precinct	57
Beulah precinct	88
Big Bend precinct	444
Bonita precinct	109
Brogan precinct	392
Bully precinct	231
Cairo precinct	630
Cord precinct	30
Crowley precinct	67
Fair precinct	376
Grange precinct	566
Harper precinct	195
Ironside precinct	170
Jamieson precinct	240
Jones precinct	80
Jordan Valley precinct, coextensive with Jordan Valley town	355
Juniper precinct	295
Juntura precinct, coextensive with Juntura town	127
McDermitt precinct	205
Malheur precinct	210
North Vale precinct, comprising part of Vale city	317
Nyssa precinct, coextensive with Nyssa town	563
Ontario precinct No. 1, comprising part of Ontario city	555
Ontario precinct No. 2, comprising part of Ontario city	811
Ontario precinct No. 3, comprising part of Ontario city	673
Owyhee precinct	455
Riverside precinct	137
Rockville precinct	77
Rome precinct	147
Skull Springs precinct	11
Snake River precinct	680
South Vale precinct, comprising part of Vale city	618
Watson precinct	182
Westfall precinct, coextensive with Westfall town	92
Marion County[15]	**47,187**
Aumsville precinct, including Aumsville town	421
Aurora precinct, including Aurora city	476
Breitenbush precinct	138
Brooks precinct	575
Butteville precinct	307
Central Howell precinct	456
Champoeg precinct	188
Chemawa precinct	1,370
Croisan precinct	452
Donald precinct, including Donald town	456
East Gervais precinct, including part of Gervais town	619
East Hubbard precinct, including part of Hubbard city	442
East Mount Angel precinct, including part of Mount Angel town	1,021
East Salem precinct	377
East Silverton precinct, comprising part of Silverton city	1,024
East Stayton precinct, including part of Stayton town	540
East Woodburn precinct, comprising part of Woodburn city	862
Elkhorn precinct	38
Englewood precinct	518
Fairfield precinct	259
Fairgrounds precinct	825
Horeb precinct	186
Jefferson precinct, including Jefferson city	926
Liberty precinct	294

[15] MARION.—Part of Clackamas County annexed in 1911 and part annexed to Linn County in 1913.

MINOR CIVIL DIVISION.	1920
Marion County—Continued.	
McKee precinct	501
Macleay precinct	396
Marion precinct	378
Mehama precinct	300
Mill City precinct	443
Monitor precinct	628
North Howell precinct	448
North Silverton precinct	1,291
Pringle precinct	479
Quinaby precinct	380
Riverview precinct	146
Rosedale precinct	566
St. Paul precinct, including St. Paul city	712
Salem precincts Nos. 1 to 18, coextensive with Salem city	17,679
Salem Heights precinct	581
Scotland precinct	500
Scotts Mills precinct, including Scotts Mills city	623
Shaw precinct	299
Sidney precinct	352
Silver Falls precinct	365
South Silverton precinct	676
Stayton precinct, including part of Stayton town	405
Sublimity precinct, including Sublimity town	681
Turner precinct, including Turner city	1,074
Victor Point precinct	345
Waconda precinct	374
West Gervais precinct, including part of Gervais town	338
West Hubbard precinct, including part of Hubbard city	466
West Mount Angel precinct, including part of Mount Angel town	657
West Silverton precinct, comprising part of Silverton city	1,227
West Stayton precinct	313
West Woodburn precinct, comprising part of Woodburn city	794
Morrow County	**5,617**
Alpine precinct	211
Castle Rock precinct	450
Cecil precinct	271
Dairy precinct, including Hardman town	368
Eight Mile precinct	189
Gentry precinct, including part of Heppner city	383
Gooseberry precinct	133
Heppner precinct, including part of Heppner city	506
Irrigon precinct	242
Lena precinct	204
Lexington precinct, including Lexington city	557
Matteson precinct, including part of Heppner city	331
Mount Vernon precinct, including part of Heppner city	807
North Ione precinct, including part of Ione city	306
Parkers Mill precinct	50
Pine City precinct	93
South Ione precinct, including part of Ione city	516
Multnomah County[16]	**275,898**
Precincts Nos. 1 to 298, 317½, and 318, coextensive with Portland city[19]	258,288
Precinct 299, Swift	301
Precinct 300, Columbia	1,747
Precinct 301, Russelville	843
Precinct 302, North Kelly Butte	321
Precinct 303, South Kelly Butte	842
Precinct 304, Mount Scott	437
Precinct 305, Fairview, including Fairview town	612
Precinct 306, Rockwood	629
Precinct 307, Sycamore	362
Precinct 308, South Gresham, including part of Gresham town	714
Precinct 309, West Gresham, including part of Gresham town	285
Precinct 309½, East Gresham, including part of Gresham town	679
Precinct 310, Troutdale, including Troutdale town	853
Precinct 311, Powell Valley	477
Precinct 311½, Pleasant Home	507
Precinct 312, Hurlburt	879
Precinct 313, Bridal Veil	499

[16] MULTNOMAH.—Part annexed to Hood River County, and parts of Clackamas and Hood River Counties annexed, since 1910. Precinct 199, Linnton, and St. Johns city annexed to Portland city since 1910.

TABLE 2.—POPULATION OF COUNTIES BY MINOR CIVIL DIVISIONS: 1920—Continued.

[Precinct means election precinct. No comparative figures for earlier census years are shown, as most of the counties have been redistricted since 1910. For population of incorporated places, see Table 3.]

MINOR CIVIL DIVISION.	1920
Multnomah County—Continued.	
Precinct 314, Brower	59
Precinct 315, Warrendale	75
Precinct 316, Sauvies Island	149
Precinct 317, Holbrook	478
Precinct 318½, Germantown	228
Precinct 319, Sylvan	365
Precinct 320, Mount Zion	227
Precinct 321, Bertha	465
Precinct 322, Ryan	551
Precinct 322½	557
Precinct 323, Maplewood	471
Precinct 324, West Portland	379
Precinct 325, Riverdale	382
Precinct 325½, Kilpatrick Collins	566
Precinct 326, Brentwood	699
Precinct 326½, Kendall	659
Precinct 327, Errol Heights	412
Polk County	**14,181**
Precinct 1, Douglas	441
Precinct 2, Jackson	402
Precinct 3, Salt Lake	399
Precinct 4, Spring Valley	381
Precinct 5, Eola	256
Precinct 6, West Rickreall	234
Precinct 7, Fourth Independence, including part of Independence city	406
Precinct 8, Southwest Monmouth, including part of Monmouth town	346
Precinct 9, Buena Vista	486
Precinct 10, Suver	271
Precinct 11, West Luckiamute	303
Precinct 12, Bridgeport	256
Precinct 13, Salt Creek	505
Precinct 14, McCoy	343
Precinct 15, East Rickreall	290
Precinct 16, First Independence, including part of Independence city	571
Precinct 17, West Salem, including West Salem town	592
Precinct 18, Black Rock	179
Precinct 19, Peedee	326
Precinct 20, Northwest Monmouth, including part of Monmouth town	210
Precinct 21, Northwest Falls City, including part of Falls City town	283
Precinct 22, Southwest Falls City, including part of Falls City town	430
Precinct 23, Northeast Falls City, including part of Falls City town	354
Precinct 24, Buell	397
Precinct 25, Southeast Falls City, including part of Falls City town	282
Precinct 26, Brush College	198
Precinct 27, Southeast Monmouth, including part of Monmouth town	263
Precinct 28, Northeast Monmouth, including part of Monmouth town	289
Precinct 29, East Luckiamute	194
Precinct 30, Third Independence, including part of Independence city	316
Precinct 31, Second Independence, including part of Independence city	355
Precinct 32, First Dallas, including part of Dallas city	398
Precinct 33, Second Dallas, including part of Dallas city	544
Precinct 34, Third Dallas, comprising part of Dallas city	249
Precinct 35, Fourth Dallas, including part of Dallas city	217
Precinct 36, Fifth Dallas, comprising part of Dallas city	341
Precinct 37, Sixth Dallas, including part of Dallas city	361
Precinct 38, Seventh Dallas, comprising part of Dallas city	263
Precinct 39, Eighth Dallas, including part of Dallas city	595
Precinct 40, Ninth Dallas, including part of Dallas city	469
Precinct 41, Rock Creek	186
Sherman County	**3,826**
Precinct 1, Rufus	318
Precinct 2, Locust	281
Precinct 3, Klondike	375
Precinct 4, Monkland	334
Precinct 5, Erskine	221
Precinct 6, Michigan	241
Precinct 7, Rutledge	194
Precinct 8, Kent	426
Precinct 9, Grass Valley, coextensive with Grass Valley city	317
Precinct 10, Moro, coextensive with Moro city	418
Precinct 11, Wasco, coextensive with Wasco city	701

MINOR CIVIL DIVISION.	1920
Tillamook County	**8,810**
Bay precinct, including Bay City town	648
Bayocean precinct	22
Beaver precinct	301
Blaine precinct	247
Carnahan precinct	232
Cloverdale precinct	285
Fairview precinct	459
Foley precinct	277
Garibaldi precinct	281
Goodspeed precinct[17] } Exclusive of part of Tillamook city	
Hays precinct[17] } Exclusive of part of Tillamook city	
Hoquarton precinct[17] } Exclusive of part of Tillamook city	
Stillwell precinct[17] } Exclusive of part of Tillamook city	624
Sunnymead precinct[17] } Exclusive of part of Tillamook city	
Tillamook precinct[17] } Exclusive of part of Tillamook city	
Hebo precinct	308
Kilchis precinct	159
Little Nestucca precinct	194
Long Prairie precinct[17] }	452
South Prairie precinct[17] }	
Maple Leaf precinct	58
Nehalem precinct, including Nehalem town	792
Neskowin precinct	98
Netarts precinct	40
Rockaway precinct	80
Sand Lake precinct	135
Trask precinct	37
Union precinct	299
Wheeler precinct	788
Wilson precinct	30
Tillamook city[17], in Goodspeed, Hays, Hoquarton, Stillwell, Sunnymead, and Tillamook precincts	1,964
Umatilla County[18]	**25,946**
Precinct 1	267
Precinct 2	629
Precinct 3	428
Precinct 4	599
Precinct 5	509
Precinct 6, including part of Freewater city	632
Precinct 7, including part of Freewater city	595
Precinct 8, including part of Milton town	329
Precinct 9, comprising part of Milton town	467
Precinct 10, comprising part of Milton town	478
Precinct 11, including part of Milton town	682
Precinct 12, including part of Milton town	404
Precinct 13	77
Precinct 14	113
Precinct 15, including part of Weston city	242
Precinct 16, including part of Weston city	387
Precinct 17, including part of Weston city	310
Precinct 18, including part of Athena city	267
Precinct 19, including part of Athena city	329
Precinct 20, including part of Athena city	308
Precinct 21	468
Precinct 22	213
Precinct 23, including Adams town	335
Precinct 24, including Helix town	420
Precinct 25	117
Precinct 26	47
Precinct 27	180
Precinct 28	244
Precinct 29	833
Precinct 30	174
Precinct 31	119
Precinct 32, comprising part of Pendleton city	735
Precinct 33, comprising part of Pendleton city	553
Precinct 34, comprising part of Pendleton city	305
Precinct 35, comprising part of Pendleton city	656
Precinct 36, comprising part of Pendleton city	329
Precinct 37, comprising part of Pendleton city	477
Precinct 38, comprising part of Pendleton city	477
Precinct 39, comprising part of Pendleton city	511
Precinct 40, comprising part of Pendleton city	306
Precinct 41, comprising part of Pendleton city	276
Precinct 42, comprising part of Pendleton city	1,020
Precinct 43, comprising part of Pendleton city	585
Precinct 44, including part of Pendleton city	1,205

[17] TILLAMOOK.—Tillamook city not returned by precincts; the total population of precincts of which it forms a part can not, therefore, be shown separately. Long Prairie and South Prairie precincts not returned separately.

[18] UMATILLA.—Part annexed to Union County, and part of Union County annexed, in 1913.

MINOR CIVIL DIVISION.	1920
Umatilla County—Continued.	
Precinct 45	361
Precinct 46	170
Precinct 47	171
Precinct 48	365
Precinct 49, including part of Echo city	415
Precinct 50, including part of Echo city	465
Precinct 51, including part of Stanfield city	325
Precinct 52, including part of Stanfield city	527
Precinct 53, including part of Hermiston city	605
Precinct 54, including part of Hermiston city	613
Precinct 55	392
Precinct 56, including Umatilla city	659
Precinct 57	185
Precinct 58	247
Precinct 59, including part of Pilot Rock city	522
Precinct 60, including part of Pilot Rock city	515
Precinct 61	202
Precinct 62	132
Precinct 63	231
Precinct 64	217
Union County[19]	**16,636**
Alicel precinct	297
Antelope precinct	280
Big Creek precinct	140
Cove precinct No. 1, including part of Cove town	570
Cove precinct No. 2, including part of Cove town	410
Elgin precinct No. 1, including part of Elgin city	534
Elgin precinct No. 2, including part of Elgin city	335
Elgin precinct No. 3, including part of Elgin city	426
Elgin precinct No. 4, including part of Elgin city	520
Hilgard precinct	127
Hot Lake precinct	313
Imbler precinct, including Imbler city	452
Island precinct, including Island City town	373
Kamela precinct	90
La Grande precinct No. 1, including part of La Grande city	451
La Grande precinct No. 2, comprising part of La Grande city	258
La Grande precinct No. 3, comprising part of La Grande city	563
La Grande precinct No. 4, including part of La Grande city	828
La Grande precinct No. 5, including part of La Grande city	963
La Grande precinct No. 6, including part of La Grande city	682
La Grande precinct No. 7, including part of La Grande city	628
La Grande precinct No. 8, comprising part of La Grande city	576
La Grande precinct No. 9, comprising part of La Grande city	697
La Grande precinct No. 10, comprising part of La Grande city	502
La Grande precinct No. 11, including part of La Grande city	512
La Grande precinct No. 12, comprising part of La Grande city	728
La Grande precinct No. 13, including part of La Grande city	665
Palmer precinct	122
Perry precinct	272
Powder precinct No. 1, including part of North Powder town	676
Powder precinct No. 2, including part of North Powder town	350
Starkey precinct	63
Summerville precinct, including Summerville town	501
Union precinct No. 1, including part of Union city	309
Union precinct No. 2, including part of Union city	444
Union precinct No. 3, including part of Union city	525
Union precinct No. 4, including part of Union city	454
Wallowa County[20]	**9,778**
Butte precinct	111
Divide precinct	77

[19] UNION.—Parts annexed to Umatilla and Wallowa Counties, and parts of Umatilla and Wallowa Counties annexed, in 1913 and 1915, respectively. Camp Carson precinct, for which no population was returned, is not included in this table.

[20] WALLOWA.—Part annexed to Union County, and part of Union County annexed, in 1915.

TABLE 2.—POPULATION OF COUNTIES BY MINOR CIVIL DIVISIONS: 1920—Continued.

[Precinct means election precinct. No comparative figures for earlier census years are shown, as most of the counties have been redistricted since 1910. For population of incorporated places, see Table 3.]

MINOR CIVIL DIVISION.	1920
Wallowa County—Continued.	
Enterprise precinct No. 1, including part of Enterprise city	364
Enterprise precinct No. 2, including part of Enterprise city	490
Enterprise precinct No. 3, including part of Enterprise city	350
Enterprise precinct No. 4, including part of Enterprise city	722
Enterprise precinct No. 5, including part of Enterprise city	621
Evans precinct	266
Flora precinct	328
Grouse precinct	287
Imnaha precinct	193
Joseph precinct No. 1, including part of Joseph city	322
Joseph precinct No. 2, including part of Joseph city	312
Joseph precinct No. 3, including part of Joseph city	341
Joseph precinct No. 4, including part of Joseph city	348
Leap precinct	207
Lost Prairie precinct	147
Lostine precinct, including Lostine town	398
Mud Creek precinct	83
O. K. Gulch precinct	72
Paradise precinct	300
Park precinct	107
Pine Creek precinct	253
Pittsburg precinct	59
Powwatka precinct	79
Prairie Creek precinct	342
Promise precinct	245
Smith Mountain precinct	458
Swamp Creek precinct	224
Wallowa precinct No. 1, including part of Wallowa city	447
Wallowa precinct No. 2, including part of Wallowa city	249
Wallowa precinct No. 3, including part of Wallowa city	122
Wallowa precinct No. 4, including part of Wallowa city	854
Wasco County	**13,648**
Antelope precinct, including Antelope city	491
Bake Oven precinct	93
Boyd precinct	194
Celilo precinct	77
Columbia precinct	284
Criterion precinct	177
Deschutes precinct	89
East Dalles precinct, including part of The Dalles city	343
East Dufur precinct, including part of Dufur town	490
Eight Mile precinct	177
Friend precinct, including Friend town	249
Kingsley precinct	172
Maupin precinct, including Maupin city	351
Mosier precinct, including Mosier city	654
Mountain precinct	218
Nansene precinct	114
Ramsay precinct	276
Shaniko precinct, including Shaniko town	259
Sherar precinct	96
South Dalles precinct, including part of The Dalles city	537
The Dalles precinct No. 1, comprising part of The Dalles city	534
The Dalles precinct No. 2, comprising part of The Dalles city	563
The Dalles precinct No. 3, comprising part of The Dalles city	279
The Dalles precinct No. 4, comprising part of The Dalles city	488
The Dalles precinct No. 5, comprising part of The Dalles city	277
Wasco County—Continued.	
The Dalles precinct No. 6, comprising part of The Dalles city	490
The Dalles precinct No. 7, comprising part of The Dalles city	500
The Dalles precinct No. 8, comprising part of The Dalles city	451
The Dalles precinct No. 9, comprising part of The Dalles city	507
The Dalles precinct No. 10, comprising part of The Dalles city	691
The Dalles precinct No. 11, comprising part of The Dalles city	476
Thompsons precinct	480
Tygh Valley precinct	274
Wamic precinct	289
Wapinitia precinct	426
West Dalles precinct, including part of The Dalles city	894
West Dufur precinct, including part of Dufur town	264
White River precinct	108
Warm Springs Indian Reservation [21] (part of)	316
Washington County	**26,376**
Aloha precinct	957
Banks precinct	940
Blooming precinct	410
Buxton precinct	852
Cedar Mills precinct	686
Cherry Grove precinct	437
Connell precinct	541
Dilley precinct	436
East Beaverton precinct, including part of Beaverton town	716
East Gaston precinct	499
East North Plains precinct	561
Gales Creek precinct	695
Garden Home precinct	615
Kinton precinct	374
Laurel precinct	693
Manning precinct	300
Metzger precinct	524
Middleton precinct	643
Mountain precinct	199
Mulloy precinct	198
North Cornelius precinct, including part of Cornelius city	436
North East Forest Grove precinct, including part of Forest Grove city	698
North East Hillsboro precinct, including part of Hillsboro city	723
North Tigard precinct	543
North West Forest Grove precinct, including part of Forest Grove city	770
North West Hillsboro precinct, including part of Hillsboro city	871
Orenco precinct, including Orenco town	673
Purdin precinct	414
Reedville precinct	533
Roy precinct	421
Scholls precinct	544
Sherwood precinct, including Sherwood town	360
South Cornelius precinct, including part of Cornelius city	523
South East Forest Grove precinct, including part of Forest Grove city	811
South East Hillsboro precinct, including part of Hillsboro city	1,024
South Tigard precinct	680
South West Forest Grove precinct, including part of Forest Grove city	456
South West Hillsboro precinct, including part of Hillsboro city	856
Timber precinct	580
Tualatin precinct, including Tualatin town	721
Washington County—Continued.	
Verboort precinct	456
West Beaverton precinct, including part of Beaverton town	885
West Gaston precinct, including Gaston town	618
West North Plains precinct	504
Wheeler County	**2,791**
Bridge Creek precinct	47
Clarno precinct	142
Fossil precinct, including Fossil town	764
Lost Valley precinct	48
Mitchell precinct, including Mitchell town	464
Mountain precinct	68
Richmond precinct	130
Rock Creek precinct	102
Service Creek precinct	117
Spray precinct	483
Twickenham precinct	106
Ward precinct	44
Waterman precinct	69
Winlock precinct	207
Yamhill County [22]	**20,529**
Precinct 1	485
Precinct 2	259
Precinct 3,[22] exclusive of part of Newberg city	90
Precinct 4,[22] exclusive of part of Newberg city	152
Precinct 5,[22] exclusive of part of Newberg city	52
Precinct 6,[22] exclusive of part of Newberg city	302
Precinct 7	349
Precinct 8	587
Precinct 9, including Dundee city	649
Precinct 10, including part of Dayton city	672
Precinct 11, including part of Dayton city	725
Precinct 12	749
Precinct 13, including part of Amity city	564
Precinct 14, including part of Amity city	482
Precinct 15	364
Precinct 16,[22] exclusive of part of McMinnville city	233
Precinct 17,[22] exclusive of part of McMinnville city	210
Precinct 18,[22] exclusive of part of McMinnville city	35
Precinct 19,[22] exclusive of part of McMinnville city	108
Precinct 20,[22] exclusive of part of McMinnville city	159
Precinct 21 including Lafayette city	755
Precinct 22, including part of Carlton city	678
Precinct 23, including part of Yamhill city	659
Precinct 24, including part of Yamhill city	1,114
Precinct 25, including part of Carlton city	395
Precinct 26,[22] exclusive of part of McMinnville city	79
Precinct 27	236
Precinct 28,[22] exclusive of part of McMinnville city	483
Precinct 29	426
Precinct 30,[22] exclusive of part of Sheridan city	105
Precinct 31,[22] exclusive of part of Sheridan city	210
Precinct 32	158
Precinct 33, comprising part of Willamina city	83
Precinct 34, including part of Willamina city	549
Precinct 35	335
Precinct 36,[22] exclusive of part of Newberg city	32
Precinct 37,[22] exclusive of part of Newberg city	37
Precinct 38,[22] exclusive of part of McMinnville city	213
Precinct 39,[22] exclusive of part of Sheridan city	175
Precinct 40	169
McMinnville city,[22] in precincts 16 to 20, 26, 28, and 38	2,767
Newberg city,[22] in precincts 3 to 6, 36, and 37	2,566
Sheridan city,[22] in precincts 30, 31, and 39	979

[21] WASCO.—Warm Springs Indian Reservation located in Jefferson and Wasco Counties. For total population, see Jefferson County.

[22] YAMHILL.—McMinnville, Newberg, and Sheridan cities not returned by precincts; the total population of each of the precincts of which they are parts can not, therefore, be shown separately.

TABLE 3.—POPULATION OF INCORPORATED PLACES: 1920, 1910, AND 1900.

[The absence of population figures for 1910 or 1900 indicates that the place was incorporated at some date between the censuses, unless otherwise explained by footnote. Places which in 1910 were incorporated but, through surrender of charter or for other reasons, have no corporate existence in 1920 are not presented in this table.]

CITY OR TOWN.	County.	1920	1910	1900
Adams town	Umatilla	198	205	263
Albany city	Linn	4,840	4,275	3,149
Amity city	Yamhill	522	407	292
Antelope city	Wasco	199	175	249
Arlington city	Gilliam	529	317	388
Ashland city	Jackson	4,283	5,020	2,634
Astoria city	Clatsop	14,027	9,599	8,381
Athena city	Umatilla	621	586	703
Aumsville town	Marion	171	.....	.....
Aurora city	Marion	229	190	122
Austin town	Grant	149	144	.....
Baker city	Baker	7,729	6,742	6,663
Bandon town	Coos	1,440	1,803	645
Barlow city	Clackamas	42	69	.....
Bay City town	Tillamook	511	281	203
Beaver Hill town	Coos	143	149	119
Beaverton town	Washington	580	386	249
Bend city	Deschutes	5,415	536	.....
Bonanza town	Klamath	77	(1)	.....
Bourne town	Baker	30	77	.....
Brownsville city	Linn	763	919	698
Burns city	Harney	1,022	904	547
Butte Falls town	Jackson	166	.....	.....
Canby city	Clackamas	852	587	372
Canyon City town	Grant	354	364	345
Canyonville town	Douglas	156	149	.....
Carlton city	Yamhill	552	386	145
Central Point town	Jackson	582	761	322
Clatskanie city	Columbia	1,171	747	311
Coburg town	Lane	270	613	.....
Condon city	Gilliam	1,127	1,009	230
Copperfield town	Baker	155	250	.....
Coquille city	Coos	1,642	1,398	728
Cornelius city	Washington	494	459	246
Corvallis city	Benton	5,752	4,552	1,819
Cottage Grove city	Lane	1,919	1,834	974
Cove town	Union	399	433	.....
Creswell town	Lane	273	367	.....
Dallas city	Polk	2,701	2,124	1,271
Dayton city	Yamhill	448	453	293
Dayville town	Grant	117	.....	.....
Donald town	Marion	126	.....	.....
Drain town	Douglas	607	335	193
Drewsey town	Harney	83	82	.....
Dufur town	Wasco	533	523	336
Dundee city	Yamhill	193	196	124
Eagle Point town	Jackson	128	.....	.....
Eastside city	Coos	453	252	.....
Echo city	Umatilla	501	400	.....
Elgin city	Union	1,043	1,120	603
Empire city	Coos	182	147	185
Enterprise city	Wallowa	1,895	1,242	396
Estacada city	Clackamas	483	405	.....
Eugene city	Lane	10,593	9,009	3,236
Fairview town	Multnomah	184	204	.....
Falls City town	Polk	994	969	269
Florence city	Lane	317	311	222
Forest Grove city	Washington	1,915	1,772	1,096
Fossil town	Wheeler	519	421	288
Freewater city	Umatilla	664	532	.....
Friend town	Wasco	35	.....	.....
Gaston town	Washington	221	.....	.....
Gearhart city	Clatsop	127	.....	.....
Gervais town	Marion	268	276	224
Gladstone city	Clackamas	1,069	.....	.....
Glendale city	Douglas	548	646	.....
Goble city	Columbia	117	.....	.....
Gold Hill town	Jackson	422	423	385
Granite town	Grant	55	89	245
Grants Pass city	Josephine	3,151	3,897	2,290
Grass Valley city	Sherman	317	342	.....
Greenhorn town	Baker	5	28	.....
Gresham town	Multnomah	1,103	540	.....
Haines town	Baker	503	423	.....
Halfway town	Baker	324	186	.....
Halsey city	Linn	339	337	294
Hammond town [2]	Clatsop	547	957	.....
Hardman town	Morrow	193	191	.....
Harney town	Harney	23	58	82
Harrisburg city	Linn	573	453	502
Helix town	Umatilla	290	109	.....
Heppner city	Morrow	1,324	850	1,146
Hermiston city	Umatilla	655	647	.....
Hillsboro city	Washington	2,468	2,016	980
Hood River city	Hood River	3,195	2,331	766
Hubbard city	Marion	320	283	213
Huntington town	Baker	666	680	821
Imbler city	Union	206	.....	.....
Independence city	Polk	1,143	1,160	909
Ione city	Morrow	439	289	223
Island City town	Union	141	166	.....
Jacksonville city	Jackson	489	785	653
Jefferson city	Marion	417	415	273
John Day city	Grant	321	258	282
Jordan Valley town	Malheur	355	.....	.....
Joseph city	Wallowa	770	725	237
Junction City	Lane	687	759	506
Juntura town	Malheur	127	.....	.....
Klamath Falls city	Klamath	4,801	2,758	447
La Grande city	Union	6,913	4,843	2,991
Lafayette city	Yamhill	410	412	359
Lakeview town	Lake	1,139	1,253	761
Lebanon city	Linn	1,805	1,820	922
Lexington city	Morrow	264	185	.....
Lonerock city	Gilliam	73	70	.....
Long Creek town	Grant	148	86	123
Lostine town	Wallowa	244	230	.....
McMinnville city	Yamhill	2,767	2,400	1,420
Madras town	Jefferson	337	364	.....
Marshfield town	Coos	4,034	2,980	1,391
Maupin city	Wasco	198	.....	.....
Medford city	Jackson	5,756	8,840	1,791
Merrill town	Klamath	237	.....	.....
Metolius town	Jefferson	94	.....	.....
Milton town	Umatilla	1,747	1,280	894
Milwaukie town	Clackamas	1,172	860	.....
Mitchell town	Wheeler	224	210	135
Molalla city	Clackamas	496	.....	.....
Monmouth town	Polk	582	493	606
Monroe city	Benton	191	.....	.....
Monument town	Grant	147	119	.....
Moro city	Sherman	418	378	335
Mosier city	Wasco	259	.....	.....
Mount Angel town	Marion	936	545	537
Myrtle Creek town	Douglas	385	429	189
Myrtle Point city	Coos	934	836	530
Nehalem town	Tillamook	192	119	59
Newberg city	Yamhill	2,566	2,260	945
Newport city	Lincoln	580	721	256
North Bend city	Coos	3,268	2,078	.....
North Powder town	Union	613	455	.....
Nyssa town	Malheur	563	449	.....
Oakland city	Douglas	516	467	308
Ontario city	Malheur	2,039	1,248	445
Oregon City	Clackamas	5,686	4,287	3,494
Orenco town	Washington	335	.....	.....
Oswego city	Clackamas	1,818	(1)	.....
Paisley town	Lake	257	.....	.....
Pendleton city	Umatilla	7,387	4,460	4,406
Philomath city	Benton	591	505	343
Phoenix town	Jackson	159	250	.....
Pilot Rock city	Umatilla	361	197	.....
Portland city [3]	Multnomah	258,288	207,214	90,426
Prairie City [4]	Grant	643	348	213
Prineville city	Crook	1,144	1,042	656
Rainier city	Columbia	1,287	1,359	622
Redmond city	Deschutes	585	216	.....
Reedsport city	Douglas	850	.....	.....
Richland town	Baker	244	334	.....
Riddle town	Douglas	268	187	131
Rogue River town	Jackson	211	.....	.....
Roseburg city	Douglas	4,381	4,738	1,690
St. Helens city [5]	Columbia	2,220	742	258
St. Paul city	Marion	160	103	.....
Salem city	Marion	17,679	14,094	4,258
Sandy city	Clackamas	242	.....	.....
Scio city	Linn	300	295	346
Scotts Mills city	Marion	208	.....	.....
Seaside city [6]	Clatsop	1,802	1,121	191
Shaniko town	Wasco	124	495	.....
Sheridan city	Yamhill	979	1,021	466
Sherwood town	Washington	320	115	111
Silver Lake town	Lake	126	.....	.....
Silverton city	Marion	2,251	1,588	656
Sodaville town	Linn	72	110	173
Springfield city	Lane	1,855	1,838	363
Stanfield city	Umatilla	278	318	.....
Stayton town	Marion	649	703	324
Sublimity town	Marion	172	138	.....
Summerville town	Union	116	237	181

[1] Not returned separately in 1910.
[2] Name changed from New Astoria since 1910.
[3] See county footnote, Table 2.
[4] Incorporated as a city since 1910.
[5] St. Helens city and Houlton town consolidated and incorporated as St. Helens city since 1910; combined population, 1,089 in 1910.
[6] Seaside and West Seaside towns consolidated and incorporated as Seaside city since 1910; combined population, 1,270 in 1910.

TABLE 3.—POPULATION OF INCORPORATED PLACES: 1920, 1910, AND 1900—Continued.

[The absence of population figures for 1910 or 1900 indicates that the place was incorporated at some date between the censuses, unless otherwise explained by footnote. Places which in 1910 were incorporated but, through surrender of charter or for other reasons, have no corporate existence in 1920 are not presented in this table.]

CITY OR TOWN.	County.	1920	1910	1900	CITY OR TOWN.	County.	1920	1910	1900
Sumpter city	Baker	219	643	.....	Waldport town	Lincoln	181	.....	.....
Sutherlin city	Douglas	515	.....	.....	Wallowa city	Wallowa	894	793	243
Sweet Home town	Linn	175	202	.....	Warrenton city	Clatsop	730	339	.....
Talent town	Jackson	278	.....	.....	Wasco city	Sherman	701	386	322
The Dalles city	Wasco	5,807	4,880	3,512	Waterloo town	Linn	82	83	59
Tillamook city	Tillamook	1,964	1,352	834	West Linn town [1]	Clackamas	1,628	.....	.....
Toledo city	Lincoln	678	541	302	West Salem town	Polk	208	.....	.....
Troutdale town	Multnomah	191	309	.....	Westfall town	Malheur	92	140	.....
Tualatin town	Washington	234	.....	.....	Weston city	Umatilla	595	499	626
Turner city	Marion	289	191	.....	Whitney town	Baker	97	55	.....
Umatilla city	Umatilla	390	198	.....	Willamina city	Yamhill	247	376	.....
Union city	Union	1,319	1,483	937	Woodburn city	Marion	1,656	1,616	828
Vale city	Malheur	935	992	127	Yamhill city	Yamhill	366	325	254
Vernonia town	Columbia	142	69	62	Yoncalla city	Douglas	232	233	.....

[1] See county footnote, Table 2.

TABLE 4.—POPULATION OF WARDS OF CITIES HAVING 5,000 INHABITANTS OR MORE: 1920.

WARD.	1920	WARD.	1920	WARD.	1920	WARD.	1920
Astoria city	**14,027**	**Corvallis city**	**5,752**	**Medford city**	**5,756**	**Portland city** (Not reported by wards.)	**258,288**
Ward 1	4,368	Ward 1	1,780	Ward 1	2,430		
Ward 2	4,436	Ward 2	1,604	Ward 2	1,817		
Ward 3	3,482	Ward 3	2,368	Ward 3	1,509	**Salem city**	**17,679**
Ward 4	1,741					Ward 1	1,574
		Eugene city	**10,593**	**Oregon City**	**5,686**	Ward 2	2,236
						Ward 3	1,144
Baker city	**7,729**	Ward 1	3,448	Ward 1	1,426	Ward 4	2,989
		Ward 2	1,706	Ward 2	960	Ward 5	2,895
		Ward 3	2,433	Ward 3	1,679	Ward 6	5,167
Ward 1	1,862	Ward 4	3,006	Ward 4	1,621	Ward 7	1,773
Ward 2	687						
Ward 3	2,743	**La Grande city**	**6,913**	**Pendleton city**	**7,387**	**The Dalles city**	**5,807**
Ward 4	2,437						
		Ward 1	1,278	Ward 1	1,288	Ward 1	1,277
		Ward 2	1,143	Ward 2	1,742	Ward 2	1,466
Bend city (Not reported by wards.)	**5,415**	Ward 3	2,222	Ward 3	1,290	Ward 3	1,322
		Ward 4	2,270	Ward 4	3,067	Ward 4	1,742

TABLE 5.—URBAN AND RURAL POPULATION OF COUNTIES: 1920, 1910, AND 1900.

[A minus sign (−) denotes decrease.]

COUNTY.	POPULATION.						PER CENT URBAN IN TOTAL POPULATION.			PER CENT OF INCREASE IN—				Rural population per square mile: 1920.
	1920		1910		1900					Urban population.		Rural population.		
	Urban.	Rural.	Urban.	Rural.	Urban.	Rural.	1920	1910	1900	1910 to 1920.	1900 to 1910.	1910 to 1920.	1900 to 1910.	
Oregon	**391,019**	**392,370**	**307,060**	**365,705**	**133,180**	**280,356**	**49.9**	**45.6**	**32.2**	**27.3**	**130.6**	**7.3**	**30.4**	**4.1**
Baker	7,729	10,200	6,742	11,334	6,663	8,934	43.1	37.3	42.7	14.6	1.2	−10.0	26.9	3.3
Benton	5,752	7,992	4,552	6,111	.....	6,706	41.9	42.7	.....	26.4	.....	30.8	−8.9	11.6
Clackamas	5,686	32,012	4,287	25,644	3,494	16,164	15.1	14.3	17.8	32.6	22.7	24.8	58.6	17.1
Clatsop	14,027	9,003	9,599	6,507	8,381	4,384	60.9	59.6	65.7	46.1	14.5	38.4	48.4	11.0
Coos	7,302	14,955	2,980	14,979	.....	10,324	32.8	16.6	.....	145.0	.....	−0.2	45.1	9.2
Deschutes	5,415	4,207	.....	.....	.....	.....	56.3	.....	.....	.....	.....	.....	.....	1.4
Douglas	4,381	16,951	4,738	14,936	.....	14,565	20.5	24.1	.....	−7.5	.....	13.5	2.5	3.4
Hood River	3,195	5,120	.....	8,016	.....	.....	38.4	.....	.....	.....	.....	−36.1	.....	9.5
Jackson	10,039	10,366	13,860	11,896	2,634	11,064	49.2	53.8	19.2	−27.6	426.2	−12.9	7.5	3.7
Josephine	3,151	4,504	3,897	5,670	.....	7,517	41.2	40.7	.....	−19.1	.....	−20.6	−24.6	2.8
Klamath	4,801	6,612	2,758	5,796	.....	3,970	42.1	32.2	.....	74.1	.....	14.1	46.0	1.1
Lane	10,593	25,573	9,009	24,774	3,236	16,368	29.3	26.7	16.5	17.6	178.4	3.2	51.4	5.6
Linn	4,840	19,710	4,275	18,387	3,149	15,454	19.7	18.9	16.9	13.2	35.8	7.2	19.0	8.7
Marion	17,679	29,508	14,094	25,686	4,258	23,455	37.5	35.4	15.4	25.4	231.0	14.9	9.5	24.7
Multnomah	258,288	17,610	212,086	14,175	90,426	12,741	93.6	93.7	87.7	21.8	134.5	24.2	11.3	40.6
Polk	2,701	11,480	.....	13,469	.....	9,923	19.0	.....	.....	.....	.....	−14.8	35.7	16.2
Umatilla	7,387	18,559	4,460	15,849	4,406	13,643	28.5	22.0	24.4	65.6	1.2	17.1	16.2	5.8
Union	6,913	9,723	4,843	11,348	2,991	13,079	41.6	29.9	18.6	42.7	61.9	−14.3	−13.2	4.8
Wasco	5,807	7,841	4,880	11,456	3,542	9,657	42.5	29.9	26.8	19.0	37.8	−31.6	18.6	3.3
Yamhill	5,333	15,196	.....	18,285	.....	13,420	26.0	.....	.....	.....	.....	−16.9	36.3	21.3
All other counties [1]	.....	115,248	.....	101,387	.....	68,988	.....	.....	.....	.....	.....	13.7	47.0	2.3

[1] Comprises all counties in which there were no incorporated places having 2,500 inhabitants or more in 1920. These counties are Columbia, Crook, Curry, Gilliam, Grant, Harney, Jefferson, Lake, Lincoln, Malheur, Morrow, Sherman, Tillamook, Wallowa, Washington, and Wheeler.

WASHINGTON : GOVERNMENT PRINTING OFFICE : 1921