A UNITED STATES
DEPARTMENT OF
COMMERCE
PUBLICATION

VOLUME 2

Taxable Property Values and Assessment-Sales Price Ratios

PART 1

Taxable and Other Property Values

1972 CENSUS OF

GOVERNMENTS

U S. DEPARTMENT
OF COMMERCE
Social and Economic
Statistics Administration
BUREAU OF
THE CENSUS

1972 CENSUS OF GOVERNMENTS

Issued August 1975

U.S. DEPARTMENT OF COMMERCE Bureau of the Census

ERRATA NOTICE

VOLUME 2 **Taxable Property Values and Assessment-Sales Price Ratios**

PART 1 **Taxable and Other Property Values**

As issued, certain figures in tables A, B, and C, of the Introduction (pages 4, 5, and 6) are incorrect. Text material on pages 4, 5, 6, and 12 (first column) is subject to modification to the extent made necessary by the revision of tables A, B, C, and the text table on page 12 dealing with other State-assessed property.

In tables 1, 2, 3, 4, and 11 (pages 22, 24, 26, 27, 60, 61, 62, and 94), certain figures for Ohio are also incorrect. Corrected figures for all of these items are shown in detail below.

Page 4

Table A. Net Assessed Value Available for Local General Property Taxation: 1961, 1966, and 1971

(Amounts in billions of dollars)

Item	1961		1966		1971	
	Amount	Percent of total	Amount	Percent of total	Amount	Percent of total
Total					694.6	100.0
State-assessed property					51.0	7.3
Railroads					5.1	0.7
Other public utilities					33.5	4.8
Other					12.4	1.8
Locally assessed property					643.6	92.7
Real property					552.7	79.6
Personal property					90.8	13.1

Page 5

Table B. **Changes in Net Assessed Value Available for Local General Property Taxation: 1961 to 1966, 1966 to 1971, and 1961 to 1971**

Item	Increase or decrease, periods indicated (Amounts in billions of dollars)					
	1961 to 1966		1966 to 1971		1961 to 1971	
	Amount	Percent	Amount	Percent	Amount	Percent
Total.....			210.5	43.5	340.6	96.2
State-assessed property.....			9.4	22.7	23.2	83.2
Railroads.....						
Other public utilities.....						
Other.....			0.9	7.9	9.3	294.2
Locally assessed property....			201.1	45.4	317.4	97.3
Real property.....						
Personal property.....			27.3	42.9	34.4	60.9

Page 6

Table C. **Percentage Distribution of Net Taxable Property Assessed Value, Inside and Outside SMSA's: 1961 and 1971**

Class of property	1961		1971	
	Inside SMSA's	Outside SMSA's	Inside SMSA's	Outside SMSA's
Total.....			100.0	100.0
State-assessed property.....			6.0	10.9
Locally assessed property.....			93.9	89.1
Real property....			82.0	72.9
Personal property			11.9	16.2

Page 12

State	Type of property	Amount of assessed value (millions of dollars)
Total	.....	12,417
Ohio.....	Tangible personal property.....	7,568

Page 22

Table 1. Gross and Net Assessed Value of Property Subject to Local General Property Taxation, by States: 1961 and 1971

(Amounts in millions of dollars. The value of wholly exempt property is omitted from this table)

Area	1961						1971					
	Gross assessed value (before partial exemptions)			Net assessed value (after deduction of partial exemptions)			Gross assessed value (before partial exemptions)			Net assessed value (after deduction of partial exemptions)		
	Total	State-assessed property	Locally assessed property	Total	State-assessed property	Locally assessed property	Total	State-assessed property	Locally assessed property	Total	State-assessed property	Locally assessed property
United States.....								51,017	666,744		51,014	643,562
Regions·												
Northeast.....								3,140	181,978		3,140	177,575
North Central..								18,631	181,733		18,631	180,398
South.....								17,188	192,466		17,188	180,460
West.....								12,057	110,568		12,055	105,129
Ohio.....								12,709	28,077		12,709	28,077

Page 24

Table 2. Assessed Value of Property Subject to Local General Property Taxation, Inside and Outside SMSA's, by States: 1971

(Amounts in millions of dollars. The value of wholly exempt property is omitted from this table)

Area	Gross assessed value (before partial exemptions)			Assessed value subject to tax, after deduction of partial exemptions					Percent of assessed value subject to tax			
	Total including State-assessed property	Locally assessed property		Total	State-assessed property	Locally assessed property			Total	State-assessed property	Locally assessed property	
		Real	Personal			Total	Real	Personal			Real	Personal
United States.....			92,862		51,015	643,562		90,828		7.3		13.1
Inside standard metropolitan statistical areas.....			62,129		30,713	477,176		60,498		6.0		11.9
Outside standard metropolitan statistical areas.....			30,733		20,301	166,386		30,330		10.9		16.2
REGIONS												
North Central.....			33,082		18,631	180,398		32,998		9.4		16.6
Inside SMSA's.....			22,347		12,407	123,135		22,286		9.2		16.4
Outside SMSA's.....			10,735		6,224	57,263		10,712		9.8		16.9
STATES												
Ohio.....			3,260		12,709	28,077		3,260		31.2		8.0
Inside SMSA's.....			2,488		9,842	22,580		2,488		30.3		7.7
Outside SMSA's.....			772		2,867	5,497		772		34.3		9.2

Page 26

Table 3. Assessed Value of Property Subject to Local General

(Amounts in millions of dollars. The value of

Line number	Area	Gross assessed value (before partial exemptions)							Tax-exempt portion of gross assessed value[1]		
		Total	State-assessed property	Locally assessed property							
				All	Real	Personal			Total	Locally assessed real property	Locally assessed personal property
						Total	Intan-gibles	Motor vehicles			
1	United States.....		51,017	666,744		92,862					
	Regions:										
3	North Central.....		18,631	181,733		33,082					
41	Ohio.....		12,709	28,077		3,260					

Page 27

Property Taxation, by Major Classes, by States: 1971

wholly exempt property is omitted from this table)

Assessed value subject to tax, after deduction of partial exemptions								Percent of assessed value subject to tax							Line number
Total	State-assessed property				Locally assessed property			Total	State-assessed property			Locally assessed property			
	Total	Rail-roads[2]	Other public utilities[2]	Other	Total	Real	Personal		Rail-roads	Other public utilities	Other	Total	Real	Personal	
	51,017			12,417	643,562		90,828				1.8	92.7		13.1	1
	18,631			8,260	180,398		32,998				4.2	90.6		16.6	3
	12,709			7,568	28,077		3,260				18.6	68.8		8.0	41

Pages 60 and 61

Table 4. Assessed Value of Property Subject to Local General Property Taxation, for SMSA's, Counties, and Selected Major Cities: 1971

(Amounts in thousands of dollars; each city shown had a population of 50,000 or more in 1970)

Area	Gross assessed value (before partial exemptions)			Tax-exempt portion of locally assessed value[1]		Assessed value subject to tax, after deduction of partial exemptions					Percent of assessed value subject to tax (total 100 percent for each area)		
	Total, including State-assessed property	Locally assessed property		Real property	Personal property	Total	State-assessed property	Locally assessed property			State-assessed property	Locally assessed property	
		Real	Personal					Total	Real	Personal		Real	Personal
OHIO													
Total	40,785,502		3,259,527			40,785,502	12,708,571	28,076,931		3,259,527	31.2		8.0
SMSA portion	32,421,125		2,487,608			32,421,125	9,841,529	22,579,596		2,487,608	30.4		7.7
Akron SMSA	2,475,618		142,683			2,475,618	688,666	1,786,952		142,683	27.8		5.8
Portage County	372,709		29,203			372,709	97,969	274,740		29,203	26.3		7.8
Summit County	2,102,909		113,480			2,102,909	590,697	1,512,212		113,480	28.1		5.4
Akron	(NA)		(NA)			(NA)	(NA)	(NA)		(NA)	(NA)		(NA)
Canton SMSA	1,386,832		110,060			1,386,832	468,843	917,989		110,060	33.8		7.9
Stark County	1,386,832		110,060			1,386,832	468,843	917,989		110,060	33.8		7.9
Canton	(NA)		(NA)			(NA)	(NA)	(NA)		(NA)	(NA)		(NA)
Cincinnati, Ohio-Ky.-Ind. SMSA	4,390,017		405,926			4,390,017	1,157,283	3,232,734		405,928	26.4		9.2
Clermont County	277,667		10,261			277,667	113,457	164,210		10,261	40.9		3.7
Hamilton County	3,896,756		381,641			3,896,756	995,720	2,901,036		381,641	25.6		9.8
Cincinnati	(NA)		(NA)			(NA)	(NA)	(NA)		(NA)	(NA)		(NA)
Warren County	215,594		14,026			215,594	48,106	167,488		14,026	22.3		6.5
Cleveland SMSA	8,487,694		660,551			8,487,694	2,229,701	6,257,993		660,551	26.3		7.8
Cuyahoga County	7,245,537		577,925			7,245,537	1,920,124	5,325,413		577,925	26.5		8.0
Cleveland	(NA)		(NA)			(NA)	(NA)	(NA)		(NA)	(NA)		(NA)
Cleveland Heights	(NA)		(NA)			(NA)	(NA)	(NA)		(NA)	(NA)		(NA)
Euclid	(NA)		(NA)			(NA)	(NA)	(NA)		(NA)	(NA)		(NA)
Lakewood	(NA)		(NA)			(NA)	(NA)	(NA)		(NA)	(NA)		(NA)
Parma	(NA)		(NA)			(NA)	(NA)	(NA)		(NA)	(NA)		(NA)
Geauga County	206,986		15,844			206,986	27,180	179,806		15,844	13.1		7.7
Lake County	768,605		44,102			768,605	214,427	554,178		44,102	27.9		5.7
Medina County	236,566		22,680			266,566	67,970	198,596		22,680	25.5		8.5
Columbus SMSA	3,221,714		258,210			3,221,714	819,263	2,402,451		258,210	25.4		8.0
Delaware County	157,824		10,180			157,824	43,817	114,007		10,180	27.8		6.5
Franklin County	2,891,011		239,734			2,891,011	700,772	2,190,239		239,734	24.2		8.3
Columbus	(NA)		(NA)			(NA)	(NA)	(NA)		(NA)	(NA)		(NA)
Pickaway County	172,879		8,296			172,879	74,674	98,205		8,296	43.2		4.8
Dayton SMSA	3,106,519		267,300			3,106,519	902,039	2,204,480		267,300	29.0		8.6
Greene County	326,227		24,139			326,227	58,192	266,035		24,139	17.8		7.4
Miami County	291,462		36,145			291,462	78,547	212,915		36,145	26.9		12.4
Montgomery County	2,384,253		200,116			2,384,253	744,184	1,640,069		200,116	31.2		8.4
Dayton	(NA)		(NA)			(NA)	(NA)	(NA)		(NA)	(NA)		(NA)
Kettering	(NA)		(NA)			(NA)	(NA)	(NA)		(NA)	(NA)		(NA)
Preble County	104,577		6,900			104,577	21,116	83,461		6,900	20.2		6.6
Hamilton-Middletown SMSA	937,006		69,081			937,006	374,204	562,802		69,081	39.9		7.4
Butler County	937,006		69,081			937,006	374,204	562,802		69,081	39.9		7.4
Hamilton	(NA)		(NA)			(NA)	(NA)	(NA)		(NA)	(NA)		(NA)
Lima SMSA	764,713		65,509			764,713	299,777	464,936		65,509	39.2		8.6
Allen County	514,691		44,904			514,691	230,935	283,756		44,904	44.9		8.7
Lima	(NA)		(NA)			(NA)	(NA)	(NA)		(NA)	(NA)		(NA)
Putnam County	120,715		9,482			120,715	31,011	89,704		9,482	25.7		7.9
Van Wert County	129,307		11,123			129,307	37,831	91,476		11,123	29.3		8.6
Lorain-Elyria SMSA	1,021,507		57,391			1,021,507	380,061	641,446		57,391	37.2		5.6
Lorain County	1,021,507		57,391			1,021,507	380,061	641,446		57,391	37.2		5.6
Elyria	(NA)		(NA)			(NA)	(NA)	(NA)		(NA)	(NA)		(NA)
Lorain	(NA)		(NA)			(NA)	(NA)	(NA)		(NA)	(NA)		(NA)
Mansfield SMSA	528,564		48,017			528,564	181,726	346,838		48,017	34.4		9.1
Richland County	528,564		48,017			528,564	181,726	346,838		48,017	34.4		9.1
Mansfield	(NA)		(NA)			(NA)	(NA)	(NA)		(NA)	(NA)		(NA)
Springfield SMSA	461,675		35,538			461,675	138,381	323,294		35,538	30.0		7.7
Clark County	461,675		35,538			461,675	138,381	323,294		35,538	30.0		7.7
Springfield	(NA)		(NA)			(NA)	(NA)	(NA)		(NA)	(NA)		(NA)
Steubenville-Weirton, Ohio-W. Va. SMSA	560,698		18,919			560,698	340,046	220,652		18,919	60.6		3.4
Jefferson County	560,698		18,919			560,698	340,046	220,652		18,919	60.6		3.4
Toledo, Ohio-Mich. SMSA	2,294,122		170,078			2,294,122	792,076	1,502,046		170,078	34.5		7.4
Lucas County	1,877,215		146,448			1,877,215	620,739	1,256,476		146,448	33.1		7.8
Toledo	(NA)		(NA)			(NA)	(NA)	(NA)		(NA)	(NA)		(NA)
Wood County	416,907		23,630			416,907	171,337	245,570		23,630	41.1		5.7
Youngstown-Warren SMSA	2,123,211		143,620			2,123,211	769,622	1,353,589		143,620	36.2		6.8
Mahoning County	1,075,977		69,396			1,075,977	351,823	724,154		69,396	32.7		6.4
Youngstown (part)	(NA)		(NA)			(NA)	(NA)	(NA)		(NA)	(NA)		(NA)
Trumbull County	1,047,234		74,224			1,047,234	417,799	629,435		74,224	39.9		7.1
Warren	(NA)		(NA)			(NA)	(NA)	(NA)		(NA)	(NA)		(NA)
Youngstown (part)	(NA)		(NA)			(NA)	(NA)	(NA)		(NA)	(NA)		(NA)
Huntington-Ashland, W. Va.-Ky.-Ohio SMSA	135,289		7,013			135,289	53,807	81,482		7,013	39.8		5.2
Lawrence County	135,289		7,013			135,289	53,807	81,482		7,013	39.8		5.2
Parkersburg-Marietta, W. Va.-Ohio SMSA	264,232		11,268			264,232	133,830	130,402		11,268	50.6		4.3
Washington County	264,232		11,268			264,232	133,830	130,402		11,268	50.6		4.3
Wheeling, W. Va.-Ohio SMSA	261,714		16,442			261,714	112,204	149,510		16,442	42.9		6.3
Belmont County	261,714		16,442			261,714	112,204	149,510		16,442	42.9		6.3

Pages 61 and 62

Table 4. Assessed Value of Property Subject to Local General Property Taxation, for SMSA's, Counties, and Selected Major Cities: 1971—Continued

(Amounts in thousands of dollars; each city shown had a population of 50,000 or more in 1970)

Area	Gross assessed value (before partial exemptions)			Tax-exempt portion of locally assessed value[1]		Assessed value subject to tax, after deduction of partial exemptions					Percent of assessed value subject to tax (total 100 percent for each area)		
	Total, including State-assessed property	Locally assessed property		Real property	Personal property	Total	State-assessed property	Locally assessed property			State-assessed property	Locally assessed property	
		Real	Personal					Total	Real	Personal		Real	Personal
OHIO--Continued													
Non-SMSA portion	8,364,377		771,919			8,364,377	2,867,013	5,497,331		771,919	34.3		9.2
Adams	46,131		2,903			46,131	14,891	31,243		2,903	32.3		6.3
Ashland	117,486		15,334			117,486	45,583	101,903		15,334	30.9		10.4
Ashtabula	390,948		11,972			390,918	152,000	238,948		11,972	38.9		10.7
Athens	131,509		9,251			131,509	60,702	70,807		9,251	46.2		7.0
Auglaize	136,303		20,936			136,303	29,044	107,259		20,936	21.3		15.4
Brown	65,539		4,353			65,539	11,011	54,528		4,353	16.8		6.6
Carroll	71,074		6,569			71,074	29,211	41,863		6,569	41.1		9.2
Champaign	98,575		7,658			98,575	23,023	75,552		7,658	23.4		7.8
Clinton	106,624		10,758			106,624	22,876	83,748		10,758	21.5		10.1
Columbiana	305,934		33,062			305,934	84,123	221,811		33,062	27.5		10.8
Coshocton	163,706		9,114			163,706	85,634	78,072		9,114	52.3		5.6
Crawford	216,835		15,925			216,835	82,447	134,388		15,925	38.0		7.3
Darke	168,776		16,844			168,776	32,108	136,668		16,844	19.0		10.0
Defiance	147,912		11,609			147,912	53,592	94,320		11,609	36.2		7.8
Erie	335,582		33,961			335,582	109,581	226,001		33,961	32.7		10.1
Fairfield	239,340		19,228			239,340	70,353	168,987		19,228	29.4		8.0
Fayette	106,010		8,869			106,010	26,658	79,352		8,869	25.1		8.4
Fulton	141,555		15,962			141,555	42,432	99,123		15,962	30.0		11.3
Gallia	120,672		5,555			120,672	83,219	37,453		5,555	69.0		4.6
Guernsey	116,613		9,673			116,613	51,850	64,763		9,673	44.5		8.3
Hancock	263,107		14,994			263,107	75,620	187,487		14,994	28.7		5.7
Hardin	107,001		7,538			107,001	31,909	75,092		7,538	29.8		7.0
Harrison	80,216		4,835			80,216	43,967	36,249		4,835	54.8		6.0
Henry	125,471		8,484			125,471	35,723	89,748		8,484	28.5		6.8
Highland	81,875		8,896			81,875	15,281	66,594		8,896	18.7		10.9
Hocking	63,688		3,319			63,688	25,949	37,739		3,349	40.7		5.3
Holmes	69,427		8,277			69,427	19,803	49,624		8,277	28.5		11.9
Huron	178,176		23,117			178,176	43,457	134,719		23,117	24.4		13.0
Jackson	74,203		8,825			74,203	30,451	43,749		8,825	41.0		11.9
Knox	135,707		11,888			135,707	40,818	94,889		11,888	30.1		8.8
Licking	347,753		22,849			347,753	109,209	238,544		22,849	31.4		6.6
Logan	123,732		12,955			123,732	34,172	89,560		12,955	27.6		10.5
Madison	101,315		9,530			101,315	21,985	79,330		9,530	21.7		9.4
Marion	247,634		18,715			247,634	91,375	156,259		18,715	36.9		7.6
Meigs	39,490		3,980			39,490	14,053	25,437		3,980	35.6		10.1
Mercer	135,896		14,272			135,896	28,692	107,201		14,272	21.1		10.5
Monroe	117,974		30,117			117,974	52,524	65,450		30,147	44.5		25.6
Morgan	98,700		2,243			98,700	77,367	21,333		2,243	78.4		2.3
Morrow	63,466		3,017			63,466	17,602	45,864		3,017	27.7		4.8
Muskingum	260,581		19,124			260,581	112,661	147,920		19,124	43.2		7.3
Noble	36,075		1,649			36,075	19,875	16,200		1,649	55.1		4.6
Ottawa	167,810		10,372			167,810	53,129	114,681		10,372	31.7		6.2
Paulding	76,895		8,519			76,895	18,321	58,574		8,519	23.8		11.1
Perry	59,422		3,854			59,422	22,442	36,980		3,854	37.8		6.5
Pike	47,338		3,755			47,338	21,959	25,379		3,755	46.4		7.9
Ross	189,248		10,331			189,218	72,455	116,793		10,331	38.3		5.5
Sandusky	237,298		22,958			237,298	86,093	151,205		22,958	36.3		9.7
Scioto	241,962		17,065			241,962	107,633	134,329		17,065	44.5		7.1
Seneca	253,268		37,410			253,268	75,670	177,598		37,410	29.9		14.8
Shelby	162,429		12,932			162,429	61,231	101,198		12,932	37.7		8.0
Tuscarawas	274,090		27,734			274,090	101,805	172,285		27,734	37.1		10.1
Union	89,459		7,929			89,459	30,610	58,849		7,929	34.2		8.9
Vinton	26,964		2,652			26,964	14,087	12,877		2,652	52.2		10.6
Wayne	299,154		34,509			299,154	84,797	214,357		34,509	28.3		11.5
Williams	145,837		24,482			145,837	41,225	104,612		24,182	28.3		16.8
Wyandot	81,589		9,197			81,589	22,752	61,837		9,197	26.9		10.9

Table 11. Assessed Value of Locally Assessed Personal Property Subject to Local General Property Taxation, by Major Classes, for Selected States: 1971

State	Total	Tangible personal property						Intangible personal property
		All classes	Commercial and industrial	Agricultural	Household	Motor vehicles	Other and unallocable	
	Amount (in thousands of dollars)							
Ohio	3,260	3,260	≀	≀	≀	≀	≀	≀
	Percent							
	≀	≀	≀	≀	≀	≀	≀	≀

U. S. DEPARTMENT OF COMMERCE
Frederick B. Dent, Secretary

Joseph R. Wright, Jr., Acting Assistant Secretary for Economic Affairs
and Acting Administrator,

Social and Economic Statistics Administration

BUREAU OF THE CENSUS

Robert L. Hagan, Acting Director
James W. Turbitt, Associate Director
for Economic Operations

Governments Division
Curtis T. Hill, Chief

Preface

Part 1 of volume 2 of the 1972 Census of Governments provides data on valuations set in 1971 for local general property taxation. Included are data showing gross and net assessed values as well as per capita relationships for 1961 and 1971. Part 2 of volume 2 reports assessment-sales price ratios, dispersion coefficients, and effective tax rates based on a nationwide sample of real property transfers which occurred, in most sample areas, during the last 6 months of 1971. Part 2 is scheduled for publication in June 1973.

The periodic census of governments is taken at 5-year intervals as required by law under Title 13, United States Code, Section 161. This 1972 quinquennial census, similar to those taken since 1957, covers four major subject fields—governmental organization, taxable property values, public employment, and governmental finances.

Plans and specifications for this census were developed by the Governments Division in consultation with other offices and divisions of the Bureau, other Federal Government agencies, and the Census Advisory Committee on State and Local Government Statistics. This report was prepared in the Governments Division by the Taxation Branch, headed by **Vance Kane**, under the supervision of **Maurice Criz**, Assistant Chief for Economic Statistics. **John O. Behrens** directed research and was responsible for technical content. **Earle Knapp** prepared machine processing procedures and implemented survey specifications. **Marshall Moore** and **John McGuire** assisted in the review of survey data.

Data Processing was directed by **Sherman Landau**, Assistant Division Chief for Research and Methodology. Computer operations were under the general direction of **Alice Tennies** and were carried out by the Computer Services Division.

Marjorie Barnes, assisted by **Mary East**, **Irene Chance**, and **Odean Frazier**, under the direction of **John Coleman**, Acting Assistant Division Chief for Survey Operations, participated in preparation of materials for field compilation and examination of survey data.

Charles Meyer, Chief, Compilation Branch, supervised collection of data in 13 States and the District of Columbia. The Field Division collected data from property transfer records and local assessment rolls in the remaining 37 States. Survey operations were performed, in part, by the Jeffersonville Data Preparation Division.

The Publications Services Division, Social and Economic Statistics Administration, provided advice and service in the preparation of copy for publication. Publication copy was prepared in part within the Governments Division, mainly by **Helen D. Files.**

Grateful acknowledgment is made of the assistance of State tax agencies in providing information for this phase of the 1972 Census of Governments; of the cooperation given by the many hundreds of local assessing and recording officials who made source materials available to census enumerators; and of the information generously supplied by more than 160,000 individuals, in response to the Census Bureau inquiries about real property transactions in which they had participated.

Library of Congress Card No. 73-600080

Suggested Citation

U.S. Bureau of the Census, Census of Governments, 1972

Vol. 2, Taxable Property Values and Assessment-Sales Price Ratios
Part 1: Taxable and Other Property Values

U.S. Government Printing Office
Washington, D.C., 1973

For sale by the Superintendent of Documents
U.S. Government Printing Office, Washington, D.C., 20402
Price $1.25 domestic postpaid or $1.00 G.P.O. Bookstore.

1972 CENSUS OF GOVERNMENTS

VOLUME 2

Taxable Property Values and Assessment-Sales Price Ratios

PART 1

Taxable and Other Property Values

Issued April 1973

Contents

	Page
Introduction	1
Contemporary Setting for Property Taxation	1
Extent of the Property Tax Base	4
Composition of the Property Tax Base	5
Property Value Excluded or Removed From the Property Tax Base	12
Reliability and Limitations of the Data	16
Graphic Summary	19

Table

1. Gross and Net Assessed Value of Property Subject to Local General Property Taxation, by States: 1961 and 1971	22
2. Assessed Value of Property Subject to Local General Property Taxation, Inside and Outside SMSA's, by States: 1971	23
3. Assessed Value of Property Subject to Local General Property Taxation, by Major Classes, by States: 1971	26
4. Assessed Value of Property Subject to Local General Property Taxation, for SMSA's, Counties, and Selected Major Cities: 1971	28
5. Net Total and Per Capita Amounts of Taxable Property Assessed Value, Inside and Outside SMSA's: 1961 and 1971	82
6. Taxable Property Value Per Capita Outside SMSA's, Expressed as a Percentage of Taxable Property Value Per Capita Inside Such Areas, by States: 1961 and 1971	85
7. Gross Assessed Value of Locally Assessed Taxable Real Property, by Use Categories, for Selected Local Areas: 1971	86
8. Percent Distribution of Gross Assessed Value of Locally Assessed Taxable Real Property, by Use Categories, for Selected Local Areas: 1971	88
9. Number of Locally Assessed Taxable Real Properties, by Use Categories, for Selected Local Areas: 1971	90
10. Percent Distribution of the Number of Locally Assessed Taxable Real Properties, by Use Categories, for Selected Local Areas: 1971	92
11. Assessed Value of Locally Assessed Personal Property Subject to Local General Property Taxation, by Major Classes, for Selected States: 1971	94
1972 Census of Governments Publication Program	95

INTRODUCTION

Occurring at a time of particularly searching evaluation of the property tax as an effective and equitable fiscal instrument, the Property Values Survey for the 1972 Census of Governments included the following activity elements in fulfillment of statutory requirements for assembly and publication of data on "tax valuations":

1. A mail canvass of State officials associated with property tax administration produced values officially set or "assessed" in 1971 on property subject to local general property taxation. Results of this portion of the survey appear in tables 2 and 3 for portions of States inside and outside standard metropolitan statistical areas ("SMSA's"), and for entire States. In Connecticut, Maine, Massachusetts, New Hampshire, and Rhode Island, for metropolitan areas, all 1970 or 1971 data throughout the report pertain to those State economic areas (SEA's) which partially or totally overlap SMSA's. Table 4 contains data on assessed value for individual counties, each city having a 1970 population of 50,000 or more, and individual SMSA's.

Comparisons of assessed value with data of 10 years ago are shown in tables 1, 5, and 6. Table 1 contains gross and net assessed value for States. Table 5 has net total and per capita amounts for each State, and for its SMSA and non-SMSA portions. In table 6, for each State the per capita figure for territory outside the SMSA portion is related to the per capita figure for territory inside the SMSA portion.

2. For a group of 28 large assessing jurisdictions, generally those for which machine-recorded data were available in a format compatible with survey specifications, estimates of assessed value and numbers of parcels have been calculated for seven use categories of real property, the calculation based on a sampling of local records. Tables 7 through 10 contain the results of the enumeration, with available detail included for each city having a 1970 population of 50,000 or more. The jurisdictions selected accounted for 23.3 percent of the total gross assessed value of locally assessed real property in the Nation for 1971. Corresponding proportion for the same jurisdictions in 1966 was 26.8 percent.

3. Table 11 contains data on seven classes of personal property, compiled from State sources. This, together with activity elements 1 and 2, comprises part 1 of Volume 2.

4. Related enumeration activity, on a sample basis within more than 2,000 jurisdictions, produced statistics on real properties involved in measurable sales during a 6-month period of 1971. These statistics include assessment-sales price ratios and coefficients of dispersion, along with nominal and effective property tax rates applicable to ordinary real property. They comprise the subject matter of part 2 of this volume, scheduled for publication in June 1973. Part 2 also includes data on property tax revenue, assembled from the Census Bureau's annual sample survey of governmental finances in fiscal 1970-71.

"The property tax" is technically incorrect as a subject of this survey. Involved are "property values" and "property taxes" which are essentially local elements available to more than 65,000 levying jurisdictions very diverse in options and decisions (see below). Especially because of that diversity, proper interpretation of data presented in this report requires careful attention to column headings and footnotes of the various tables, as well as to the entire following text.

CONTEMPORARY SETTING FOR PROPERTY TAXATION

General

State and local property tax revenue (virtually all of which represents local government levies) rose from $40.1 billion to $42.8 billion during the 12-month period ending with September 1972, an increase of 6.7 percent.

For local governments, property taxes remain their preeminent revenue source. Collections exceed anything in the past, even through property taxes now constitute a smaller percentage of total revenue than they did 10 years ago. In fiscal 1961, property taxes accounted for $17.4 billion, an amount which was 42.9 percent of revenue from all sources, and 87.7 percent of tax revenue of local governments. By fiscal 1971, corresponding relationships had declined to 36.4 percent and 84.6 percent respectively, for local property tax revenue of $36.7 billion. Intergovernmental revenue, on the other hand, increased during the same period from 26.9 percent of revenue from all sources to 34.2 percent.

For State and local governments considered together, the proportion of property tax revenue to tax revenue increased from 39.2 percent in fiscal 1970 to 39.9 percent, or $37.9 billion, in fiscal 1971. The proportion had been decreasing annually from 46.3 percent in 1961, when the State and local combined total stood at $18.0 billion. For local governments only, property taxes are a much more dominant component of tax revenue, still accounting for 84.6 percent of the total in 1971. A summary of property tax revenue for the years since 1961 follows:

Fiscal year	Amount (millions of dollars)		Percent of all tax revenue		Percent of revenue from all sources	
	State and local governments	Local governments only	State and local governments	Local governments only	State and local governments	Local governments only
1970-71.....	37,852	36,726	39.9	84.6	22.8	36.4
1969-70.....	34,054	32,963	39.2	84.9	22.7	37.0
1968-69.....	30,673	29,692	40.0	85.4	23.2	37.5
1967-68.....	27,747	26,835	41.1	86.1	23.6	38.2
1966-67.....	26,047	25,186	42.7	86.6	24.4	39.0
1965-66.....	24,670	23,836	43.5	87.1	25.3	40.2
1964-65.....	22,583	21,817	44.1	86.9	25.7	40.8
1963-64.....	21,241	20,519	44.5	87.2	26.1	41.4
1963.....	20,089	19,401	45.4	87.5	26.7	41.7
1962.....	19,054	18,414	45.9	87.8	27.4	42.6
1961.....	18,002	17,370	46.3	87.7	27.9	42.9

Note: For fiscal year 1963-64 and thereafter, data are for governmental fiscal years ended during the period July through June; for 1961, 1962, and 1963, data are for governmental years ended during the calendar year.

On the spending side, education predominates for local governments. In fiscal 1961 they spent $16.8 billion, or 44.9 percent of all general expenditure, for education. By fiscal 1971 these figures had increased to $43.7 billion and 46.0 percent. Local schools now get approximately half of local property tax revenue.

This brings into focus much current concern with property taxes and their local ramifications. Despite attempts at equalization, local expenditure for education varies widely, at least partly because property tax bases underlying such expenditure also vary widely. The extent of existing disparities reached public attention in 1971 in Serrano v. Priest,[1] when the California Supreme Court noted a pattern of disparities among local school districts. Within a single county one school district had an assessed value per pupil 14 times that of another and could spend twice as much per pupil with less than half the other's tax rate. The court saw in such relationships a violation of equal protection clauses of the United States and California constitutions, and courts in 60 percent of the States have reached similar conclusions. One of the latter cases reached the U.S. Supreme Court in October 1972, a portent for change in the continuing reexamination of property tax administration, effectiveness, and equity.

Some change is likely for another reason. This is the uneven nature of the property tax burden. This became evident from findings of the 1967 Census of Governments. The survey for that year revealed, for measurable sales of fully taxable nonfarm houses in cities having a 1960 population of 100,000 or more, that among median ratios of local property tax to sales price, the range extended from 0.54 percent to 4.31 percent. In the latter jurisdiction the first quartile was 3.74 percent, and the third quartile was 6.29 percent. Results for the 1972 survey, covering cities with a 1970 population of 50,000 or more, will be reported in part 2 of this volume. Uneven burden is also apparent from percentages of property taxes to household income revealed in the Residential Finance Survey, a part of the 1970 Census of Housing. Figures show that, for the country as a whole, property taxes amounted to an average of 16.6 percent of household income, where income levels were less than $2,000 annually. At the same time, the national average was 2.9 percent for annual household incomes of $25,000 or above.[2] Property tax burdens have led to property tax relief legislation, specifically tied to income levels, in a growing number of States.

[1] 487 P. 2d 1241 (1971), 96 Cal. Rptr. 601 (1971).

Definitions, terminology, and coverage

A pervasive diversity characterizes property taxation in the United States. The District of Columbia and each of the 50 States contribute essentially distinctive constitutional and statutory provisions underlying levy, administration, collection and use of property taxes. States differ in assessment and tax calendars, parcel identification, administrative organization and procedure, general record systems and basic terminology. Within each State, local jurisdictions are subject to applicable State law, a compliance requirement flexible enough to sustain many intra-State differences among the 65,000 local governmental units which have the power to tax property. There are nevertheless some basic concepts for which definitions can be formulated. Among such are the following:

Appraisal is an opinion, usually in writing and from a specialist, of the amount of money which represents the particular value of property sought (e.g., market, assessed, or other). The appraisal incorporates attention to all factors and approaches held to be relevant to the circumstances, including what the property cost, what loss in value it has sustained, if any, what income it will earn, and what sales prices similar properties have commanded.

Assessment has several meanings. As used in this report, "assessment" usually means the value of property officially determined for taxation purposes. In this sense, "assessment" is synonymous with "assessed value". In some instances, apparent from the context, the word "assessment" also means the official act or function of determining the assessed value.

Cost is the amount spent to construct, acquire, or manufacture a property. It is rarely the same as market value except for new property.

Equalization is the process by means of which amounts of assessed value within a jurisdiction, individually or in the aggregate, are restated at a single level of assessment. The purpose is to overcome differences in levels of assessment among individual assessed values, often so that assessment-based aid from the equalizing jurisdiction can be equitably allocated.

Exempt is the characteristic of not being subject to the tax. Thus it is synonymous with total exemption and with excluded property as those terms are used in this report. Exemption may refer to the act of exempting or to the property exempted.

> Partial exemption is an amount of taxable assessed value removed from liability for the tax by constitutional and/or statutory action. Examples are homestead, veterans, and senior citizen partial exemption.

[2] See especially U.S. Bureau of the Census, Census of Housing: 1970, Volume V, Residential Finance, 1973.

Property is the thing owned and thus subject to specific rights in the owner of use, possession, and alienation.

Real property consists of land, plus anything permanently attached to the land, appurtenant to the land, or immovable by law.

Personal property consists of every kind of property which is not real.

Tangible personal property is that property which is capable of perception through its substance, with its value related to that substance.

Intangible personal property is property without physical existence in any significant sense. It is valuable solely or chiefly for what it represents. Examples include corporate stock, bonds, money on deposit, goodwill, patents, and franchises.

State-assessed property is that for which the value subject to the general property tax is set by a State agency either for taxation by the local jurisdictions affected, or for State taxation.

Locally assessed property is that for which the value subject to the general property tax is set by the assessing official of the local jurisdiction within which the property is located.

Sales price is the amount of money actually paid and/or obligated by the buyer to the seller to effect transfer of ownership. It may or may not be the same as market value.

Taxes are compulsory contributions exacted by a government for public purposes, in the common interest of all and without specific reference to particular services rendered.

Property taxes are taxes conditioned on ownership of property and measured by its value.

General property taxes are those which relate to property as a whole, real and personal, tangible or intangible, whether taxed at a single rate or at classified rates.

Special property taxes are those which relate to selected types of property, e.g., motor vehicles or specified intangibles.

Value is the equivalent, commonly expressed in money, for which something is or can be exchanged.

Assessed value is the value of property officially determined for taxation purposes. In certain States assessed value is required by constitution and/or statute to be the same amount as market value.

Market value of property is generally regarded as the amount of money which a willing, knowledgeable buyer would, in practical circumstances, pay to a willing, knowledgeable seller to acquire the property, in a transaction free of duress for either.

Among the tables which follow, tables 1 through 4 contain gross assessed value and corresponding net assessed value after deduction of partial exemption amounts. Table 1 is a historical comparison of gross and net amounts for each State, in total and for State and locally assessed components, for 1961 and 1971. Table 2 shows the 1971 situation in somewhat greater detail. There are gross and net totals for each State and for the respective portions of each State inside and outside SMSA's. In each instance the locally assessed total includes real property and personal property components. No such detail is available for most State assessed value. Instead, there are separate figures for railroads, other public utilities, and other property. Data in these classifications are reported on a State-by-State basis in table 3, along with figures on locally assessed intangibles and motor vehicles.

Further refinement in the three primary classifications (State-assessed, locally assessed realty, and locally assessed personalty) appears in table 4. This display contains gross, exempt, and net values for a spatial hierarchy that includes each city having a population of 50,000 or more in 1970, each county that is also a primary assessing jurisdiction, each SMSA, and each State.

Table 5 introduces per capita amounts of net assessed value for 1961 and 1971, for each State and its respective portions inside and outside SMSA's. Values shown are gross totals of State and locally assessed value less amounts of partial exemptions. It should be noted that SMSA coverage for tables 5 and 6 reflect SMSA definition as it applies for the years indicated, with pertinent changes to date incorporated in the presentation. In 1961, for example, there were no SMSA's in Alaska.

Relationships among per capita amounts of assessed value inside and outside SMSA's are indicated in table 6, which shows for each State affected the per capita assessed value outside SMSA's expressed as a percentage of the per capita assessed value inside such areas.

The concept of assessed value

As definitions above specify, the terms "assessment" and "assessed value" relate to values officially determined for tax purposes. In some situations, however, each of several local governments may determine separate assessed values for the same parcel of property. Whenever this occurs, the assessed value used in this survey is the one determined for purposes of county government taxes.

In Illinois, Minnesota, Montana, and North Dakota, and to a degree elsewhere, two values are locally recorded for each property. The value against which tax rates are applied is a fraction (e.g., in Minnesota) or multiple (e.g., in Illinois) of the value initially determined and listed by the assessor. In Montana the initially determined figure is the "true and full" or "assessed" value, against which an applicable percentage is applied to arrive at "taxable value." It is the latter figure which is used in this report. In North Dakota the assessment roll contains an "assessor's value" (also identified as "true and full value" in the statutes) and a "taxable value" for each property. The latter value is used in this report. In Minnesota the initially determined figure is "full and true" or "adjusted market" value. The amount equal to the applicable percentage of the above is the value against which county tax rates are applied and is therefore the value used in this report.

In Hawaii, the assessing function is the responsibility of the State for all types of taxable property (in Hawaii this excludes all personal property). For this report, however, amounts of assessed value for Hawaii jurisdictions are shown as "locally assessed" in order to assure comparability with data presented for other States.

Types of assessing organizations

Three types of assessing organizations predominate in the United States, identified here as Types A, B, and C:

Type A. County assessor organization. In this arrangement, initial assessing responsibility for determining the assessed value of all taxable property in the county rests with the county assessor. Actual title of the official may be something else (e.g., county auditor), but this does not affect initial assessing responsibility. The county assessor organization prevails in 31 States plus the District of Columbia. The official involved is elected in some places and appointed in others. In a few States, municipalities, school districts, and special districts may also perform an assessment function for their own purposes, independent of the initial assessing responsibility exercised by the county assessing official.

Type B. Organization with township-municipal and county joint functioning. In organizations of this type township or municipal assessors, typically elective officials, exercise initial assessing responsibility, within whatever guidelines or supervisory directions duly constituted county officers provide. This type occurs throughout Indiana, Kansas, Minnesota, New Jersey, and North Dakota, in much of Illinois, New York, Pennsylvania, and South Carolina, and in some parts of Iowa and Missouri.

Type C. Organization with township-municipal functioning. This type of organization exists in the six New England States (Connecticut, Maine, Massachusetts, New Hampshire, Rhode Island, and Vermont), as well as in Michigan and Wisconsin. In these eight States individual township or municipal assessors, elective or appointed, exercise initial assessing responsibility. In Wisconsin and Michigan, State suggested equalized values in most instances become the basis for intra-county equalization.

EXTENT OF THE PROPERTY TAX BASE

In the 10-year period between 1961 and 1971, property values assessed (officially determined) for local general property taxation increased from $365.9 billion to $717.8 billion or 96.2 percent.[3] The increase from 1966 to 1971 was an amount of $218.8 billion or 43.8 percent. For 1971, totals for individual States appear in table 3. The 1971 amount includes $53.5 billion in assessed value determined initially by a State agency. All of the above amounts are gross assessed value before deduction of value exempt from the application of local general property tax rates. The amount legally exempt in 1971 was $23.2 billion, as shown in the following summary:

Item	Amount (in billions of dollars)		
	1961	1966	1971
Assessed value, gross total..	365.9	499.0	717.8
Amount exempt.....	12.0	14.9	23.2
Assessed value, net total....	354.0	484.1	694.6

Note: Because of rounding, detail may not add to totals.

The net total of assessed value available for local general property taxation amounted to $694.6 billion in 1971. This includes very nearly the entire State assessed amount of $53.5 billion. The remainder, an amount of $641.1 billion, was locally assessed. A summary of extent and composition for the past ten years is shown in table A.

Table A. Net Assessed Value Available for Local General Property Taxation: 1961, 1966, and 1971

(Amounts in billions of dollars)

Item	1961		1966		1971	
	Amount	Percent of total	Amount	Percent of total	Amount	Percent of total
Total.....	354.0	100.0	484.1	100.0	694.6	100.0
State-assessed property.....	27.8	7.9	41.6	8.6	53.5	7.7
Railroads.....	5.9	1.7	5.1	1.1	5.1	0.7
Other public utilities....	18.8	5.3	25.0	5.2	33.5	4.8
Other.....	3.1	0.9	11.5	2.4	14.9	2.1
Locally assessed property.....	326.1	92.1	442.5	91.4	641.1	92.3
Real property.	269.7	76.2	378.9	78.3	552.7	79.6
Personal property.....	56.5	16.0	63.6	13.1	88.3	12.7

Note: Because of rounding, detail may not add to totals.

The 1971 net total of $694.6 billion represents an increase of $340.6 billion, or 96.2 percent over the amount of $354.0 billion in 1961. The 5-year increase, from $484.1 billion in 1966, is an amount of $210.5 billion, or 43.5 percent.

Locally assessed realty, which constituted 79.6 percent of the 1971 property tax base, increased from $269.7 billion in 1961 to $552.7 billion in 1971, an upward change of $283.0 billion, or 104.9 percent. The increase over totals for 1966 was $173.8 billion in assessed value, or 45.9 percent.

The only category to show a decline over the 10-year period is State-assessed railroad property. Totals decreased from $5.9 billion in 1961 to $5.1 billion in 1971, or 13.6 percent. The 1971 aggregate for railroad property was the same as that for 1966.

[3] Throughout this text, amounts of assessed value and numbers of parcels used for 1961 and 1966 come from the Census of Governments for 1962 and 1967, respectively.

On the other hand, State-assessed property for categories other than public utilities accounted for $14.9 billion of net assessed value in 1971, in contrast with $3.1 billion in 1961 and $11.5 billion in 1966. Thus, the 1971 amount represents an increase of nearly four times the figure for 1961. The increase over 1966 is 30 percent. In terms of tax base components, State-assessed property other than public utilities accounted for almost three times as much assessed value as railroads in 1971.

Locally assessed personal property increased by the smallest percentage of any other property category. This reflects, at least partially, legislation in some States to exempt specific classes of personalty, or to tax them at lower statutory assessment levels. The percentage increase has been greater in the second half of the decade (38.8 percent from 1966 to 1971, against 12.6 percent from 1961 to 1966). Individual State increases over 1966 included the following: Florida, 61.5 percent; Michigan, 84.9 percent; North Carolina, 72.8 percent; Texas, 46.5 percent; and Wisconsin, 46.3 percent.

A summary of changes in various components of the property tax base appears in table B. It should be noted that inherently uneven influences on individual tax base components naturally condition any interpretation of quantitative changes in assessed value aggregates over time. These influences include the following:

1. In many instances, amounts of assessed value shown on local records reflect a series of value levels, usually lower than those of the current market and typically sensitive in varying degree to pertinent economic and other factors. These latter include changes in construction costs and prices reported by public and private agencies.[4]

2. Local assessment levels can and do change as a result of legislative and/or administrative action. Since 1967, for example, reassessment of all taxable property at specified value levels, usually closer to those of the current market, has occurred in a number of assessing jurisdictions. In some instances, reassessment has brought about definitive conformity with value levels stipulated in existing statutes. In other situations, the imposition of statutory classification made reassessment necessary. In all assessing jurisdictions a degree of reassessment can be expected as a continuing activity because maintenance of requisite uniformity requires prompt identification of value change.

The 28 local areas selected for detailed coverage in tables 7 through 10 (summarized in table D) accounted for $133.9 billion in gross assessed value of locally assessed reality in 1971. This total is $28.6 billion more than the total of $105.3 billion reported for the same areas in 1966, an increase of 27.1 percent over the 5-year period.

[4]There is also the corollary element of differences in composition and result among specific cost and price indexes. Between 1969 and 1971, for example, a group of nine construction cost indexes, all with 1967 as a base year, showed respective increases varying from 14.3 percent to 25.8 percent. The increase for one building cost index was 19 percent, for another 25.8 percent. See U.S. Bureau of the Census, Statistical Abstract of the United States: 1972 (93rd edition), Washington, D.C. 1972, page 677.

Table B. Changes in Net Assessed Value Available for Local General Property Taxation: 1961 to 1966, 1966 to 1971, and 1961 to 1971

Item	Increase or decrease, periods indicated (Amounts in billions of dollars)					
	1961 to 1966		1966 to 1971		1961 to 1971	
	Amount	Percent	Amount	Percent	Amount	Percent
Total.....	130.1	36.8	210.5	43.5	340.6	96.2
State-assessed property.....	13.8	49.6	11.9	28.6	25.7	92.4
Railroads.....	(0.8)	(13.6)	(NC)	(NC)	(0.8)	(13.6)
Other public utilities....	6.2	33.0	8.5	34.0	14.7	78.2
Other.....	8.4	271.0	3.4	29.6	11.8	380.6
Locally assessed property.....	116.4	35.7	198.6	44.9	315.0	96.6
Real property	109.2	40.5	173.8	45.9	283.0	104.9
Personal property.....	7.1	12.6	24.7	38.8	31.8	56.3

Note: Figures in parenthesis represent decrease. Because of rounding, detail may not add to totals.

NC No change.

Included within the above group are the local assessing jurisdictions coterminous with or surrounding the five largest cities in the Nation (1970 Census), ranked as follows: New York, Chicago, Los Angeles, Philadelphia, and Detroit. Locally assessed realty in the five cities accounted for a total of $62.6 billion in gross assessed value for 1971, an increase of 17.3 percent, or $9.2 billion in gross assessed value, over comparable totals in 1966. The 1971 gross assessed value totals for the five cities represented 46.8 percent of the 28 jurisdiction total. The corresponding percentage in 1966 was 50.7 percent.

COMPOSITION OF THE PROPERTY TAX BASE

As the above summary of table content indicates, the primary grouping of taxable assessed value amounts occurs on the basis of assessment source, i.e., State or local agency. Excluded is the considerable aggregate of value outside the scope of general property taxation, an indeterminate amount consisting of the following categories: (1) Property owned by nonprofit and otherwise qualifying groups or institutions and used for publicly beneficial purposes (governmental holdings, religious properties, nonprofit hospitals and educational institutions); (2) in most States, particular classes of property specifically exempt; and (3) new industrial plants temporarily exempt in specific States, as an inducement to new industry. Excluded property is discussed more fully below.

Territorial distribution

Most taxable assessed value is located within SMSA's. In 1971 the net taxable aggregate inside SMSA's amounted to $507.9 billion, or 73.1 percent of the total of $694.6 billion. Ten years earlier, territory within SMSA's

accounted for $244.6 billion, or 69.1 percent of a total of $354.0 billion. The indicated increase in metropolitan property value since 1961 is thus an amount of $263.3 billion, or 107.6 percent, but any interpretation of this change is subject to the influences of the several modifications in the number and boundaries of SMSA's during the period. Property values apparently continue to be concentrated inside SMSA's in a somewhat higher proportion than people. The 1970 Census reveals that 69.1 percent of the population lives inside SMSA's. In the 1960 Census, the corresponding figure was 66.7 percent.

In 1971, the SMSA portion in each of 31 States contained more than half of the State's taxable property value, as table 2 reveals. Ten years earlier, the corresponding situation prevailed in 28 of the 50 States.

State-assessed property comprised relatively less of the base inside SMSA's than outside SMSA's in 1971, as table C indicates. A similar situation prevailed in 1961, though the proportion of State assessed property was slightly less than in 1971. Locally assessed realty accounted for a greater proportion of total assessed value throughout SMSA's, in comparison with 1961. Inside SMSA's its share reached 82.0 percent against 79.7 in 1961, while outside SMSA's the corresponding figure was 72.9 percent, against 68.4 percent in 1961. The personal property proportions declined both inside and outside SMSA's.

Table C. Percentage Distribution of Net Taxable Property Assessed Value, Inside and Outside SMSA's: 1961 and 1971

Class of property	1961		1971	
	Inside SMSA's	Outside SMSA's	Inside SMSA's	Outside SMSA's
Total.....	100.0	100.0	100.0	100.0
State-assessed property..	5.8	12.4	6.4	11.2
Locally assessed property	94.2	87.6	93.5	88.8
Real property.....	79.7	68.4	82.0	72.9
Personal property.....	14.5	19.2	11.5	15.9

Note: Because of rounding, detail may not add to totals.

On a per capita basis, taxable property assessed value increased nationwide from $1,974 in 1961 to $3,418 in 1971, a change of 73.2 percent.

Inside SMSA's, per capita figures went from $2,046 in 1961 to $3,618 in 1971, an increase of 76.8 percent. Outside SMSA's, there was a lesser increase of 62.3 percent, from $1,831 to $2,971. Per capita values for each State are contained in table 5, and the relationship of outside to inside SMSA for each State is shown in table 6. Again it must be emphasized that interpretation of the data in both tables is subject to the effects of changes in population, number, and boundaries of SMSA's during the 10 year period.

Changes in assessment level also influenced results in individual instances. In Oregon, for example, the per capita taxable assessed value throughout the State increased substantially ($1,730 in 1961 to $9,686 in 1971, statewide) as a consequence of the recent adoption by that State of a market value assessment level. Only four States experienced declines in per capita taxable assessed value, all for territory outside SMSA's except North Dakota, where the decrease occurred both inside and outside SMSA's. The other three States are California, Ohio, and Utah.

In table 6, for each State containing SMSA's, the taxable assessed value per capita for the portion of the State outside SMSA's is related to the corresponding per capita figure for the State's area lying within SMSA's. Data are shown for 1961 and 1971. In 29 States in 1961, the per capita value for the portion outside SMSA's was more than 100 percent of the per capita value for total area inside SMSA's. The corresponding relationship occurred in only 21 States in 1971. Without regard to the 100 level, the percentage for 1971 was lower than in 1961 for 31 States. The findings appear compatible with other trends suggesting increased urbanization, but more specific inferences are precarious in the absence of data identifying the relative importance of local factors affecting population movement, assessment practice, and property value. It should be noted that the per capita value relationships shown say nothing about the distribution and relative size of per capita assessed values for areas within individual SMSA's.

Locally assessed real property

As summary figures discussed above indicate, locally assessed real property accounts for most of the property tax base, not only in the Nation as a whole, but also within most of the States. Composition of the real property base, according to use category, can be identified in the 1972 survey for 28 selected local jurisdictions only. Tables 7 and 8 show gross assessed value in absolute and percentage terms, respectively. Tables 9 and 10 give corresponding data on numbers of parcels.

For the 28 jurisdictions as a whole, residential realty accounted for $78.1 billion, or 58.4 percent of total gross assessed value, and 8.5 million properties, or 78.7 percent of the total number in 1971. Corresponding figures in 1966 were $65 billion, or 61.7 percent, and 8.1 million properties or 77.8 percent respectively, as shown in table D. Gross assessed value for single-family residences increased in the 28 jurisdictions from $39 billion in 1966 to $47.9 billion in 1971, but there was a slight decline in relative importance. In 1966 gross assessed value for single-family residences constituted 37.1 percent of the total for all locally assessed realty, while in 1971 the corresponding proportion was 35.8 percent. The latter percentage is slightly less than the 36.7 percent of the total provided by the $49.2 billion in gross assessed value of commercial and industrial properties, a proportion 10 percent higher than the corresponding figure of 33.5 percent or $35.3 billion in gross assessed value in 1966. Vacant platted lots in the 28 jurisdictions have increased in gross assessed value and decreased in number of properties between 1966 and 1971.

Gross assessed value totals for the five largest cities in the United States included proportions for single-family residences substantially less in both 1971 and 1966 than corresponding proportions for the 28 jurisdictions as a whole. In 1971 single-family residences accounted for 18.5 percent of the gross assessed value total for the five cities. In 1966, the corresponding figure was 20.5 percent. Similar relationships prevail with respect to numbers of properties. In 1971, single-family residences accounted for 58.4 percent of the total number of properties in the five cities, in contrast with 60.0 percent in 1966. Corresponding proportions for all of the 28 jurisdictions were 66.9 percent in 1971 and 67.8 percent in 1966.

Comparisons among value totals for single-family residences contrast with those for commercial and industrial property. Gross assessed value of the latter combination increased, as a component of the five-city total, from $21 billion in 1966 to $28.7 billion in 1971, a change of $7.7 billion or 36.7 percent. The respective shares of gross assessed value totals for all types of locally assessed realty rose from 39.4 percent to 45.9 percent. Thus in both years the proportion exceeded the corresponding proportions for the 28 jurisdictions taken as a whole (33.5 percent in 1966 and 36.7 percent for 1971). Numbers of commercial and industrial properties in the five-city group went from 226,000 or 7.5 percent of total properties in 1966, to 279,000 or 9.4 percent of total properties in 1971. The indicated increase is 53,000 commercial and industrial properties, or 23.5 percent over 1966. During the same period numbers of commercial and industrial properties in the 28 jurisdictions increased from 532,000, or 5.1 percent of total properties, to 647,000 properties, or 6 percent of total properties in 1971. This is an increase of 115,000 properties, or 21.6 percent.

Gross assessed value of all taxable commercial and industrial realty in the five largest cities comprised 59.5 percent of the 28 jurisdiction total for such property in 1966. In 1971, the corresponding proportion was 58.3 percent. With respect to numbers of properties, figures in table D show that commercial and industrial properties in the five cities provided 42.5 percent of the total number of such properties in the 28 jurisdictions in 1966 and 43.1 percent in 1971.

There were 10,419,000 real properties subject to local assessment in 1966 in the 28 jurisdictions. Five years later the corresponding total was 10,850,000 properties. The five largest cities accounted for 2,993,000 properties, or 28.7 percent of the 28-jurisdiction total, in 1966. By 1971, the total for the five cities had declined slightly to 2,960,000 properties, or 27.3 percent of the 28-jurisdiction total.

In 1966, the five cities accounted for 31 percent of all residential properties in the 28 jurisdictions summarized in table D. By 1971, this proportion had declined to 28.7 percent. When the comparison is limited to single-family residences, the proportion accounted for by the five cities declined from 25.4 percent in 1966 to 23.8 percent in 1971.

The use categories referred to above consist of the following, defined as indicated:

Residential (nonfarm) single-family--All types of single-family houses not on farms, including detached houses; single-family parts of semi-detached and row or town houses if separately assessed; rural and suburban estates and residences not primarily used for farming; and single-family units of a condominium.

Residential (nonfarm) multifamily--All nonfarm residences containing two or more living units, including duplexes and apartment houses. The latter group includes apartment houses with street level stores and doctors' offices. This category does not include motels or hotels.

Acreage--Farms and farm acreage, as well as forest and timber land, recreational acreage, idle land, and waste land. Major criteria for application of this category to a given parcel are rural location and description in terms of acreage.

Vacant platted lots--Parcels described in terms other than acreage, usually by means of lot and block numbers plus subdivision name. They are located within municipalities or in adjacent or otherwise proximate territory.

Commercial property--Stores, stores with living quarters, office buildings, hotels and motels, gasoline service stations, commercial garages, parking lots, warehouses, theater buildings, banks, clinics and nursing homes, and generally any non-industrial realty of commercial enterprises.

Industrial property--Factories, bakeries, dairy plants, other food processing plants, mills, mines, quarries, all locally assessed utility property and generally any used in manufacturing activity.

Other and unallocable--Any property not classified within any of the preceding groups. Examples are mineral rights, timber rights, and oil rights which are locally assessed separately as real property.

Local assessments of personal property

For each of 47 States (including as a State the District of Columbia), table 11 shows the composition of personal property assessed values reported in table 3, in the degree of detail made possible by the availability of data. Categories of tangible personalty presented are commercial and industrial, agricultural, household, motor vehicle, and other. Intangibles are reported by total only, without category detail. A discussion of State-by-State legal coverage of tangible and intangible personalty follows in succeeding sections.

Commercial and industrial personalty predominates among categories enumerated above. Its aggregate undoubtedly exceeds the total for States shown in table 11 since value amounts for several States included in the table comprise all categories, with no allocation by types.

Table D. Gross Assessed Value and Parcel Data for Locally Assessed Realty, Selected Local Areas: 1966 and 1971

Use category of realty	1966[1]				1971			
	Gross assessed value		Properties		Gross assessed value		Properties	
	Amount (billions of dollars)	Percent of total	Number (thousands)	Percent of total	Amount (billions of dollars)	Percent of total	Number (thousands)	Percent of total
Total, 28 jurisdictions[2]	105.3	100.0	10,419	100.0	133.9	100.0	10,850	100.0
Residential (nonfarm)	65.0	61.7	8,109	77.8	78.1	58.4	8,543	78.7
Single-family houses	39.0	37.1	7,059	67.8	47.9	35.8	7,257	66.9
Acreage[3]	1.5	1.4	244	2.3	1.7	1.3	175	1.6
Vacant platted lots[4]	2.6	2.5	1,494	14.3	4.5	3.3	1,468	13.5
Commercial and industrial properties	35.3	33.5	532	5.1	49.2	36.7	647	6.0
Commercial	(NA)	(NA)	437	4.2	34.9	26.1	525	4.8
Industrial	(NA)	(NA)	95	0.9	14.3	10.7	122	1.1
Other and unallocable	0.9	0.9	39	0.4	0.3	0.2	17	0.2
Total, five largest cities[5]	53.4	100.0	2,993	100.0	62.6	100.0	2,960	100.0
Residential (nonfarm)	31.1	58.3	2,514	84.0	32.7	52.2	2,456	82.9
Single-family houses	11.0	20.5	1,796	60.0	11.6	18.5	1,727	58.4
Acreage[3]	-	0.1	1	-	-	-	2	-
Vacant platted lots[4]	1.0	1.8	243	8.1	1.0	1.6	221	6.8
Commercial and industrial properties	21.0	39.4	226	7.5	28.7	45.9	279	9.4
Commercial	(NA)	(NA)	182	6.1	22.9	36.5	231	7.8
Industrial	(NA)	(NA)	43	1.4	5.9	9.4	48	1.6
Other and unallocable	0.2	0.5	8	0.3	0.08	0.1	3	0.08

Note: Data for specified use categories are estimates subject to sampling variation. Because of rounding, detail may not add to totals.

- Represents zero or rounds to zero.
NA Not available.
[1]See Volume 2, 1967 Census of Governments.
[2]Listed in tables 7 to 10.
[3]"Acreage and farms" in 1967 report.
[4]"Vacant lots" in 1967 report.
[5]New York, Chicago, Los Angeles, Philadelphia, Detroit.

Tangible personal property

Tangible personal property, privately owned and used for private consumption or business pursuits, is completely exempt from local general property taxation in four States--Delaware, Hawaii, New York, and Pennsylvania. In 10 of the remaining States coverage is substantially general. These States are Alabama, Arkansas, Missouri, Montana, North Carolina, Rhode Island, Tennessee, Texas, Virginia, and West Virginia. In each of the other 37 States the law provides for local assessment and taxation of some but not all tangible personal property. Contraction of the legal base has become noticeable, as exemplified by exemption action in California, Connecticut, Minnesota, Nebraska, North Dakota, Oregon, and Utah (see table E) and classification action in Colorado and Ohio (see succeeding section on value removed from the base).

Table E contains a summary by States of the legal status, with respect to local general property taxation, of four major classes of tangible personal property. Personalty in the commercial and industrial class is legally taxable in 47 States, more States than applicable to any of the other three classes. Other tangibles are legally taxable as follows: Agricultural, 42 States; household personalty, 24 States; and motor vehicles, 22 States.

Many of the 47 States which can tax tangible commercial and industrial personal property actually exempt specified types in whole or in part. California, for example, exempted 30 percent of assessed value of business inventories in fiscal 1971 and will increase this to 45 percent in fiscal 1974 and 50 percent thereafter. Oregon exempts 30 percent of the "true cash value" of all inventories beginning in 1973. The exempt portion

increases by 10 percent annually till 1980 when inventories will be completely exempt. In Idaho, New Jersey, and Utah inventories are also fully exempt as a result of recent legislation. Similarly in Minnesota, comprehensive legislation in 1971 removed most inventories and much other personal property from the tax rolls, substituting State fiscal assistance and other revenue measures designed to moderate local use of property taxes. In North Dakota, most personal property became exempt in 1970. Nebraska provided for step by step reduction to a substantially lower value level to come into effect for certain personalty effective January 1, 1977. In Connecticut, total exemption of inventories will occur by 1982.

Table E. Legal Status of Major Types of Tangible Personal Property With Respect to Local General Property Taxation, by States: 1971

State	Commercial and industrial	Agricultural	Household personal property	Motor vehicles
Number of taxing States	47	42	24	22
Alabama	T	T	[1]T	T
Alaska	L	L	[1]L	L
Arizona	T	T	E	E
Arkansas	T	T	T	T
California	[2]T	T	[3]T	E
Colorado	T	T	[3]T	E
Connecticut	[4]T	[1]T	E	T
Delaware	E	E	E	E
District of Columbia	[5]T	[6]E	E	E
Florida	T	T	E	E
Georgia	T	T	[7]T	T
Hawaii	E	E	E	E
Idaho	[8]T	T	E	E
Illinois	T	T	E	[1]T
Indiana	T	T	[3]T	E
Iowa	[1]T	T	[1]T	E
Kansas	T	T	E	T
Kentucky	[9]T	E	E	T
Louisiana	T	E	E	E
Maine	T	T	E	E
Maryland	[1]T	[1]T	[1]L	E
Massachusetts	T	T	E	E
Michigan	T	E	E	E
Minnesota	[10]T	[10]T	[1]L	E
Mississippi	T	E	[1]T	T
Missouri	T	T	T	T
Montana	T	T	T	T
Nebraska	[11]T	[11]T	[12]E	T
Nevada	T	T	T	E
New Hampshire	T	T	E	E
New Jersey	[13]T	T	E	E
New Mexico	T	T	[14]T	E
New York	E	E	E	E
North Carolina	T	[1]T	[1]T	T
North Dakota	[15]T	[15]T	E	[15]T
Ohio	T	[6]T	E	E
Oklahoma	T	T	[1]T	E
Oregon	[16]T	T	E	E
Pennsylvania	E	E	E	E
Rhode Island	[17]T	T	[1]T	T
South Carolina	T	[1]T	E	T
South Dakota	T	T	T	[18]T
Tennessee	T	[1]T	[1]T	T
Texas	T	T	[1]T	T
Utah	[19]T	[19]T	E	T
Vermont	T	[20]T	E	E
Virginia	T	T	L	T
Washington	T	T	E	E
West Virginia	T	T	[1]T	T
Wisconsin	T	T	E	E
Wyoming	T	T	[1]T	E

Note: T denotes legal taxability; E denotes exemption; L denotes local option; except in Virginia, the option to exempt these items is exercised in most jurisdictions.

[1]Subject to legal provisions for partial exemptions.

[2]Thirty percent of assessed value of business invent ries exempt since 1970-71 fiscal year. Legislation in 1972 increased this to 45 percent for 1973-74 fiscal year and to 50 percent thereafter.

[3]Taxable only if used in production of income.

[4]Manufacturers' inventories 50 percent exempt in 1971. Percentage increases to 100 percent, 1976; other inventories 1/12 exempt in 1971, totally exempt by 1982.

[5]Business inventories exempt effective July 1, 1974.

[6]In District of Columbia, not encountered. In Ohio, personalty used in agriculture exempt after 1972.

[7]Taxable only if held for sale, rental, or commercial use; effective December 31, 1970.

[8]Inventories exempt 1972 and thereafter; 75 percent exempt in 1971.

[9]Machinery is exempt.

[10]Most personalty now exempt in accordance with 1971 legislation.

[11]Effective January 1, 1973, 12-1/2 percent of value of certain agricultural, railroad, and business property exempt; an additional 12-1/2 percent exempt annually until 37-1/2 percent of value is taxable effective January 1, 1977.

[12]Totally exempt by 1971 legislation.

[13]Inventories exempt.

[14]Effective January 1, 1973, assessable at 10 percent of taxable value of the home, exclusive of land value.

[15]Most personalty exempt since 1970. Motor vehicles exempt, except mobile homes so assessed.

[16]Thirty percent of true cash value of inventories exempt in 1973, percentage exempt increases by 10 percent annually, 100 percent exempt in 1980.

[17]Manufacturers' inventories exempt.

[18]Only unregistered motor vehicles are taxable.

[19]Inventories assessable at 8 percent of reasonable cash value on January 1, 1972; totally exempt January 1, 1973, and thereafter.

[20]Machinery and equipment exempt; livestock and poultry subject to legal provision for partial exemption.

Kentucky, Louisiana, and Mississippi exempt all tangible agricultural personal property, bringing to nine the number of States in which such property is not legally taxable. Kentucky does subject certain categories of agricultural property to State special property taxes. Several of the taxing States grant exemptions for part or all of particular types of agricultural property. In only 24 States is household personal property still subject to local general property taxation. Since 1966, Arizona, Florida, Georgia, Illinois, Maine, Massachusetts, Michigan, Nebraska, and New Jersey have passed legislation to exempt household personalty. In Maine, the tax before 1969 had been applicable only to television sets. In Colorado and Georgia household personalty is taxable only if used for income producing purposes. Table 11 shows the extent in assessed value for 1971.

In Mississippi, statutes indicate that the tax applies only to jewelry with a value in excess of $100. Three out of four of the taxing States provide for the partial exemption of household goods, with amounts of value ranging from $100 in Oklahoma, to $300 in North Carolina and Rhode Island, and to $1,000 in Tennessee. Beginning in 1973, the laws of New Mexico direct assessors to use as the taxable value of household personalty an amount which is 10 percent of the taxable value of the home containing it, exclusive of the land value.

Four States give local jurisdictions the option to tax or exempt household personalty. The common local decision in three of the States--Alaska, Maryland, and Minnesota--is to exempt such property. Only in Virginia is there a usual disposition to tax it.

Twenty-two States subject motor vehicles to local general property taxation. This count includes Alaska, where motor vehicles are taxed or not according to local option. Also included is Illinois where since 1969, one personal car per family is exempt. Not included in the 22 is Louisiana, where municipalities but not counties have the option to levy a property tax applicable to motor vehicles.

North Dakota provides for exemption of registered motor vehicles and motor vehicle inventories. The amount of assessed value reported for motor vehicles in table 11 refers to mobile homes. South Dakota also exempts registered motor vehicles. In this instance, the amount reported in table 11 refers to unregistered vehicles.

The following States provide for a special property tax on motor vehicles:

Arizona	Massachusetts
California	Nevada
Colorado	New Hampshire
Kentucky	Washington
Maine	Wyoming

In California, Nevada, and Washington, there is statewide collection, and sharing of proceeds with local governments. In the other States, local units (city or county) collect the taxes, primarily for local governmental purposes.

Since 1971, Indiana has exempted motor vehicles from local general property taxation, substituting instead a "license excise tax" based on vehicle value.

Intangible personal property

Among other things, intangible personal property includes corporate stocks and securities, bonds, money (cash or in bank deposits), mortgages, and franchises. Its nature has meant varying degrees of frustration for assessors intent on completing the traditional triad of assessing functions--discovery, listing, and valuation. One reflection of this is the prevalent notion, now open to some question, that intangibles are basically more resistant than other property to any kind of tax.[5] Another is that, according to available documentation, the following States do not subject intangibles to local general property taxation:

Arizona	Nebraska
California	New Hampshire
Colorado	New Jersey
Connecticut	New York
Delaware	North Carolina
District of Columbia	Ohio
Florida	Oklahoma
Hawaii	Oregon
Indiana	Pennsylvania
Iowa	Rhode Island
Kansas	South Carolina
Kentucky	South Dakota
Maine	Utah
Maryland	Vermont
Massachusetts	Virginia
Michigan	Washington
Minnesota	Wisconsin
Missouri	

Of the above States, California exempted its remaining class of intangibles in 1967. Delaware subjects bank shares to a 2 mill State tax. The Massachusetts exemption is believed to apply to virtually all intangibles. Missouri levies a special tax based on four percent of yield, but has provided for its repeal effective January 1, 1975. Nebraska and New Jersey exempted intangibles in 1968.

Sixteen States provide for local general property taxation of all or some types of intangibles. Usually the latter alternative applies. Of these, Alaska exempts money on deposit and mortgages representing value already taxed, but apparently still allows local option with respect to other types. As shown in table 3, the following States in this group report the locally assessed value indicated (amounts in millions of dollars):

Georgia	181
Louisiana	229
Mississippi	22
Montana	1
Wyoming	5

[5]For a comprehensive review of taxation of intangibles, see "Taxing the Unlanded Gentry: A New Trend in Taxation of Intangible Property" by Lester B. Snyder, 4 Connecticut Law Review, No. 2, Fall 1971, pages 310 to 350.

For the other 10 States of the 16 referred to above, amounts shown in table 3 for "locally assessed personal property" may include some amount for intangibles. These States follow:

Alabama	New Mexico
Arkansas	North Dakota
Idaho	Tennessee
Illinois	Texas
Nevada	West Virginia

In the following States there are special property taxes against specified types of intangibles:

Florida	New Jersey[7]
Georgia	North Carolina
Indiana[6]	Ohio
Iowa	Oklahoma
Kansas	Pennsylvania[8]
Kentucky	Rhode Island[9]
Maine	South Dakota
Maryland	Virginia
Michigan	Wisconsin
Missouri	

Railroads

In most States the law subjects property of railroads to taxation on the same basis as that applicable to other taxable property. Thus, taxation is conditioned on ownership of property and measured by its value, the latter usually determined by unit-rule procedures discussed in the succeeding section. The applicable rate is the prevailing local rate for other property, or in some instances, an average of local rates. Proceeds of the tax become a part of general collections. In some States the law prescribes procedures to "equalize" the tax treatment of railroads with that of other utilities or other property classes. In others, the law requires that particular classes of property, including those of specified types of utilities, be assessed at their respective percentage level (with respect to market value) stipulated in the statutes.

As a natural consequence of its complex nature and expansive, multiarea location, most railroad property is an assessment responsibility of a State agency rather than of a local assessing jurisdiction. This is especially true of operating property. The laws of 35 States provide that the assessed value of railroad property be established in the first instance by a State agency. In at least 11 of these States, the local assessing jurisdictions assess railroad nonoperating property.

Among the other States, Connecticut, Hawaii, Maine, and Minnesota exempt railroads from property taxation but subject them instead to some other tax (e.g., gross earnings tax). Michigan, New Hampshire, Vermont, and Wisconsin use special property taxes in lieu of local general property taxation. Except for New Hampshire, however, the special tax applies only to operating property.

[6]Stock of subsidiaries exempt in 1971.

[7]Bank stock only.

[8]At specified mill rate for county purposes.

[9]Coverage as to deposits in national banks subject to 1971 legislation.

In New Jersey, particular types of railroad property are subject to a special statewide property tax at a specified annual rate. Other railroad property not within the three classes is subject to local assessment and taxation.

In Pennsylvania, a 1970 law subjects railroads and other public utilities to a State tax of 30 mills per dollar of State taxable value, as well as to local assessment and taxation. In any instance where the amount of real property tax payable locally (the realty tax equivalent) exceeds the amount payable under the State tax, the State requires the utility to pay an additional amount based on the ratio of the amount of excess to the total of State taxable value determined for the State tax. All collections are apportioned among local taxing authorities.

In Massachusetts, New York, and Rhode Island, the taxable property of railroads is subject to local assessment and local general property taxation, in the same manner as that applicable to all other taxable property. This is also true in Texas except for State assessment of intangible assets of railroads and other public utilities. Privately owned railroads in Alaska are either exempt or subject to local assessment and taxation in accordance with local option.

Other public utilities

A similar pattern of variation characterizes assessment and taxation applicable to property of public utilities other than railroads. Such property is also complex and situated in many locations, without regard to jurisdictional boundaries. In the following 29 States assessment by a State agency occurs, with applicability to operating property only as indicated:

Alabama	Montana
Arizona	New Mexico[11]
Arkansas	North Dakota
California	Ohio
Colorado[10]	Oklahoma
Georgia	Oregon
Hawaii	South Carolina
Idaho[10]	South Dakota[10]
Iowa	Tennessee
Kansas[10]	Utah
Kentucky	Virginia
Louisiana	Washington[10]
Maryland	West Virginia
Mississippi	Wyoming
Missouri[10]	

[10]State assessment apparently applies to operating property only. Other taxable property subject to local assessment and taxation.

[11]County assessment and taxation of nonoperating property of telegraph, telephone, and transmission companies began on May 17, 1972.

Local assessment of all or substantially all public utility property not exempt occurs in the following States:

Connecticut	Massachusetts
Delaware	New Hampshire
Florida	New Jersey
Illinois	Rhode Island
Maine	Texas
	Vermont

In six States there is sharing of assessment responsibility by State agency and local jurisdiction on the basis of valuation, type of utility, apportionment among assessing areas smaller than a county, or some other factor. These States are Indiana, Michigan, Minnesota, Nebraska, New York, and North Carolina.

In Hawaii and Wisconsin, public utilities other than railroads are exempt from general property taxation. In Alaska they are exempt or locally assessed and taxable in accordance with local option.

In Pennsylvania, public utilities other than railroads are subject to the 1970 law referred to earlier. The law does not apply to any utility which furnishes sewerage services.

In those States that centrally assess railroad and utility property, and in some local assessing jurisdictions, it is common practice to use the "unit-rule" method of assessment. This process involves appraisal of an integrated property as a whole without reference to value of its component parts. Once a unit valuation is established, some proportion is allocated to the assessing State or other jurisdiction, the allocated value is adjusted to reflect valuation levels for other classes of property, and the resulting equalized value is apportioned among local governmental units that have taxing jurisdiction.

Methods of unit appraisal vary widely. Among evidences of value in use are capitalized net operating income, market value of shares of stock and units of indebtedness, and a number of measures of investment. These include depreciated reproduction cost (based on reproducing the asset exactly), depreciated replacement cost (based on reproducing the utility of the asset) and depreciated original cost. The net income and stock-and-debt indications are in effect "going concern" values that may either exceed or fall short of the estimate based on investment factors.

At the outset, the unit-rule approach to valuation found acceptance among the States in part because it facilitated recognition of factors such as corporate excess, capitalized monopoly advantages, and goodwill arising out of the operation of a business firm as an established enterprise. Frequently, the commercial or market value of a business as a whole is greater than the sum of the values that can be assigned to the constituent items of property composing it. Unless specifically exempted, such an excess, if any, is subject to assessment and taxation under an ad valorem tax in the same manner as any other kind of property.

Whenever an extended term of unfavorable earnings experience occurs, the element of corporate excess disappears, and corporate deficiency may result. In such event, if unit-rule appraisals gave substantial weight to earnings and stock and debt market value indications, they might fall short of values otherwise inferred. The market value of a utility may be more nearly approximated by an evaluation of earnings performance and prospects than by an estimate of the cost of replacing the current inventory of assets, even with due allowance for physical depreciation.

Other State-assessed property

Property other than that of public utilities is also assessed by the State in certain instances. The property involved can usually be recognized by one or more of the following characteristics: special purpose (mining property), appraisal difficulty (corporate personalty, especially manufacturing property) and multijurisdictional extent. The increase in amount for this category of State-assessed property since 1961 was discussed earlier (see tables A and B). A summary of amounts and types of property for 1971 by State follows:

State	Type of property	Amount of assessed value (millions of dollars)
Total		14,918
Arizona	State-assessed mines, and oil and gas interests	487
Illinois	Capital stock	655
Kentucky	Distilled spirits	582
Maine	Realty in unorganized territory	132
Maryland	Tangible business personalty	1,222
Minnesota	Iron ore; also Minneapolis-St. Paul airport	37
Montana	Net proceeds of metal mines	77
Nevada	Bank stock	23 } 64
	Net proceeds of mines	41 }
New Mexico	Mines; also contractors equipment	201
Ohio	Tangible personal property	10,069
South Carolina	Business and industrial personalty	471
Texas	University of Texas lands	13
Utah	Mines	350 } 403
	Oil and gas property	53 }
Wyoming	Production--oil, gas, coal, and all other minerals	505

PROPERTY VALUE EXCLUDED OR REMOVED FROM THE PROPERTY TAX BASE

Considerable aggregates of property value do not survive in the totals ultimately available for local general property taxation. They are basically of two types: Property values, many of them rarely or never quantified, representing property deemed in most instances to be outside the scope of general property taxation; and property values representing deductions from gross assessed values and then removed from the base

before application of local tax rates, in accordance with applicable laws. In many cases, the effect of these deductions on individual gross assessed values is total removal from the base (see below).

Property value excluded from the tax base

1. Property used for purposes generally held to be publicly beneficial, such as governmental holdings, churches and other religious property owned by religious organizations, nonprofit hospitals, and educational institutions. With respect to nongovernmental classifications, ownership as well as use of the properties involved is often a requirement for excluded, or totally exempt status.

2. In many States, particular classes of property specifically exempted from general taxation, often because of alternative treatment via special property taxes or other types of taxes. Property of public utilities, discussed earlier, is a notable example.

3. In relatively few States, new industrial plants are exempted by specific statutes over a temporary period, often 10 years, as an inducement to attract new industry. This does not include exemptions associated with value of property intended to abate or prevent pollution, discussed separately below.

4. Property exempted in accordance with charter or other provisions as a result of specific legislative action.

5. Property constructed explicitly for publicly encouraged activities such as pollution control and abatement.[12] More than half of the States have enacted laws exempting facilities used to remove, abate or control air and water pollution. Exact provisions vary. Multiuse facilities may be exempt only for the portion of their value allocable to pollution control activity. There may also be a specified termination (e.g., 20 or 25 years from completion date of the facility).

The amount of value represented by all excluded property, nationwide, is unknown, either on the market level or any individual or composite assessed value level. Many assessors and others believe efforts to assign assessed value equivalents to excluded property cannot be justified. Not only do such values produce no revenue, goes the rationale, but also they resist discovery. Property of the institutional and special purpose types which predominate in the excluded total sell very rarely and possess distinctive characteristics incompatible with expeditious market value appraisal, especially the "mass" type of appraisal which assessors regard as essential to their work. This does not mean, however, that assessing officials are unaware of revenue complications arising from a high proportion of excluded or totally exempt value in local value totals.

[12]This category is a hybrid, related to exclusion of property in some instances, values removed from the roll in others (See reference to value removed in New Jersey in succeeding section).

Some States do require that nonprofit corporations submit for other purposes reports disclosing the amounts of property holdings. It is increasingly common also for assessors to provide a listing of all totally exempt property, even though no value may be shown. In any event, estimated amounts represented by excluded property have come to public attention in recent years, as proportions of entire jurisdictional property value bases, and as formidable aggregates in themselves.[13]

In the 1972 Census of Governments for the first time, State and local assessing officials were asked to report on values assigned to excluded property. Seventeen States provided the figures shown in table F.

Total excluded values for the 17 States amounted to $87.6 billion, of which the amount of $80.5 billion applied to locally valued real property. The holdings of governments accounted for $51.3 billion and $48.7 billion, respectively, of the above totals. Thus government holdings constitute by far the largest single proportion of values reported, even though an amount of $4 billion for public schools in New York is classified as educational and not governmental. Extreme care should condition any use of totals for a single type and for all types, as the footnotes to table F make evident. Moreover, all values reported reflect the same variations among assessment levels that apply to assessed values throughout the country.

It should be stressed that the data, reported for only 17 States, possess inherent limitations that inhibit their use. Obviously the reported data would not support any projection of a national total of excluded values. At best they indicate proportions, in the areas shown, of excluded value to total value (total value equals gross taxable plus excluded value), as in the following examples:

State	Percentage of Excluded Value to Total Value
Washington, D.C.	53.2
California	3.1
Massachusetts	22.0
New York	29.1
Oregon	36.6

Property value removed from the tax base

In general, property value removed from the tax base refers to portions of otherwise taxable value, usually for real property, which are exempt from taxation. Principal examples of exemptions involved are those applicable to homestead, veterans, and senior citizens. Some commercial and agricultural purposes may also be affected (e.g., agricultural products in Oregon, patented mine claims in Nevada, pollution control equipment in New Jersey, and business inventory in California).

"Tax base" in this context means gross assessed value. From this a dollar amount, specified in constitution or statute, is removed before any remaining

[13]A comprehensive treatment is contained in The Free List: Property Without Taxes by Alfred Balk, Russell Sage Foundation, 1971.

amount can be subjected to the tax. One recent application is 1971 legislation in Pennsylvania which removes in the first year up to $10,000 from the assessed value of improvements made to a dwelling unit located in a deteriorated neighborhood. The amount of the exemption declines each year thereafter and disappears altogether after a specified number of years.

The granting of exemptions is different from certain techniques that may have similar effects, such as statutory property classification and value specification. Property classification describes assessment statutes that specify a particular percentage of value for each type of property, or each of several types. In Arizona, for example, the statutes direct that each assessed value be set at the stated percentage of fair cash value applicable to the type of property involved, the percentages ranging from 18 to 60. In Colorado, the law specifies that merchandise of manufacturers and merchants be assessed at 15 percent of "actual value" in 1971, the percentage decreased to 10 percent in 1972, and in 1973 and thereafter the percentage is 5 percent. In Ohio, the law provides for assessment of certain business personalty at 49 percent of "true value in money" in 1972; in 1973, the applicable percentage is 47 percent; and in 1974 and thereafter it is 45 percent. In Florida, full cash value is the statutory standard except for inventory, subject to assessment at 25 percent of "just valuation." West Virginia classifies taxable property into four groups, each subject to a stated rate limitation. Classification also occurs in other States, notably in Minnesota.

Value specification refers to requiring assessment by means of a particular type of value for a particular use of property. Most common examples are "agricultural use" and "open space" specifications now operative in several States. Beginning in 1973, for example, Virginia counties, cities, and towns with an official land-use plan may by ordinance assess agricultural land on the basis of its value in agricultural or associated use independent of compatible or contrary market value indications. Value specification statutes usually require continuity of ownership for a stated number of years preceding specification effect, and they may cease to apply if zoning changes to permit more intensive uses. Further, they may require the payment of any tax difference the specified use assessment caused if the property is sold or its use changes.

Table F. Value Reported for Excluded (Totally Exempt) Property, by Type of Exemption, for Selected States: 1971

(Millions of dollars)

State	Total, all types		Religious[1]		Educational[1]		Charitable[1]		Governmental[1]		Other or unallocable[1]	
	All value	Locally valued realty	All value	Locally valued realty	All value	Locally valued realty	All value	Locally valued realty	All value	Locally valued realty	All value	Locally valued realty
Total, 17 States (including D.C.)	[2]87,648	80,460	9,089	8,022	10,618	10,184	2,698	2,594	51,296	48,699	13,944	10,959
Arizona	715	397	-	-	[3]86	[3]86	-	-	176	176	[4]453	[4]135
California	1,480	1,480	461	461	368	368	651	651	-	-	-	-
District of Columbia	4,480	4,480	186	186	156	156	28	28	3,828	3,828	282	282
Florida	10,198	8,950	[5]2,710	[5]2,608	-	-	-	-	7,327	6,181	160	160
Hawaii	2,551	2,551	[5]358	[5]358	-	-	-	-	2,128	2,128	[6]64	[6]64
Indiana	4,295	2,933	-	-	-	-	-	-	-	-	4,295	2,933
Kansas	402	402	-	-	-	-	-	-	-	-	402	402
Louisiana	5,653	2,750	[7]851	([7])	-	-	-	-	-	-	[8]4,802	[8]2,750
Massachusetts	6,196	5,639	404	396	1,116	979	585	495	4,055	3,735	35	34
Minnesota	965	745	114	114	302	302	21	21	308	308	220	-
Nevada	833	430	15	15	51	51	-	-	762	361	5	3
New Jersey	8,377	8,377	1,213	1,213	-	-	490	490	5,838	5,838	836	836
New York	25,017	25,017	1,509	1,509	[9]5,907	[9]5,907	159	159	[9]15,801	15,801	1,642	1,642
Ohio	4,708	4,708	732	732	1,523	1,523	456	456	1,849	1,849	146	146
Oregon	9,315	9,315	289	289	748	748	203	203	7,692	7,692	384	384
Rhode Island	1,344	1,167	106	-	297	-	14	-	730	-	197	[10]1,167
South Dakota	1,119	1,119	141	141	64	64	91	91	802	802	21	21

Note: Detail may not add to totals, because of rounding.

- Represents zero or rounds to zero.

[1]In some instances data are not shown because there were no totally exempt values, or because the aggregates involved were not identified in reported data.

[2]Total includes $7,188 million in personalty, not classified by type.

[3]Includes "religious."

[4]Includes inventories.

[5]Religious, educational, and charitable included with figures shown.

[6]Public utilities.

[7]Religious, educational, charitable, and governmental included with figures shown.

[8]Figure shown includes realty and personalty of new industries.

[9]Value for educational includes $3,957 million for public schools; not included with governmental.

[10]Includes indeterminate portions of the $1,167 million shown as the total of locally valued realty, all types.

Amounts of partial exemption benefiting individuals reflect more traditional attempts to alleviate particular tax burdens or express public esteem (e.g., for veterans). In some instances, depending on the prevailing level of assessment, the effect of the "partial" exemption may be to remove the entire assessed value of a parcel from taxation. Thus, if a homestead that would sell for $25,000 is assessed for $5,000 in a jurisdiction where a $5,000 homestead exemption applies, the exemption though "partial" in concept removes the entire property from the roll. Also, the full $5,000 of exemption may apply to any qualifying homestead, regardless of its value.

Exemptions stated in flat dollar amounts remain important components of values summarized for 28 States in table G. Their burden-distorting effects have nevertheless led, in half the States thus far, to forms of State-financed property tax relief more directly related to measurable differences in ability to pay. The type held to contain the most promise is "circuit breaker" relief by means of which elderly or, in Oregon since 1972, all low income homeowners can receive cash rebates or income tax credits if their property tax liability exceeds a specified percentage of their total income. An Oregon homeowner with annual household income of $1,500 or less can get up to $400 of relief on the excess of property tax over 3 percent of income. Maximum relief is $100 on the property tax excess over 7 percent of household income above $8,000.

Iowa, one of the States providing a type of circuit breaker relief, has a homestead exemption of $2,500, contingent on total assessed value of all homesteads in the State. For each elderly taxpayer whose total income is less than $4,000, Iowa provides a credit against property tax of up to $125 (credit not to exceed amount of tax). New Jersey now has a credit of $50 for veterans and $160 for senior citizens, the latter credit operative up to total family incomes of $5,000.

In Wisconsin, any homestead exemption would conflict with constitutional uniformity requirements. Property tax relief in that State amounts to 75 percent of property taxes or equivalent rentals, for senior citizen household incomes under $1,000. For such incomes over $2,000, the relief depends on a stated excess of property taxes over a stated percentage of income.

Actions to exempt homestead value and/or otherwise assist taxpayers continue to differ among States. California increased its exemption from $750 to $1,750 of assessed value, effective in fiscal 1973-74. In addition, residents age 62 or older can get property tax assistance on the first $7,500 of assessed value, ranging from 96 percent of the tax for household annual incomes of $1,400 or less, to 4 percent for such incomes not more than $10,000. Effective in 1973, renters in California can get a credit ranging from $25 to $45 on adjusted gross incomes of less than $5,000 to $8,000 or more respectively. Kentucky voters in 1971 approved a constitutional amendment to exempt homesteads of persons aged 65 or older, up to an assessed value of $6,500. South Carolina exempted from county and school taxes, and special assessments, effective in 1972, $5,000 or less of fair market value of the dwelling of any homeowner aged 65 or older.

A few States restrict the application of homestead exemptions to State property taxes, hence the exemption amounts would not reduce gross assessed value applicable locally. All structures and improvements on farms and used for farm purposes, or used as a farm residence are exempt in North Dakota. A unit of land is not presumed to be a farm in that State unless it contains a minimum of 10 acres.

Table G. Assessed Value Removed From the Tax Base, for Selected States: 1971

State	Exemptions[1] (millions of dollars)				Total as percent of gross assessed value
	Total	Homestead	Veterans	Other	
United States, total	23,183	14,051	1,969	7,163	3.2
Alabama	124	-	-	124	2.5
Arizona	46	-	24	22	1.4
California	3,401	1,955	387	1,059	5.7
Connecticut	370	-	-	370	1.9
Delaware	21	-	-	21	1.1
Florida	7,909	6,971	36	902	15.3
Georgia	1,569	1,569	-	-	11.7
Hawaii	892	892	-	-	14.4
Idaho	6	-	-	[2]6	0.6
Indiana	1,133	-	-	1,133	8.6
Iowa	[3]128	-	128	-	1.6
Louisiana	1,162	1,162	-	-	20.0
Maine	50	-	50	-	1.0
Massachusetts	566	-	166	400	2.4
Mississippi	[4]606	[4]606	-	-	23.5
Nebraska	73	73	-	-	1.3
Nevada	33	5	18	11	1.6
New Hampshire	40	-	-	40	0.9
New Jersey	6	-	-	6	(Z)
New Mexico	224	-	72	152	9.5
New York	3,224	-	906	2,318	5.1
North Dakota	2	2	-	-	0.3
Oklahoma	614	522	[5]92	-	14.4
Oregon	824	[6]294	([6])	530	3.9
Rhode Island	109	-	85	24	2.5
Vermont	36	-	-	36	2.3
Washington	9	-	-	9	0.6
Wyoming	5	-	5	-	0.4

Note: Detail may not add to totals because of rounding.

- Represents zero or rounds to zero.

Z Less than 0.05 percent.

[1] In some instances, data are not shown because there were no tax-exempt portions, or because the aggregates involved were not identified in reported data.

[2] Includes veterans, widows, elderly, and the blind; detail not available.

[3] Amount for mechanics and farmers' tools, if any, not available.

[4] 1970 figures.

[5] Includes veterans and household goods exemptions; detail not available.

[6] Includes exemptions for homesteads, veterans, the elderly; detail not available.

Twelve States reported $2.0 billion of assessed value granted veterans exemption status in 1971. Most of this pertained to real property. It excludes amounts from any States where veterans exemptions may be reported within totals otherwise identified. It includes Oklahoma, where the reported amount for veterans apparently is limited to personalty. Of the 12 States, only three apparently limit the exemption to veterans of specific wars. One of the remaining nine applies the exemption to any federally recognized war period. Veterans exemption statutes generally exhibit much variety. Some apply to all veterans, some to widows of veterans, but others limit exemption to disabled veterans. Amounts of coverage have changed noticeably in certain instances since 1967. In 1971, for example, Maine increased the realty exemption for paraplegic veterans and their widows from $10,000 to $20,000. Since 1972, Massachusetts has allowed veterans in each specified status to choose between a homestead exemption ($2,000 to $10,000) and a tax abatement ($175 to $875), whichever results in a lower net tax bill. In certain other States, amounts of veterans exemptions are so small that they are not reported. Veterans exemptions may apply to personal as well as real property. Amounts applicable to each are identified in this report wherever possible. Any allocation of a total to realty and personalty components is made on the basis of respective total gross assessed value amounts.

As reported earlier, only 24 States still subject household goods to local general property taxation. Several among them provide for partial exemptions, but only the State of Washington separately reported the applicable aggregate. For the other States affected, therefore, the "gross assessed value" shown in table 3 includes, for household goods, the net assessed value subject to tax.

Value aggregates deducted from gross assessed value as a result of "partial exemption" provisions appear for 28 States in table 3. Of the entire amount of $23.2 billion for 1971, $18.4 billion, or 79.4 percent comprised the total reported by only six States. At the other extreme, each of 12 States reported affected value as less than $100 million. In Mississippi, "partial exemption" values comprised 23.5 percent of the total of gross assessed value. Corresponding percentages exceeding 10 occurred as follows: Louisiana, 20.0; Florida, 15.3; Hawaii and Oklahoma, 14.4 each; Georgia, 11.7. For the Nation as a whole, the corresponding percentage is 3.2 percent, based on the gross assessed value total of $717.8 billion shown in table 3.

Homestead exemptions, reported for 11 States, accounted for the largest proportion of reported exempt value, amounting to $14.1 billion, or 60.8 percent of the total ($23.2 billion) in 1971. In the 1967 Census of Governments $9 billion in homestead exemptions, reported for six States, represented 60 percent of a reported total of $14.9 billion. In most instances, homestead exemptions apply to real property only, though in recent years they have been extended to mobile homes (sometimes realty and sometimes personalty), tenancies in retirement apartments, and tenancies for life or for a specified term of years.

Separately reported senior citizen exemptions, not included with those that presumably comprise a substantial proportion of homestead exemption totals discussed above, amounted to $597 million in 1971, reported by five States. This amount, included with the "other" category in table G, accounts for 2.6 percent of the nationwide total. Exemptions for widows, reported by four States and also included in table G with "other" exemptions, accounted for $142 million, or 0.6 percent of the total.

California reported $1.06 billion in business inventory exempt under 1971 legislation, included with "other" in table G. This accounted for 31.1 percent of the exemption total of $3.4 billion. In 1966, all "partial exemption" value in California comprised 1.5 percent of the total of gross assessed value. In 1971, the corresponding percentage was 5.7 percent.

Available data concerning the 1971 assessed value of personal property exempt from the application of local tax rates do not, in most instances, identify amounts for specific types of personalty. The totals for exempt personalty are included with assessed value data shown in table 11 and in the total amounts shown in table G. The amount for each State affected follows (in thousands of dollars):

Alabama	123,764
Arizona	2,009
California	1,056,891
Connecticut	84,439
Florida	64,066
Idaho	672
Indiana	79,656
Nevada	5,379
Oklahoma	91,743
Oregon	475,526
Rhode Island	24,952
Vermont	13,111
Washington	9,201

RELIABILITY AND LIMITATIONS OF THE DATA

Any use of the statistics contained in this report is subject to limitations and qualifications specified elsewhere in this introductory text, in footnotes to the tables, and in the material which follows.

Assessed value of major property classes

As mentioned earlier, the data shown in tables 2, 3, and 4 emanate from State agencies. Questions concerning any of the data were resolved by consultation with responsible State and local officials as part of careful checking procedures. Accordingly, statistics shown constitute an accurate expression of indicated kinds of value officially determined in 1971 (or within another time period as specifically cited) for taxable property within various individual States and counties.

Any comparison of assessed value for one State with those for one or more of the other States, however, is subject to the multifaceted diversity characterizing property assessment and taxation. This diversity affects taxability of particular kinds of property, prescribed and prevailing levels of assessment, placement of initial and other assessing responsibility, and total or partial exemption from property taxation.

As a natural consequence, the significance of nationwide totals of assessed value has an uneven quality directly associated with the impact of individual diverse influences. The total for locally assessed personalty, for example, consists of value amounts that differ widely in scope from one State to another. On the

other hand, residential realty has a much more uniform meaning among the various States. Its quantification as assessed value, however, is subject to the pervasive variations reflected in local assessment levels. Even uniform meaning is subject to whatever influence variation in category definition (e.g., mobile homes, sometimes realty, sometimes personalty) may have on jurisdiction totals.

Classification by use category

Statistics for particular use categories of locally assessed real property for the 28 jurisdictions shown in tables 7 through 10 are estimates subject both to sampling error and to possible errors of classification originating with initial enumeration of the data.

These data being based on a sample, probably differ from results obtainable from enumeration covering all locally assessed realty. It is possible to identify mathematically the amount of probable sampling variance. An analysis of variance for the jurisdictions covered shows that the aggregate value estimated for a major use category such as residential property is subject to sampling variation not exceeding 2 percent.

Estimated aggregates for use categories constituting lesser proportions of jurisdiction totals are likely to involve greater sampling variation.

Classification errors associated with initial enumeration are separate matters requiring separate attention. Official local records vary widely in the nature and extent of individual property description, even though many locally rooted efforts to standardize parcel identification, involving an assortment of disciplines, can be noted in recent years. Census enumeration work proceeded within a framework of detailed instructions for each enumerated area, however, and rigid checking procedures controlled subsequent use of enumerated data. These latter included particular attention to properties having substantial amounts of assessed value. Thus, it is reasonable to conclude that any description error falls within a limited range.

It should be noted also that individual States, among those affected by coverage of the 28 selected jurisdictions, differ in how the assessment and tax records of their local jurisdictions display a group of separate assessments that may constitute a single property from the standpoint of ownership and use.

Historical comparisons

Any comparison of amounts shown in this report with amounts shown for 1956, 1961, and 1966 in Census of Governments reports covering each year specified is subject to all the changes in law, administration, and economic and other influences that affect assessed value. Data assembled for this report reflect changes since 1956, not only in the nature and scope of State involvement with local general property taxation, but also in the nature of local assessment procedures and records. Concurrently, there have been certain changes in survey design and procedure by the Bureau of the Census during the same period. Whatever the composite effect of all such modification may be in terms of survey enhancement, there must be noted a limitation in the direct comparability the 1972 survey has with those of previous years.

For the 28 jurisdictions covered in tables 7 through 10, any measure of change or trend based on the sampling-based estimates shown will be subject to sampling variability greater than the variability of the estimates used.

In Alaska, property taxation is limited to cities and organized boroughs. Thus, it is the assessed value of such areas which comprises the data for Alaska in this report. This means that the territory approximating 85 percent of Alaska's 586,400 square miles, known as the unorganized borough, is not represented in this report. It should also be noted that substantial legislative change affecting property assessment and taxation has occurred in Alaska since 1967.

Subsequent to publication of Taxable Property Values, Volume 2 of the 1967 Census of Governments, the Bureau of the Census issued a Correction Notice (dated February 13,1969) containing revised data for certain statistics. These concerned estimates of imputed market value for the Nation, as well as assessed value amounts for jurisdictions in New York and New Jersey as affected by census procedural changes. In addition, there were corrections made in certain totals for North Carolina and some of its assessing jurisdictions. This report incorporates all revisions and other corrections contained in the above mentioned Correction Notice, as well as all the revisions and other corrections contained in the Errata Notice (dated August 1964) for Taxable Property Values, Volume II, 1962 Census of Governments.

Geographic regions

The States included in each of the regions shown in various tables follow:

Northeast

Connecticut
Maine
Massachusetts
New Hampshire
New Jersey
New York
Pennsylvania
Rhode Island
Vermont

South

Alabama
Arkansas
Delaware
District of Columbia
Florida
Georgia
Kentucky
Louisiana
Maryland
Mississippi
North Carolina
Oklahoma
South Carolina
Tennessee
Texas
Virginia
West Virginia

North Central

Illinois
Indiana
Iowa
Kansas
Michigan
Minnesota
Missouri
Nebraska
North Dakota
Ohio
South Dakota
Wisconsin

West

Alaska
Arizona
California
Colorado
Hawaii
Idaho
Montana
Nevada
New Mexico
Oregon
Utah
Washington
Wyoming

"PRECEDING PAGE BLANK — NOT FILMED"

Percent Distribution of Assessed Valuations Subject to Local General Property Taxes, by Class of Property, for States: 1971



V/1

Percent of Statewide Totals of Assessed Valuations Accounted for by Standard Metropolitan Statistical areas: 1971



* THERE ARE NO STANDARD METROPOLITAN STATISTICAL AREAS IN THESE STATES

**"SEA's" used, i.e., those State economic areas partially or totally overlapping SMSA's.

V/2

Per Capita Amounts of Taxable Property Assessed Value, by State: 1961 and 1971

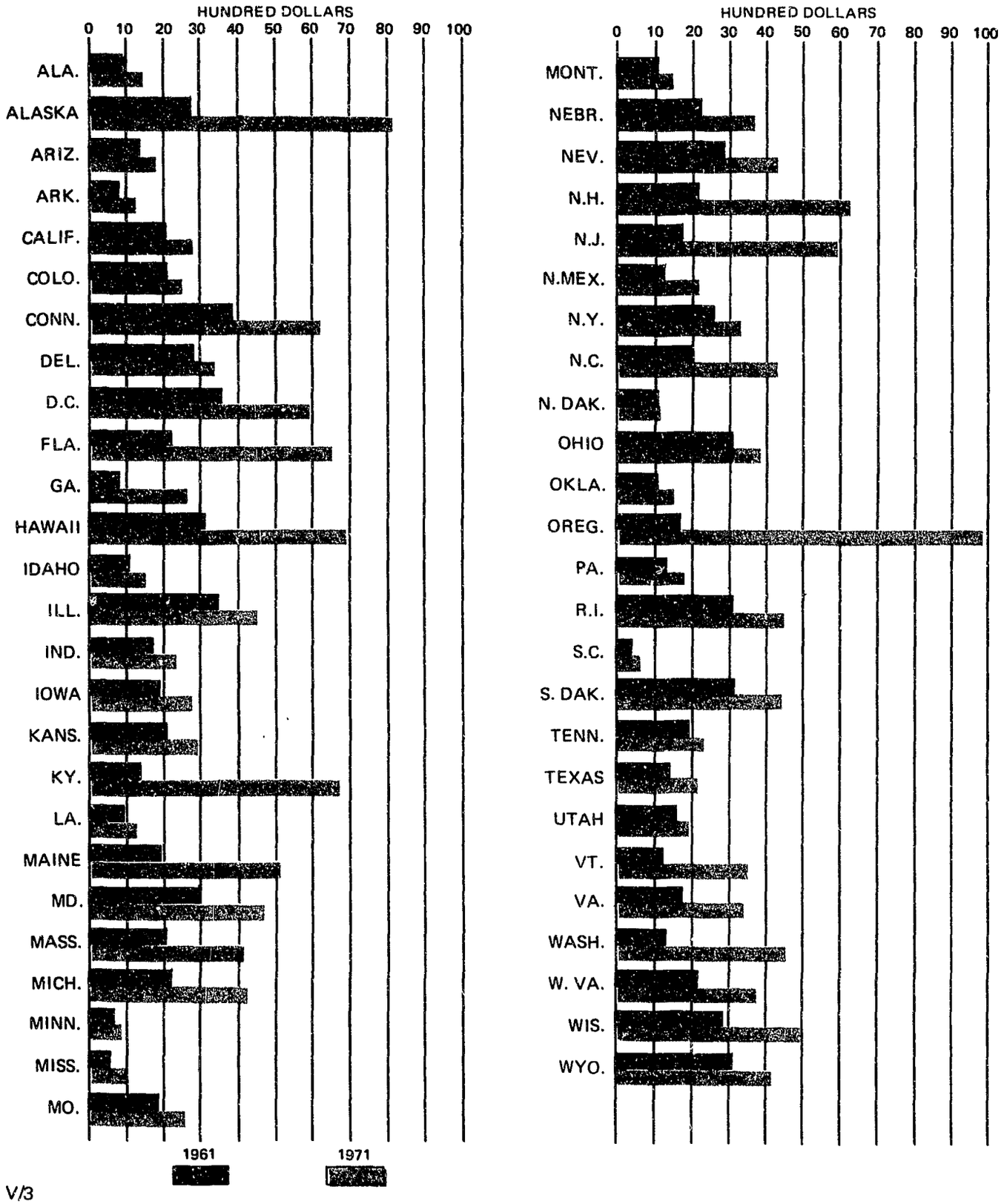

V/3

Per Capita Amounts of Taxable Property Assessed Value, Inside and Outside SMSA's: 1971

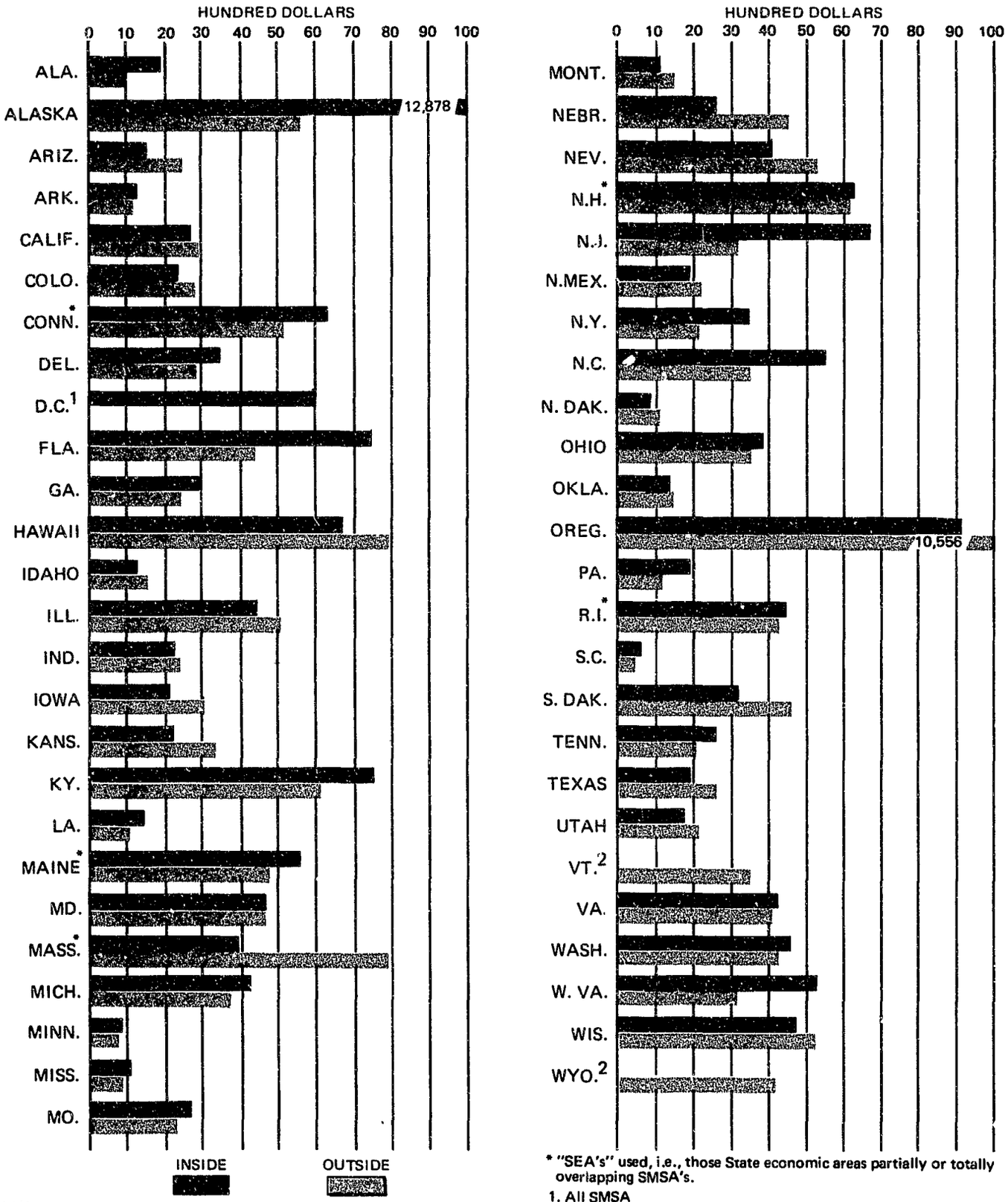

* "SEA's" used, i.e., those State economic areas partially or totally overlapping SMSA's.

1. All SMSA
2. There are no SMSA's in these States

V/4

Table 1. Gross and Net Assessed Value of Property Subject to Local General Property Taxation, by States: 1961 and 1971

(Amounts in millions of dollars. The value of wholly exempt property is omitted from this table)

Area	1961						1971					
	Gross assessed value (before partial exemptions)			Net assessed value (after deduction of partial exemptions)			Gross assessed value (before partial exemptions)			Net assessed value (after deduction of partial exemptions)		
	Total	State-assessed property	Locally assessed property	Total	State-assessed property	Locally assessed property	Total	State-assessed property	Locally assessed property	Total	State-assessed property	Locally assessed property
UNITED STATES	365 946	27 849	338 099	353 968	27 843	326 126	717 761	53 518	664 242	694 575	53 516	641 060
REGIONS:												
NORTHEAST	97 498	1 999	95 499	94 968	1 999	92 971	185 117	3 140	181 978	180 715	3 140	177 575
NORTH CENTRAL	127 107	9 154	117 954	126 278	9 154	117 124	200 363	21 132	179 231	199 028	21 132	177 896
SOUTH	87 878	9 043	78 837	80 779	9 043	71 738	209 654	17 188	192 466	197 649	17 188	180 460
WEST	53 463	7 653	45 807	51 942	7 647	44 294	122 627	12 057	110 568	117 184	12 055	105 129
ALABAMA[1]	3 084	528	2 557	3 022	528	2 495	5 022	771	4 251	4 898	771	4 128
ALASKA	616	-	616	616	-	616	2 430	-	2 430	2 430	-	2 430
ARIZONA	1 853	464	1 389	1 743	464	1 279	3 219	1 192	2 027	3 172	1 192	1 980
ARKANSAS	1 416	265	1 151	1 416	265	1 151	2 322	371	1 951	2 322	371	1 951
CALIFORNIA	32 539	4 065	28 473	31 567	4 065	27 501	59 176	4 493	54 683	55 775	4 491	51 284
COLORADO	3 699	400	3 298	3 699	400	3 298	5 454	561	4 893	5 454	561	4 893
CONNECTICUT	10 055	-	10 055	9 792	-	9 792	19 003	-	19 003	18 633	-	18 633
DELAWARE	1 235	-	1 235	1 235	-	1 235	1 839	-	1 839	1 818	-	1 818
DISTRICT OF COLUMBIA	2 736	-	2 736	2 736	-	2 736	4 520	-	4 520	4 520	-	4 520
FLORIDA	15 197	164	15 033	10 984	164	10 820	51 761	299	51 462	43 852	299	43 553
GEORGIA	4 221	430	3 791	3 231	430	2 801	13 427	1 293	12 135	11 858	1 293	10 565
HAWAII[2]	2 151	-	2 151	1 970	-	1 970	6 213	-	6 213	5 321	-	5 321
IDAHO[1]	710	188	522	700	182	518	1 036	244	792	1 030	244	786
ILLINOIS[3]	34 858	1 602	33 256	34 858	1 602	33 256	49 683	1 167	48 516	49 683	1 167	48 516
INDIANA	8 553	1 116	7 437	7 958	1 116	6 842	13 112	1 175	11 937	11 980	1 175	10 805
IOWA	5 387	581	4 806	5 266	581	4 685	7 792	776	7 016	7 664	776	6 888
KANSAS	4 557	818	3 739	4 444	818	3 625	6 476	1 086	5 390	6 476	1 086	5 390
KENTUCKY	4 197	947	3 250	4 197	947	3 250	21 419	3 096	18 323	21 419	3 096	18 323
LOUISIANA	3 865	777	3 088	3 100	777	2 323	5 816	1 223	4 593	4 654	1 223	3 431
MAINE	1 907	94	1 813	1 878	94	1 784	5 024	132	4 892	4 975	132	4 843
MARYLAND	9 212	1 962	7 250	9 212	1 962	7 250	18 404	3 640	14 764	18 404	3 640	14 764
MASSACHUSETTS[1]	10 367	-	10 367	10 367	-	10 367	23 732	320	23 412	23 166	320	22 846
MICHIGAN	16 807	-	16 807	16 807	-	16 807	36 593	-	36 593	36 593	-	36 593
MINNESOTA[1,3]	2 261	27	2 234	2 261	27	2 234	3 218	37	3 182	3 218	37	3 182
MISSISSIPPI[1]	1 577	358	1 219	1 206	358	848	2 579	566	2 013	1 973	566	1 407
MISSOURI	7 985	853	7 132	7 985	853	7 132	11 770	1 403	10 367	11 770	1 403	10 367
MONTANA[3]	691	161	530	691	161	530	966	191	775	966	191	775
NEBRASKA	3 278	97	3 181	3 278	97	3 181	5 530	92	5 438	5 457	92	5 365
NEVADA[1]	875	169	706	824	169	655	2 121	373	1 748	2 088	373	1 715
NEW HAMPSHIRE	1 348	-	1 348	1 307	-	1 307	4 604	-	4 604	4 563	-	4 563
NEW JERSEY	10 595	164	10 431	10 259	164	10 096	42 076	-	42 076	42 070	-	42 070
NEW MEXICO[1]	1 281	526	754	1 143	526	617	2 358	655	1 703	2 133	655	1 478
NEW YORK	44 711	1 741	42 970	42 937	1 741	41 197	63 699	2 688	61 011	60 475	2 688	57 787
NORTH CAROLINA	9 147	322	8 825	8 943	322	8 621	21 689	809	20 880	21 689	809	20 880
NORTH DAKOTA[3]	679	96	583	679	96	583	627	70	557	625	70	555
OHIO	29 355	3 846	25 509	29 355	3 846	25 509	40 786	15 210	25 575	40 786	15 210	25 575
OKLAHOMA	2 994	609	2 385	2 500	609	1 891	4 266	867	3 399	3 652	867	2 785
OREGON	3 091	341	2 750	3 060	341	2 719	21 083	2 078	19 005	20 258	2 078	18 180
PENNSYLVANIA	15 305	-	15 305	15 305	-	15 305	21 087	-	21 087	21 087	-	21 087
RHODE ISLAND	2 730	-	2 730	2 643	-	2 643	4 307	-	4 307	4 197	-	4 197
SOUTH CAROLINA	824	382	443	824	382	443	1 404	674	730	1 404	674	730
SOUTH DAKOTA	2 130	118	2 013	2 130	118	2 013	2 913	116	2 797	2 913	116	2 797
TENNESSEE	3 883	542	3 341	3 883	542	3 341	9 069	859	8 211	9 069	859	8 211
TEXAS	13 317	145	13 172	13 317	145	13 172	23 778	134	23 644	23 778	134	23 644
UTAH	1 344	486	858	1 344	486	858	1 966	657	1 299	1 966	667	1 299
VERMONT	480	-	480	480	-	480	1 586	-	1 586	1 549	-	1 549
VIRGINIA[1]	6 962	742	6 220	6 962	742	6 220	15 764	1 442	14 322	15 764	1 442	14 322
WASHINGTON	3 603	324	3 279	3 586	324	3 263	15 219	855	14 364	15 210	855	14 355
WEST VIRGINIA[1]	4 011	870	3 141	4 011	870	3 141	6 573	1 145	5 429	6 573	1 145	5 429
WISCONSIN	11 257	-	11 257	11 257	-	11 257	21 862	-	21 862	21 862	-	21 862
WYOMING	1 010	529	481	999	529	470	1 384	748	636	1 379	748	631

Note: Because of rounding, detail may not add to totals.

- Represents zero or rounds to zero.

[1]For 1971, time constraints made necessary use of 1970 value data as follows: In Alabama, Connecticut, Nevada, and West Virginia, all amounts; in Idaho and Virginia, locally assessed personal property, in Massachusetts, partial exemption amounts reflected in totals for locally assessed property; in Minnesota, State-assessed property; in Mississippi, homestead partial exemption amounts reflected in totals for locally assessed realty, and in New Mexico, State-assessed property and locally assessed personal property.

[2]All assessment in Hawaii is performed by a State agency, but assessed values are shown here as "locally assessed" for comparability with data presented for other States; see text.

[3]Throughout Illinois, Minnesota, Montana, and North Dakota, two sets of values are locally recorded for taxable property. In this report, for comparability with data presented for other States, the assessed values for these four States pertain to the final values against which tax rates are applied, rather than to the preliminary "full and true," "true and full," and "adjusted market," or (in Illinois) local unadjusted values.

Table 2. Assessed Value of Property Subject to Local General Property Taxation, Inside and Outside SMSA's, by States: 1971

(Amounts in millions of dollars. The value of wholly exempt property is omitted from this table)

Area	Gross assessed value (before partial exemptions)			Assessed value subject to tax, after deduction of partial exemptions					Percent of assessed value subject to tax			
	Total including State-assessed property	Locally assessed property		Total	State-assessed property	Locally assessed property			Total	State-assessed property	Locally assessed property	
		Real	Personal			Total	Real	Personal			Real	Personal
UNITED STATES*	717 761	573 882	90 360	694 575	53 516	641 060	552 734	88 326	100.0	7.7	79.6	12.7
INSIDE STANDARD METROPOLITAN STATISTICAL AREAS	525 957	433 114	60 253	507 888	32 588	475 300	416 678	58 622	100.0	6.4	82.0	11.5
OUTSIDE STANDARD METROPOLITAN STATISTICAL AREAS	191 802	140 768	30 107	186 687	20 927	165 760	136 056	29 704	100.0	11.2	72.9	15.9
REGIONS												
NORTHEAST*	185 117	173 583	8 394	180 715	3 140	177 575	169 303	8 272	100.0	1.7	93.7	4.6
INSIDE SMSA'S	159 018	149 563	6 649	155 020	2 806	152 214	145 660	6 554	100.0	1.8	94.0	4.2
OUTSIDE SMSA'S	26 100	24 019	1 746	25 695	334	25 361	23 644	1 717	100.0	1.3	92.0	6.7
NORTH CENTRAL	200 363	148 652	30 580	199 028	21 132	177 896	147 400	30 496	100.0	10.6	74.1	15.3
INSIDE SMSA'S	136 393	101 640	20 471	135 541	14 282	121 259	100 849	20 410	100.0	10.5	74.4	15.1
OUTSIDE SMSA'S	63 970	47 011	10 109	63 487	6 850	56 637	46 551	10 086	100.0	10.8	73.3	15.9
SOUTH	209 654	156 029	36 437	197 649	17 188	180 460	144 303	36 158	100.0	8.7	73.0	18.3
INSIDE SMSA'S	137 305	106 865	21 882	128 618	8 558	120 061	98 359	21 702	100.0	6.7	76.5	16.9
OUTSIDE SMSA'S	72 349	49 164	14 555	69 030	8 631	60 399	45 944	14 456	100.0	12.5	66.6	20.9
WEST	122 627	95 620	14 948	117 184	12 055	105 129	91 728	13 401	100.0	10.3	78.3	11.4
INSIDE SMSA'S	93 242	75 046	11 251	88 709	6 943	81 766	71 810	9 956	100.0	7.8	81.0	11.2
OUTSIDE SMSA'S	29 383	20 574	3 697	28 475	5 112	23 363	19 918	3 445	100.0	18.0	69.9	12.1
STATES												
ALABAMA[1]	5 022	2 903	1 349	4 898	771	4 128	2 903	1 225	100.0	15.7	59.3	25.0
INSIDE SMSA'S	3 308	2 039	838	3 239	431	2 808	2 039	769	100.0	13.3	63.0	23.7
OUTSIDE SMSA'S	1 714	864	510	1 659	340	1 319	864	456	100.0	20.5	52.0	27.5
ALASKA	2 430	1 961	469	2 430	-	2 430	1 961	469	100.0	-	80.7	19.3
INSIDE SMSA'S	1 327	1 069	257	1 327	-	1 327	1 069	257	100.0	-	80.6	19.4
OUTSIDE SMSA'S	1 103	891	212	1 103	-	1 103	891	212	100.0	-	80.8	19.2
ARIZONA	3 219	1 786	241	3 172	1 192	1 980	1 742	239	100.0	37.6	54.9	7.5
INSIDE SMSA'S	2 091	1 375	170	2 056	546	1 509	1 341	169	100.0	26.6	65.2	8.2
OUTSIDE SMSA'S	1 127	411	71	1 117	646	471	401	70	100.0	57.8	35.9	6.3
ARKANSAS	2 322	1 403	547	2 322	371	1 951	1 403	547	100.0	16.0	60.4	23.6
INSIDE SMSA'S	769	500	182	769	88	682	500	182	100.0	11.4	64.9	23.7
OUTSIDE SMSA'S	1 553	904	365	1 553	283	1 269	904	365	100.0	18.2	58.2	23.5
CALIFORNIA	59 176	47 960	6 723	55 775	4 491	51 284	45 618	5 666	100.0	8.1	81.8	10.2
INSIDE SMSA'S	54 612	44 451	6 295	51 444	3 864	47 580	42 274	5 306	100.0	7.5	82.2	10.3
OUTSIDE SMSA'S	4 564	3 509	428	4 331	627	3 704	3 344	360	100.0	14.5	77.2	8.3
COLORADO	5 454	4 185	707	5 454	561	4 893	4 185	707	100.0	10.3	76.7	13.0
INSIDE SMSA'S	3 674	2 890	473	3 674	311	3 363	2 890	473	100.0	8.5	78.7	12.9
OUTSIDE SMSA'S	1 780	1 295	235	1 780	250	1 530	1 295	235	100.0	14.1	72.8	13.2
CONNECTICUT[1] *	19 003	14 881	4 122	18 633	-	18 633	14 596	4 037	100.0	-	78.3	21.7
INSIDE SEA'S	16 630	13 028	3 602	16 319	-	16 319	12 788	3 531	100.0	-	78.4	21.6
OUTSIDE SEA'S	2 373	1 854	520	2 314	-	2 314	1 808	507	100.0	-	78.1	21.9
DELAWARE	1 839	1 839	-	1 818	-	1 818	1 818	-	100.0	-	100.0	-
INSIDE SMSA'S	1 348	1 348	-	1 337	-	1 337	1 337	-	100.0	-	100.0	-
OUTSIDE SMSA'S	491	491	-	480	-	480	480	-	100.0	-	100.0	-
DISTRICT OF COLUMBIA (ALL SMSA)	4 520	3 939	581	4 520	-	4 520	3 939	581	100.0	-	87.1	12.9
FLORIDA	51 761	44 880	6 582	43 852	299	43 553	37 035	6 518	100.0	0.7	84.5	14.9
INSIDE SMSA'S	41 199	35 669	5 360	34 570	169	34 401	29 105	5 297	100.0	0.5	84.2	15.3
OUTSIDE SMSA'S	10 562	9 211	1 221	9 282	130	9 152	7 930	1 221	100.0	1.4	85.4	13.2
GEORGIA	13 427	9 036	3 099	11 858	1 293	10 565	7 467	3 099	100.0	10.9	63.0	26.1
INSIDE SMSA'S	7 385	5 038	1 778	6 628	569	6 059	4 281	1 778	100.0	8.6	64.6	26.8
OUTSIDE SMSA'S	6 042	3 998	1 321	5 230	724	4 506	3 186	1 321	100.0	13.8	60.9	25.3
HAWAII[2]	6 213	6 213	-	5 321	-	5 321	5 321	-	100.0	-	100.0	-
INSIDE SMSA'S	4 919	4 919	-	4 213	-	4 213	4 213	-	100.0	-	100.0	-
OUTSIDE SMSA'S	1 294	1 294	-	1 108	-	1 108	1 108	-	100.0	-	100.0	-
IDAHO[1] [3]	1 036	680	112	1 030	244	786	674	112	100.0	23.7	65.5	10.9
INSIDE SMSA'S	144	106	11	143	27	116	105	11	100.0	18.8	73.7	7.5
OUTSIDE SMSA'S	892	573	101	887	217	670	569	101	100.0	24.4	64.1	11.4
ILLINOIS[4] [5]	49 683	40 749	7 767	49 683	1 167	48 516	40 749	7 767	100.0	2.3	82.0	15.6
INSIDE SMSA'S	38 506	31 778	6 009	38 506	719	37 787	31 778	6 009	100.0	1.9	82.5	15.6
OUTSIDE SMSA'S	11 177	8 972	1 758	11 177	448	10 729	8 972	1 758	100.0	4.0	80.3	15.7
INDIANA	13 112	9 286	2 651	11 980	1 175	10 805	8 233	2 572	100.0	9.8	68.7	21.5
INSIDE SMSA'S	8 099	5 635	1 756	7 324	708	6 616	4 921	1 695	100.0	9.7	67.2	23.1
OUTSIDE SMSA'S	5 014	3 651	896	4 655	467	4 189	3 312	876	100.0	10.0	71.1	18.8
IOWA	7 792	6 266	750	7 664	776	6 888	6 143	745	100.0	10.1	80.1	9.7
INSIDE SMSA'S	2 200	1 775	207	2 153	219	1 934	1 728	206	100.0	10.2	80.2	9.6
OUTSIDE SMSA'S	5 591	4 491	543	5 511	557	4 954	4 415	539	100.0	10.1	80.1	9.8
KANSAS	6 476	3 906	1 484	6 476	1 086	5 390	3 906	1 484	100.0	16.8	60.3	22.9
INSIDE SMSA'S	2 125	1 446	421	2 125	257	1 867	1 446	421	100.0	12.1	68.1	19.8
OUTSIDE SMSA'S	4 352	2 460	1 063	4 352	829	3 523	2 460	1 063	100.0	19.0	56.5	24.4
KENTUCKY	21 419	15 166	3 157	21 419	3 096	18 323	15 166	3 157	100.0	14.5	70.8	14.7
INSIDE SMSA'S	9 669	7 182	1 456	9 669	1 031	8 638	7 182	1 436	100.0	10.7	74.3	15.1
OUTSIDE SMSA'S	11 750	7 984	1 701	11 750	2 064	9 685	7 984	1 701	100.0	17.6	68.0	14.5
LOUISIANA[4]	5 816	2 752	1 841	4 654	1 223	3 431	1 590	1 841	100.0	26.3	34.2	39.6
INSIDE SMSA'S	3 688	2 012	1 064	2 901	612	2 289	1 225	1 064	100.0	21.1	42.2	36.7
OUTSIDE SMSA'S	2 127	740	776	1 753	611	1 142	366	776	100.0	34.9	20.9	44.3

See footnotes at end of table.

Table 2. Assessed Value of Property Subject to Local General Property Taxation, Inside and Outside SMSA's, by States: 1971—Continued

(Amounts in millions of dollars. The value of wholly exempt property is omitted from this table)

Area	Gross assessed value (before partial exemptions)			Assessed value subject to tax, after deduction of partial exemptions					Percent of assessed value subject to tax			
	Total including State-assessed property	Locally assessed property		Total	State-assessed property	Locally assessed property			Total	State-assessed property	Locally assessed property	
		Real	Personal			Total	Real	Personal			Real	Personal
STATES--CONTINUED												
MAINE[3] *	5 024	4 036	856	4 975	132	4 843	3 987	856	100.0	2.7	80.1	17.2
INSIDE SEA'S	1 599	1 343	256	1 585	-	1 585	1 329	256	100.0	-	83.9	16.1
OUTSIDE SEA'S	3 425	2 693	600	3 390	132	3 258	2 657	600	100.0	3.9	78.4	17.7
MARYLAND	18 404	14 624	140	18 404	3 640	14 764	14 624	140	100.0	19.8	79.5	0.8
INSIDE SMSA'S	15 523	12 539	89	15 523	2 894	12 629	12 539	89	100.0	13.6	80.8	0.6
OUTSIDE SMSA'S	2 881	2 085	51	2 881	746	2 135	2 085	51	100.0	25.9	72.3	1.8
MASSACHUSETTS[1] *	23 732	21 994	1 418	23 166	320	22 846	21 428	1 418	100.0	1.4	92.5	6.1
INSIDE SEA'S	22 391	20 828	1 258	21 854	305	21 550	20 291	1 258	100.0	1.4	92.8	5.8
OUTSIDE SEA'S	1 341	1 167	160	1 312	15	1 296	1 137	160	100.0	1.1	86.7	12.2
MICHIGAN	36 593	27 786	8 808	36 593	-	36 593	27 786	8 808	100.0	-	75.9	24.1
INSIDE SMSA'S	28 968	21 822	7 146	28 968	-	28 968	21 822	7 146	100.0	-	75.3	24.7
OUTSIDE SMSA'S	7 626	5 963	1 662	7 626	-	7 626	5 963	1 662	100.0	-	78.2	21.8
MINNESOTA[1 5]	3 218	2 958	[6]224	3 218	37	3 182	2 958	[6]224	100.0	1.1	91.9	7.0
INSIDE SMSA'S	1 984	1 802	151	1 984	31	1 953	1 802	151	100.0	1.6	90.8	7.6
OUTSIDE SMSA'S	1 234	1 156	73	1 234	6	1 228	1 156	73	100.0	0.5	93.6	5.9
MISSISSIPPI[1 2]	2 579	1 360	653	1 973	566	1 407	754	653	100.0	28.7	38.2	33.1
INSIDE SMSA'S	531	289	134	405	107	298	163	134	100.0	26.5	40.3	33.2
OUTSIDE SMSA'S	2 049	1 071	518	1 568	459	1 109	591	518	100.0	29.3	37.7	33.1
MISSOURI	11 770	7 727	2 641	11 770	1 403	10 367	7 727	2 641	100.0	11.9	65.6	22.4
INSIDE SMSA'S	7 946	5 483	1 880	7 946	583	7 363	5 483	1 880	100.0	7.3	69.0	23.7
OUTSIDE SMSA'S	3 824	2 244	761	3 824	820	3 004	2 244	761	100.0	21.4	58.7	19.9
MONTANA[5]	966	482	294	966	191	775	482	294	100.0	19.8	49.8	30.4
INSIDE SMSA'S	183	111	56	183	16	167	111	56	100.0	8.7	60.6	30.7
OUTSIDE SMSA'S	784	371	238	784	175	609	371	238	100.0	22.3	47.3	30.3
NEBRASKA[3]	5 530	4 089	1 349	5 457	92	5 365	4 016	1 349	100.0	1.7	73.6	24.7
INSIDE SMSA'S	1 682	1 277	393	1 652	11	1 641	1 247	393	100.0	0.7	75.5	23.8
OUTSIDE SMSA'S	3 848	2 812	955	3 805	81	3 724	2 769	955	100.0	2.1	72.8	25.1
NEVADA[1]	2 121	1 487	261	2 088	373	1 715	1 457	258	100.0	17.9	69.8	12.4
INSIDE SMSA'S	1 615	1 230	177	1 589	208	1 381	1 207	174	100.0	13.1	76.0	11.0
OUTSIDE SMSA'S	506	257	84	499	166	333	250	84	100.0	33.2	50.0	16.8
NEW HAMPSHIRE *	4 604	4 547	57	4 563	-	4 563	4 506	57	100.0	-	98.7	1.3
INSIDE SEA'S	1 412	1 405	7	1 402	-	1 402	1 396	7	100.0	-	99.5	0.5
OUTSIDE SEA'S	3 192	3 141	51	3 161	-	3 161	3 110	51	100.0	-	98.4	1.6
NEW JERSEY[3]	42 076	41 241	835	42 070	-	42 070	41 235	835	100.0	-	98.0	2.0
INSIDE SMSA'S	36 882	36 151	731	36 878	-	36 878	36 147	731	100.0	-	98.0	2.0
OUTSIDE SMSA'S	5 193	5 090	104	5 192	-	5 192	5 089	104	100.0	-	98.0	2.0
NEW MEXICO[1 5]	2 358	1 493	210	2 133	655	1 478	1 269	210	100.0	30.7	59.3	9.8
INSIDE SMSA'S	690	583	28	612	78	534	506	28	100.0	12.7	82.7	4.6
OUTSIDE SMSA'S	1 668	910	181	1 521	577	944	763	181	100.0	37.9	50.1	11.9
NEW YORK	63 699	61 011	-	60 475	2 688	57 787	57 787	-	100.0	4.4	95.6	-
INSIDE SMSA'S	58 233	55 732	-	55 205	2 501	52 704	52 704	-	100.0	4.5	95.5	-
OUTSIDE SMSA'S	5 466	5 279	-	5 270	187	5 083	5 083	-	100.0	3.6	96.4	-
NORTH CAROLINA	21 689	14 268	6 613	21 689	809	20 880	14 268	6 613	100.0	3.7	65.8	30.5
INSIDE SMSA'S	10 481	6 999	3 135	10 481	347	10 134	6 999	3 135	100.0	3.3	66.8	29.9
OUTSIDE SMSA'S	11 208	7 269	3 478	11 208	462	10 746	7 269	3 478	100.0	4.1	64.9	31.0
NORTH DAKOTA[3 5]	627	557	(Z)	625	70	555	555	(Z)	100.0	11.3	88.7	(Z)
INSIDE SMSA'S	68	59	(Z)	68	9	59	59	(Z)	100.0	13.4	86.5	(Z)
OUTSIDE SMSA'S	559	497	(Z)	557	61	496	496	(Z)	100.0	11.0	89.0	(Z)
OHIO[7]	40 786	24 817	758	40 786	15 210	25 575	24 817	758	100.0	37.3	60.8	1.9
INSIDE SMSA'S	32 421	20 092	612	32 421	11 717	20 704	20 092	612	100.0	36.1	62.0	1.9
OUTSIDE SMSA'S	8 364	4 725	146	8 364	3 493	4 871	4 725	146	100.0	41.8	56.5	1.7
OKLAHOMA	4 266	2 622	778	3 652	867	2 785	2 099	686	100.0	23.7	57.5	18.8
INSIDE SMSA'S	2 132	1 436	368	1 824	329	1 495	1 174	320	100.0	18.1	64.4	17.6
OUTSIDE SMSA'S	2 134	1 186	410	1 828	538	1 291	925	366	100.0	29.4	50.6	20.0
OREGON	21 083	16 170	2 835	20 258	2 078	18 180	15 821	2 359	100.0	10.3	78.1	11.6
INSIDE SMSA'S	12 214	9 580	1 700	11 700	934	10 766	9 363	1 403	100.0	8.0	80.0	12.0
OUTSIDE SMSA'S	8 869	6 590	1 135	8 558	1 144	7 415	6 458	956	100.0	13.4	75.5	11.2
PENNSYLVANIA	21 087	21 087	-	21 087	-	21 087	21 087	-	100.0	-	100.0	-
INSIDE SMSA'S	18 335	18 335	-	18 335	-	18 335	18 335	-	100.0	-	100.0	-
OUTSIDE SMSA'S	2 752	2 752	-	2 752	-	2 752	2 752	-	100.0	-	100.0	-
RHODE ISLAND *	4 307	3 371	936	4 197	-	4 197	3 287	911	100.0	-	78.3	21.7
INSIDE SEA'S	3 537	2 742	795	3 443	-	3 443	2 670	772	100.0	-	77.6	22.4
OUTSIDE SEA'S	770	629	141	755	-	755	616	139	100.0	-	81.6	18.4
SOUTH CAROLINA	1 404	547	183	1 404	674	730	547	183	100.0	48.0	38.9	13.1
INSIDE SMSA'S	673	292	85	673	296	377	292	85	100.0	44.0	43.4	12.6
OUTSIDE SMSA'S	732	254	99	732	379	353	254	99	100.0	51.7	34.8	13.5
SOUTH DAKOTA	2 913	2 154	643	2 913	116	2 797	2 154	643	100.0	4.0	73.9	22.1
INSIDE SMSA'S	309	235	47	309	27	282	235	47	100.0	8.9	76.1	15.0
OUTSIDE SMSA'S	2 604	1 918	597	2 604	89	2 515	1 918	597	100.0	3.4	73.7	22.9
TENNESSEE	9 069	7 351	860	9 069	859	8 210	7 351	860	100.0	9.5	91.1	9.5
INSIDE SMSA'S	5 051	4 126	569	5 051	356	4 695	4 126	569	100.0	7.1	81.7	11.3
OUTSIDE SMSA'S	4 018	3 224	291	4 016	502	3 515	3 224	291	100.0	12.5	80.3	7.2

See footnotes end of table.

Table 2. Assessed Value of Property Subject to Local General Property Taxation, Inside and Outside SMSA's, by States: 1971—Continued

(Amounts in millions of dollars. The value of wholly exempt property is omitted from this table)

Area	Gross assessed value (before partial exemptions)			Assessed value subject to tax, after deduction of partial exemptions					Percent of assessed value subject to tax			
	Total including State-assessed property	Locally assessed property		Total	State-assessed property	Locally assessed property			Total	State-assessed property	Locally assessed property	
		Real	Personal			Total	Real	Personal			Real	Personal
STATES--CONTINUED												
TEXAS	23 778	17 941	5 703	23 778	134	23 644	17 941	5 703	100.0	0.6	75.5	24.0
INSIDE SMSA'S	16 020	12 274	3 704	16 020	42	15 978	12 274	3 704	100.0	0.3	76.6	23.1
OUTSIDE SMSA'S	7 758	5 667	1 999	7 758	92	7 666	5 667	1 999	100.0	1.2	73.0	25.8
UTAH	1 966	985	314	1 966	667	1 299	985	314	100.0	33.9	50.1	16.0
INSIDE SMSA'S	1 467	790	236	1 467	442	1 025	790	236	100.0	30.1	53.8	16.1
OUTSIDE SMSA'S	499	195	79	499	225	274	195	79	100.0	45.1	39.1	15.8
VERMONT	1 586	1 414	171	1 549	-	1 549	1 391	158	100.0	-	89.8	10.2
VIRGINIA[1]	15 764	12 114	2 208	15 764	1 442	14 322	12 114	2 208	100.0	9.1	76.8	14.0
INSIDE SMSA'S	12 139	9 670	1 526	12 139	943	11 196	9 670	1 526	100.0	7.8	79.7	12.6
OUTSIDE SMSA'S	3 625	2 444	682	3 625	499	3 126	2 444	682	100.0	13.8	67.4	18.8
WASHINGTON	15 219	11 811	2 553	15 210	855	14 355	11 811	2 544	100.0	5.6	77.7	16.7
INSIDE SMSA'S	10 307	7 941	1 848	10 303	518	9 785	7 941	1 844	100.0	5.0	77.1	17.9
OUTSIDE SMSA'S	4 912	3 870	705	4 908	337	4 570	3 870	701	100.0	6.9	78.8	14.3
WEST VIRGINIA[1]	6 573	3 285	2 144	6 573	1 145	5 429	3 285	2 144	100.0	17.4	50.0	32.6
INSIDE SMSA'S	2 869	1 513	1 013	2 869	343	2 526	1 513	1 013	100.0	11.9	52.7	35.3
OUTSIDE SMSA'S	3 705	1 771	1 131	3 705	802	2 903	1 771	1 131	100.0	21.7	47.8	30.5
WISCONSIN	21 862	18 357	3 506	21 862	-	21 862	18 357	3 506	100.0	-	84.0	16.0
INSIDE SMSA'S	12 085	10 236	1 849	12 085	-	12 085	10 236	1 849	100.0	-	84.7	15.3
OUTSIDE SMSA'S	9 778	8 121	1 657	9 778	-	9 778	8 121	1 657	100.0	-	83.1	16.9
WYOMING[8]	1 384	408	228	1 379	748	631	403	228	100.0	54.2	29.2	16.6

Note: Because of rounding, details may not add to totals.

*For Connecticut, Maine, Massachusetts, New Hampshire, and Rhode Island, "SEA's" as used in this report includes all State economic areas which partially or totally overlap SMSA's.
- Represents zero or rounds to zero.
Z Less than 0.05 percent, or less than $0.5 million, as applicable.

[1]Time constraints made necessary use of 1970 data as follows. In Alabama, Connecticut, Nevada, and West Virginia, all amounts; in Idaho and Virginia, locally assessed personal property; in Massachusetts, partial exemption amounts reflected in totals for locally assessed property; in Minnesota, State-assessed property; in Mississippi, homestead partial exemption amounts reflected in totals for locally assessed realty; in New Mexico, State-assessed property and locally assessed personal property.

[2]All assessment in Hawaii is performed by a State agency, but assessed values are shown here as "locally assessed" for comparability with data presented for other States; see text.

[3]Exempt portion of personal property assessed value, if any, included with exempt portion of real property assessed value, for the following: Idaho, Maine, Mississippi, Nebraska, New Jersey, New Mexico, North Dakota, and Wyoming.

[4]Totals exclude assessed values not allocable by location inside or outside SMSA's, as follows: Private car lines, Illinois $2,669,000, and Louisiana $5,000,000.

[5]Throughout Illinois, Minnesota, Montana, and North Dakota, two sets of values are locally recorded for taxable property. In this report, for comparability with data presented for other States, the assessed values for these four States pertain to the final values against which tax rates are applied, rather than to the preliminary "full and true," "true and full," "adjusted market," or (in Illinois) local unadjusted values.

[6]Amounts shown for locally assessed personal property include $27,776,000 for State-assessed pipelines, not allocable by location inside or outside SMSA's.

[7]Distribution of amounts between realty and personalty estimated wholly or in part.

Table 3. Assessed Value of Property Subject to Local General

(Amounts in millions of dollars. The value of wholly

Line number	Area	Gross assessed value (before partial exemptions)							Tax-exempt portion of gross assessed value[1]		
		Total	State-assessed property	Locally assessed property					Total	Locally assessed real property	Locally assessed personal property
				All	Real	Personal					
						Total	Intangibles	Motor vehicles			
1	UNITED STATES	717 761	53 518	664 242	573 882	90 360	438	6 026	23 183	21 149	2 034
	REGIONS:										
2	NORTHEAST	185 117	3 140	181 978	173 583	8 394	-	441	4 402	4 280	122
3	NORTH CENTRAL	200 363	21 132	179 231	148 652	30 580	-	1 143	1 335	1 251	84
4	SOUTH	209 654	17 188	192 466	156 029	36 437	432	3 529	12 005	11 726	279
5	WEST	122 627	12 057	110 568	95 620	14 948	6	913	5 439	3 893	1 546
6	ALABAMA[3]	5 022	771	4 251	2 903	1 349	(NA)	527	124	-	124
7	ALASKA	2 430	-	2 430	1 961	469	-	(NA)	-	-	-
8	ARIZONA	3 219	1 192	2 027	1 786	241	-	-	46	44	2
9	ARKANSAS	2 322	371	1 951	1 403	547	(NA)	(NA)	-	-	-
10	CALIFORNIA	59 176	4 493	54 683	47 960	6 723	-	-	3 401	2 342	1 057
11	COLORADO[3]	5 454	561	4 893	4 185	707	-	-	-	-	-
12	CONNECTICUT[3]	19 003	-	19 003	14 881	4 122	-	(NA)	370	285	84
13	DELAWARE	1 839	-	1 839	1 839	-	-	-	21	21	-
14	DISTRICT OF COLUMBIA	4 520	-	4 520	3 939	581	-	-	-	-	-
15	FLORIDA	51 761	299	51 462	44 880	6 582	-	-	7 909	7 845	64
16	GEORGIA	13 427	1 293	12 135	9 036	3 099	181	964	1 569	1 569	-
17	HAWAII[4]	6 213	-	6 213	6 213	-	-	-	892	892	-
18	IDAHO[3 5]	1 036	244	792	680	112	(NA)	-	6	6	-
19	ILLINOIS[6 7]	49 683	1 167	48 516	40 749	7 767	(NA)	(NA)	-	-	-
20	INDIANA	13 112	1 175	11 937	9 286	2 651	-	-	1 133	1 053	80
21	IOWA	7 792	776	7 016	6 266	750	-	-	128	123	5
22	KANSAS	6 476	1 086	5 390	3 906	1 484	-	(NA)	-	-	-
23	KENTUCKY	21 419	3 096	18 323	15 166	3 157	-	1 506	-	-	-
24	LOUISIANA[7]	5 816	1 223	4 593	2 752	1 841	229	-	1 162	1 162	-
25	MAINE[5]	5 024	132	4 892	4 036	856	-	-	50	50	-
26	MARYLAND	18 404	3 640	14 764	14 624	140	-	-	-	-	-
27	MASSACHUSETTS[3]	23 732	320	23 412	21 994	1 418	-	-	566	566	-
28	MICHIGAN[3 6]	36 593	-	36 593	27 786	8 808	-	-	-	-	-
29	MINNESOTA[3 6]	3 218	37	3 182	2 958	224	-	-	-	-	-
30	MISSISSIPPI[3 5]	2 579	566	2 013	1 360	653	22	371	606	606	-
31	MISSOURI	11 770	1 403	10 367	7 727	2 641	-	813	-	-	-
32	MONTANA[6]	966	191	775	482	294	1	73	-	-	-
33	NEBRASKA[3]	5 530	92	5 438	4 089	1 349	-	329	73	73	-
34	NEVADA[3]	2 121	373	1 748	1 487	261	(NA)	-	33	30	3
35	NEW HAMPSHIRE	4 604	-	4 604	4 547	57	-	-	40	40	-
36	NEW JERSEY[5]	42 076	-	42 076	41 241	835	-	-	6	6	-
37	NEW MEXICO[3 5]	2 358	655	1 703	1 493	210	(NA)	-	224	224	-
38	NEW YORK	63 699	2 688	61 011	61 011	-	-	-	3 224	3 224	-
39	NORTH CAROLINA	21 689	809	20 880	14 268	6 613	-	(NA)	-	-	-
40	NORTH DAKOTA[1 6]	627	70	557	557	(Z)	(NA)	(Z)	2	2	-
41	OHIO	40 786	15 210	25 575	24 817	758	-	-	-	-	-
42	OKLAHOMA	4 266	867	3 399	2 622	778	-	-	614	522	92
43	OREGON	21 083	2 078	19 005	16 170	2 835	-	-	824	349	476
44	PENNSYLVANIA	21 087	-	21 087	21 087	-	-	-	-	-	-
45	RHODE ISLAND	4 307	-	4 307	3 371	936	-	441	109	84	25
46	SOUTH CAROLINA	1 404	674	730	547	183	-	161	-	-	-
47	SOUTH DAKOTA	2 913	116	2 777	2 154	643	-	1	-	-	-
48	TENNESSEE	9 069	859	8 211	7 351	860	(NA)	(NA)	-	-	-
49	TEXAS	23 778	134	23 644	17 941	5 703	(NA)	(NA)	-	-	-
50	UTAH	1 966	667	1 299	985	314	-	133	-	-	-
51	VERMONT	1 586	-	1 586	1 414	171	-	-	36	23	13
52	VIRGINIA[3]	15 764	1 442	14 322	12 114	2 208	-	(NA)	-	-	-
53	WASHINGTON	15 219	855	14 364	11 811	2 553	-	-	9	-	9
54	WEST VIRGINIA[3]	6 573	1 145	5 429	3 285	2 144	(NA)	(NA)	-	-	-
55	WISCONSIN	21 862	-	21 862	18 357	3 506	-	-	-	-	-
56	WYOMING[5]	1 384	748	636	408	228	5	-	5	5	-

Note: Because of rounding, detail may not add to totals.

- Represents zero or rounds to zero.
NA Not available.
Z Less than $0.05 million.

[1] In some instances, these data are not shown, because there were no tax-exempt portions, or because the aggregates involved were not identified in reported data.

[2] Amounts shown are for those types, of railroad or other public utility property respectively, which are subject to State assessment; thus they do not necessarily represent assessed value of all railroad or other public utility property; see text.

[3] Time constraints made necessary use of 1970 value data as follows: In Alabama, Connecticut, Nevada, and West Virginia, all amounts; in Idaho and Virginia, locally assessed personal property; in Massachusetts, partial exemption amounts reflected in total for locally assessed property, in Minnesota, State-assessed property, in Mississippi, homestead partial exemption amounts reflected in totals for locally assessed realty. In New Mexico, State-assessed property and locally assessed personal property.

[4] All assessment in Hawaii is performed by a State agency, but assessed values are shown here as "locally assessed" for comparability with data for other States; see text.

[5] Exempt portion of personal property assessed value, if any, included with exempt portion of real property assessed value, for the following: Idaho, Maine, Mississippi, Nebraska, New Jersey, New Mexico, North Dakota, Wyoming.

[6] Throughout Illinois, Minnesota, Montana, and North Dakota, 2 sets of values are locally recorded for taxable property. In this report, for comparability with data presented for other States, the assessed values for these 4 States pertain to the final values against which tax rates are applied, rather than to the preliminary "full and true," "true and full," "adjusted market," or (in Illinois) local unadjusted values. See text discussion of assessed values.

[7] Totals exclude the following assessed values: Private car lines, Illinois $2,669,000 and Louisiana $5 million.

[8] Railroad values included with values for other public utilities; separate data not available.

Property Taxation, by Major Classes, by States: 1971

exempt property is omitted from this table)

Assessed value subject to tax, after deduction of partial exemptions								Percent of assessed value subject to tax							
Total	State-assessed property				Locally assessed property			Total	State-assessed property			Locally assessed property			Line number
	Total	Railroads[2]	Other public utilities[2]	Other	Total	Real	Personal		Railroads	Other public utilities	Other	Total	Real	Personal	
694 575	53 516	5 112	33 487	14 918	641 060	552 735	88 326	100.0	0.7	4.8	2.1	92.3	79.6	12.7	1
180 715	3 140	-	3 008	132	177 575	169 303	8 272	100.0	-	1.7	0.1	98.3	93.7	4.6	2
199 028	21 132	1 825	8 547	10 761	177 896	147 400	30 496	100.0	0.9	4.3	5.4	89.4	74.1	15.3	3
197 649	17 188	2 101	12 798	2 288	180 460	144 303	36 158	100.0	1.1	6.5	1.2	91.3	73.0	18.3	4
117 184	12 055	1 186	9 134	1 737	105 129	91 729	13 400	100.0	1.0	7.8	1.5	89.7	78.3	11.4	5
4 898	771	107	663	-	4 128	2 903	1 225	100.0	2.2	13.5	-	84.3	59.3	25.0	6
2 430	-	-	-	-	2 430	1 961	469	100.0	-	-	-	100.0	80.7	19.3	7
3 172	1 192	91	615	487	1 980	1 742	239	100.0	2.9	19.4	15.4	62.4	54.9	7.5	8
2 322	371	-	[3]371	-	1 951	1 403	547	100.0	-	15.9	-	84.0	60.4	23.6	9
55 775	4 491	335	4 156	-	51 284	45 618	5 666	100.0	0.6	7.5	-	91.9	81.8	10.2	10
5 454	561	80	481	-	4 893	4 185	707	100.0	1.5	8.8	-	89.7	76.7	13.0	11
18 633	-	-	-	-	18 633	14 596	4 037	100.0	-	-	-	100.0	78.3	21.7	12
1 818	-	-	-	-	1 818	1 818	-	100.0	-	-	-	100.0	100.0	-	13
4 520	-	-	-	-	4 520	3 939	581	100.0	-	-	-	100.0	87.1	12.9	14
43 852	299	264	35	-	43 553	37 035	6 518	100.0	0.6	0.1	-	99.3	84.5	14.9	15
11 858	1 293	147	1 145	-	10 565	7 467	3 099	100.0	1.2	9.7	-	89.1	63.0	26.1	16
5 321	-	-	-	-	5 321	5 321	-	100.0	-	-	-	100.0	100.0	-	17
1 030	244	50	194	-	786	675	112	100.0	4.9	18.8	-	76.3	65.5	10.8	18
49 683	1 167	512	-	655	48 516	40 749	7 767	100.0	1.0	-	1.3	97.7	82.0	15.6	19
11 980	1 175	-	[3]1 175	-	10 805	8 233	2 572	100.0	-	9.8	-	90.2	68.7	21.5	20
7 664	776	85	691	-	6 888	6 143	745	100.0	1.1	9.0	-	89.9	80.1	9.7	21
6 476	1 086	144	942	-	5 390	3 906	1 484	100.0	2.2	14.5	-	83.2	60.3	22.9	22
21 419	3 096	397	2 117	582	18 323	15 166	3 157	100.0	1.9	9.9	2.7	85.5	70.8	14.7	23
4 654	1 223	104	1 119	-	3 431	1 590	1 841	100.0	2.2	24.0	-	73.7	34.2	39.6	24
4 975	132	-	-	132	4 843	3 987	856	100.0	-	-	2.7	97.3	80.1	17.2	25
18 404	3 640	58	2 360	1 222	14 764	14 624	140	100.0	0.3	12.8	6.6	80.2	79.5	0.8	26
23 166	320	-	320	-	22 846	21 428	1 418	100.0	-	1.4	-	98.6	92.5	6.1	27
36 593	-	-	-	-	36 593	27 786	8 808	100.0	-	-	-	100.0	75.9	24.1	28
3 218	37	-	-	37	3 182	2 958	224	100.0	-	-	1.1	98.9	91.9	7.0	29
1 973	566	51	516	-	1 407	754	653	100.0	2.6	26.2	-	71.3	38.2	33.1	30
11 770	1 403	288	1 115	-	10 367	7 727	2 641	100.0	2.4	9.5	-	88.1	65.6	22.4	31
966	191	39	75	77	775	482	294	100.0	4.0	7.8	8.0	80.2	49.9	30.4	32
5 457	92	84	8	-	5 365	4 016	1 349	100.0	1.5	0.1	-	98.3	73.6	24.7	33
2 088	373	48	262	64	1 715	1 457	258	100.0	2.3	12.5	3.1	82.1	69.8	12.4	34
4 563	-	-	-	-	4 563	4 506	57	100.0	-	-	-	100.0	98.7	1.3	35
42 070	-	-	-	-	42 070	41 235	835	100.0	-	-	-	100.0	98.0	2.0	36
2 133	655	66	388	201	1 478	1 269	210	100.0	3.1	18.2	9.4	69.3	59.5	9.8	37
60 475	2 688	-	2,688	-	57 787	57 787	-	100.0	-	4.4	-	95.6	95.6	-	38
21 689	809	168	641	-	20 880	14 268	6 613	100.0	0.8	3.0	-	96.3	65.8	30.5	39
625	70	22	49	-	555	555	(Z)	100.0	3.5	7.8	-	88.7	88.7	-	40
40 786	15 210	677	4 464	10 069	25 575	24 817	758	100.0	1.7	10.9	24.7	62.7	60.8	1.9	41
3 652	867	93	774	-	2 785	2 099	686	100.0	2.5	21.2	-	76.3	57.5	18.8	42
20 258	2 078	250	1 828	-	18 180	15 821	2 359	100.0	1.2	9.0	-	89.7	78.1	11.6	43
21 087	-	-	-	-	21 087	21 087	-	100.0	-	-	-	100.0	100.0	-	44
4 197	-	-	-	-	4 197	3 287	911	100.0	-	-	-	100.0	78.3	21.7	45
1 404	674	24	179	471	730	547	183	100.0	1.7	12.7	[3]33.5	52.0	38.9	13.1	46
2 913	116	13	103	-	2 797	2 154	643	100.0	0.4	3.5	-	96.0	73.9	22.1	47
9 069	859	207	651	-	8 210	7 351	860	100.0	2.3	7.2	-	90.5	81.1	9.5	48
23 778	134	28	93	13	23 644	17 941	5 703	100.0	0.1	0.4	0.1	99.4	75.5	24.0	49
1 966	667	68	196	403	1 299	985	314	100.0	3.5	10.0	20.5	66.1	50.1	16.0	50
1 549	-	-	-	-	1 549	1 391	158	100.0	-	-	-	100.0	89.8	10.2	51
15 764	1 442	198	1 244	-	14 322	12 114	2 208	100.0	1.2	7.9	-	90.9	76.8	14.0	52
15 210	855	92	763	-	14 355	11 811	2 544	100.0	0.6	5.0	-	94.4	77.7	16.7	53
6 573	1 145	255	890	-	5 429	3 285	2 144	100.0	3.9	13.5	-	82.6	50.0	32.6	54
21 862	-	-	-	-	21 862	18 357	3 506	100.0	-	-	-	100.0	84.0	16.0	55
1 379	748	67	176	505	631	403	228	100.0	4.9	12.8	36.6	45.8	29.2	16.5	56

Table 4. Assessed Value of Property Subject to Local General Property Taxation, for SMSA's, Counties, and Selected Major Cities: 1971

(Amounts in thousands of dollars; each city shown had a population of 50,000 or more in 1970)

Area	Gross assessed value (before partial exemptions)			Tax-exempt portion of locally assessed value[1]		Assessed value subject to tax, after deduction of partial exemptions					Percent of assessed value subject to tax (total 100 percent for each area)		
	Total, including State-assessed property	Locally assessed property		Real property	Personal property	Total	State-assessed property	Locally assessed property			State-assessed property	Locally assessed property	
		Real	Personal					Total	Real	Personal		Real	Personal
ALABAMA[2]													
TOTAL	5 021 990	2 902 583	1 348 732	-	123 763	4 898 227	770 675	4 127 552	2 902 583	1 224 969	15.7	59.3	25.0
SMSA PORTION	3 308 328	2 039 045	838 368	-	69 338	3 238 990	430 915	2 808 075	2 039 045	769 030	13.3	63.0	23.7
BIRMINGHAM SMSA	1 601 495	1 040 670	359 309	-	5 913	1 595 582	201 516	1 394 066	1 040 670	353 396	12.6	65.2	22.1
JEFFERSON CO	1 445 653	1 000 181	327 596	-	2 512	1 443 141	117 876	1 325 265	1 000 181	325 084	8.2	69.3	22.5
BIRMINGHAM	696 595	426 647	201 360	-	627	695 968	68 588	627 380	426 647	200 733	9.9	61.3	28.8
SHELBY CO.	76 628	20 544	14 854	-	2 836	73 792	41 230	32 562	20 544	12 018	55.9	27.8	16.3
WALKER CO.	79 214	19 945	16 859	-	565	78 649	42 410	36 239	19 945	16 294	53.9	25.4	20.7
FLORENCE SMSA	160 304	87 541	54 604	-	12 623	147 681	18 159	129 522	87 541	41 981	12.3	59.3	28.4
COLBERT CO	89 411	40 671	37 259	-	11 691	77 720	11 481	66 239	40 671	25 568	14.8	52.3	32.9
LAUDERDALE CO.	70 893	46 870	17 345	-	932	69 961	6 678	63 283	46 870	16 413	9.5	67.0	23.5
GADSDEN SMSA	130 207	83 348	28 286	-	597	129 610	18 573	111 037	83 348	27 689	14.3	64.3	21.4
ETOWAH CO.	130 207	83 348	28 286	-	597	129 610	18 573	111 037	83 348	27 689	14.3	64.3	21.4
GADSDEN	93 310	71 277	10 783	-	-	93 310	11 250	82 060	71 277	10 783	12.1	76.4	11.6
HUNTSVILLE SMSA	310 121	217 465	72 716	-	10 864	299 257	19 940	279 317	217 465	61 852	6.7	72.7	20.7
LIMESTONE CO	33 219	20 215	8 879	-	705	32 514	4 125	28 389	20 215	8 174	12.7	62.2	25.1
MADISON CO	276 902	197 250	63 837	-	10 159	266 743	15 815	250 928	197 250	53 678	5.9	73.9	20.1
HUNTSVILLE	211 364	191 619	8 439	-	8 439	202 925	11 306	191 619	191 619	-	5.6	94.4	-
MOBILE SMSA	622 401	337 023	193 067	-	33 756	588 645	92 311	496 334	337 023	159 311	15.7	57.3	27.1
BALDWIN CO	79 559	50 493	20 788	-	1 675	77 884	8 278	69 606	50 493	19 113	10.6	64.8	24.5
MOBILE CO.	542 842	286 530	172 279	-	32 081	510 761	84 033	426 728	286 530	140 198	16.5	56.1	27.4
MOBILE	279 860	232 565	18 397	-	18 397	261 463	28 898	232 565	232 565	-	11.1	88.9	-
MONTGOMERY SMSA	287 990	160 708	75 158	-	900	287 090	52 124	234 966	160 708	74 258	18.2	56.0	25.9
ELMORE CO.	45 146	15 737	5 129	-	2	45 144	24 280	20 864	15 737	5 127	53.8	34.9	11.4
MONTGOMERY CO.	242 844	144 971	70 029	-	898	241 946	27 844	214 102	144 971	69 131	11.5	59.9	28.6
MONTGOMERY	181 218	124 599	34 362	-	298	180 920	22 257	158 663	124 599	34 064	12.3	68.9	18.8
TUSCALOOSA SMSA	158 484	88 530	46 092	-	4 037	154 447	23 862	130 585	88 530	42 055	15.4	57.3	27.2
TUSCALOOSA CO.	158 484	88 530	46 092	-	4 037	154 447	23 862	130 585	88 530	42 055	15.4	57.3	27.2
TUSCALOOSA	92 795	52 222	31 743	-	35	92 760	8 830	83 930	52 222	31 708	9.5	56.3	34.2
COLUMBUS,GA.-ALA. SMSA*	37 326	23 760	9 136	-	648	36 678	4 430	32 248	23 760	8 488	12.1	64.8	23.1
RUSSELL CO	37 326	23 760	9 136	-	648	36 678	4 430	32 248	23 760	8 488	12.1	64.8	23.1
NON-SMSA PORTION	1 713 662	863 538	510 364	-	54 425	1 659 237	339 760	1 319 477	863 538	455 939	20.5	52.0	27.5
AUTAUGA	32 608	17 550	7 477	-	548	32 060	7 581	24 479	17 550	6 929	23.6	54.7	21.6
BARBOUR	21 489	11 117	7 149	-	-	21 489	3 223	18 266	11 117	7 149	15.0	51.7	33.3
BIBB	14 035	5 025	4 498	-	54	13 981	4 512	9 469	5 025	4 444	32.3	35.9	31.8
BLOUNT	27 035	16 087	6 675	-	649	26 386	4 273	22 113	16 087	6 026	16.2	61.0	22.8
BULLOCK	10 623	5 967	2 663	-	475	10 148	1 993	8 155	5 967	2 188	19.6	58.8	21.6
BUTLER	20 179	11 205	5 418	-	-	20 179	3 556	16 623	11 205	5 418	17.6	55.5	26.8
CALHOUN	114 157	60 911	31 209	-	443	113 714	22 037	91 677	60 911	30 766	19.4	53.6	27.1
CHAMBERS	32 989	21 291	8 228	-	-	32 989	3 470	29 519	21 291	8 228	10.5	64.5	24.9
CHEROKEE	20 237	6 818	3 472	-	29	20 208	9 947	10 261	6 818	3 443	49.2	33.7	17.0
CHILTON	35 425	13 647	6 413	-	42	35 383	15 365	20 018	13 647	6 371	43.4	38.6	18.0
CHOCTAW	29 438	9 364	13 902	-	5 495	23 943	6 172	17 771	9 364	8 407	25.8	39.1	35.1
CLARKE	27 184	15 442	7 937	-	630	26 554	3 805	22 749	15 442	7 307	14.3	58.2	27.5
CLAY	9 995	4 870	3 241	-	-	9 995	1 884	8 111	4 870	3 241	18.8	48.7	32.4
CLEBURNE	12 739	4 295	3 026	-	756	11 983	5 418	6 565	4 295	2 270	45.2	35.8	18.9
COFFEE	36 493	22 993	9 791	-	48	36 445	3 709	32 736	22 993	9 743	10.2	63.1	26.7
CONECUH	14 717	8 550	3 718	-	26	14 691	2 449	12 242	8 550	3 692	16.7	58.2	25.1
COOSA	17 357	4 861	4 763	-	-	17 357	7 733	9 624	4 861	4 763	44.6	28.0	27.4
COVINGTON	41 972	21 986	14 039	-	670	41 302	5 947	35 355	21 986	13 369	14.4	53.2	32.4
CRENSHAW	12 033	7 509	3 277	-	-	12 033	1 247	10 786	7 509	3 277	10.4	62.4	27.2
CULLMAN	50 374	29 730	15 010	-	842	49 532	5 634	43 898	29 730	14 168	11.4	60.0	28.6
DALE	35 987	22 263	8 277	-	-	35 987	5 447	30 540	22 263	8 277	15.1	61.9	23.0
DALLAS	73 300	39 659	20 148	-	318	72 982	13 493	59 489	39 659	19 830	18.5	54.3	27.2
DE KALB	28 267	16 636	7 736	-	-	28 267	3 895	24 372	16 636	7 736	13.8	58.9	27.4
ESCAMBIA	42 905	17 981	15 206	-	3 334	39 571	9 718	29 853	17 981	11 872	24.6	45.4	30.0
FAYETTE	16 359	7 918	4 575	-	652	15 707	3 866	11 841	7 918	3 923	24.6	50.4	25.0
FRANKLIN	26 521	14 888	6 546	-	235	26 286	5 087	21 199	14 888	6 311	19.4	56.6	24.0
GENEVA	18 441	10 146	5 418	-	-	18 441	2 877	15 564	10 146	5 418	15.6	55.0	29.4
GREENE	25 364	6 085	2 338	-	247	25 117	16 941	8 176	6 085	2 091	67.4	24.2	8.3
HALE	13 284	5 695	2 252	-	-	13 284	5 337	7 947	5 695	2 252	40.2	42.9	17.0
HENRY	14 623	7 649	4 920	-	245	14 378	2 054	12 324	7 649	4 675	14.3	53.2	32.5
HOUSTON	52 678	26 259	18 812	-	139	52 539	7 607	44 932	26 259	18 673	14.5	50.0	35.5
JACKSON	38 392	20 202	13 019	-	312	38 080	5 171	32 909	20 202	12 707	13.6	53.1	33.4
LAMAR	15 781	7 867	4 372	-	-	15 781	3 542	12 239	7 867	4 372	22.4	49.9	27.7
LAWRENCE	21 169	13 242	5 357	-	75	21 094	2 568	18 526	13 242	5 284	12.2	62.8	25.0
LEE	68 312	39 159	17 362	-	3 608	64 704	11 791	52 913	39 159	13 754	18.2	60.5	21.3
LOWNDES	11 810	7 028	2 831	-	1 822	9 988	1 951	8 037	7 028	1 009	19.5	70.4	10.1
MACON	17 299	10 410	3 807	-	-	17 299	3 082	14 217	10 410	3 807	17.8	60.2	22.0
MARENGO	39 992	18 039	9 354	-	220	39 772	12 599	27 173	18 039	9 134	31.7	45.4	23.0
MARION	27 497	10 997	10 725	-	568	26 929	5 775	21 154	10 997	10 157	21.4	40.8	37.7
MARSHALL	52 828	35 128	13 773	-	3 530	49 298	3 927	45 371	35 128	10 243	8.0	71.3	20.8
MONROE	27 041	14 718	9 012	-	284	26 757	3 311	23 446	14 718	8 728	12.4	55.0	32.6
MORGAN	119 708	68 038	44 606	-	3 158	116 550	7 064	109 486	68 038	41 448	6.1	58.4	35.6
PERRY	16 992	8 877	2 911	-	-	16 992	5 204	11 788	8 877	2 911	30.6	52.2	17.1
PICKENS	21 344	10 624	5 407	-	263	21 081	5 313	15 768	10 624	5 144	25.2	50.4	24.4
PIKE	29 443	16 514	9 461	-	176	29 267	3 468	25 799	16 514	9 285	11.8	55.4	31.7
RANDOLPH	19 914	6 554	4 852	-	87	19 827	8 508	11 319	6 554	4 765	42.9	33.1	24.0
ST. CLAIR	39 647	15 073	7 930	-	-	39 647	16 644	23 003	15 073	7 930	42.0	38.0	20.0
SUMTER	23 092	12 432	4 289	-	541	22 551	6 371	16 180	12 432	3 748	28.3	55.1	16.6
TALLADEGA	80 401	29 722	34 485	-	8 812	71 589	16 194	55 395	29 722	25 673	22.6	41.5	35.9
TALLAPOOSA	43 728	17 128	17 214	-	-	43 728	9 386	34 342	17 128	17 214	21.5	39.2	39.4
WASHINGTON	37 057	11 590	21 056	-	14 680	22 377	4 411	17 966	11 590	6 376	19.7	51.8	28.5
WILCOX	14 007	7 030	3 597	-	-	14 007	3 380	10 627	7 030	3 597	24.1	50.2	25.7
WINSTON	19 400	8 769	6 808	-	412	18 988	3 823	15 165	8 769	6 396	20.1	46.2	33.7

See footnotes at end of table.

Table 4. Assessed Value of Property Subject to Local General Property Taxation, for SMSA's, Counties, and Selected Major Cities: 1971—Continued

(Amounts in thousands of dollars; each city shown had a population of 50,000 or more in 1970)

Area	Gross assessed value (before partial exemptions)			Tax-exempt portion of locally assessed value[1]		Assessed value subject to tax, after deduction of partial exemptions					Percent of assessed value subject to tax (total 100 percent for each area)		
	Total, including State-assessed property	Locally assessed property		Real property	Personal property	Total	State-assessed property	Locally assessed property			State-assessed property	Locally assessed property	
		Real	Personal					Total	Real	Personal		Real	Personal
ALASKA													
TOTAL	2 430 007	1 960 592	469 415	-	-	2 430 007	-	2 430 007	1 960 592	469 415	-	80.7	19.3
SMSA PORTION	1 326 840	1 069 374	257 466	-	-	1 326 840	-	1 326 840	1 069 374	257 466	-	80.6	19.4
ANCHORAGE SMSA	1 326 840	1 069 374	257 466	-	-	1 326 840	-	1 326 840	1 069 374	257 466	-	80.6	19.4
GREATER ANCHORAGE AREA BOROUGH	1 326 840	1 069 374	257 466	-	-	1 326 840	-	1 326 840	1 069 374	257 466	-	80.6	19.4
NON-SMSA PORTION	1 103 167	891 218	211 949	-	-	1 103 167	-	1 103 167	891 218	211 949	-	80.8	19.2
BOROUGHS													
BRISTOL BAY	17 039	9 229	7 810	-	-	17 039	-	17 039	9 229	7 810	-	54.2	45.8
GATEWAY	107 065	70 931	36 134	-	-	107 065	-	107 065	70 931	36 134	-	66.3	33.7
GREATER JUNEAU	140 412	117 277	23 135	-	-	140 412	-	140 412	117 277	23 135	-	83.5	16.5
GREATER SITKA	77 256	63 845	13 411	-	-	77 256	-	77 256	63 845	13 411	-	82.6	17.4
KENAI PENINSULA	266 211	203 242	62 969	-	-	266 211	-	266 211	203 242	62 969	-	76.3	23.7
KODIAK ISLAND	68 881	44 731	24 150	-	-	68 881	-	68 881	44 731	24 150	-	64.9	35.1
MATANUSKA-SUSITNA	63 526	48 836	14 690	-	-	63 526	-	63 526	48 836	14 690	-	76.9	23.1
FAIRBANKS-NORTH STAR	266 906	261 637	5 269	-	-	266 906	-	266 906	261 637	5 269	-	98.0	2.0
HAINES	12 991	9 837	3 154	-	-	12 991	-	12 991	9 837	3 154	-	75.7	24.3
CITIES													
CORDOVA	6 469	6 437	32	-	-	6 469	-	6 469	6 437	32	-	99.5	0.5
CRAIG	1 309	984	325	-	-	1 309	-	1 309	984	325	-	75.2	24.8
DILLINGHAM	5 321	3 041	2 280	-	-	5 321	-	5 321	3 041	2 280	-	57.2	42.8
HOONAH	-	-	-	-	-	-	-	-	-	-	-	-	-
HYDABURG	-	-	-	-	-	-	-	-	-	-	-	-	-
KAKE	-	-	-	-	-	-	-	-	-	-	-	-	-
KING COVE	669	196	473	-	-	669	-	669	196	473	-	29.3	70.7
KLAWOCK	-	-	-	-	-	-	-	-	-	-	-	-	-
NENANA	2 395	1 132	1 263	-	-	2 395	-	2 395	1 132	1 263	-	47.3	52.7
NOME	8 268	6 116	2 152	-	-	8 268	-	8 268	6 116	2 152	-	74.0	26.0
PELICAN	804	453	351	-	-	804	-	804	453	351	-	56.3	43.7
PETERSBURG	15 985	12 482	3 503	-	-	15 985	-	15 985	12 482	3 503	-	78.1	21.9
SKAGWAY	12 626	9 042	3 584	-	-	12 626	-	12 626	9 042	3 584	-	71.6	28.4
ST. MARY'S	-	-	-	-	-	-	-	-	-	-	-	-	-
UNALASKA	6 273	975	5 298	-	-	6 273	-	6 273	975	5 298	-	15.5	84.5
VALDEZ	11 525	10 958	567	-	-	11 525	-	11 525	10 958	567	-	95.1	4.9
WRANGELL	10 714	9 315	1 399	-	-	10 714	-	10 714	9 315	1 399	-	86.9	13.1
YAKUTAT	522	522	-	-	-	522	-	522	522	-	-	100.0	-
ARIZONA													
TOTAL	3 218 778	1 785 895	240 963	44 363	2 014	3 172 395	1 191 914	1 980 481	1 741 532	238 949	37.6	54.9	7.5
SMSA PORTION	2 091 480	1 375 059	170 137	34 366	1 352	2 055 761	546 283	1 509 478	1 340 693	168 785	26.6	65.2	8.2
PHOENIX SMSA	1 410 143	1 046 310	136 470	24 519	434	1 385 190	227 363	1 157 827	1 021 791	136 036	16.4	73.8	9.8
MARICOPA CO.	1 410 143	1 046 310	136 470	24 519	434	1 385 190	227 363	1 157 827	1 021 791	136 036	16.4	73.8	9.8
MESA	(NA)	59 303	8 476	(NA)	(NA)	(NA)	(NA)	67 779	59 303	8 476	(NA)	(NA)	(NA)
PHOENIX	(NA)	615 766	81 904	(NA)	(NA)	(NA)	(NA)	697 670	615 766	81 904	(NA)	(NA)	(NA)
SCOTTSDALE	(NA)	88 566	6 160	(NA)	(NA)	(NA)	(NA)	94 726	88 566	6 160	(NA)	(NA)	(NA)
TEMPE	(NA)	58 483	5 864	(NA)	(NA)	(NA)	(NA)	64 347	58 483	5 864	(NA)	(NA)	(NA)
TUCSON SMSA	681 337	328 749	33 667	9 847	918	670 571	318 920	351 651	318 902	32 749	47.6	47.6	4.9
PIMA CO.	681 337	328 749	33 667	9 847	918	670 571	318 920	351 651	318 902	32 749	47.6	47.6	4.9
TUCSON	(NA)	(NA)	(NA)	(NA)	(NA)	(NA)	(NA)	(NA)	(NA)	(NA)	(NA)	(NA)	(NA)
NON-SMSA PORTION	1 127 298	410 836	70 826	9 997	662	1 116 634	645 631	471 003	400 839	70 164	57.8	35.9	6.3
APACHE	40 165	9 275	2 761	163	7	39 995	28 129	11 866	9 112	2 754	70.3	22.8	6.9
COCHISE	105 008	42 197	6 272	1 784	166	103 056	56 537	46 519	40 413	6 106	54.9	39.2	5.9
COCONINO	118 479	43 453	9 183	827	22	117 630	65 843	51 787	42 626	9 161	56.0	36.2	7.8
GILA	71 445	19 000	3 871	1 009	106	70 330	48 574	21 756	17 991	3 765	69.1	25.6	5.4
GRAHAM	25 035	13 472	2 522	621	18	24 396	9 041	15 355	12 851	2 504	37.1	52.7	10.3
GREENLEE	113 928	5 159	1 069	190	48	113 689	107 699	5 990	4 969	1 021	94.7	4.4	0.9
MOHAVE	117 094	55 958	7 415	307	41	116 746	53 721	63 025	55 651	7 374	46.0	47.7	6.3
NAVAJO	74 771	29 957	6 807	802	7	73 962	38 007	35 955	29 155	6 800	51.4	39.4	9.2
PINAL	214 876	57 442	10 587	1 164	53	213 658	146 846	66 812	56 278	10 534	68.7	26.3	4.9
SANTA CRUZ	29 150	21 465	1 408	537	12	28 601	6 277	22 324	20 928	1 396	21.9	73.2	4.9
YAVAPAI	100 106	46 757	6 680	1 345	119	98 642	46 669	51 973	45 412	6 561	47.3	46.0	6.7
YUMA	117 241	66 701	12 251	1 248	63	115 929	38 288	77 641	65 453	12 188	33.0	56.5	10.5
ARKANSAS													
TOTAL	2 321 958	1 403 474	547 438	-	-	2 321 958	371 046	1 950 912	1 403 474	547 438	16.0	60.4	23.6
SMSA PORTION	769 391	499 574	182 079	-	-	769 391	87 738	681 653	499 574	182 079	11.4	64.9	23.7
FORT SMITH, ARK-OKLA. SMSA*	125 738	79 460	30 709	-	-	125 738	15 569	110 169	79 460	30 709	12.4	63.2	24.4
CRAWFORD CO.	19 173	10 240	5 652	-	-	19 173	3 281	15 892	10 240	5 652	17.1	53.4	29.5
SEBASTIAN CO	106 565	69 220	25 057	-	-	106 565	12 288	94 277	69 220	25 057	11.5	65.0	23.5
FORT SMITH	90 131	61 057	20 976	-	-	90 131	8 098	82 033	61 057	20 976	9.0	67.7	23.3
LITTLE ROCK-NORTH LITTLE ROCK SMSA	450 929	303 431	101 252	-	-	450 929	46 246	404 683	303 431	101 252	10.3	67.3	22.5
PULASKI CO	407 664	276 112	90 242	-	-	407 664	41 310	366 354	276 112	90 242	10.1	67.7	22.1
LITTLE ROCK	238 530	164 116	57 759	-	-	238 530	16 655	221 875	164 116	57 759	7.0	68.8	24.2
NORTH LITTLE ROCK	78 758	52 534	17 120	-	-	78 758	9 104	69 654	52 534	17 120	11.6	66.7	21.7
SALINE CO.	43 265	27 319	11 010	-	-	43 265	4 936	38 329	27 319	11 010	11.4	63.1	25.4
PINE BLUFF SMSA	105 652	60 810	32 437	-	-	105 652	12 405	93 247	60 810	32 437	11.7	57.6	30.7
JEFFERSON CO	105 652	60 810	32 437	-	-	105 652	12 405	93 247	60 810	32 437	11.7	57.6	30.7
PINE BLUFF	64 925	41 563	15 885	-	-	64 925	7 477	57 448	41 563	15 885	11.5	64.0	24.5

See footnotes at end of table.

Table 4. Assessed Value of Property Subject to Local General Property Taxation, for SMSA's, Counties, and Selected Major Cities: 1971—Continued

(Amounts in thousands of dollars; each city shown had a population of 50,000 or more in 1970)

Area	Gross assessed value (before partial exemptions)			Tax-exempt portion of locally assessed value[1]		Assessed value subject to tax, after deduction of partial exemptions					Percent of assessed value subject to tax (total 100 percent for each area)		
	Total, including State-assessed property	Locally assessed property		Real property	Personal property	Total	State-assessed property	Locally assessed property			State-assessed property	Locally assessed property	
		Real	Personal					Total	Real	Personal		Real	Personal
ARKANSAS--CON.													
SMSA PORTION--CON.													
MEMPHIS, TENN.--													
ARK. SMSA*. . . .	49 848	32 878	10 163	-	-	49 848	6 807	43 041	32 878	10 163	13.7	66.0	20.4
CRITTENDEN CO. .	49 848	32 878	10 163	-	-	49 848	6 807	43 041	32 878	10 163	13.7	66.0	20.4
TEXARKANA, TEX.--													
ARK. SMSA*. . . .	37 224	22 995	7 518	-	-	37 224	6 711	30 513	22 995	7 518	18.0	61.8	20.2
MILLER CO. . . .	37 224	22 995	7 518	-	-	37 224	6 711	30 513	22 995	7 518	18.0	61.8	20.2
NON-SMSA PORTION . .	1 552 567	903 900	365 359	-	-	1 552 567	283 308	1 269 259	903 900	365 359	18.2	58.2	23.5
ARKANSAS	39 560	26 795	8 525	-	-	39 560	4 240	35 320	26 795	8 525	10.7	67.7	21.5
ASHLEY	41 212	18 574	16 535	-	-	41 212	6 103	35 109	18 574	16 535	14.8	45.1	40.1
BAXTER	15 701	9 756	3 602	-	-	15 701	2 343	13 358	9 756	3 602	14.9	62.1	22.9
BENTON	59 564	37 915	15 934	-	-	59 564	5 715	53 849	37 915	15 934	9.6	63.7	26.8
BOONE.	18 081	10 158	5 245	-	-	18 081	2 678	15 403	10 158	5 245	14.8	56.2	29.0
BRADLEY.	12 599	7 846	3 383	-	-	12 599	1 370	11 229	7 846	3 383	10.9	62.3	26.9
CALHOUN.	9 130	5 770	1 390	-	-	9 130	1 970	7 160	5 770	1 390	21.6	63.2	15.2
CARROLL.	14 797	8 917	3 741	-	-	14 797	2 139	12 658	8 917	3 741	14.5	60.3	25.3
CHICOT	27 048	14 353	4 741	-	-	27 048	7 954	19 094	14 353	4 741	29.4	53.1	17.5
CLARK.	27 057	15 188	6 169	-	-	27 057	5 700	21 357	15 188	6 169	21.1	56.1	22.8
CLAY	24 137	16 091	4 203	-	-	24 137	3 843	20 294	16 091	4 203	15.9	66.7	17.4
CLEBURNE	9 662	6 099	2 063	-	-	9 662	1 500	8 162	6 099	2 063	15.5	63.1	21.4
CLEVELAND.	5 847	3 822	968	-	-	5 847	1 057	4 790	3 822	968	18.1	65.4	16.6
COLUMBIA	32 940	21 947	5 986	-	-	32 940	5 007	27 933	21 947	5 986	15.2	66.6	18.2
CONWAY	14 943	7 469	4 766	-	-	14 943	2 708	12 235	7 469	4 766	18.1	50.0	31.9
CRAIGHEAD.	58 817	39 896	13 725	-	-	58 817	5 196	53 621	39 896	13 725	8.8	67.8	23.3
CROSS.	21 986	14 030	5 404	-	-	21 986	2 552	19 434	14 030	5 404	11.6	63.8	24.6
DALLAS	11 406	7 150	2 577	-	-	11 406	1 679	9 727	7 150	2 577	14.7	62.7	22.6
DESHA.	25 214	17 062	5 860	-	-	25 214	2 292	22 922	17 062	5 860	9.1	67.7	23.2
DREW	15 835	9 265	4 071	-	-	15 835	2 499	13 336	9 265	4 071	15.8	58.5	25.7
FAULKNER	25 589	17 159	4 866	-	-	25 589	3 564	22 025	17 159	4 866	13.9	67.1	19.0
FRANKLIN	12 852	5 543	2 770	-	-	12 852	4 539	8 313	5 543	2 770	35.3	43.1	21.6
FULTON	6 558	4 149	1 421	-	-	6 558	988	5 570	4 149	1 421	15.1	63.3	21.7
GARLAND.	65 053	41 739	16 011	-	-	65 053	7 303	57 750	41 739	16 011	11.2	64.2	24.6
GRANT.	11 611	6 035	2 670	-	-	11 611	2 906	8 705	6 035	2 670	25.0	52.0	23.0
GREENE	24 597	16 387	5 727	-	-	24 597	2 483	22 114	16 387	5 727	10.1	66.6	23.3
HEMPSTEAD.	18 507	10 199	4 829	-	-	18 507	3 479	15 028	10 199	4 829	18.8	55.1	26.1
HOT SPRING	39 828	14 552	8 620	-	-	39 828	16 656	23 172	14 552	8 620	41.8	36.5	21.6
HOWARD	14 084	7 748	4 270	-	-	14 084	2 066	12 018	7 748	4 270	14.7	55.0	30.3
INDEPENDENCE . . .	19 702	11 663	5 512	-	-	19 702	2 527	17 175	11 663	5 512	12.8	59.2	28.0
IZARD.	5 788	3 344	1 450	-	-	5 786	994	4 794	3 344	1 450	17.2	57.8	25.1
JACKSON.	30 792	18 391	5 221	-	-	30 792	7 180	23 612	18 391	5 221	23.3	59.7	17.0
JOHNSON.	8 933	4 679	2 492	-	-	8 933	1 762	7 171	4 679	2 492	19.7	52.4	27.9
LAFAYETTE.	17 343	8 990	2 631	-	-	17 343	5 722	11 621	8 990	2 631	33.0	51.8	15.2
LAWRENCE	19 106	10 549	4 503	-	-	19 106	4 054	15 052	10 549	4 503	21.2	53.2	23.6
LEE.	18 404	11 762	4 094	-	-	18 404	2 548	15 856	11 762	4 094	13.8	63.9	22.2
LINCOLN.	12 574	7 883	2 481	-	-	12 574	2 210	10 364	7 883	2 481	17.6	62.7	19.7
LITTLE RIVER . . .	13 176	6 699	4 038	-	-	13 176	2 439	10 737	6 699	4 038	18.5	50.8	30.6
LOGAN.	15 756	6 953	3 902	-	-	15 756	4 901	10 855	6 953	3 902	31.1	44.1	24.8
LONOKE	32 834	19 342	7 549	-	-	32 834	5 943	26 891	19 342	7 549	18.1	58.9	23.0
MADISON.	7 485	3 882	2 081	-	-	7 485	1 522	5 963	3 882	2 081	20.3	51.9	27.8
MARION	7 150	4 435	1 631	-	-	7 150	1 084	6 066	4 435	1 631	15.2	62.0	22.8
MISSISSIPPI. . . .	68 975	42 188	19 992	-	-	68 975	6 795	62 180	42 188	19 992	9.9	61.2	29.0
MONROE	13 448	6 967	3 667	-	-	13 448	2 814	10 634	6 967	3 667	20.9	51.8	27.3
MONTGOMERY	4 357	2 183	1 509	-	-	4 357	665	3 692	2 183	1 509	15.3	50.1	34.6
NEVADA	12 123	6 616	2 256	-	-	12 123	3 251	8 872	6 616	2 256	26.8	54.6	18.6
NEWTON	3 096	1 922	491	-	-	3 096	683	2 413	1 922	491	22.1	62.1	15.9
OUACHITA	35 602	18 665	11 038	-	-	35 602	5 899	29 703	18 665	11 038	16.6	52.4	31.0
PERRY.	5 846	3 688	722	-	-	5 846	1 436	4 410	3 688	722	24.6	63.1	12.4
PHILLIPS	55 888	21 170	9 914	-	-	55 888	24 804	31 084	21 170	9 914	44.4	37.9	17.7
PIKE	8 113	4 841	2 043	-	-	8 113	1 229	6 884	4 841	2 043	15.1	59.7	25.2
POINSETT	31 104	20 726	7 201	-	-	31 104	3 177	27 927	20 726	7 201	10.2	66.6	23.2
POLK	12 019	6 347	4 111	-	-	12 019	1 561	10 458	6 347	4 111	13.0	52.8	34.2
POPE	35 061	14 838	6 978	-	-	35 061	13 245	21 816	14 838	6 978	37.8	42.3	19.9
PRAIRIE.	17 428	11 941	3 243	-	-	17 428	2 244	15 184	11 941	3 243	12.9	68.5	18.6
RANDOLPH	15 453	8 635	2 225	-	-	15 453	4 593	10 860	8 635	2 225	29.7	55.9	14.4
ST. FRANCIS. . . .	35 412	17 625	7 638	-	-	35 412	10 149	25 263	17 625	7 638	28.7	49.8	21.6
SCOTT.	5 902	3 726	1 171	-	-	5 902	1 005	4 897	3 726	1 171	17.0	63.1	19.8
SEARCY	4 654	2 456	1 307	-	-	4 654	891	3 763	2 456	1 307	19.1	52.8	28.1
SEVIER	12 877	7 807	3 650	-	-	12 877	1 420	11 457	7 807	3 650	11.0	60.6	28.3
SHARP.	10 817	7 097	2 498	-	-	10 817	1 222	9 595	7 097	2 498	11.3	65.6	23.1
STONE.	4 566	2 617	1 364	-	-	4 566	585	3 981	2 617	1 364	12.8	57.3	29.9
UNION.	68 068	38 484	19 085	-	-	68 068	10 499	57 569	38 484	19 085	15.4	56.5	28.0
VAN BUREN.	6 233	3 814	1 451	-	-	6 233	968	5 265	3 814	1 451	15.5	61.2	23.3
WASHINGTON	102 437	70 493	21 879	-	-	102 437	10 065	92 372	70 493	21 879	9.8	68.8	21.4
WHITE.	37 499	20 023	6 402	-	-	37 499	11 074	26 425	20 023	6 402	29.5	53.4	17.1
WOODRUFF	18 200	11 788	2 606	-	-	18 200	3 806	14 394	11 788	2 606	20.9	64.8	14.3
YELL	14 131	7 057	3 261	-	-	14 131	3 813	10 318	7 057	3 261	27.0	49.9	23.1
CALIFORNIA													
TOTAL.	59 175 718	47 959 765	6 722 770	2 341 863	1 056 891	55 775 011	4 491 230	51 283 781	45 617 902	5 665 879	8.1	81.8	10.2
SMSA PORTION	54 611 566	44 450 724	6 294 941	2 176 937	988 822	51 443 858	3 863 952	47 579 906	42 273 787	5 306 119	7.5	82.2	10.3
ANAHEIM-SANTA ANA-GARDEN GROVE SMSA	4 373 629	3 661 126	475 874	172 702	67 854	4 133 061	236 617	3 896 444	3 488 424	408 020	5.7	84.4	9.9
ORANGE CO. . . .	4 373 629	3 661 126	475 874	172 702	67 854	4 133 061	236 617	3 896 444	3 488 424	408 020	5.7	84.4	9.9
ANAHEIM. . . .	557 147	432 677	97 084	14 867	14 448	527 832	27 386	500 446	417 810	82 636	5.2	79.2	15.7
BUENA PARK . . .	175 131	136 395	31 086	5 564	5 652	163 915	7 650	156 265	130 831	25 434	4.7	79.8	15.5
COSTA MESA . . .	202 382	167 860	26 604	6 598	4 111	191 673	7 918	183 755	161 262	22 493	4.1	84.1	11.7
FULLERTON. . . .	282 042	227 791	42 831	9 229	7 382	265 431	11 420	254 011	218 562	35 449	4.3	82.3	13.4
GARDEN GROVE . .	229 759	202 072	16 118	11 584	2 287	215 888	11 569	204 319	190 488	13 831	5.4	88.2	6.4

See footnotes at end of table.

Table 4. Assessed Value of Property Subject to Local General Property Taxation, for SMSA's, Counties, and Selected Major Cities: 1971—Continued

(Amounts in thousands of dollars; each city shown had a population of 50,000 or more in 1970)

Area	Gross assessed value (before partial exemptions): Total, including State-assessed property	Gross assessed value: Locally assessed property: Real	Gross assessed value: Locally assessed property: Personal	Tax-exempt portion of locally assessed value[1]: Real property	Tax-exempt portion: Personal property	Assessed value subject to tax, after deduction of partial exemptions: Total	Assessed value: State-assessed property	Assessed value: Locally assessed property: Total	Assessed value: Locally assessed property: Real	Assessed value: Locally assessed property: Personal	Percent of assessed value subject to tax (total 100 percent for each area): State-assessed property	Percent: Locally assessed property: Real	Percent: Locally assessed property: Personal
CALIFORNIA--CON.													
SMSA PORTION--CON.													
HUNTINGTON BEACH	374 112	310 131	19 124	12 895	1 854	359 363	44 857	314 506	297 236	17 270	12.5	82.7	4.8
ORANGE	217 810	181 667	22 352	8 023	2 968	206 819	13 791	193 028	173 644	19 384	6.7	84.0	9.4
SANTA ANA	420 414	329 705	67 854	12 935	10 495	396 984	22 855	374 129	316 770	57 359	5.8	79.8	14.4
WESTMINSTER	116 117	99 245	7 163	5 515	960	109 642	9 709	99 933	93 730	6 203	8.9	85.5	5.7
BAKERSFIELD SMSA	1 106 197	889 271	90 515	38 114	13 570	1 054 512	126 410	928 102	851 157	76 945	12.0	80.7	7.3
KERN CO.	1 106 197	889 271	90 515	38 114	13 570	1 054 512	126 410	928 102	851 157	76 945	12.0	80.7	7.3
BAKERSFIELD	162 761	127 047	20 820	7 191	3 832	151 738	14 894	136 844	119 856	16 988	9.8	79.0	11.2
FRESNO SMSA	1 160 779	840 946	150 682	49 870	27 082	1 083 446	168 770	914 676	791 076	123 600	15.6	73.0	11.4
FRESNO CO.	1 160 779	840 946	150 682	49 870	27 082	1 083 446	168 770	914 676	791 076	123 600	15.6	73.0	11.4
FRESNO	358 032	285 598	45 814	16 044	8 073	333 915	26 620	307 295	269 554	37 741	8.0	80.7	11.3
LOS ANGELES-LONG BEACH SMSA	20 386 143	16 528 873	2 626 725	744 644	434 965	19 206 123	1 230 134	17 975 989	15 784 229	2 191 760	6.4	82.2	11.4
LOS ANGELES CO	20 386 143	16 528 873	2 626 725	744 644	434 965	19 206 123	1 230 134	17 975 989	15 784 229	2 191 760	6.4	82.2	11.4
ALHAMBRA	168 857	137 201	11 957	6 816	2 005	160 036	19 699	140 337	130 385	9 952	12.3	81.5	6.2
BELLFLOWER	104 132	90 643	5 974	4 240	878	99 014	7 515	91 499	86 403	5 096	7.6	87.3	5.1
BURBANK	367 429	317 419	39 908	10 783	13 253	343 393	10 102	333 291	306 636	26 655	2.9	89.3	7.8
CARSON	305 521	249 477	45 906	6 340	10 048	289 133	10 138	278 995	243 137	35 858	3.5	84.1	12.4
COMPTON	130 544	99 209	17 340	4 341	3 276	122 927	13 995	108 932	94 868	14 064	11.4	77.2	11.4
DOWNEY	241 615	206 623	19 257	10 224	2 457	228 934	15 735	213 199	196 399	16 800	6.9	85.8	7.3
EL MONTE	144 162	113 548	20 512	4 371	3 685	136 106	10 102	126 004	109 177	16 827	7.4	80.2	12.4
GLENDALE	378 661	326 349	39 187	13 702	6 523	358 436	13 125	345 311	312 647	32 664	3.7	87.2	9.1
HAWTHORNE	191 322	128 941	51 821	3 935	8 381	179 006	10 560	168 446	125 006	43 440	5.9	69.8	24.3
INGLEWOOD	215 832	188 420	17 375	6 512	2 689	206 631	10 037	196 594	181 908	14 686	4.9	86.0	7.1
LAKEWOOD	167 499	152 516	8 737	9 991	1 702	155 806	6 246	149 560	142 525	7 035	4.0	91.5	4.5
LONG BEACH	1 102 405	877 313	151 519	34 018	25 080	1 043 307	73 573	969 734	843 295	126 439	7.1	80.8	12.1
LOS ANGELES	8 080 299	6 705 366	974 383	226 006	135 782	7 718 511	400 550	7 317 961	6 479 360	838 601	5.2	83.9	10.9
NORWALK	134 755	116 899	6 623	7 770	1 074	125 911	11 233	114 678	109 129	5 549	8.9	86.7	4.4
PASADENA	400 803	336 818	41 797	11 248	7 142	382 413	22 188	360 225	325 570	34 655	5.8	85.1	9.1
PICO RIVERA	120 555	97 072	16 138	4 973	3 003	112 579	7 345	105 234	92 099	13 135	6.5	81.8	11.7
POMONA	200 985	149 860	26 403	7 385	4 452	189 148	24 722	164 426	142 475	21 951	13.1	75.3	11.6
REDONDO BEACH	197 542	134 110	16 662	4 379	1 463	191 700	46 770	144 930	129 731	15 199	24.4	67.7	7.9
SANTA MONICA	338 803	280 265	36 513	4 682	5 307	328 814	22 025	306 789	275 583	31 206	6.7	83.8	9.5
SOUTH GATE	162 692	123 653	32 307	5 968	6 445	150 279	6 732	143 547	117 685	25 862	4.5	78.3	17.2
TORRANCE	508 439	419 388	67 379	14 899	12 806	480 732	21 672	459 060	404 489	54 571	4.5	84.1	11.4
WEST COVINA	143 089	130 634	7 988	7 907	1 332	133 850	4 467	129 383	122 727	6 656	3.3	91.7	5.0
WHITTIER	203 189	174 598	14 741	9 359	2 575	191 255	13 850	177 405	165 239	12 166	7.2	86.4	6.4
MODESTO SMSA	535 059	407 739	99 378	27 454	19 633	487 972	27 942	460 030	380 285	79 745	5.7	77.9	16.3
STANISLAUS CO.	535 059	407 739	99 378	27 454	19 633	487 972	27 942	460 030	380 285	79 745	5.7	77.9	16.3
MODESTO	148 382	119 822	20 223	7 902	3 566	136 914	8 337	128 577	111 920	16 657	6.1	81.7	12.2
OXNARD-SIMI VALLEY VENTURA SMSA	1 223 841	1 031 652	92 754	46 860	11 421	1 165 558	99 433	1 066 125	984 792	81 333	8.5	84.5	7.0
VENTURA CO	1 223 841	1 031 652	92 754	46 860	11 421	1 165 558	99 433	1 066 125	984 792	81 333	8.5	84.5	7.0
OXNARD	210 555	146 546	26 324	5 767	3 868	200 920	37 685	163 235	140 779	22 456	18.8	70.1	11.2
VENTURA	152 859	130 077	14 207	6 880	1 968	144 011	8 575	135 436	123 197	12 239	6.0	85.5	8.5
SIMI VALLEY	131 973	123 107	3 790	7 210	502	124 261	5 076	119 185	115 897	3 288	4.1	93.3	2.6
RIVERSIDE-SAN BERNARDINO-ONTARIO SMSA	3 189 578	2 533 025	278 192	134 702	44 484	3 010 385	378 354	2 632 031	2 398 323	233 708	12.6	79.7	7.8
RIVERSIDE CO	1 367 435	1 149 883	117 305	54 420	18 357	1 294 655	100 244	1 194 411	1 095 463	98 948	7.7	84.6	7.6
RIVERSIDE	341 766	290 575	37 766	14 031	7 016	320 719	13 425	307 294	276 544	30 750	4.2	86.2	9.6
SAN BERNARDINO CO.	1 822 143	1 383 142	160 887	80 282	26 127	1 715 730	278 110	1 437 620	1 302 860	134 760	16.2	75.9	7.9
ONTARIO	134 867	108 154	17 161	5 804	2 907	126 156	9 552	116 604	102 350	14 254	7.6	81.1	11.3
SAN BERNARDINO	238 970	177 397	24 811	9 364	3 937	225 669	36 762	188 907	168 033	20 874	16.3	74.5	9.2
SACRAMENTO SMSA	1 906 321	1 542 266	206 669	105 863	30 815	1 769 620	157 363	1 612 257	1 436 403	175 854	8.9	81.2	9.9
PLACER CO.	284 922	233 062	13 463	10 879	2 063	271 980	38 397	233 583	222 183	11 400	14.1	81.7	4.2
SACRAMENTO CO.	1 357 517	1 111 017	148 407	84 644	21 763	1 251 110	98 093	1 153 017	1 026 373	126 644	7.8	82.0	10.1
SACRAMENTO	604 158	467 904	83 393	28 859	13 571	561 728	52 861	508 867	439 045	69 822	9.4	78.2	12.4
YOLO CO.	263 882	198 187	44 799	10 340	6 989	246 530	20 873	225 657	187 847	37 810	8.5	76.2	15.3
SALINAS-SEASIDE-MONTEREY SMSA	692 937	550 806	53 545	23 492	8 527	660 918	88 586	572 332	527 314	45 018	13.4	79.8	6.8
MONTEREY CO.	692 937	550 806	53 545	23 492	8 527	660 918	88 586	572 332	527 314	45 018	13.4	79.8	6.8
SALINAS	137 925	113 147	16 076	5 648	3 145	129 132	8 702	120 430	107 499	12 931	6.7	83.2	10.0
SAN DIEGO SMSA	3 517 463	2 964 434	304 779	156 208	42 358	3 318 869	248 222	3 070 647	2 808 226	262 421	7.5	84.6	7.9
SAN DIEGO CO	3 517 463	2 964 434	304 779	156 208	42 358	3 318 869	248 222	3 070 647	2 808 226	262 421	7.5	84.6	7.9
CHULA VISTA	188 993	136 367	28 150	6 346	5 117	177 530	24 476	153 054	130 021	23 033	13.8	73.2	13.0
EL CAJON	120 427	104 164	10 581	4 521	1 906	114 000	5 682	108 318	99 643	8 675	5.0	87.4	7.6
SAN DIEGO	1 845 344	1 539 777	194 052	63 921	25 243	1 756 180	111 515	1 644 665	1 475 856	168 809	6.3	84.0	9.6
SAN FRANCISCO-OAKLAND SMSA	10 072 322	8 259 541	1 107 906	393 201	173 411	9 505 710	704 875	8 800 835	7 866 340	934 495	7.4	82.8	9.8
ALAMEDA CO	3 084 215	2 497 902	384 587	134 051	71 902	2 878 262	201 726	2 676 536	2 363 851	312 685	7.0	82.1	10.9
ALAMEDA	147 215	126 749	15 877	5 663	2 379	139 173	4 589	134 584	121 086	13 498	3.3	87.0	9.7
BERKELEY	320 116	274 377	32 342	9 898	5 515	304 703	13 397	291 306	264 479	26 827	4.4	86.8	8.8
FREMONT	278 243	239 584	20 946	12 290	3 886	262 067	17 713	244 354	227 294	17 060	6.8	86.7	6.5
HAYWARD	261 986	207 571	40 059	8 694	8 724	244 568	14 356	230 212	198 877	31 335	5.9	81.3	12.8
OAKLAND	1 091 980	854 734	142 066	34 530	23 897	1 033 523	95 150	938 373	820 204	118 169	9.2	79.4	11.4
SAN LEANDRO	304 393	223 827	66 640	9 586	14 585	280 222	13 926	266 296	214 241	52 055	5.0	76.5	18.6
CONTRA COSTA CO.	1 867 698	1 536 201	160 186	83 392	32 796	1 751 510	171 311	1 580 199	1 452 809	127 390	9.8	82.9	7.3
CONCORD	198 784	175 817	11 500	10 016	1 966	186 802	11 467	175 335	165 801	9 534	6.1	88.8	5.1
RICHMOND	325 104	258 686	49 310	8 465	10 777	305 862	17 106	288 756	250 223	38 533	5.6	81.8	12.6
MARIN CO	717 265	651 892	32 221	29 326	4 281	683 658	33 152	650 506	622 566	27 940	4.8	91.1	4.1
SAN FRANCISCO	2 355 539	1 924 422	229 942	66 357	30 906	2 258 276	201 175	2 057 101	1 858 065	199 036	8.9	82.3	8.8
SAN MATEO CO	2 047 605	1 649 124	300 970	80 075	33 526	1 934 004	97 511	1 836 493	1 569 049	267 444	5.0	81.1	13.8
DALY CITY	159 132	145 716	8 336	8 380	1 302	149 450	5 080	144 370	137 336	7 034	3.4	91.9	4.7
REDWOOD CITY	183 129	150 971	20 663	6 168	3 609	173 352	11 495	161 857	144 803	17 054	6.6	83.5	9.8
SAN MATEO	264 058	232 894	15 991	9 660	2 308	252 090	15 173	236 917	223 234	13 683	6.0	88.6	5.4
SAN JOSE SMSA	3 349 207	2 721 354	466 951	140 947	66 293	3 141 967	160 902	2 981 065	2 580 407	400 658	5.1	82.1	12.8
SANTA CLARA CO	3 349 207	2 721 354	466 951	140 947	66 293	3 141 967	160 902	2 981 065	2 580 407	400 658	5.1	82.1	12.8
MOUNTAIN VIEW	211 609	158 441	44 961	3 933	5 691	201 985	8 207	193 778	154 508	39 270	4.1	76.5	19.4
PALO ALTO	330 552	258 464	58 863	7 450	6 913	316 189	13 225	302 964	251 014	51 950	4.2	79.4	16.4
SAN JOSE	1 257 943	1 039 224	157 248	53 185	24 792	1 179 966	61 471	1 118 495	986 039	132 456	5.2	83.6	11.2
SANTA CLARA	285 479	215 704	58 760	8 465	9 960	267 054	11 015	256 039	207 239	48 800	4.1	77.6	18.3
SUNNYVALE	346 401	264 402	65 962	10 556	7 735	328 110	16 037	312 073	253 846	58 227	4.9	77.4	17.7

See footnotes at end of table.

Table 4. Assessed Value of Property Subject to Local General Property Taxation, for SMSA's, Counties, and Selected Major Cities: 1971—Continued

(Amounts in thousands of dollars; each city shown had a population of 50,000 or more in 1970)

Area	Gross assessed value (before partial exemptions)			Tax-exempt portion of locally assessed value[1]		Assessed value subject to tax, after deduction of partial exemptions					Percent of assessed value subject to tax (total 100 percent for each area)		
	Total, including State-assessed property	Locally assessed property		Real property	Personal property	Total	State-assessed property	Locally assessed property			State-assessed property	Locally assessed property	
		Real	Personal					Total	Real	Personal		Real	Personal
CALIFORNIA--CON.													
SMSA PORTION--CON.													
SANTA BARBARA-SANTA MARIA-LOMPOC SMSA	728 704	606 445	63 406	30 085	7 845	690 707	58 786	631 921	576 360	55 561	8.5	83.4	8.0
SANTA BARBARA CO.	728 704	606 445	63 406	30 085	7 845	690 707	58 786	631 921	576 360	55 561	8.5	83.4	8.0
SANTA BARBARA	220 285	183 092	21 873	7 756	2 503	210 026	15 320	194 706	175 336	19 370	7.3	83.5	9.2
SANTA CRUZ SMSA	372 417	321 964	30 885	17 849	3 950	350 618	19 568	331 050	304 115	26 935	5.6	86.7	7.7
SANTA CRUZ CO.	372 417	321 964	30 885	17 849	3 950	350 618	19 568	331 050	304 115	26 935	5.6	86.7	7.7
SANTA ROSA SMSA	560 283	470 049	48 637	28 477	8 461	523 345	41 597	481 748	441 572	40 176	7.9	84.4	7.7
SONOMA CO.	560 283	470 049	48 637	28 477	8 461	523 345	41 597	481 748	441 572	40 176	7.9	84.4	7.7
SANTA ROSA	147 313	120 591	14 233	6 630	2 001	138 682	12 489	126 193	113 961	12 232	9.0	82.2	8.8
STOCKTON SMSA	799 066	588 345	141 128	35 060	20 734	742 255	68 576	673 679	553 285	120 394	9.2	74.5	16.2
SAN JOAQUIN CO	799 066	588 345	141 128	35 060	20 734	742 255	68 576	673 679	553 285	120 394	9.2	74.5	16.2
STOCKTON	266 933	195 863	52 251	9 963	8 016	248 954	18 819	230 135	185 900	44 235	7.6	74.7	17.8
VALLEJO-FAIRFIELD-NAPA SMSA	637 620	532 888	56 915	31 409	7 419	598 792	47 817	550 975	501 479	49 496	8.0	83.7	8.3
NAPA CO.	223 169	190 145	20 358	11 284	2 900	208 985	12 666	196 319	178 861	17 458	6.1	85.6	8.4
SOLANO CO.	414 451	342 743	36 557	20 125	4 519	389 807	35 151	354 656	322 618	32 038	9.0	82.8	8.2
VALLEJO	113 157	98 338	8 402	7 235	1 114	104 808	6 417	98 391	91 103	7 288	6.1	86.9	7.0
NON-SMSA PORTION	4 564 152	3 509 041	427 829	164 926	68 069	4 331 153	627 278	3 703 875	3 344 115	359 760	14.5	77.2	8.3
ALPINE	10 524	8 077	223	53	15	10 456	2 224	8 232	8 024	208	21.3	76.7	2.0
AMADOR	62 258	37 224	5 669	1 952	533	59 773	19 345	40 428	35 272	5 156	32.4	59.0	8.6
BUTTE	300 762	226 211	31 467	14 472	5 496	280 794	43 084	237 710	211 739	25 971	15.3	75.4	9.2
CALAVERAS	85 948	74 605	3 653	2 169	336	83 443	7 690	75 753	72 436	3 317	9.2	86.8	4.0
COLUSA	82 439	61 615	12 288	1 506	1 872	79 061	8 536	70 525	60 109	10 416	10.8	76.0	13.2
DEL NORTE	43 559	35 203	5 395	2 028	914	40 617	2 961	37 656	33 175	4 481	7.3	81.7	11.0
EL DORADO	220 519	195 690	8 252	6 436	1 056	213 027	16 577	196 450	189 254	7 196	7.8	88.8	3.4
GLENN	85 229	66 337	10 572	2 416	1 650	81 163	8 320	72 843	63 921	8 922	10.3	78.8	11.0
HUMBOLDT	288 066	215 963	42 894	12 845	7 870	267 351	29 207	238 144	203 120	35 024	10.9	76.0	13.1
IMPERIAL	211 691	181 620	17 618	7 638	2 471	201 582	12 453	189 129	173 982	15 147	6.2	86.3	7.5
INYO	77 395	63 546	4 735	1 654	607	75 134	9 114	66 020	61 892	4 128	12.1	82.4	5.5
KINGS	156 985	113 396	23 920	6 643	4 521	145 821	19 669	126 152	106 753	19 399	13.5	73.2	13.3
LAKE	106 276	93 820	5 392	3 534	342	102 400	7 064	95 336	90 286	5 050	6.9	88.2	4.9
LASSEN	45 255	35 896	3 423	2 168	407	42 680	5 936	36 744	33 728	3 016	13.9	79.0	7.1
MADERA	163 274	119 005	16 243	4 891	3 008	155 375	28 026	127 349	114 114	13 235	18.0	73.4	8.5
MARIPOSA	33 222	29 416	1 782	861	117	32 244	2 024	30 220	28 555	1 665	6.3	88.6	5.2
MENDOCINO	178 467	150 075	14 815	6 632	2 779	169 056	13 577	155 479	143 443	12 036	8.0	84.8	7.1
MERCED	292 944	234 537	32 176	11 378	5 907	275 659	26 231	249 428	223 159	26 269	9.5	81.0	9.5
MODOC	37 813	28 184	2 801	1 181	370	36 262	6 828	29 434	27 003	2 431	18.8	74.5	6.7
MONO	54 819	47 822	1 483	438	122	54 259	5 514	48 745	47 384	1 361	10.2	87.3	2.5
NEVADA	113 231	93 838	5 169	4 406	654	108 171	14 224	93 947	89 432	4 515	13.1	82.7	4.2
PLUMAS	101 254	45 844	3 847	1 648	605	99 000	51 562	47 438	44 196	3 242	52.1	44.6	3.3
SAN BENITO	79 560	60 672	10 445	1 896	1 595	76 069	8 443	67 626	58 776	8 850	11.1	77.3	11.6
SAN LUIS OBISPO	331 388	234 588	22 127	12 502	3 004	315 882	74 673	241 209	222 086	19 123	23.6	70.3	6.1
SHASTA	274 934	188 210	25 621	10 375	3 450	261 109	81 103	180 006	157 835	22 171	31.1	60.4	8.5
SIERRA	12 490	10 294	555	365	103	12 022	1 641	10 381	9 929	452	13.6	82.6	3.8
SISKIYOU	128 176	97 315	11 957	4 972	1 859	121 345	18 904	102 441	92 343	10 098	15.6	76.1	8.3
SUTTER	162 682	131 755	19 119	5 390	2 958	154 334	11 808	142 526	126 365	16 161	7.7	81.9	10.5
TEHAMA	108 477	79 459	15 022	4 159	1 546	102 772	13 996	88 776	75 300	13 476	13.6	73.3	13.1
TRINITY	34 538	27 722	2 576	945	367	33 226	4 240	28 986	26 777	2 209	12.8	80.6	6.6
TULARE	503 712	401 803	52 418	20 294	9 674	473 741	49 488	424 253	381 509	42 744	10.4	80.5	9.0
TUOLUMNE	92 487	75 800	5 105	3 127	661	88 669	11 552	77 117	72 673	4 444	13.0	82.0	5.0
YUBA	83 808	63 497	9 047	3 952	1 200	78 656	11 264	67 392	59 545	7 847	14.3	75.7	10.0
COLORADO													
TOTAL	5 453 961	4 185 470	707 282	-	-	5 453 961	561 209	4 892 752	4 185 470	707 282	10.3	76.7	13.0
SMSA PORTION	3 673 716	2 890 172	472 543	-	-	3 673 716	311 001	3 362 715	2 890 172	472 543	8.5	78.7	12.9
COLORADO SPRINGS SMSA	452 077	375 950	45 816	-	-	452 077	30 311	421 766	375 950	45 816	6.7	83.2	10.1
EL PASO CO	452 077	375 950	45 816	-	-	452 077	30 311	421 766	375 950	45 816	6.7	83.2	10.1
COLORADO SPRINGS	303 793	252 150	36 167	-	-	303 793	15 476	288 317	252 150	36 167	5.1	83.0	11.9
DENVER SMSA	3 003 568	2 343 701	400 737	-	-	3 003 568	259 130	2 744 438	2 343 701	400 737	8.6	78.0	13.3
ADAMS CO	327 312	252 963	28 226	-	-	327 312	46 123	281 189	252 953	28 226	14.1	77.3	8.6
AURORA (PART)	2 054	1 955	68	-	-	2 054	31	2 023	1 955	68	1.5	95.2	3.3
ARAPAHOE CO.	382 931	319 073	37 385	-	-	382 931	26 473	356 458	319 073	37 385	6.9	83.3	9.8
AURORA (PART)	86 482	77 280	5 272	-	-	86 482	3 930	82 552	77 280	5 272	4.5	89.4	6.1
BOULDER CO	332 504	258 755	45 414	-	-	332 504	28 335	304 169	258 755	45 414	8.5	77.8	13.7
BOULDER	141 712	117 478	16 142	-	-	141 712	8 092	133 620	117 478	16 142	5.7	82.9	11.4
DENVER	1 444 627	1 080 319	235 106	-	-	1 444 627	129 202	1 315 425	1 080 319	235 106	8.9	74.8	16.3
JEFFERSON CO	516 194	432 591	54 606	-	-	516 194	28 997	487 197	432 591	54 606	5.6	83.8	10.6
LAKEWOOD	(NA)	(NA)	(NA)	-	-	(NA)	(NA)	(NA)	(NA)	(NA)	(NA)	(NA)	(NA)
PUEBLO SMSA	218 071	170 521	25 990	-	-	218 071	21 560	196 511	170 521	25 990	9.9	78.2	11.9
PUEBLO CO.	218 071	170 521	25 990	-	-	218 071	21 560	196 511	170 521	25 990	9.9	78.2	11.9
PUEBLO	(NA)	(NA)	(NA)	-	-	(NA)	(NA)	(NA)	(NA)	(NA)	(NA)	(NA)	(NA)
NON-SMSA PORTION	1 780 245	1 295 298	234 739	-	-	1 780 245	250 208	1 530 037	1 295 298	234 739	14.1	72.8	13.2
ALAMOSA	21 010	13 986	2 744	-	-	21 010	4 280	16 730	13 986	2 744	20.4	66.6	13.1
ARCHULETA	8 634	6 892	791	-	-	8 634	951	7 683	6 892	791	11.0	79.8	9.2
BACA	23 957	14 927	3 764	-	-	23 957	5 266	18 691	14 927	3 764	22.0	62.3	15.7
BENT	16 239	9 942	2 664	-	-	16 239	3 653	12 606	9 942	2 664	22.5	61.1	16.4
CHAFFEE	21 665	15 375	1 741	-	-	21 665	4 549	17 116	15 375	1 741	21.0	71.0	8.0
CHEYENNE	16 746	11 006	2 185	-	-	16 746	3 555	13 191	11 006	2 185	21.2	65.7	13.0
CLEAR CREEK	31 803	20 927	1 414	-	-	31 803	9 462	22 341	20 927	1 414	29.8	65.8	4.4
CONEJOS	11 796	7 584	2 426	-	-	11 796	1 786	10 010	7 584	2 426	15.1	64.3	20.6
COSTILLA	8 401	6 044	706	-	-	8 401	1 651	6 750	6 044	706	19.7	71.9	8.4
CROWLEY	8 329	5 603	1 547	-	-	8 329	1 179	7 150	5 603	1 547	14.2	67.3	18.6

See footnotes at end of table.

Table 4. Assessed Value of Property Subject to Local General Property Taxation, for SMSA's, Counties, and Selected Major Cities: 1971—Continued

(Amounts in thousands of dollars; each city shown had a population of 50,000 or more in 1970)

Area	Gross assessed value (before partial exemptions)			Tax-exempt portion of locally assessed value[1]		Assessed value subject to tax, after deduction of partial exemptions					Percent of assessed value subject to tax (total 100 percent for each area)		
	Total, including State-assessed property	Locally assessed property		Real property	Personal property	Total	State-assessed property	Locally assessed property			State-assessed property	Locally assessed property	
		Real	Personal					Total	Real	Personal		Real	Personal
COLORADO--CON.													
NON-SMSA PORTION--CON.													
CUSTER	5 527	4 466	844	-	-	5 527	217	5 310	4 466	844	3.9	80.8	15.3
DELTA	24 460	16 386	4 253	-	-	24 460	3 821	20 639	16 386	4 253	15.6	67.0	17.4
DOLORES	5 234	3 639	827	-	-	5 234	768	4 466	3 639	827	14.7	69.5	15.8
DOUGLAS	27 570	18 752	2 183	-	-	27 570	6 635	20 935	18 752	2 183	24.1	68.0	7.9
EAGLE	33 506	25 388	2 460	-	-	33 506	5 658	27 848	25 388	2 460	16.9	75.8	7.3
ELBERT	18 232	12 104	2 973	-	-	18 232	3 155	15 077	12 104	2 973	17.3	66.4	16.3
FREMONT	36 921	27 348	3 074	-	-	36 921	6 499	30 422	27 348	3 074	17.6	74.1	8.3
GARFIELD	43 865	27 498	6 759	-	-	43 865	9 608	34 257	27 498	6 759	21.9	62.7	15.4
GILPIN	4 527	3 639	122	-	-	4 527	766	3 761	3 639	122	16.9	80.4	2.7
GRAND	20 474	15 655	1 752	-	-	20 474	3 067	17 407	15 655	1 752	15.0	76.5	8.6
GUNNISON	18 499	12 844	4 135	-	-	18 499	1 520	16 979	12 844	4 135	8.2	69.4	22.4
HINSDALE	2 389	2 024	271	-	-	2 389	94	2 295	2 024	271	3.9	84.7	11.3
HUERFANO	12 747	8 515	1 371	-	-	12 747	2 861	9 886	8 515	1 371	22.4	66.8	10.8
JACKSON	9 882	6 227	2 161	-	-	9 882	1 494	8 388	6 227	2 161	15.1	63.0	21.9
KIOWA	16 293	11 566	1 931	-	-	16 293	2 796	13 497	11 566	1 931	17.2	71.0	11.9
KIT CARSON	27 369	19 855	5 628	-	-	27 369	1 886	25 483	19 855	5 628	6.9	72.5	20.6
LAKE	53 779	46 905	3 561	-	-	53 779	3 313	50 466	46 905	3 561	6.2	87.2	6.6
LA PLATA	44 188	29 534	5 543	-	-	44 188	9 111	35 077	29 534	5 543	20.6	66.8	12.5
LARIMER	193 342	160 137	19 929	-	-	193 342	13 276	180 066	160 137	19 929	6.9	82.8	10.3
LAS ANIMAS	30 102	19 485	4 504	-	-	30 102	6 113	23 989	19 485	4 504	20.3	64.7	15.0
LINCOLN	19 968	13 124	3 325	-	-	19 968	3 519	16 449	13 124	3 325	17.6	65.7	16.7
LOGAN	64 233	46 775	9 484	-	-	64 233	7 974	56 259	46 775	9 484	12.4	72.8	14.8
MESA	110 426	78 656	13 644	-	-	110 426	18 126	92 300	78 656	13 644	16.4	71.2	12.4
MINERAL	3 397	2 019	443	-	-	3 397	935	2 462	2 019	443	27.5	59.4	13.0
MOFFAT	24 326	18 453	3 704	-	-	24 326	2 169	22 157	18 453	3 704	8.9	75.9	15.2
MONTEZUMA	26 161	19 020	4 102	-	-	26 161	3 039	23 122	19 020	4 102	11.6	72.7	15.7
MONTROSE	35 293	22 560	6 933	-	-	35 293	5 800	29 493	22 560	6 933	16.4	63.9	19.6
MORGAN	55 652	40 883	8 359	-	-	55 652	6 410	49 242	40 883	8 359	11.5	73.5	15.0
OTERO	42 259	30 450	5 432	-	-	42 259	6 377	35 882	30 450	5 432	15.1	72.1	12.9
OURAY	5 705	4 020	929	-	-	5 705	756	4 949	4 020	929	13.3	70.5	16.3
PARK	12 078	10 090	830	-	-	12 078	1 158	10 920	10 090	830	9.6	83.5	6.9
PHILLIPS	19 545	16 076	2 256	-	-	19 545	1 213	18 332	16 076	2 256	6.2	82.3	11.5
PITKIN	52 825	46 211	3 888	-	-	52 825	2 726	50 099	46 211	3 888	5.2	87.5	7.4
PROWERS	33 348	22 779	3 580	-	-	33 348	6 989	26 359	22 779	3 580	21.0	68.3	10.7
RIO BLANCO	54 438	45 415	2 224	-	-	54 438	6 799	47 639	45 415	2 224	12.5	83.4	4.1
RIO GRANDE	27 017	18 928	4 417	-	-	27 017	3 672	23 345	18 928	4 417	13.6	70.1	16.3
ROUTT	30 541	17 185	4 895	-	-	30 541	8 461	22 080	17 185	4 895	27.7	56.3	16.0
SAGUACHE	12 105	8 650	2 239	-	-	12 105	1 216	10 889	8 650	2 239	10.0	71.5	18.5
SAN JUAN	4 149	2 950	663	-	-	4 149	536	3 613	2 950	663	12.9	71.1	16.0
SAN MIGUEL	8 551	6 505	1 172	-	-	8 551	874	7 677	6 505	1 172	10.2	76.1	13.7
SEDGWICK	15 666	12 051	2 167	-	-	15 666	1 448	14 218	12 051	2 167	9.2	76.9	13.8
SUMMIT	18 974	16 666	879	-	-	18 974	1 429	17 545	16 666	879	7.5	87.8	4.6
TELLER	10 364	8 933	526	-	-	10 364	905	9 459	8 933	526	8.7	86.2	5.1
WASHINGTON	39 028	31 039	5 441	-	-	39 028	2 548	36 480	31 039	5 441	6.5	79.5	13.9
WELD	223 028	147 553	42 468	-	-	223 028	33 007	190 021	147 553	42 468	14.8	66.2	19.0
YUMA	33 662	24 054	6 476	-	-	33 662	3 132	30 530	24 054	6 476	9.3	71.5	19.2
CONNECTICUT[2]													
TOTAL	19 002 733	14 881 138	4 121 595	285 364	84 439	18 632 930	-	18 632 930	14 595 774	4 037 156	-	78.3	21.7
SEA PORTION	16 629 601	13 027 533	3 602 068	239 499	71 536	16 318 566	-	16 318 566	12 788 034	3 530 532	-	78.4	21.6
BRIDGEPORT SEA	6 505 899	5 297 036	1 208 863	70 920	20 085	6 414 894	-	6 414 894	5 226 116	1 188 778	-	81.5	18.5
FAIRFIELD CO	6 505 899	5 297 036	1 208 863	70 920	20 085	6 414 894	-	6 414 894	5 226 116	1 188 778	-	81.5	18.5
BRIDGEPORT	629 488	373 441	256 047	8 287	5 688	615 513	-	615 513	365 154	250 359	-	59.3	40.7
DANBURY	287 577	210 871	76 706	4 650	1 694	281 233	-	281 233	206 221	75 012	-	73.3	26.7
NORWALK	464 481	341 282	123 199	6 330	2 282	455 839	-	455 839	334 952	120 887	-	73.5	26.5
STAMFORD	805 687	623 352	182 335	8 718	2 546	794 423	-	794 423	614 634	179 789	-	77.4	22.6
FAIRFIELD TOWN	429 295	342 583	86 712	6 213	1 573	421 509	-	421 509	336 370	85 139	-	79.8	20.2
GREENWICH TOWN	1 453 011	1 321 508	131 503	5 886	582	1 446 543	-	1 446 543	1 315 622	130 921	-	90.9	9.1
HARTFORD SEA	4 716 465	3 561 087	1 154 378	75 442	23 594	4 617 429	-	4 617 429	3 486 645	1 130 784	-	75.5	24.5
HARTFORD CO	4 716 465	3 562 087	1 154 378	75 442	23 594	4 617 429	-	4 617 429	3 486 645	1 130 784	-	75.5	24.5
BRISTOL	252 931	186 296	66 635	5 197	1 854	245 880	-	245 880	181 099	64 781	-	73.7	26.3
HARTFORD	930 506	664 969	265 537	8 046	2 410	922 050	-	922 050	658 923	263 127	-	71.5	28.5
NEW BRITAIN	287 277	207 112	80 165	6 840	2 647	277 790	-	277 790	200 272	77 518	-	72.1	27.9
EAST HARTFORD TOWN	424 428	268 429	155 999	4 815	2 804	416 809	-	416 809	263 614	153 195	-	63.2	36.8
WEST HARTFORD TOWN	453 104	377 890	75 214	8 111	1 614	443 379	-	443 379	369 779	73 600	-	83.4	16.6
NEW HAVEN SEA	4 320 037	3 312 539	1 007 498	69 463	21 232	4 229 342	-	4 229 342	3 243 076	986 266	-	76.7	23.3
NEW HAVEN CO	4 320 037	3 312 539	1 007 498	69 463	21 232	4 229 342	-	4 229 342	3 243 076	986 266	-	76.7	23.3
MERIDEN	244 611	186 288	58 323	5 791	1 809	237 011	-	237 011	180 497	56 514	-	76.2	23.8
MILFORD	638 736	457 423	181 313	7 000	2 776	628 960	-	628 960	450 423	178 537	-	71.6	28.4
NEW HAVEN	461 484	327 580	133 904	8 361	3 415	449 708	-	449 708	319 219	130 489	-	71.0	29.0
WATERBURY	455 674	332 451	123 223	5 232	1 935	448 507	-	448 507	327 219	121 288	-	73.0	27.0
WEST HAVEN	353 707	294 684	59 023	6 181	1 239	346 287	-	346 287	288 503	57 784	-	83.3	16.7
NORWICH SEA	1 087 200	855 871	231 329	23 674	6 625	1 056 901	-	1 056 901	832 197	224 704	-	78.7	21.3
NEW LONDON CO	1 087 200	855 871	231 329	23 674	6 625	1 056 901	-	1 056 901	832 197	224 704	-	78.7	21.3
NON-SEA PORTION	2 373 132	1 853 605	519 527	45 865	12 903	2 314 364	-	2 314 364	1 807 740	506 624	-	78.1	21.9
LITCHFIELD	856 397	685 251	171 146	15 896	4 274	836 227	-	836 227	669 355	166 872	-	80.0	20.0
MIDDLESEX	762 855	567 151	195 704	11 755	3 910	747 190	-	747 190	555 396	191 794	-	74.3	25.7
TOLLAND	432 070	358 033	74 037	9 961	2 101	420 008	-	420 008	348 072	71 936	-	82.9	17.1
WINDHAM	321 810	243 170	78 640	8 253	2 618	310 939	-	310 939	234 917	76 022	-	75.6	24.4

See footnotes at end of table.

Table 4. Assessed Value of Property Subject to Local General Property Taxation, for SMSA's, Counties, and Selected Major Cities: 1971—Continued

(Amounts in thousands of dollars; each city shown had a population of 50,000 or more in 1970)

Area	Gross assessed value (before partial exemptions)			Tax-exempt portion of locally assessed value[1]		Assessed value subject to tax, after deduction of partial exemptions					Percent of assessed value subject to tax (total 100 percent for each area)		
	Total, including State-assessed property	Locally assessed property		Real property	Personal property	Total	State-assessed property	Locally assessed property			State-assessed property	Locally assessed property	
		Real	Personal					Total	Real	Personal		Real	Personal
DELAWARE													
TOTAL.	1 838 566	1 838 566	-	21 061	-	1 817 505	-	1 817 505	1 817 505	-	-	100.0	-
SMSA PORTION	1 347 893	1 347 893	-	10 649	-	1 337 244	-	1 337 244	1 337 244	-	-	100.0	-
WILMINGTON, DEL.-N.J.-MD. SMSA*. .	1 347 893	1 347 893	-	10 649	-	1 337 244	-	1 337 244	1 337 244	-	-	100.0	-
NEW CASTLE CO. .	1 347 893	1 347 893	-	10 649	-	1 337 244	-	1 337 244	1 337 244	-	-	100.0	-
WILMINGTON . .	281 906	231 906	-	4 431	-	277 475	-	277 475	277 475	-	-	100.0	-
NON-SMSA PORTION . .	490 673	490 673	-	10 412	-	480 261	-	480 261	480 261	-	-	100.0	-
KENT	248 438	248 438	-	5 000	-	243 438	-	243 438	243 438	-	-	100.0	-
SUSSEX	242 235	242 235	-	5 412	-	236 823	-	236 823	236 823	-	-	100.0	-
DISTRICT OF COLUMBIA													
ALL SMSA													
WASHINGTON, D.C.-MD. VA. SMSA*													
WASHINGTON . . .	4 520 340	3 939 158	581 182	-	-	4 520 340	-	4 520 340	3 939 158	581 182	-	87.1	12.9
FLORIDA													
TOTAL.	51 761 183	44 880 140	6 581 908	7 844 931	64 066	43 852 186	299 135	43 553 051	37 035 209	6 517 842	0.7	84.5	14.9
SMSA PORTION	41 198 685	35 669 310	5 360 423	6 564 587	63 813	34 570 285	168 952	34 401 333	29 104 723	5 296 610	0.5	84.2	15.3
DAYTONA BEACH SMSA	1 180 267	1 035 526	137 650	210 316	-	969 951	7 091	962 860	825 210	137 650	0.7	85.1	14.2
VOLUSIA CO . . .	1 180 267	1 035 526	137 650	210 316	-	969 951	7 091	962 860	825 210	137 650	0.7	85.1	14.2
FORT LAUDERDALE-HOLLYWOOD SMSA. .	5 990 246	5 338 985	646 872	762 806	-	5 227 440	4 389	5 223 051	4 576 179	646 872	0.1	87.5	12.4
BROWARD CO . . .	5 990 246	5 338 985	646 872	762 806	-	5 227 440	4 389	5 223 051	4 576 179	646 872	0.1	87.5	12.4
FORT LAUDERDALE	(NA)	1 418 734	(NA)	186 307	-	(NA)	1 371	(NA)	1 232 427	(NA)	(NA)	(NA)	(NA)
HOLLYWOOD. . .	(NA)	835 195	(NA)	154 211	-	(NA)	410	(NA)	680 984	(NA)	(NA)	(NA)	(NA)
FORT MYERS SMSA. .	881 290	800 821	77 881	122 613	9	758 668	2 588	756 080	678 208	77 872	0.3	89.4	10.3
LEE CO	881 290	800 821	77 881	122 613	9	758 668	2 588	756 080	678 208	77 872	0.3	89.4	10.3
GAINESVILLE SMSA .	535 666	466 867	60 511	253 035	-	282 631	8 288	274 343	213 832	60 511	2.9	75.7	21.4
ALACHUA CO . . .	535 666	466 867	60 511	253 035	-	282 631	8 288	274 343	213 832	60 511	2.9	75.7	21.4
GAINESVILLE. .	(NA)	387 975	(NA)	176 458	-	(NA)	1 039	(NA)	211 517	(NA)	(NA)	(NA)	(NA)
JACKSONVILLE SMSA.	2 731 468	2 317 572	370 766	511 517	-	2 219 951	43 130	2 176 821	1 806 055	370 766	1.9	81.4	16.7
DUVAL CO.:[3]													
JACKSONVILLE .	2 731 468	2 317 572	370 766	511 517	-	2 219 951	43 130	2 176 821	1 806 055	370 766	1.9	81.4	16.7
LAKELAND-WINTER HAVEN SMSA. . . .	1 832 864	1 393 336	419 980	229 659	130	1 603 075	19 548	1 583 527	1 163 677	419 850	1.2	72.6	26.2
POLK CO.	1 832 864	1 393 336	419 980	229 659	130	1 603 075	19 548	1 583 527	1 163 677	419 850	1.2	72.6	26.2
MELBOURNE-TITUSVILLE-COCOA SMSA.	1 289 144	1 230 638	53 055	222 739	1	1 066 404	5 451	1 060 953	1 007 899	53 054	0.5	94.5	5.0
BREVARD CO . . .	1 289 144	1 230 638	53 055	222 739	1	1 066 404	5 451	1 060 953	1 007 899	53 054	0.5	94.5	5.0
MIAMI SMSA	11 146 745	9 613 617	1 520 966	1 114 571	21 793	10 010 381	12 162	9 998 219	8 499 046	1 499 173	0.1	84.9	15.0
DADE CO.	11 146 745	9 613 617	1 520 966	1 114 571	21 793	10 010 381	12 162	9 998 219	8 499 046	1 499 173	0.1	84.9	15.0
HIALEAH. . . .	614 444	611 927	1 547	113 285	1 547	499 612	970	498 642	498 642	-	0.2	99.8	-
MIAMI.	2 006 720	1 990 845	10 247	326 860	10 247	1 669 613	5 628	1 663 985	1 663 985	-	0.3	99.7	-
MIAMI BEACH. .	1 098 725	1 088 560	9 994	92 514	9 994	996 217	171	996 046	996 046	-	(Z)	100.0	-
ORLANDO SMSA . . .	2 875 134	2 564 072	301 020	440 030	12 716	2 422 388	10 042	2 412 346	2 124 042	288 304	0.4	87.7	11.9
ORANGE CO. . . .	2 332 608	2 068 602	258 230	343 566	12 710	1 976 332	5 776	1 970 556	1 725 036	245 520	0.3	87.3	12.4
ORLANDO. . . .	714 187	699 846	12 702	180 576	12 702	520 909	1 639	519 270	519 270	-	0.3	99.7	-
SEMINOLE CO. . .	542 526	495 470	42 790	96 464	6	446 056	4 266	441 790	399 006	42 784	1.0	89.5	9.6
PENSACOLA SMSA . .	1 383 015	1 023 365	350 560	225 486	-	1 157 529	9 090	1 148 439	797 879	350 560	0.8	68.9	30.3
ESCAMBIA CO. . .	1 124 225	831 741	284 744	190 066	-	934 159	7 740	926 419	641 675	284 744	0.8	68.7	30.5
PENSACOLA. . .	(NA)	306 045	(NA)	105 868	-	(NA)	2 790	(NA)	200 177	(NA)	(NA)	(NA)	(NA)
SANTA ROSA CO. .	258 790	191 624	65 816	35 420	-	223 370	1 350	222 020	156 204	65 816	0.6	69.9	29.5
SARASOTA SMSA. . .	1 057 254	960 190	95 451	164 411	-	892 843	1 613	891 230	795 779	95 451	0.2	89.1	10.7
SARASOTA CO. . .	1 057 254	960 190	95 451	164 411	-	892 843	1 613	891 230	795 779	95 451	0.2	89.1	10.7
TALLAHASSEE SMSA .	677 015	604 989	69 129	257 630	28 042	391 343	2 897	388 446	347 359	41 087	0.7	88.8	10.5
LEON CO.	677 015	604 989	69 129	257 630	28 042	391 343	2 897	388 446	347 359	41 087	0.7	88.8	10.5
TALLAHASSEE. .	572 140	543 174	28 042	222 628	28 042	321 470	924	320 546	320 546	-	0.3	99.7	-
TAMPA-ST. PETERSBURG SMSA.	5 610 513	4 801 739	775 904	1 663 962	1 122	3 945 429	32 850	3 912 579	3 137 797	774 782	0.8	79.5	19.6
HILLSBOROUGH CO.	2 856 316	2 363 967	464 520	958 740	180	1 897 396	27 829	1 869 567	1 405 227	464 340	1.5	74.1	24.5
TAMPA.	1 570 199	1 557 134	123	609 427	123	960 649	12 942	947 707	947 707	-	1.3	98.7	-
PINELLAS CO. . .	2 754 197	2 437 792	311 384	705 222	942	2 048 033	5 021	2 043 012	1 732 570	310 442	0.2	84.6	15.2
CLEARWATER . .	(NA)	322 312	(NA)	86 867	-	(NA)	396	(NA)	235 445	(NA)	(NA)	(NA)	(NA)
ST.PETERSBURG.	(NA)	985 679	(NA)	380 636	-	(NA)	1 833	(NA)	605 043	(NA)	(NA)	(NA)	(NA)
WEST PALM BEACH SMSA.	4 008 064	3 517 573	480 678	385 812	-	3 622 252	9 813	3 612 439	3 131 761	480 678	0.3	86.5	13.3
PALM BEACH CO. .	4 008 064	3 517 573	480 678	385 812	-	3 622 252	9 813	3 612 439	3 131 761	480 678	0.3	86.5	13.3
WEST PALM BEACH	(NA)	641 209	(NA)	110 313	-	(NA)	1 748	(NA)	530 896	(NA)	(NA)	(NA)	(NA)
NON-SMSA PORTION . .	10 562 498	9 210 830	1 221 485	1 280 344	253	9 281 901	130 183	9 151 718	7 930 486	1 221 232	1.4	85.4	13.2
BAKER.	94 335	87 861	3 382	6 802	2	87 531	3 092	84 439	81 059	3 380	3.5	92.6	3.9
BAY.	498 610	406 263	89 959	67 371	-	431 239	2 388	428 851	338 892	89 959	0.6	78.6	20.9
BRADFORD	79 583	65 266	11 784	12 637	1	66 945	2 533	64 412	52 629	11 783	3.8	78.6	17.6
CALHOUN.	53 922	47 079	6 741	6 403	-	47 519	102	47 417	40 676	6 741	0.2	85.6	14.2
CHARLOTTE.	332 219	315 295	14 615	42 899	-	289 320	2 309	287 011	272 396	14 615	0.8	94.2	5.1
CITRUS	223 933	166 090	54 827	28 281	5	195 647	3 016	192 631	137 809	54 822	1.5	70.4	28.0
CLAY	163 858	145 584	15 928	31 299	-	132 559	2 346	130 213	114 285	15 928	1.8	86.2	12.0
COLLIER.	617 214	584 043	32 001	37 701	-	579 513	1 170	578 343	546 342	32 001	0.2	94.3	5.5
COLUMBIA	147 690	120 839	24 511	21 534	-	126 156	2 340	123 816	99 305	24 511	1.9	78.7	19.4
DE SOTO.	97 588	88 926	5 997	11 606	-	85 982	2 665	83 317	77 320	5 997	3.1	89.9	7.0
DIXIE.	41 420	36 858	3 264	4 406	1	37 013	1 298	35 715	32 452	3 263	3.5	87.7	8.8
FLAGLER.	79 515	72 900	4 580	4 001	-	75 514	2 035	73 479	68 899	4 580	2.7	91.2	6.1
FRANKLIN	62 999	57 542	3 649	7 166	-	55 833	1 808	54 025	50 376	3 649	3.2	90.2	6.5
GADSDEN.	144 569	120 005	20 417	23 156	-	121 413	4 147	117 266	96 849	20 417	3.4	79.8	16.8
GILCHRIST.	32 422	27 761	3 234	3 746	-	28 676	1 427	27 249	24 015	3 234	5.0	83.7	11.3
GLADES	143 276	123 361	17 995	2 629	1	140 646	1 920	138 726	120 732	17 994	1.4	85.8	12.8

See footnotes at end of table.

Table 4. Assessed Value of Property Subject to Local General Property Taxation, for SMSA's, Counties, and Selected Major Cities: 1971—Continued

(Amounts in thousands of dollars; each city shown had a population of 50,000 or more in 1970)

Area	Gross assessed value (before partial exemptions): Total, including State-assessed property	Gross assessed value: Locally assessed property: Real	Gross assessed value: Locally assessed property: Personal	Tax-exempt portion of locally assessed value[1]: Real property	Tax-exempt portion: Personal property	Assessed value subject to tax, after deduction of partial exemptions: Total	Assessed value: State-assessed property	Assessed value: Locally assessed property: Total	Assessed value: Locally assessed property: Real	Assessed value: Locally assessed property: Personal	Percent of assessed value subject to tax (total 100 percent for each area): State-assessed property	Percent: Locally assessed property: Real	Percent: Locally assessed property: Personal
FLORIDA--CON.													
NON-SMSA PORTION--CON.													
GULF	76 292	48 871	25 666	10 119	1	66 172	1 755	64 417	38 752	25 665	2.7	58.6	38.8
HAMILTON	51 969	39 222	11 392	5 834	3	46 132	1 355	44 777	33 388	11 389	2.9	72.4	24.7
HARDEE	159 463	144 297	13 047	13 892	13	145 558	2 119	143 439	130 405	13 034	1.5	89.6	9.0
HENDRY	215 175	192 987	21 112	8 322	1	206 852	1 076	205 776	184 665	21 111	0.5	89.3	10.2
HERNANDO	138 360	115 624	19 118	20 904	-	117 456	3 618	113 838	94 720	19 118	3.1	80.6	16.3
HIGHLANDS	318 067	286 487	27 367	30 769	24	287 274	4 213	283 061	255 718	27 343	1.5	89.0	9.5
HOLMES	52 035	44 647	5 839	10 859	6	41 170	1 549	39 621	33 788	5 833	3.8	82.1	14.2
INDIAN RIVER	361 322	324 900	35 227	41 492	4	319 826	1 195	318 631	283 408	35 223	0.4	88.6	11.0
JACKSON	159 066	128 725	26 786	29 635	6	129 425	3 555	125 870	99 090	26 780	2.7	76.6	20.7
JEFFERSON	77 444	68 042	6 904	5 968	3	71 473	2 498	68 975	62 074	6 901	3.5	86.8	9.7
LAFAYETTE	49 641	45 739	3 481	3 095	-	46 546	421	46 125	42 644	3 481	0.9	91.6	7.5
LAKE	604 791	547 440	51 674	78 207	84	526 500	5 677	520 823	469 233	51 590	1.1	89.1	9.8
LEVY	107 850	88 791	15 523	10 477	1	97 372	3 536	93 836	78 314	15 522	3.6	80.4	15.9
LIBERTY	28 015	22 349	3 300	2 931	-	25 084	2 366	22 718	19 418	3 300	9.4	77.4	13.2
MADISON	100 496	90 651	6 954	11 350	11	89 135	2 891	86 244	79 301	6 943	3.2	89.0	7.8
MANATEE	655 994	579 679	73 878	114 947	-	541 047	2 437	538 610	464 732	73 878	0.5	85.9	13.7
MARION	620 391	531 970	81 693	73 047	15	547 329	6 728	540 601	458 923	81 678	1.2	83.8	14.9
MARTIN	320 871	287 488	29 955	31 779	-	289 092	3 428	285 664	255 709	29 955	1.2	88.5	10.4
MONROE	451 579	414 801	36 639	35 383	2	416 194	139	416 055	379 418	36 637	(Z)	91.2	8.8
NASSAU	190 834	132 445	51 803	18 460	-	172 374	6 586	165 788	113 985	51 803	3.8	66.1	30.1
OKALOOSA	364 456	309 221	52 946	65 091	1	299 364	2 289	297 075	244 130	52 945	0.8	81.5	17.7
OKEECHOBEE	138 055	125 810	10 640	7 739	-	130 316	1 605	128 711	118 071	10 640	1.2	90.6	8.2
OSCEOLA	444 886	419 956	23 974	26 722	-	418 164	956	417 208	393 234	23 974	0.2	94.0	5.7
PASCO	470 167	416 761	47 947	113 006	2	357 159	5 459	351 700	303 755	47 945	1.5	85.0	13.4
PUTNAM	290 869	239 280	46 584	36 030	1	254 838	5 005	249 833	203 250	46 583	2.0	79.8	18.3
ST. JOHNS	272 301	246 588	21 428	34 464	1	237 836	4 285	233 551	212 124	21 427	1.8	89.2	9.0
ST. LUCIE	500 510	448 275	49 624	50 851	31	449 628	2 611	447 017	397 424	49 593	0.6	88.4	11.0
SUMTER	118 194	95 107	17 202	14 379	7	103 808	5 885	97 923	80 728	17 195	5.7	77.8	16.6
SUWANNEE	104 208	75 492	24 848	15 259	6	88 943	3 868	85 075	60 233	24 842	4.3	67.7	27.9
TAYLOR	95 435	62 179	30 477	11 691	1	83 743	2 779	80 964	50 488	30 476	3.3	60.3	36.4
UNION	36 730	32 150	3 063	3 463	-	33 267	1 517	31 750	28 687	3 063	4.6	86.2	9.2
WAKULLA	32 612	24 220	8 101	4 674	-	27 938	291	27 647	19 546	8 101	1.0	70.0	29.0
WALTON	79 423	65 608	12 568	17 575	14	61 834	1 247	60 587	48 033	12 554	2.0	77.7	20.3
WASHINGTON	61 844	49 355	11 841	10 293	5	51 546	648	50 898	39 062	11 836	1.3	75.8	23.0
GEORGIA													
TOTAL	13 427 323	9 035 753	3 098 788	1 569 044	-	11 858 279	1 292 782	10 565 497	7 466 709	3 098 788	10.9	63.0	26.1
SMSA PORTION	7 384 906	5 037 721	1 778 122	756 624	-	6 628 282	569 063	6 059 219	4 281 097	1 778 122	8.6	64.6	26.8
ALBANY SMSA	216 928	138 792	56 301	23 044	-	193 884	21 835	172 049	115 748	56 301	11.3	59.7	29.0
DOUGHERTY CO	216 928	138 792	56 301	23 044	-	193 884	21 835	172 049	115 748	56 301	11.3	59.7	29.0
ALBANY	(NA)	(NA)	(NA)	(NA)	-	(NA)	(NA)	(NA)	(NA)	(NA)	(NA)	(NA)	(NA)
ATLANTA SMSA	5 209 734	3 584 668	1 260 658	482 764	-	4 726 970	364 408	4 362 562	3 101 904	1 260 658	7.7	65.6	26.7
CLAYTON CO	290 654	202 371	61 735	39 708	-	250 946	26 548	224 398	162 663	61 735	10.6	64.8	24.6
COBB CO.	573 958	381 760	128 276	79 484	-	494 474	63 922	430 552	302 276	128 276	12.9	61.1	25.9
DE KALB CO	1 528 569	1 214 513	248 874	161 131	-	1 367 438	65 182	1 302 256	1 053 382	248 874	4.8	77.0	18.2
ATLANTA (PART)	(NA)	66 149	(NA)	13 361	-	(NA)	15 593	(NA)	52 788	(NA)	(NA)	(NA)	(NA)
FULTON CO.	2 556 094	1 587 223	778 869	171 588	-	2 384 506	190 002	2 194 504	1 415 635	778 869	8.0	59.4	32.7
ATLANTA (PART)	1 880 886	1 133 062	589 986	112 100	-	1 768 786	157 838	1 610 948	1 020 962	589 986	8.9	57.7	33.4
GWINNETT CO.	260 459	198 801	42 904	30 853	-	229 606	18 754	210 852	167 948	42 904	8.2	73.1	18.7
AUGUSTA, GA.-S.C.													
SMSA*	394 045	273 664	92 558	52 731	-	341 314	27 823	313 491	220 933	92 558	8.2	64.7	27.1
RICHMOND CO.	394 045	273 664	92 558	52 731	-	341 314	27 823	313 491	220 933	92 558	8.2	64.7	27.1
AUGUSTA	178 037	100 550	62 317	(NA)	-	(NA)	15 170	(NA)	(NA)	62 317	(NA)	(NA)	(NA)
COLUMBUS, GA.-ALA.													
SMSA*	463 550	333 704	94 500	46 982	-	416 568	35 346	381 222	286 722	94 500	8.5	68.8	22.7
CHATTAHOOCHEE CO.	3 865	2 411	833	453	-	3 412	621	2 791	1 958	833	18.2	57.4	24.4
MUSCOGEE CO.	459 685	331 293	93 667	46 529	-	413 156	34 725	378 431	284 764	93 667	8.4	68.9	22.7
COLUMBUS	418 685	328 773	89 912	46 194	-	(NA)	(NA)	372 491	282 579	89 912	(NA)	(NA)	(NA)
MACON SMSA	506 259	346 735	112 277	67 495	-	438 764	47 247	391 517	279 240	112 277	10.8	63.6	25.6
BIBB CO.	367 517	246 351	83 270	48 874	-	318 643	37 896	280 747	197 477	83 270	11.9	62.0	26.1
MACON (PART)	(NA)	(NA)	(NA)	(NA)	-	(NA)	(NA)	(NA)	(NA)	(NA)	(NA)	(NA)	(NA)
HOUSTON CO	138 742	100 384	29 007	18 621	-	120 121	9 351	110 770	81 763	29 007	7.8	68.1	24.1
SAVANNAH SMSA	496 816	291 034	141 576	61 011	-	435 805	64 206	371 599	230 023	141 576	14.7	52.8	32.5
CHATHAM CO	496 816	291 034	141 576	61 011	-	435 805	64 206	371 599	230 023	141 576	14.7	52.8	32.5
SAVANNAH	(NA)	287 605	(NA)	(NA)	-	(NA)	(NA)	(NA)	287 605	(NA)	(NA)	(NA)	(NA)
CHATTANOOGA, TENN.-GA. SMSA*	97 574	69 124	20 252	22 597	-	74 977	8 198	66 779	46 527	20 252	10.9	62.1	27.0
WALKER CO.	97 574	69 124	20 252	22 597	-	74 977	8 198	66 779	46 527	20 252	10.9	62.1	27.0
NON-SMSA PORTION	6 042 417	3 998 032	1 320 666	812 420	-	5 229 997	723 719	4 506 278	3 185 612	1 320 666	13.8	60.9	25.3
APPLING	49 637	24 920	5 744	5 279	-	44 358	18 973	25 385	19 641	5 744	42.8	44.3	12.9
ATKINSON	18 696	15 055	2 362	1 517	-	17 179	1 279	15 900	13 538	2 362	7.4	78.8	13.7
BACON	22 061	16 041	4 070	3 107	-	18 954	1 950	17 004	12 934	4 070	10.3	68.2	21.5
BAKER	10 859	8 413	1 661	1 040	-	9 819	785	9 034	7 373	1 661	8.0	75.1	16.9
BALDWIN	58 078	34 040	13 013	7 188	-	50 890	11 025	39 865	26 852	13 013	21.7	52.8	25.6
BANKS	13 132	9 929	1 616	2 969	-	10 163	1 587	8 576	6 960	1 616	15.6	68.5	15.9
BARROW	42 009	28 242	8 498	6 974	-	35 035	5 269	29 766	21 268	8 498	15.0	60.7	24.3
BARTOW	128 687	59 463	28 755	12 513	-	116 174	40 469	75 705	46 950	28 755	34.8	40.4	24.8
BEN HILL	29 620	20 733	6 721	4 895	-	24 725	2 166	22 559	15 838	6 721	8.8	64.1	27.2
BERRIEN	37 161	27 553	7 221	3 854	-	33 307	2 387	30 920	23 699	7 221	7.2	71.2	21.7
BLECKLEY	19 381	14 127	3 705	3 642	-	15 739	1 549	14 190	10 485	3 705	9.8	66.6	23.5
BRANTLEY	18 606	13 779	2 254	1 963	-	16 643	2 573	14 070	11 816	2 254	15.5	71.0	13.5
BROOKS	30 374	23 318	4 969	4 950	-	25 424	2 087	23 337	18 368	4 969	8.2	72.2	19.5
BRYAN	15 263	10 989	2 075	1 944	-	13 319	2 199	11 120	9 045	2 075	16.5	67.9	15.6
BULLOCH	70 590	51 614	15 058	9 288	-	61 302	3 918	57 384	42 326	15 058	6.4	69.0	24.6
BURKE	47 596	34 521	9 126	4 411	-	43 185	3 949	39 236	30 110	9 126	9.1	69.7	21.1
BUTTS	27 463	18 988	3 951	3 580	-	23 883	4 524	19 359	15 408	3 951	18.9	64.5	16.5
CALHOUN	16 927	12 165	3 359	1 498	-	15 429	1 403	14 026	10 667	3 359	9.1	69.1	21.8
CAMDEN	38 765	21 652	13 855	4 220	-	34 545	3 258	31 287	17 432	13 855	9.4	50.5	40.1
CANDLER	16 641	13 050	2 643	2 306	-	14 335	948	13 387	10 744	2 643	6.6	74.9	18.4

See footnotes at end of table.

Table 4. Assessed Value of Property Subject to Local General Property Taxation, for SMSA's, Counties, and Selected Major Cities: 1971—Continued

(Amounts in thousands of dollars; each city shown had a population of 50,000 or more in 1970)

Area	Gross assessed value (before partial exemptions)			Tax-exempt portion of locally assessed value[1]		Assessed value subject to tax, after deduction of partial exemptions					Percent of assessed value subject to tax (total 100 percent for each area)		
	Total, including State-assessed property	Locally assessed property		Real property	Personal property	Total	State-assessed property	Locally assessed property			State-assessed property	Locally assessed property	
		Real	Personal					Total	Real	Personal		Real	Personal
GEORGIA--CON.													
NON-SMSA PORTION--CON.													
CARROLL	91 655	60 704	20 862	16 891	-	74 764	10 089	64 675	43 813	20 862	13.5	58.6	27.9
CATOOSA	53 638	40 205	10 046	13 118	-	40 520	3 387	37 133	27 087	10 046	8.4	66.8	24.8
CHARLTON	21 437	16 425	2 571	2 171	-	19 266	2 441	16 825	14 254	2 571	12.7	74.0	13.3
CHATTOOGA	40 875	25 872	10 985	8 825	-	32 050	4 018	28 032	17 047	10 985	12.5	53.2	34.3
CHEROKEE	61 918	42 228	13 916	18 534	-	43 384	5 774	37 610	23 694	13 916	13.3	54.6	32.1
CLARKE	185 568	127 769	42 041	17 207	-	168 361	15 758	152 603	110 562	42 041	9.4	65.7	25.0
CLAY	10 271	8 396	1 251	913	-	9 358	624	8 734	7 483	1 251	6.7	80.0	13.4
CLINCH	27 303	22 778	2 460	1 367	-	25 936	2 065	23 871	21 411	2 460	8.0	82.6	9.5
COFFEE	59 744	42 116	13 944	7 120	-	52 624	3 684	48 940	34 996	13 944	7.0	66.5	26.5
COLQUITT	86 866	61 117	20 406	11 298	-	75 568	5 343	70 225	49 819	20 406	7.1	65.9	27.0
COLUMBIA	67 960	53 575	8 788	8 059	-	59 901	5 597	54 304	45 516	8 788	9.3	76.0	14.7
COOK	30 434	20 642	7 757	4 375	-	26 059	2 035	24 024	16 267	7 757	7.8	62.4	29.8
COWETA	110 265	65 579	16 543	11 644	-	98 621	28 143	70 478	53 935	16 543	28.5	54.7	16.8
CRAWFORD	14 889	10 504	2 412	1 661	-	13 228	1 973	11 255	8 843	2 412	14.9	66.9	18.2
CRISP	40 745	30 196	8 306	5 754	-	34 991	2 243	32 748	24 442	8 306	6.4	69.9	23.7
DADE	20 431	14 415	3 505	3 993	-	16 438	2 511	13 927	10 422	3 505	15.3	63.4	21.3
DAWSON	23 206	21 015	1 494	1 839	-	21 367	697	20 670	19 176	1 494	3.3	89.7	7.0
DECATUR	53 375	35 209	11 792	6 833	-	46 542	6 374	40 168	28 376	11 792	13.7	61.0	25.3
DODGE	32 523	22 606	6 405	6 362	-	26 161	3 512	22 649	16 244	6 405	13.4	62.1	24.5
DOOLY	32 283	22 057	8 295	2 735	-	29 548	1 931	27 617	19 322	8 295	6.5	65.4	28.1
DOUGLAS	71 027	49 615	12 504	11 989	-	59 038	8 908	50 130	37 626	12 504	15.1	63.7	21.2
EARLY	50 011	27 711	18 872	3 830	-	46 181	3 428	42 753	23 881	18 872	7.4	51.7	40.9
ECHOLS	13 484	11 530	762	560	-	12 924	1 192	11 732	10 970	762	9.2	84.9	5.9
EFFINGHAM	30 368	20 179	4 806	4 801	-	25 567	5 383	20 184	15 378	4 806	21.1	60.1	18.8
ELBERT	38 411	25 489	8 668	6 825	-	31 586	4 254	27 332	18 664	8 668	13.5	59.1	27.4
EMANUEL	49 268	37 162	8 642	6 270	-	42 998	3 464	39 534	30 892	8 642	8.1	71.8	20.1
EVANS	18 503	13 100	3 933	2 400	-	16 103	1 470	14 633	10 700	3 933	9.1	66.4	24.4
FANNIN	21 593	16 428	3 408	6 636	-	14 957	1 757	13 200	9 792	3 408	11.7	65.5	22.8
FAYETTE	37 406	28 133	5 393	4 921	-	32 485	3 880	28 605	23 212	5 393	11.9	71.5	16.6
FLOYD	243 978	133 923	64 413	28 601	-	215 377	45 642	169 735	105 322	64 413	21.2	48.9	29.9
FORSYTH	52 657	40 034	9 032	6 902	-	45 755	3 591	42 164	33 132	9 032	7.8	72.4	19.7
FRANKLIN	22 796	15 257	5 296	5 922	-	16 874	2 243	14 631	9 335	5 296	13.3	55.3	31.4
GILMER	19 598	13 820	3 695	4 034	-	15 564	2 083	13 481	9 786	3 695	13.4	62.9	23.7
GLASCOCK	5 858	3 418	933	880	-	4 978	1 507	3 471	2 538	933	30.3	51.0	18.7
GLYNN	161 743	105 400	37 810	15 616	-	146 127	18 533	127 594	89 784	37 810	12.7	61.4	25.9
GORDON	64 840	36 716	22 941	9 810	-	55 030	5 183	49 847	26 906	22 941	9.4	48.9	41.7
GRADY	43 350	31 095	9 906	6 566	-	36 784	2 349	34 435	24 529	9 906	6.4	66.7	26.9
GREENE	25 701	18 379	5 712	3 578	-	22 123	1 610	20 513	14 801	5 712	7.3	66.9	25.8
HABERSHAM	47 993	31 990	8 488	9 161	-	38 832	7 515	31 317	22 829	8 488	19.4	58.8	21.9
HALL	152 629	97 702	41 803	22 196	-	130 433	13 124	117 309	75 506	41 803	10.1	57.9	32.0
HANCOCK	20 618	16 634	2 058	2 370	-	18 248	1 926	16 322	14 264	2 058	10.6	78.2	11.3
HARALSON	38 221	21 854	8 755	7 988	-	30 233	7 612	22 621	13 866	8 755	25.2	45.9	29.0
HARRIS	37 196	24 272	3 851	4 604	-	32 592	9 073	23 519	19 668	3 851	27.8	60.3	11.8
HART	34 177	21 432	6 775	6 524	-	27 653	5 970	21 683	14 908	6 775	21.6	53.9	24.5
HEARD	13 745	8 129	1 683	2 386	-	11 359	3 933	7 426	5 743	1 683	34.6	50.6	14.8
HENRY	71 985	48 024	12 597	8 946	-	63 039	11 364	51 675	39 078	12 597	18.0	62.0	20.0
IRWIN	25 616	18 589	4 374	2 701	-	22 915	2 653	20 262	15 888	4 374	11.6	69.3	19.1
JACKSON	43 564	28 244	10 626	8 291	-	35 273	4 694	30 579	19 953	10 626	13.3	56.6	30.1
JASPER	24 819	15 899	4 671	2 006	-	22 813	4 249	18 564	13 893	4 671	18.6	60.9	20.5
JEFF DAVIS	29 424	21 262	6 203	3 221	-	26 203	1 959	24 244	18 041	6 203	7.5	68.9	23.7
JEFFERSON	37 498	25 242	7 402	5 549	-	31 949	4 854	27 095	19 693	7 402	15.2	61.6	23.2
JENKINS	22 063	15 568	4 199	2 696	-	19 367	2 296	17 071	12 872	4 199	11.9	66.5	21.7
JOHNSON	13 152	9 854	2 355	3 159	-	9 993	943	9 050	6 695	2 355	9.4	67.0	23.6
JONES	30 938	21 581	5 756	4 015	-	26 923	3 601	23 322	17 566	5 756	13.4	65.2	21.4
MACON (PART)	(NA)	(NA)	(NA)	(NA)	-	(NA)	(NA)	(NA)	(NA)	(NA)	(NA)	(NA)	(NA)
LAMAR	20 861	12 621	5 067	3 430	-	17 431	3 173	14 258	9 191	5 067	18.2	52.7	29.1
LANIER	9 972	7 287	1 644	1 567	-	8 405	1 041	7 364	5 720	1 644	12.4	68.1	19.6
LAURENS	82 731	57 735	19 155	10 739	-	71 992	5 841	66 151	46 996	19 155	8.1	65.3	26.6
LEE	20 923	14 690	4 223	1 766	-	19 157	2 010	17 147	12 924	4 223	10.5	67.5	22.0
LIBERTY	24 548	13 260	8 123	3 321	-	21 227	3 165	18 062	9 939	8 123	14.9	46.8	38.3
LINCOLN	11 905	9 283	1 864	2 111	-	9 794	758	9 036	7 172	1 864	7.7	73.2	19.0
LONG	9 599	7 178	920	1 170	-	8 429	1 501	6 928	6 008	920	17.8	71.3	10.9
LOWNDES	159 592	110 854	36 352	16 246	-	143 346	12 386	130 960	94 608	36 352	8.6	66.0	25.4
LUMPKIN	16 549	10 164	4 189	2 823	-	13 726	2 196	11 530	7 341	4 189	16.0	53.5	30.5
MCDUFFIE	41 861	28 499	10 603	4 550	-	37 311	2 759	34 552	23 949	10 603	7.4	64.2	28.4
MCINTOSH	13 204	10 610	1 705	3 196	-	10 008	889	9 119	7 414	1 705	8.9	74.1	17.0
MACON	27 070	19 664	5 508	3 647	-	23 423	1 898	21 525	16 017	5 508	8.1	68.4	23.5
MADISON	32 003	16 914	4 477	5 389	-	26 614	10 612	16 002	11 525	4 477	39.9	43.3	16.8
MARION	8 971	6 804	1 321	1 292	-	7 679	846	6 833	5 512	1 321	11.0	71.8	17.2
MERIWETHER	46 101	32 706	9 772	6 585	-	39 516	3 623	35 893	26 121	9 772	9.2	66.1	24.7
MILLER	16 473	11 364	4 059	2 333	-	14 140	1 050	13 090	9 031	4 059	7.4	63.9	28.7
MITCHELL	42 976	28 607	10 896	6 052	-	36 924	3 473	33 451	22 555	10 896	9.4	61.1	29.5
MONROE	37 242	23 814	8 467	4 010	-	33 232	4 961	28 271	19 804	8 467	14.9	59.6	25.5
MONTGOMERY	16 426	12 595	2 294	2 166	-	14 260	1 537	12 723	10 429	2 294	10.8	73.1	16.1
MORGAN	27 461	18 264	6 734	3 156	-	24 305	2 463	21 842	15 108	6 734	10.1	62.2	27.7
MURRAY	29 973	18 756	7 765	5 488	-	24 485	3 452	21 033	13 268	7 765	14.1	54.2	31.7
NEWTON	68 551	45 405	18 430	9 202	-	59 349	4 716	54 633	36 203	18 430	7.9	61.0	31.1
OCONEE	18 717	12 241	3 852	3 077	-	15 640	2 624	13 016	9 164	3 852	16.8	58.6	24.6
OGLETHORPE	18 870	14 269	3 179	2 710	-	16 160	1 422	14 738	11 559	3 179	8.8	71.5	19.7
PAULDING	44 719	33 420	5 210	8 120	-	36 599	6 089	30 510	25 300	5 210	16.6	69.1	14.2
PEACH	34 388	24 157	8 565	4 433	-	29 925	1 636	28 289	19 724	8 565	5.5	65.9	28.6
PICKENS	22 379	13 501	6 326	3 490	-	18 889	2 552	16 337	10 011	6 326	13.5	53.0	33.5
PIERCE	24 339	17 152	4 642	3 670	-	20 669	2 545	18 124	13 482	4 642	12.3	65.2	22.5
PIKE	14 252	9 917	2 540	2 660	-	11 592	1 795	9 797	7 257	2 540	15.5	62.6	21.9
POLK	63 973	41 567	15 436	11 309	-	52 664	6 970	45 694	30 258	15 436	13.2	57.5	29.3
PULASKI	18 778	14 053	3 391	2 931	-	15 847	1 334	14 513	11 122	3 391	8.4	70.2	21.4
PUTNAM	65 541	13 131	4 674	2 716	-	62 825	47 736	15 089	10 415	4 674	76.0	16.6	7.4

See footnotes at end of table.

Table 4. Assessed Value of Property Subject to Local General Property Taxation, for SMSA's, Counties, and Selected Major Cities: 1971—Continued

(Amounts in thousands of dollars; each city shown had a population of 50,000 or more in 1970)

Area	Gross assessed value (before partial exemptions): Total, including State-assessed property	Gross assessed value: Locally assessed property: Real	Gross assessed value: Locally assessed property: Personal	Tax-exempt portion of locally assessed value[1]: Real property	Tax-exempt portion: Personal property	Assessed value subject to tax, after deduction of partial exemptions: Total	Assessed value: State-assessed property	Assessed value: Locally assessed property: Total	Assessed value: Locally assessed property: Real	Assessed value: Locally assessed property: Personal	Percent of assessed value subject to tax (total 100 percent for each area): State-assessed property	Percent: Locally assessed property: Real	Percent: Locally assessed property: Personal
GEORGIA--CON.													
NON-SMSA PORTION--CON.													
QUITMAN	4 701	3 755	667	596	-	4 105	279	3 826	3 159	667	6.8	77.0	16.2
RABUN	38 700	28 427	4 740	3 735	-	34 965	5 533	29 432	24 692	4 740	15.8	70.6	13.6
RANDOLPH	21 057	15 467	3 716	2 545	-	18 512	1 874	16 638	12 922	3 716	10.1	69.8	20.1
ROCKDALE	72 636	40 402	14 218	7 426	-	65 210	18 016	47 194	32 976	14 218	27.6	50.6	21.8
SCHLEY	6 029	3 974	1 426	1 105	-	4 924	629	4 295	2 869	1 426	12.8	58.3	29.0
SCREVEN	38 606	25 468	10 164	3 723	-	34 883	2 974	31 909	21 745	10 164	8.5	62.3	29.1
SEMINOLE	27 381	21 602	4 512	2 651	-	24 730	1 267	23 463	18 951	4 512	5.1	76.6	18.2
SPALDING	89 636	59 289	24 239	12 646	-	76 990	6 108	70 882	46 643	24 239	7.9	60.6	31.5
STEPHENS	49 019	32 089	11 595	8 128	-	40 891	5 335	35 556	23 961	11 595	13.0	58.6	28.4
STEWART	18 495	13 633	2 645	1 585	-	16 910	2 217	14 693	12 048	2 645	13.1	71.2	15.6
SUMTER	66 987	41 407	19 119	7 114	-	59 873	6 461	53 412	34 293	19 119	10.8	57.3	31.9
TALBOT	18 075	13 726	1 739	1 933	-	16 142	2 610	13 532	11 793	1 739	16.2	73.1	10.8
TALIAFERRO	7 486	5 786	943	753	-	6 733	757	5 976	5 033	943	11.2	74.8	14.0
TATTNALL	24 939	17 605	4 853	5 263	-	19 676	2 481	17 195	12 342	4 853	12.6	62.7	24.7
TAYLOR	17 464	11 782	3 670	2 725	-	14 739	2 012	12 727	9 057	3 670	13.7	61.4	24.9
TELFAIR	25 078	18 803	3 678	4 299	-	20 779	2 597	18 182	14 504	3 678	12.5	69.8	17.7
TERRELL	28 606	20 167	5 943	2 961	-	25 645	2 496	23 149	17 206	5 943	9.7	67.1	23.2
THOMAS	77 467	51 166	19 017	10 165	-	67 302	7 284	60 018	41 001	19 017	10.8	60.9	28.3
TIFT	74 191	52 073	16 096	8 502	-	65 689	6 022	59 667	43 571	16 096	9.2	66.3	24.5
TOOMBS	44 049	28 228	11 049	5 656	-	38 393	4 772	33 621	22 572	11 049	12.4	58.8	28.8
TOWNS	9 501	7 114	1 695	2 425	-	7 076	692	6 384	4 689	1 695	9.8	66.3	24.0
TREUTLEN	10 516	7 943	1 533	1 917	-	8 599	1 040	7 559	6 026	1 533	12.1	70.1	17.8
TROUP	121 548	82 526	33 063	13 744	-	107 804	5 959	101 845	68 782	33 063	5.5	63.8	30.7
TURNER	26 410	19 965	4 780	2 951	-	23 459	1 665	21 794	17 014	4 780	7.1	72.5	20.4
TWIGGS	23 359	12 185	7 825	2 182	-	21 177	3 349	17 828	10 003	7 825	15.8	47.2	37.0
UNION	14 175	10 829	2 572	3 745	-	10 430	774	9 656	7 084	2 572	7.4	67.9	24.7
UPSON	59 825	35 803	19 060	9 102	-	50 723	4 962	45 761	26 701	19 060	9.8	52.6	37.6
WALTON	53 519	35 749	11 195	8 107	-	45 412	6 575	38 837	27 642	11 195	14.5	60.9	24.7
WARE	71 565	44 793	15 611	11 982	-	59 583	11 161	48 422	32 811	15 611	18.7	55.1	26.2
WARREN	14 975	8 664	4 005	1 958	-	13 017	2 306	10 711	6 706	4 005	17.7	51.5	30.8
WASHINGTON	45 536	26 479	13 357	5 022	-	40 514	5 700	34 814	21 457	13 357	14.1	53.0	33.0
WAYNE	60 505	38 039	17 179	6 425	-	54 080	5 287	48 793	31 614	17 179	9.8	58.5	31.8
WEBSTER	6 973	5 235	845	649	-	6 324	893	5 431	4 586	845	14.1	72.5	13.4
WHEELER	10 424	7 685	1 378	1 718	-	8 706	1 361	7 345	5 967	1 378	15.6	68.5	15.8
WHITE	18 144	13 741	3 525	4 560	-	13 584	878	12 706	9 161	3 525	6.5	67.6	25.9
WHITFIELD	147 428	89 051	49 557	19 400	-	128 028	8 820	119 208	69 651	49 557	6.9	54.4	38.7
WILCOX	19 074	13 946	3 383	2 465	-	16 609	1 745	14 864	11 481	3 383	10.5	69.1	20.4
WILKES	30 834	22 702	6 721	3 810	-	27 024	1 411	25 613	18 892	6 721	5.2	69.9	24.9
WILKINSON	23 384	13 721	6 942	3 209	-	20 175	2 721	17 454	10 512	6 942	13.5	52.1	34.4
WORTH	42 040	30 866	8 271	4 392	-	37 648	2 903	34 745	26 474	8 271	7.7	70.3	22.0
HAWAII[4]													
TOTAL	6 213 127	6 213 127	-	892 197	-	5 320 930	-	5 320 930	5 320 930	-	-	100.0	-
SMSA PORTION	4 919 142	4 919 142	-	706 553	-	4 212 589	-	4 212 589	4 212 589	-	-	100.0	-
HONOLULU SMSA	4 919 142	4 919 142	-	706 553	-	4 212 589	-	4 212 589	4 212 589	-	-	100.0	-
HONOLULU CO.:[3]													
HONOLULU	4 919 142	4 919 142	-	706 553	-	4 212 589	-	4 212 589	4 212 589	-	-	100.0	-
NON-SMSA PORTION	1 293 985	1 293 985	-	185 644	-	1 108 341	-	1 108 341	1 108 341	-	-	100.0	-
HAWAII	610 525	610 525	-	83 681	-	526 844	-	526 844	526 844	-	-	100.0	-
KAUAI	258 153	258 153	-	35 312	-	222 841	-	222 841	222 841	-	-	100.0	-
MAUI	425 307	425 307	-	66 651	-	358 656	-	358 656	358 656	-	-	100.0	-
IDAHO[2 5]													
TOTAL	1 035 515	679 703	112 201	5 531	-	1 029 984	243 611	786 373	674 172	112 201	23.7	65.5	10.9
SMSA PORTION	143 919	106 366	10 746	960	-	142 959	26 807	116 152	105 406	10 746	18.8	73.7	7.5
BOISE CITY SMSA	143 919	106 366	10 746	960	-	142 959	26 807	116 152	105 406	10 746	18.8	73.7	7.5
ADA CO	143 919	106 366	10 746	960	-	142 959	26 807	116 152	105 406	10 746	18.8	73.7	7.5
BOISE CITY	99 372	82 110	6 291	(NA)	-	(NA)	10 971	(NA)	(NA)	6 291	(NA)	(NA)	(NA)
NON-SMSA PORTION	891 596	573 337	101 455	4 571	-	887 025	216 804	670 221	568 766	101 455	24.4	64.1	11.4
ADAMS	10 168	3 776	681	19	-	10 149	5 711	4 438	3 757	681	56.3	37.0	6.7
BANNOCK	52 066	36 038	4 627	551	-	51 515	11 401	40 114	35 487	4 627	22.1	68.9	8.9
BEAR LAKE	10 288	4 756	468	68	-	10 220	5 064	5 156	4 688	468	49.5	45.9	4.5
BENEWAH	7 840	5 251	913	36	-	7 804	1 676	6 128	5 215	913	21.5	66.8	11.6
BINGHAM	38 183	26 467	3 530	195	-	37 988	8 186	29 802	26 272	3 530	21.5	69.2	9.3
BLAINE	17 744	12 348	1 397	39	-	17 705	3 999	13 706	12 309	1 397	22.5	69.5	7.9
BOISE	4 713	2 992	660	28	-	4 685	1 061	3 624	2 964	660	22.7	63.2	14.0
BONNER	26 325	11 130	1 196	137	-	26 188	13 999	12 189	10 993	1 196	53.5	41.9	4.5
BONNEVILLE	63 971	52 268	5 557	285	-	63 686	6 146	57 540	51 983	5 557	9.7	81.6	8.7
BOUNDARY	11 517	5 583	807	37	-	11 480	5 127	6 353	5 546	807	44.7	48.3	7.0
BUTTE	5 070	3 074	410	25	-	5 045	1 586	3 459	3 049	410	31.4	60.4	8.1
CAMAS	3 720	2 863	507	11	-	3 709	350	3 359	2 852	507	9.4	76.9	13.6
CANYON	67 694	48 980	7 483	530	-	67 164	11 231	55 933	48 450	7 483	16.7	72.1	11.1
CARIBOU	19 084	10 692	2 059	56	-	19 028	6 333	12 695	10 636	2 059	33.3	55.9	10.8
CASSIA	26 732	18 722	3 761	116	-	26 616	4 249	22 367	18 606	3 761	15.9	69.9	14.1
CLARK	3 818	1 908	410	4	-	3 814	1 500	2 314	1 904	410	39.3	49.9	10.7
CLEARWATER	16 150	9 849	3 887	39	-	16 111	2 414	13 697	9 810	3 887	14.9	60.9	24.1
CUSTER	5 389	4 303	772	29	-	5 360	314	5 046	4 274	772	5.9	79.7	14.3
ELMORE	21 630	8 651	1 372	58	-	21 572	11 607	9 965	8 573	1 372	53.8	39.7	6.3
FRANKLIN	10 792	6 951	391	162	-	10 630	3 450	7 180	6 789	391	32.5	63.9	3.7

See footnotes at end of table.

Table 4. Assessed Value of Property Subject to Local General Property Taxation, for SMSA's, Counties, and Selected Major Cities: 1971—Continued

(Amounts in thousands of dollars; each city shown had a population of 50,000 or more in 1970)

Area	Gross assessed value (before partial exemptions): Total, including State-assessed property	Gross assessed value: Locally assessed property: Real	Gross assessed value: Locally assessed property: Personal	Tax-exempt portion of locally assessed value[1]: Real property	Tax-exempt portion: Personal property	Assessed value subject to tax, after deduction of partial exemptions: Total	Assessed value: State-assessed property	Assessed value: Locally assessed property: Total	Assessed value: Locally assessed property: Real	Assessed value: Locally assessed property: Personal	Percent of assessed value subject to tax (total 100 percent for each area): State-assessed property	Percent: Locally assessed property: Real	Percent: Locally assessed property: Personal
IDAHO--CON.													
NON-SMSA PORTION--CON.													
FREMONT.	13 276	10 209	1 296	96	-	13 180	1 771	11 409	10 113	1 296	13.4	76.7	9.8
GEM.	12 159	8 319	1 323	82	-	12 077	2 517	9 560	8 237	1 323	20.8	68.2	10.9
GOODING.	17 271	6 925	490	77	-	17 194	9 856	7 338	6 848	490	57.3	39.8	2.8
IDAHO.	16 184	14 182	1 910	46	-	18 138	2 092	16 046	14 136	1 910	11.5	77.9	10.5
JEFFERSON.	17 800	12 039	1 913	117	-	17 683	3 848	13 835	11 922	1 913	21.8	67.4	10.7
JEROME	20 523	12 918	1 723	71	-	20 452	5 882	14 570	12 847	1 723	28.8	62.8	8.4
KOOTENAI	39 087	25 365	2 673	183	-	38 904	11 049	27 855	25 182	2 673	28.4	64.7	6.8
LATAH.	29 973	22 716	2 410	110	-	29 863	4 847	25 016	22 606	2 410	16.2	75.7	8.0
LEMHI.	8 736	6 660	709	58	-	8 678	1 367	7 311	6 602	709	15.8	76.1	8.1
LEWIS.	9 412	7 794	832	17	-	9 395	786	8 609	7 774	832	8.4	82.7	8.8
LINCOLN.	7 922	3 195	446	32	-	7 890	4 281	3 609	3 163	446	54.3	40.1	5.6
MADISON.	14 216	10 996	1 244	115	-	14 101	1 976	12 125	10 881	1 244	14.0	77.2	8.8
MINIDOKA	19 859	14 292	1 336	90	-	19 769	4 231	15 538	14 202	1 336	21.4	71.8	6.7
NEZ PERCE.	41 110	31 676	2 718	207	-	40 903	6 716	34 187	31 469	2 718	16.4	76.9	6.6
ONEIDA	6 419	4 771	570	37	-	6 382	1 078	5 304	4 734	570	16.9	74.2	8.9
OWYHEE	14 088	8 300	1 016	49	-	14 039	4 772	9 267	8 251	1 016	33.9	58.8	7.2
PAYETTE.	13 673	9 456	1 464	117	-	13 556	2 753	10 803	9 339	1 464	20.3	68.9	10.7
POWER.	24 176	13 305	2 029	30	-	24 146	8 842	15 304	13 275	2 029	36.6	54.9	8.4
SHOSHONE	45 194	13 457	25 935	103	-	45 091	5 802	39 289	13 354	25 935	12.9	29.6	57.4
TETON.	3 630	2 943	357	22	-	3 608	330	3 278	2 921	357	9.1	80.9	9.8
TWIN FALLS	58 720	41 271	5 741	373	-	58 347	11 708	46 639	40 898	5 741	20.1	70.1	9.8
VALLEY	10 086	7 472	897	28	-	10 058	1 717	8 341	7 444	897	17.1	74.0	8.9
WASHINGTON	23 188	8 474	1 535	86	-	23 102	13 179	9 923	8 388	1 535	57.0	36.3	6.6
ILLINOIS[6 7]													
TOTAL.	49 683 209	40 749 496	7 766 708	-	-	49 683 209	1 167 005	48 516 204	40 749 496	7 766 708	2.3	82.0	15.6
SMSA PORTION	38 506 109	31 777 884	6 009 020	-	-	38 506 109	719 205	37 786 904	31 777 884	6 009 020	1.9	82.5	15.6
BLOOMINGTON-NORMAL SMSA.	590 990	497 577	83 995	-	-	590 990	9 418	581 572	497 577	83 995	1.6	84.2	14.2
MCLEAN CO. . . .	590 990	497 577	83 995	-	-	590 990	9 418	581 572	497 577	83 995	1.6	84.2	14.2
CHAMPAIGN-URBANA SMSA.	651 240	577 834	65 054	-	-	651 240	8 352	642 888	577 834	65 054	1.3	88.7	10.0
CHAMPAIGN CO . .	651 240	577 834	65 054	-	-	651 240	8 352	642 888	577 834	65 054	1.3	88.7	10.0
CHAMPAIGN. . .	188 041	166 925	20 849	-	-	188 041	267	187 774	166 925	20 849	0.1	88.8	11.1
CHICAGO SMSA . . .	30 239 759	25 055 854	4 620 126	-	-	30 239 759	563 779	29 675 980	25 055 854	4 620 126	1.9	82.9	15.3
COOK CO.	23 120 733	18 722 870	3 930 276	-	-	23 120 733	467 587	22 653 146	18 722 870	3 930 276	2.0	81.0	17.0
ARLINGTON HEIGHTS(PART)	276 940	259 105	17 697	-	-	276 940	138	276 802	259 105	17 697	(Z)	93.6	6.4
BERWYN	171 188	152 961	16 880	-	-	171 188	1 347	169 841	152 961	16 880	0.8	89.4	9.9
CHICAGO(PART).	13 177 615	10 136 347	2 897 189	-	-	13 177 615	144 079	13 033 536	10 136 347	2 897 189	1.1	76.9	22.0
CICERO	334 742	243 447	85 915	-	-	334 742	5 380	329 362	243 447	85 915	1.6	72.7	25.7
DES PLAINES. .	316 879	262 125	54 142	-	-	316 879	612	316 267	262 125	54 142	0.2	82.7	17.1
ELGIN (PART) .	198 182	173 042	24 812	-	-	198 182	328	197 854	173 042	24 812	0.2	87.3	12.5
EVANSTON . . .	354 904	319 173	35 355	-	-	354 904	376	354 528	319 173	35 355	0.1	89.9	10.0
OAK LAWN . . .	213 125	192 896	20 070	-	-	213 125	159	212 966	192 896	20 070	0.1	90.5	9.4
OAK PARK . . .	247 821	217 425	30 003	-	-	247 821	393	247 428	217 425	30 003	0.2	87.7	12.1
SKOKIE	437 768	370 263	67 339	-	-	437 768	166	437 602	370 263	67 339	(Z)	84.6	15.4
DU PAGE CO . . .	2 465 174	2 299 959	148 279	-	-	2 465 174	16 936	2 448 238	2 299 959	148 279	0.7	93.3	6.0
CHICAGO(PART).	2 741	2 348	265	-	-	2 741	128	2 613	2 348	265	4.7	85.7	9.7
ELMHURST . . .	215 273	203 829	11 118	-	-	215 273	326	214 947	203 829	11 118	0.2	94.7	5.2
KANE CO.	1 147 604	1 008 722	100 862	-	-	1 147 604	38 020	1 109 584	1 008 722	100 862	3.3	87.9	8.8
AURORA	310 201	253 907	54 762	-	-	310 201	1 532	308 669	253 907	54 762	0.5	81.9	17.7
ELGIN (PART) .	198 182	173 042	24 812	-	-	198 192	328	197 854	173 042	24 812	0.2	87.3	12.5
LAKE CO.	1 783 454	1 588 024	176 697	-	-	1 783 454	18 733	1 764 721	1 588 024	176 697	1.1	89.0	9.9
ARLINGTON HEIGHTS(PART)	276 941	259 105	17 698	-	-	276 941	138	276 803	259 105	17 698	(Z)	93.6	6.4
WAUKEGAN . . .	297 109	219 024	77 280	-	-	297 109	805	296 304	219 024	77 280	0.3	73.7	26.0
MCHENRY CO . . .	548 839	490 095	54 641	-	-	548 839	4 103	544 736	490 095	54 641	0.7	89.3	10.0
WILL CO.	1 173 955	946 184	209 371	-	-	1 173 955	18 400	1 155 555	946 184	209 371	1.6	80.6	17.8
JOLIET	239 032	200 242	34 726	-	-	239 032	4 064	234 968	200 242	34 726	1.7	83.8	14.5
DECATUR SMSA . . .	532 983	468 099	55 921	-	-	532 983	8 963	524 020	468 099	55 921	1.7	87.8	10.5
MACON CO	532 983	468 099	55 921	-	-	532 983	8 963	524 020	468 099	55 921	1.7	87.8	10.5
DECATUR. . . .	342 776	297 452	41 990	-	-	342 776	3 334	339 442	297 452	41 990	1.0	86.8	12.2
PEORIA SMSA. . . .	1 793 612	1 438 429	313 015	-	-	1 793 612	42 168	1 751 444	1 438 429	313 015	2.4	80.2	17.5
PEORIA CO. . . .	1 018 696	798 422	193 000	-	-	1 018 696	27 274	991 422	798 422	193 000	2.7	78.4	18.9
PEORIA	603 746	489 735	111 743	-	-	603 746	2 268	601 478	489 735	111 743	0.4	81.1	18.5
TAZEWELL CO. . .	604 151	490 354	101 201	-	-	604 151	12 596	591 555	490 354	101 201	2.1	81.2	16.8
WOODFORD CO. . .	170 765	149 653	18 814	-	-	170 765	2 298	168 467	149 653	18 814	1.3	87.6	11.0
ROCKFORD SMSA. . .	1 321 536	1 072 588	241 387	-	-	1 321 536	7 561	1 313 975	1 072 588	241 387	0.6	81.2	18.3
BOONE CO	153 110	123 200	28 725	-	-	153 110	1 185	151 925	123 200	28 725	0.8	80.5	18.8
WINNEBAGO CO . .	1 168 426	949 388	212 662	-	-	1 168 426	6 376	1 162 050	949 388	212 662	0.5	81.3	18.2
ROCKFORD . . .	752 692	593 840	156 369	-	-	752 692	2 483	750 209	593 840	156 369	0.3	78.9	20.8
SPRINGFIELD SMSA .	700 823	594 026	95 144	-	-	700 823	11 653	689 170	594 026	95 144	1.7	84.8	13.6
SANGAMON CO. . .	700 823	594 026	95 144	-	-	700 823	11 653	689 170	594 026	95 144	1.7	84.8	13.6
SPRINGFIELD. .	377 773	317 127	58 097	-	-	377 773	2 549	375 224	317 127	58 097	0.7	83.9	15.4
DAVENPORT-ROCK ISLAND-MOLINE IOWA-ILL. SMSA* .	904 988	725 268	164 951	-	-	904 986	14 769	890 219	725 268	164 951	1.6	80.1	18.2
HENRY CO	236 171	199 106	31 662	-	-	236 171	5 403	230 768	199 106	31 662	2.3	84.3	13.4
ROCK ISLAND CO .	668 817	526 162	133 289	-	-	668 817	9 366	659 451	526 162	133 289	1.4	78.7	19.9
ROCK ISLAND. .	182 856	146 487	35 343	-	-	182 856	1 026	181 830	146 487	35 343	0.6	80.1	19.3
ST. LOUIS, MO.-ILL. SMSA*. . . .	1 770 178	1 348 209	369 427	-	-	1 770 178	52 542	1 717 636	1 348 209	369 427	3.0	76.2	20.9
MADISON CO . . .	995 688	757 374	219 443	-	-	995 688	18 871	976 817	757 374	219 443	1.9	76.1	22.0
ST. CLAIR CO . .	774 490	590 835	149 984	-	-	774 490	33 671	740 819	590 835	149 984	4.3	76.3	19.4
EAST ST. LOUIS	161 474	104 278	44 098	-	-	161 474	13 098	148 376	104 278	44 098	8.1	64.6	27.3

See footnotes at end of table.

Table 4. Assessed Value of Property Subject to Local General Property Taxation, for SMSA's, Counties, and Selected Major Cities: 1971—Continued

(Amounts in thousands of dollars; each city shown had a population of 50,000 or more in 1970)

Area	Gross assessed value (before partial exemptions)			Tax-exempt portion of locally assessed value[1]		Assessed value subject to tax, after deduction of partial exemptions					Percent of assessed value subject to tax (total 100 percent for each area)		
	Total, including State-assessed property	Locally assessed property		Real property	Personal property	Total	State-assessed property	Locally assessed property			State-assessed property	Locally assessed property	
		Real	Personal					Total	Real	Personal		Real	Personal
ILLINOIS--CON.													
NON-SMSA PORTION	11 177 100	8 971 612	1 757 688	-	-	11 177 100	447 800	10 729 300	8 971 612	1 757 688	4.0	80.2	15.8
ADAMS	338 095	240 729	45 029	-	-	338 095	52 337	285 758	240 729	45 029	15.5	71.2	13.3
ALEXANDER	25 623	17 906	4 091	-	-	25 623	3 626	21 997	17 906	4 091	14.2	69.9	16.0
BOND	62 447	51 524	8 789	-	-	62 447	2 134	60 313	51 524	8 789	3.4	82.5	14.1
BROWN	27 802	22 146	5 160	-	-	27 802	496	27 306	22 146	5 160	1.8	79.7	18.6
BUREAU	249 953	205 933	37 435	-	-	249 953	6 585	243 368	205 933	37 435	2.6	82.4	15.0
CALHOUN	18 366	15 180	3 110	-	-	18 366	76	18 290	15 180	3 110	0.4	82.7	16.9
CARROLL	87 766	69 859	13 736	-	-	87 766	4 171	83 595	69 859	13 736	4.8	79.6	15.7
CASS	63 816	50 418	11 855	-	-	63 816	1 543	62 273	50 418	11 855	2.4	79.0	18.6
CHRISTIAN	254 980	198 711	51 961	-	-	254 980	4 308	250 672	198 711	51 961	1.7	77.9	20.4
CLARK	73 088	59 894	11 606	-	-	73 088	1 588	71 500	59 894	11 606	2.2	81.9	15.9
CLAY	60 036	46 974	11 379	-	-	60 036	1 683	58 353	46 974	11 379	2.8	78.2	19.0
CLINTON	109 842	89 388	17 385	-	-	109 842	3 069	106 773	89 388	17 385	2.8	81.4	15.8
COLES	207 865	175 179	28 501	-	-	207 865	4 185	203 680	175 179	28 501	2.0	84.3	13.7
CRAWFORD	99 432	79 973	17 177	-	-	99 432	2 282	97 150	79 973	17 177	2.3	80.4	17.3
CUMBERLAND	44 404	35 386	7 323	-	-	44 404	1 695	42 709	35 386	7 323	3.8	79.7	16.5
DE KALB	333 184	290 060	37 263	-	-	333 184	5 861	327 323	290 060	37 263	1.8	87.1	11.2
DE WITT	120 099	103 870	13 940	-	-	120 099	2 289	117 810	103 870	13 940	1.9	86.5	11.6
DOUGLAS	156 857	125 393	29 579	-	-	156 857	1 885	154 972	125 393	29 579	1.2	79.9	18.9
EDGAR	155 604	134 609	17 279	-	-	155 604	3 716	151 888	134 609	17 279	2.4	86.5	11.1
EDWARDS	28 702	21 677	5 921	-	-	28 702	1 104	27 598	21 677	5 921	3.8	75.5	20.6
EFFINGHAM	92 348	74 386	15 319	-	-	92 348	2 643	89 705	74 386	15 319	2.9	80.5	16.6
FAYETTE	99 452	77 297	20 072	-	-	99 452	2 083	97 369	77 297	20 072	2.1	77.7	20.2
FORD	132 254	113 447	16 074	-	-	132 254	2 733	129 521	113 447	16 074	2.1	85.8	12.2
FRANKLIN	85 184	66 282	14 225	-	-	85 184	4 677	80 507	66 282	14 225	5.5	77.8	16.7
FULTON	198 737	154 747	39 992	-	-	198 737	3 998	194 739	154 747	39 992	2.0	77.9	20.1
GALLATIN	40 451	29 974	9 610	-	-	40 451	867	39 584	29 974	9 610	2.1	74.1	23.8
GREENE	84 112	69 512	12 946	-	-	84 112	1 654	82 458	69 512	12 946	2.0	82.6	15.4
GRUNDY	257 668	173 436	80 424	-	-	257 668	3 808	253 860	173 436	80 424	1.5	67.3	31.2
HAMILTON	37 468	30 606	5 748	-	-	37 468	1 114	36 354	30 606	5 748	3.0	81.7	15.3
HANCOCK	130 899	110 774	17 087	-	-	130 899	3 038	127 861	110 774	17 087	2.3	84.6	13.1
HARDIN	14 587	10 141	4 193	-	-	14 587	253	14 334	10 141	4 193	1.7	69.5	28.7
HENDERSON	57 475	45 775	9 154	-	-	57 475	2 546	54 929	45 775	9 154	4.4	79.6	15.9
IROQUOIS	270 713	240 655	25 721	-	-	270 713	4 337	266 376	240 655	25 721	1.6	88.9	9.5
JACKSON	149 620	124 592	20 709	-	-	149 620	4 319	145 301	124 592	20 709	2.9	83.3	13.8
JASPER	60 708	53 036	6 600	-	-	60 708	1 072	59 639	53 036	6 600	1.8	87.4	10.9
JEFFERSON	107 346	88 819	12 494	-	-	107 346	6 033	101 313	88 819	12 494	5.6	82.7	11.6
JERSEY	72 398	62 446	9 403	-	-	72 398	1	71 849	62 446	9 403	0.8	86.3	13.0
JO DAVIESS	87 902	70 327	15 859	-	-	87 902	1 716	86 186	70 327	15 859	2.0	80.0	18.0
JOHNSON	20 415	12 926	5 769	-	-	20 415	1 720	18 695	12 926	5 769	8.4	63.3	28.3
KANKAKEE	417 299	351 863	59 581	-	-	417 299	5 855	411 444	351 863	59 581	1.4	84.3	14.3
KENDALL	184 561	157 798	25 076	-	-	184 561	1 687	182 874	157 798	25 076	0.9	85.5	13.6
KNOX	280 036	229 127	40 259	-	-	280 036	10 650	269 386	229 127	40 259	3.8	81.8	14.4
LA SALLE	620 421	502 544	105 739	-	-	620 421	12 138	608 283	502 544	105 739	2.0	81.0	17.0
LAWRENCE	87 288	75 992	9 584	-	-	87 288	1 712	85 576	75 992	9 584	2.0	87.1	11.0
LEE	229 401	188 350	38 072	-	-	229 401	2 979	226 422	188 350	38 072	1.3	82.1	16.6
LIVINGSTON	323 330	272 408	41 749	-	-	323 330	9 173	314 157	272 408	41 749	2.8	84.3	12.9
LOGAN	211 557	182 397	25 117	-	-	211 557	4 043	207 514	182 397	25 117	1.9	86.2	11.9
MCDONOUGH	167 276	146 497	18 662	-	-	167 276	2 117	165 159	146 497	18 662	1.3	87.6	11.2
MACOUPIN	171 966	143 168	24 085	-	-	171 966	4 713	167 253	143 168	24 085	2.7	83.3	14.0
MARION	128 600	96 550	28 640	-	-	128 600	3 410	125 190	96 550	28 640	2.7	75.1	22.3
MARSHALL	93 872	79 990	11 302	-	-	93 872	2 580	91 292	79 990	11 302	2.7	85.2	12.0
MASON	111 068	91 925	16 279	-	-	111 068	2 864	108 204	91 925	16 279	2.6	82.8	14.7
MASSAC	58 869	35 967	14 847	-	-	58 869	8 055	50 814	35 967	14 847	13.7	61.1	25.2
MENARD	67 402	57 160	8 428	-	-	67 402	1 814	65 588	57 160	8 428	2.7	84.8	12.5
MERCER	94 757	78 271	13 167	-	-	94 757	3 319	91 438	78 271	13 167	3.5	82.6	13.9
MONROE	84 088	69 656	11 260	-	-	84 088	3 172	80 916	69 656	11 260	3.8	82.8	13.4
MONTGOMERY	156 686	122 484	29 277	-	-	156 686	4 925	151 761	122 484	29 277	3.1	78.2	18.7
MORGAN	208 760	169 033	36 499	-	-	208 760	3 228	205 532	169 033	36 499	1.5	81.0	17.5
MOULTRIE	101 056	86 572	12 588	-	-	101 056	1 896	99 160	86 572	12 588	1.9	85.7	12.5
OGLE	227 511	190 476	32 319	-	-	227 511	4 716	222 795	190 476	32 319	2.1	83.7	14.2
PERRY	68 565	48 090	18 363	-	-	68 565	2 112	66 453	48 090	18 363	3.1	70.1	26.8
PIATT	283 243	124 585	18 790	-	-	283 243	139 868	143 375	124 585	18 790	49.4	44.0	6.6
PIKE	94 226	74 291	17 975	-	-	94 226	1 960	92 266	74 291	17 975	2.1	78.8	19.1
POPE	9 950	7 614	1 684	-	-	9 950	652	9 298	7 614	1 684	6.6	76.5	16.9
PULASKI	15 689	12 053	2 687	-	-	15 689	949	14 740	12 053	2 687	6.0	76.8	17.1
PUTNAM	103 350	52 484	50 153	-	-	103 350	713	102 637	52 484	50 153	0.7	50.8	48.5
RANDOLPH	138 401	94 928	38 831	-	-	138 401	4 642	133 759	94 928	38 831	3.4	68.6	28.1
RICHLAND	69 278	57 064	10 834	-	-	69 278	1 380	67 898	57 064	10 834	2.0	82.4	15.6
SALINE	80 336	68 123	8 703	-	-	80 336	3 510	76 826	68 123	8 703	4.4	84.8	10.8
SCHUYLER	39 992	31 812	7 366	-	-	39 992	814	39 178	31 812	7 366	2.0	79.5	18.4
SCOTT	35 136	26 979	6 951	-	-	35 136	1 206	33 930	26 979	6 951	3.4	76.8	19.8
SHELBY	144 150	122 515	18 903	-	-	144 150	2 732	141 418	122 515	18 903	1.9	85.0	13.1
STARK	60 752	50 466	9 404	-	-	60 752	882	59 870	50 466	9 404	1.5	83.1	15.5
STEPHENSON	214 412	177 220	33 590	-	-	214 412	3 602	210 810	177 220	33 590	1.7	82.7	15.7
UNION	41 666	31 759	7 773	-	-	41 666	2 134	39 532	31 759	7 773	5.1	76.2	18.7
VERMILION	386 502	323 377	52 322	-	-	386 502	10 803	375 699	323 377	52 322	2.8	83.7	13.5
WABASH	58 245	48 087	7 441	-	-	58 245	2 717	55 528	48 087	7 441	4.7	86.6	12.8
WARREN	131 299	113 109	14 886	-	-	131 299	3 304	127 995	113 109	14 886	2.5	86.1	11.3
WASHINGTON	78 102	62 861	13 534	-	-	78 102	1 707	76 395	62 861	13 534	2.2	80.5	17.3
WAYNE	69 588	56 227	11 610	-	-	69 588	1 751	67 837	56 227	11 610	2.5	80.8	16.7
WHITE	88 569	72 837	12 375	-	-	88 569	3 357	85 212	72 837	12 375	3.8	82.2	14.0
WHITESIDE	291 386	234 586	52 614	-	-	291 386	4 186	287 200	234 586	52 614	1.4	80.5	18.1
WILLIAMSON	130 761	108 330	18 451	-	-	130 761	3 980	126 781	108 330	18 451	3.0	82.8	14.1

See footnotes at end of table.

Table 4. Assessed Value of Property Subject to Local General Property Taxation, for SMSA's, Counties, and Selected Major Cities: 1971—Continued

(Amounts in thousands of dollars; each city shown had a population of 50,000 or more in 1970)

Area	Gross assessed value (before partial exemptions): Total, including State-assessed property	Gross assessed value: Locally assessed property: Real	Gross assessed value: Locally assessed property: Personal	Tax-exempt portion of locally assessed value[1]: Real property	Tax-exempt portion: Personal property	Assessed value subject to tax, after deduction of partial exemptions: Total	Assessed value: State-assessed property	Assessed value: Locally assessed property: Total	Assessed value: Locally assessed property: Real	Assessed value: Locally assessed property: Personal	Percent of assessed value subject to tax (total 100 percent for each area): State-assessed property	Percent: Locally assessed property: Real	Percent: Locally assessed property: Personal
INDIANA													
TOTAL	13 112 370	9 285 961	2 651 377	1 053 000	79 656	11 979 714	1 175 032	10 804 682	8 232 961	2 571 721	9.8	68.7	21.5
SMSA PORTION	8 098 778	5 634 774	1 755 835	713 893	60 589	7 324 296	708 169	6 616 127	4 920 881	1 695 246	9.7	67.2	23.1
ANDERSON SMSA	304 782	224 628	64 738	38 071	1 701	265 010	15 416	249 594	186 557	63 037	5.8	70.4	23.8
MADISON CO	304 782	224 628	64 738	38 071	1 701	265 010	15 416	249 594	186 557	63 037	5.8	70.4	23.8
ANDERSON	158 000	103 920	47 947	11 994	6	146 000	6 133	139 867	91 926	47 941	4.2	63.0	32.8
EVANSVILLE, IND.-KY. SMSA*	522 058	358 285	127 536	70 870	132	451 056	36 237	414 819	287 415	127 404	8.0	63.7	28.2
VANDERBURGH CO	396 796	292 776	78 787	66 047	64	330 685	25 233	305 452	226 729	78 723	7.6	68.6	23.8
EVANSVILLE	284 699	203 762	62 842	30 686	35	253 978	18 095	235 883	173 076	62 807	7.1	68.1	24.7
WARRICK CO	125 262	65 509	48 749	4 823	68	120 371	11 004	109 367	60 686	48 681	9.1	50.4	40.4
FORT WAYNE SMSA	824 054	620 494	150 378	41 606	35	782 413	53 182	729 231	578 888	150 343	6.8	74.0	19.2
ALLEN CO	824 054	620 494	150 378	41 606	35	782 413	53 182	729 231	578 888	150 343	6.8	74.0	19.2
FORT WAYNE	408 138	298 414	82 504	25 181	18	382 939	27 220	355 719	273 233	82 486	7.1	71.4	21.5
GARY-HAMMOND-EAST CHICAGO SMSA	1 691 742	937 405	593 103	143 684	3 815	1 544 243	161 234	1 383 009	793 721	589 288	10.4	51.4	38.2
LAKE CO.	1 321 002	731 749	475 046	130 026	3 798	1 187 178	114 207	1 072 971	601 723	471 248	9.6	50.7	39.7
GARY	416 488	195 076	180 585	23 165	10	393 313	40 827	352 486	171 911	180 575	10.4	43.7	45.9
HAMMOND	204 421	136 381	41 411	17 227	8	187 186	26 629	160 557	119 154	41 403	14.2	63.7	22.1
PORTER CO.	370 740	205 656	118 057	13 658	17	357 065	47 027	310 038	191 998	118 040	13.2	53.8	33.1
INDIANAPOLIS SMSA	2 732 794	2 058 726	460 852	171 475	445	2 560 874	213 216	2 347 658	1 887 251	460 407	8.3	73.7	18.0
BOONE CO	74 488	58 528	10 700	4 604	60	69 824	5 260	64 564	53 924	10 640	7.5	77.2	15.2
HAMILTON CO.	148 889	122 025	12 980	9 010	20	139 859	13 884	125 975	113 015	12 960	9.2	80.8	9.3
HANCOCK CO	80 319	64 083	8 772	7 536	48	72 735	7 464	65 271	56 547	8 724	10.3	77.7	12.0
HENDRICKS CO	116 306	94 764	10 299	12 124	158	104 024	11 223	92 801	82 660	10 141	10.8	79.5	9.7
JOHNSON CO	120 967	94 245	16 363	10 113	18	110 836	10 359	100 477	84 132	16 345	9.3	75.9	14.7
MARION CO.:[5] INDIANAPOLIS	2 020 635	1 499 261	379 972	114 091	73	1 906 471	141 402	1 765 069	1 385 170	379 899	7.4	72.7	19.9
MORGAN CO.	81 872	59 977	7 801	7 997	55	73 820	14 094	59 726	51 980	7 746	19.1	70.4	10.5
SHELBY CO.	89 318	65 823	13 965	6 000	13	83 305	9 530	73 775	59 823	13 952	11.4	71.8	16.7
LAFAYETTE-WEST LAFAYETTE SMSA	268 788	198 987	51 171	14 118	22	254 648	18 630	236 018	184 869	51 149	7.3	72.6	20.1
TIPPECANOE CO.	268 788	198 987	51 171	14 118	22	254 648	18 630	236 018	184 869	51 149	7.3	72.6	20.1
MUNCIE SMSA	249 244	171 206	59 151	27 190	222	221 832	18 887	202 945	144 016	58 929	8.5	64.9	26.6
DELAWARE CO.	249 244	171 206	59 151	27 190	222	221 832	18 887	202 945	144 016	58 929	8.5	64.9	26.6
MUNCIE	143 221	86 949	46 752	11 826	115	131 280	9 520	121 760	75 123	46 637	7.3	57.2	35.5
SOUTH BEND SMSA	719 183	555 617	107 106	150 934	53 809	514 440	56 460	457 980	404 683	53 297	11.0	78.7	10.4
MARSHALL CO.	103 979	76 348	15 535	2 396	21	101 562	12 096	89 466	73 952	15 514	11.9	72.8	15.3
ST. JOSEPH CO.	615 204	479 269	91 571	148 538	53 788	412 878	44 364	368 514	330 731	37 783	10.7	80.1	9.2
SOUTH BEND	265 370	194 179	55 420	20 402	4	244 964	15 771	229 193	173 777	55 416	6.4	70.9	22.6
TERRE HAUTE SMSA	430 565	265 999	85 858	27 195	187	403 183	78 708	324 475	238 804	85 671	19.5	59.2	21.2
CLAY CO.	42 197	30 578	6 371	4 256	41	37 900	5 248	32 652	26 322	6 330	13.8	69.5	16.7
SULLIVAN CO.	58 267	31 070	12 395	4 300	88	53 879	14 802	39 077	26 770	12 307	27.5	49.7	22.8
VERMILLION CO.	53 939	29 851	10 818	2 292	10	51 637	13 270	38 367	27 559	10 808	25.7	53.4	20.9
VIGO CO.	276 162	174 500	56 274	16 347	48	259 767	45 388	214 379	158 153	56 226	17.5	60.9	21.6
TERRE HAUTE	152 256	106 418	34 044	10 460	22	141 774	11 794	129 980	95 958	34 022	8.3	67.7	24.0
LOUISVILLE, KY.-IND. SMSA	263 580	195 608	37 638	23 789	208	239 583	30 334	209 249	171 819	37 430	12.7	71.7	15.6
CLARK CO	153 559	114 041	27 410	11 211	15	142 333	12 108	130 225	102 830	27 395	8.5	72.2	19.2
FLOYD CO	110 021	81 567	10 228	12 578	193	97 250	18 226	79 024	68 989	10 035	18.7	70.9	10.3
CINCINNATI, OHIO-KY.-IND. SMSA	91 988	47 819	18 304	4 961	13	87 014	25 865	61 149	42 858	18 291	29.7	49.3	21.0
DEARBORN CO.	91 988	47 819	18 304	4 961	13	87 014	25 865	61 149	42 858	18 291	29.7	49.3	21.0
NON-SMSA PORTION	5 013 592	3 651 187	895 542	339 107	19 067	4 655 418	466 863	4 188 555	3 312 080	876 475	10.0	71.1	18.8
ADAMS	74 290	55 675	12 847	3 822	2	70 466	5 768	64 698	51 853	12 845	8.2	73.6	18.2
BARTHOLOMEW	173 809	123 984	39 587	9 802	7	164 000	10 238	153 762	114 182	39 580	6.2	69.6	24.1
BENTON	47 801	37 119	5 990	1 356	10	46 435	4 692	41 743	35 763	5 980	10.1	77.0	12.9
BLACKFORD	32 423	23 597	5 785	2 530	7	29 886	3 041	26 845	21 067	5 778	10.2	70.5	19.3
BROWN	18 347	15 092	1 182	1 373	6	16 960	2 073	14 895	13 719	1 176	12.2	80.9	6.9
CARROLL	59 815	48 370	7 238	2 666	14	57 135	4 207	52 928	45 704	7 224	7.4	80.0	12.6
CASS	108 897	78 553	18 379	6 149	17	102 731	11 965	90 766	72 404	18 362	11.6	70.5	17.9
CLINTON	89 173	71 230	12 132	4 621	12	84 540	5 811	78 729	66 609	12 120	6.9	78.8	14.3
CRAWFORD	11 421	8 924	190	1 170	49	10 202	2 307	7 895	7 754	141	22.6	76.0	1.4
DAVIESS	41 947	30 023	9 318	4 016	21	37 910	3 606	34 304	26 007	8 297	9.5	68.6	21.9
DECATUR	52 839	39 163	9 909	3 483	20	49 336	3 767	45 569	35 680	9 889	7.6	72.3	20.0
DE KALB	69 342	48 208	14 122	4 522	14	64 806	7 012	57 794	43 686	14 108	10.8	67.4	21.8
DUBOIS	78 205	57 762	12 226	4 544	10	73 651	8 217	65 434	53 218	12 216	11.2	72.3	16.6
ELKHART	346 142	244 207	76 367	31 603	989	313 550	25 568	287 982	212 604	75 378	8.2	67.8	24.0
FAYETTE	65 624	44 846	16 742	4 084	6	61 534	4 036	57 498	40 762	16 736	6.6	66.2	27.2
FOUNTAIN	44 530	33 901	5 998	2 700	11	41 819	4 631	37 188	31 201	5 987	11.1	74.6	14.3
FRANKLIN	28 555	21 929	3 991	1 872	3	26 680	2 635	24 045	20 057	3 988	9.9	75.2	14.9
FULTON	52 808	38 851	8 142	2 713	6	50 089	5 815	44 274	36 138	8 136	11.6	72.1	16.2
GIBSON	57 434	40 598	9 810	4 953	27	52 454	7 026	45 428	35 645	9 783	13.4	68.0	18.7
GRANT	202 339	144 089	45 018	12 197	17	190 125	13 232	176 893	131 992	45 001	7.0	69.4	23.7
GREENE	48 343	31 815	8 474	4 298	29	44 016	8 024	35 992	27 547	8 445	18.2	62.6	19.2
HARRISON	31 834	23 455	5 023	3 225	15	28 594	3 356	25 238	20 230	5 008	11.7	70.7	17.5
HENRY	112 048	83 661	19 672	8 730	28	103 290	8 715	94 575	74 931	19 644	8.4	72.5	19.0
HOWARD	256 078	183 119	56 604	13 584	13	242 481	16 355	226 126	169 535	56 591	6.7	69.9	23.3
HUNTINGTON	85 951	65 764	13 518	10 332	13 518	62 101	6 669	55 432	55 432	-	10.7	89.3	-
JACKSON	72 880	52 350	13 305	5 987	81	66 812	7 225	59 587	46 363	13 224	10.8	69.4	19.8
JASPER	56 813	43 282	8 324	2 384	21	54 408	5 207	49 201	40 898	8 303	9.6	75.2	15.3
JAY	56 537	38 489	10 054	4 583	79	51 875	7 994	43 881	33 906	9 975	15.4	65.4	19.2
JEFFERSON	81 194	52 870	10 828	4 129	38	77 027	17 496	59 531	48 741	10 790	22.7	63.3	14.0
JENNINGS	29 831	22 484	4 215	3 327	6	26 498	3 132	23 366	19 157	4 209	11.8	72.3	15.9
KNOX	85 679	59 750	13 892	5 799	28	79 852	12 037	67 815	53 951	13 864	15.1	67.6	17.4
KOSCIUSKO	148 399	106 228	28 579	11 704	660	136 035	13 592	122 443	94 524	27 919	10.0	69.5	20.5
LAGRANGE	63 066	46 661	10 089	2 022	4	61 040	6 316	54 724	44 639	10 085	10.3	73.1	16.5
LA PORTE	291 812	202 839	58 258	39 439	2 690	249 683	30 715	218 968	163 400	55 568	12.3	65.4	22.3
LAWRENCE	71 863	50 022	13 662	5 813	71	65 979	8 179	57 800	44 209	13 591	12.4	67.0	20.6
MARTIN	17 798	13 136	2 736	1 607	7	16 184	1 926	14 258	11 529	2 729	11.9	71.2	16.9
MIAMI	71 760	53 160	10 351	4 907	29	66 824	8 249	58 575	48 253	10 322	12.3	72.2	15.4
MONROE	170 594	133 581	25 513	10 008	15	160 571	11 500	149 071	123 573	25 498	7.2	77.0	15.9
MONTGOMERY	104 231	77 878	20 324	5 214	19	98 998	6 029	92 969	72 664	20 305	6.1	73.4	20.5
NEWTON	40 637	31 618	5 579	1 318	16	39 303	3 440	35 863	30 300	5 563	8.8	77.1	14.2

See footnotes at end of table.

Table 4. Assessed Value of Property Subject to Local General Property Taxation, for SMSA's, Counties, and Selected Major Cities: 1971—Continued

(Amounts in thousands of dollars; each city shown had a population of 50,000 or more in 1970)

Area	Gross assessed value (before partial exemptions): Total, including State-assessed property	Gross assessed value: Locally assessed property: Real	Gross assessed value: Locally assessed property: Personal	Tax-exempt portion of locally assessed value[1]: Real property	Tax-exempt portion: Personal property	Assessed value subject to tax, after deduction of partial exemptions: Total	Assessed value: State-assessed property	Assessed value: Locally assessed property: Total	Assessed value: Locally assessed property: Real	Assessed value: Locally assessed property: Personal	Percent of assessed value subject to tax (total 100 percent for each area): State-assessed property	Percent: Locally assessed property: Real	Percent: Locally assessed property: Personal
INDIANA--CON.													
NON-SMSA PORTION--CON.													
NOBLE	75 672	54 790	13 924	4 143	12	71 515	6 958	64 557	50 645	13 912	9.7	70.8	19.5
OHIO	6 780	5 253	1 527	774	6	6 000	-	6 000	4 479	1 521	-	74.6	25.3
ORANGE	34 381	25 352	5 457	2 588	9	31 784	3 572	28 212	22 764	5 448	11.2	71.6	17.1
OWEN	24 235	19 197	2 081	1 808	7	22 420	2 957	19 463	17 389	2 074	13.2	77.6	9.3
PARKE	32 731	23 226	3 561	2 042	21	30 668	5 944	24 724	21 184	3 540	19.4	69.1	11.5
PERRY	34 005	26 443	6 238	3 335	10	30 660	1 324	29 336	23 108	6 228	4.3	75.4	20.3
PIKE	43 934	21 198	5 285	1 810	12	42 112	17 451	24 661	19 388	5 273	41.4	46.0	12.5
POSEY	69 296	48 827	15 406	3 314	36	65 946	5 063	60 883	45 513	15 370	7.7	69.0	23.3
PULASKI	45 391	32 831	5 867	1 626	29	43 736	6 693	37 043	31 205	5 838	15.3	71.3	13.3
PUTNAM	60 749	41 529	11 708	3 547	10	57 192	7 512	49 680	37 982	11 698	13.1	66.4	20.5
RANDOLPH	73 011	53 822	13 657	3 932	14	69 065	5 532	63 533	49 890	13 643	8.0	72.2	19.8
RIPLEY	43 069	31 148	8 389	3 315	22	39 732	3 532	36 200	27 833	8 367	8.9	70.1	21.1
RUSH	57 971	45 991	7 639	2 692	12	55 267	4 341	50 926	43 299	7 627	7.9	78.3	13.8
SCOTT	29 413	21 905	5 729	2 728	16	26 669	1 779	24 890	19 177	5 713	6.7	71.9	21.4
SPENCER	42 682	31 871	5 317	2 646	7	40 029	5 494	34 535	29 225	5 310	13.7	73.0	13.3
STARKE	50 322	37 436	5 607	2 387	21	47 914	7 279	40 635	35 049	5 586	15.2	73.1	11.7
STEUBEN	65 728	50 272	9 795	2 408	31	63 289	5 661	57 628	47 864	9 764	8.9	75.6	15.4
SWITZERLAND	17 304	11 202	1 799	1 056	27	16 221	4 303	11 918	10 146	1 772	26.5	62.5	10.9
TIPTON	52 438	41 348	7 475	2 467	7	49 964	3 615	46 349	38 881	7 468	7.2	77.8	14.9
UNION	15 058	11 210	2 204	737	6	14 315	1 644	12 671	10 473	2 198	11.5	73.2	15.4
WABASH	94 426	70 136	15 136	5 345	17	89 064	9 154	79 910	64 791	15 119	10.3	72.7	17.0
WARREN	31 058	24 463	4 237	1 434	49	29 575	2 358	27 217	23 029	4 188	8.0	77.9	14.2
WASHINGTON	39 631	29 713	6 541	2 789	7	36 835	3 377	33 458	26 924	6 534	9.2	73.1	17.7
WAYNE	202 385	149 500	41 122	11 791	26	190 568	11 763	178 805	137 709	41 096	6.2	72.3	21.6
WELLS	71 515	53 855	12 685	3 326	25	68 164	4 975	63 189	50 529	12 660	7.3	74.1	18.6
WHITE	84 371	65 825	10 853	3 333	3	81 035	7 693	73 342	62 492	10 850	9.5	77.1	13.4
WHITLEY	62 947	44 531	13 330	3 146	10	59 791	5 086	54 705	41 385	13 320	8.5	69.2	22.3
IOWA													
TOTAL	7 791 965	6 265 761	750 026	123 223	4 715	7 664 027	776 178	6 887 849	6 142 538	745 311	10.1	80.1	9.7
SMSA PORTION	2 200 498	1 774 906	206 703	47 110	332	2 153 056	218 889	1 934 167	1 727 796	206 371	10.2	80.2	9.6
CEDAR RAPIDS SMSA	380 074	307 551	35 244	7 763	22	372 289	37 279	335 010	299 788	35 222	10.0	80.5	9.5
LINN CO.	380 074	307 551	35 244	7 763	22	372 289	37 279	335 010	299 788	35 222	10.0	80.5	9.5
CEDAR RAPIDS	271 538	216 752	28 619	5 614	-	265 924	26 167	239 757	211 138	28 619	9.8	79.4	10.8
DAVENPORT-ROCK ISLAND-MOLINE, IOWA-ILL. SMSA*	360 855	293 043	31 837	6 122	26	354 707	35 975	318 732	286 921	31 811	10.1	80.9	9.0
SCOTT CO	360 855	293 043	31 837	6 122	26	354 707	35 975	318 732	286 921	31 811	10.1	80.9	9.0
DAVENPORT	191 048	161 280	15 139	4 256	2	186 790	14 629	172 161	157 024	15 137	7.8	84.1	8.1
DES MOINES SMSA	636 356	518 074	62 091	14 817	42	621 497	56 191	565 306	503 257	62 049	9.0	81.0	10.0
POLK CO.	636 356	518 074	62 091	14 817	42	621 497	56 191	565 306	503 257	62 049	9.0	81.0	10.0
DES MOINES	406 623	339 104	46 269	10 428	10	396 185	21 250	374 935	328 676	46 259	5.4	83.0	11.7
DUBUQUE SMSA	168 959	134 721	18 101	3 469	23	165 467	16 137	149 330	131 252	18 078	9.8	79.3	10.9
DUBUQUE CO	168 959	134 721	18 101	3 469	23	165 467	16 137	149 330	131 252	18 078	9.8	79.3	10.9
DUBUQUE	120 392	101 709	9 879	2 644	-	117 748	8 804	108 944	99 065	9 879	7.5	84.1	8.4
SIOUX CITY, IOWA-NEBR. SMSA*	210 663	165 973	19 312	5 012	89	205 562	25 378	180 184	160 961	19 223	12.3	78.3	9.4
WOODBURY CO.	210 663	165 973	19 312	5 012	89	205 562	25 378	180 184	160 961	19 223	12.3	78.3	9.4
SIOUX CITY	149 143	124 874	13 079	4 362	4	144 777	11 190	133 587	120 512	13 075	7.7	83.2	9.0
WATERLOO SMSA	267 043	221 550	26 438	5 871	28	261 144	19 055	242 089	215 679	26 410	7.3	82.6	10.1
BLACK HAWK CO.	267 043	221 550	26 438	5 871	28	261 144	19 055	242 089	215 679	26 410	7.3	82.6	10.1
WATERLOO	155 354	126 980	16 927	3 573	3	151 778	11 447	140 331	123 407	16 924	7.5	81.3	11.2
OMAHA, NEBR.-IOWA SMSA*	176 548	133 994	13 680	4 056	102	172 390	28 874	143 516	129 938	13 578	16.7	75.4	7.9
POTTAWATTAMIE CO.	176 548	133 994	13 680	4 056	102	172 390	28 874	143 516	129 938	13 578	16.7	75.4	7.9
COUNCIL BLUFFS	86 228	70 735	5 493	(NA)	(NA)	(NA)	10 000	(NA)	(NA)	(NA)	(NA)	(NA)	(NA)
NON-SMSA PORTION	5 591 467	4 490 855	543 323	76 113	4 383	5 510 971	557 289	4 953 682	4 414 742	538 940	10.1	80.1	9.8
ADAIR	36 110	27 881	4 109	421	39	35 650	4 120	31 530	27 460	4 070	11.6	77.0	11.4
ADAMS	25 849	18 542	2 574	264	24	25 561	4 733	20 828	18 278	2 550	18.5	71.5	10.0
ALLAMAKEE	35 175	24 502	4 753	483	16	34 676	5 920	28 756	24 019	4 737	17.1	69.3	13.7
APPANOOSE	30 223	22 257	3 601	694	8	29 521	4 365	25 156	21 563	3 593	14.8	73.0	12.2
AUDUBON	37 616	28 784	4 427	436	50	37 130	4 405	32 725	28 348	4 377	11.9	76.3	11.8
BENTON	82 591	68 699	8 968	976	83	81 532	4 924	76 608	67 723	8 885	6.0	83.1	10.9
BOONE	79 851	60 988	5 444	1 279	57	78 515	13 419	65 096	59 709	5 387	17.1	76.0	6.9
BREMER	58 215	48 092	5 781	842	26	57 347	4 342	53 005	47 250	5 755	7.6	82.4	10.0
BUCHANAN	53 425	43 683	5 388	855	41	52 529	4 354	48 175	42 828	5 347	8.3	81.5	10.2
BUENA VISTA	73 577	59 869	6 921	934	112	72 531	6 787	65 744	58 935	6 809	9.4	81.3	9.4
BUTLER	55 143	45 281	5 049	666	61	54 416	4 813	49 603	44 615	4 988	8.8	82.0	9.2
CALHOUN	67 832	58 042	5 210	667	32	67 133	4 580	62 553	57 375	5 178	6.8	85.5	7.7
CARROLL	75 210	61 696	7 613	910	72	74 228	5 901	68 327	60 786	7 541	7.9	81.9	10.2
CASS	51 908	40 576	5 932	732	20	51 156	5 400	45 756	39 844	5 912	10.6	77.9	11.6
CEDAR	62 532	51 766	6 512	692	67	61 773	4 254	57 519	51 074	6 445	6.9	82.7	10.4
CERRO GORDO	138 808	115 044	12 068	2 469	48	136 291	11 696	124 595	112 575	12 020	8.6	82.6	8.8
CHEROKEE	63 072	50 195	7 736	682	98	62 292	5 141	57 151	49 513	7 638	8.3	79.5	12.3
CHICKASAW	41 608	33 768	4 825	534	31	41 043	3 015	38 028	33 234	4 794	7.3	81.0	11.7
CLARKE	19 908	14 641	2 055	387	10	19 511	3 212	16 299	14 254	2 045	16.5	73.1	10.5
CLAY	69 642	55 343	7 798	747	82	68 813	6 501	62 312	54 596	7 716	9.4	79.3	11.2
CLAYTON	50 267	38 401	5 695	777	55	49 435	6 171	43 264	37 624	5 640	12.5	76.1	11.4
CLINTON	166 567	134 210	14 359	2 543	77	163 947	17 998	145 949	131 667	14 282	11.0	80.3	8.7
CRAWFORD	62 242	50 608	7 064	709	53	61 480	4 570	56 910	49 899	7 011	7.4	81.2	11.4
DALLAS	83 000	61 844	5 917	1 184	60	81 756	15 239	66 517	60 660	5 857	18.6	74.2	7.2
DAVIS	23 143	17 900	2 598	348	13	22 782	2 645	20 137	17 552	2 585	11.6	77.0	11.3
DECATUR	20 934	15 401	2 216	356	14	20 564	3 317	17 247	15 045	2 202	16.1	73.2	10.7
DELAWARE	50 923	40 879	5 511	642	24	50 257	4 533	45 724	40 237	5 487	9.0	80.1	10.9
DES MOINES	115 217	91 381	10 612	2 280	38	112 899	13 224	99 675	89 101	10 574	11.7	78.9	9.4
DICKINSON	54 359	46 481	3 754	674	41	53 644	4 124	49 520	45 807	3 713	7.7	85.4	6.9
EMMET	46 109	39 046	4 749	618	34	45 457	2 314	43 143	38 428	4 715	5.1	84.5	10.4

See footnotes at end of table.

Table 4. Assessed Value of Property Subject to Local General Property Taxation, for SMSA's, Counties, and Selected Major Cities: 1971—Continued

(Amounts in thousands of dollars; each city shown had a population of 50,000 or more in 1970)

Area	Gross assessed value (before partial exemptions)			Tax-exempt portion of locally assessed value[1]		Assessed value subject to tax, after deduction of partial exemptions					Percent of assessed value subject to tax (total 100 percent for each area)		
	Total, including State-assessed property	Locally assessed property		Real property	Personal property	Total	State-assessed property	Locally assessed property			State-assessed property	Locally assessed property	
		Real	Personal					Total	Real	Personal		Real	Personal
IOWA--CON.													
NON-SMSA PORTION--CON.													
FAYETTE	73 552	58 334	8 883	1 056	53	72 443	6 335	66 108	57 278	8 830	8.7	79.1	12.2
FLOYD	64 912	52 426	6 562	866	25	64 021	5 924	58 097	51 560	6 537	9.3	80.5	10.2
FRANKLIN	65 555	52 442	6 225	595	58	64 902	6 888	58 014	51 847	6 167	10.6	79.9	9.5
FREMONT	38 430	31 229	2 955	378	50	38 002	4 246	33 756	30 851	2 905	11.2	81.2	7.6
GREENE	61 992	52 834	4 905	581	68	61 343	4 253	57 090	52 253	4 837	6.9	85.2	7.9
GRUNDY	67 948	56 821	7 063	545	65	67 338	4 064	63 274	56 276	6 998	6.0	83.6	10.4
GUTHRIE	38 931	30 959	3 389	554	14	38 363	4 583	33 780	30 405	3 375	11.9	79.3	8.8
HAMILTON	79 179	66 757	7 288	799	71	78 309	5 134	73 175	65 958	7 217	6.6	84.2	9.2
HANCOCK	63 808	50 711	5 300	5[illegible]2	79	63 167	7 797	55 370	50 149	5 221	12.3	79.4	8.3
HARDIN	78 603	63 514	7 319	1 023	67	77 513	7 770	69 743	62 491	7 252	10.0	80.6	9.4
HARRISON	54 481	44 804	4 582	664	31	53 786	5 095	48 691	44 140	4 551	9.5	82.1	8.5
HENRY	47 197	39 275	4 415	716	36	46 445	3 507	42 938	38 559	4 379	7.6	83.0	9.4
HOWARD	29 398	23 937	3 553	475	15	28 908	1 908	27 000	23 462	3 538	6.6	81.2	12.2
HUMBOLDT	58 307	45 900	5 284	525	96	57 686	7 123	50 563	45 375	5 188	12.3	78.7	9.0
IDA	37 572	30 585	4 517	381	81	37 110	2 470	34 640	30 204	4 436	6.7	81.4	12.0
IOWA	51 800	40 590	6 634	670	45	51 085	4 576	46 509	39 920	6 589	9.0	78.1	12.9
JACKSON	47 040	38 355	4 842	787	21	46 232	3 843	42 389	37 568	4 821	8.3	81.3	10.4
JASPER	101 689	82 032	12 038	1 588	53	100 048	7 619	92 429	80 444	11 985	7.6	80.4	12.0
JEFFERSON	43 053	33 942	4 386	630	19	42 404	4 725	37 679	33 312	4 367	11.1	78.6	10.3
JOHNSON	159 787	129 966	14 136	2 125	35	157 627	15 685	141 942	127 841	14 101	10.0	81.1	8.9
JONES	55 124	43 884	6 087	733	46	54 345	5 153	49 192	43 151	6 041	9.5	79.4	11.1
KEOKUK	42 158	31 770	4 145	632	47	41 479	6 243	35 236	31 138	4 098	15.1	75.1	9.9
KOSSUTH	108 050	91 647	9 962	840	64	107 146	6 441	100 705	90 807	9 898	6.0	84.8	9.2
LEE	113 912	90 812	9 123	1 983	-	111 929	13 977	97 952	88 829	9 123	12.5	79.4	8.2
LOUISA	38 052	28 482	2 904	468	31	37 553	6 666	30 887	28 014	2 873	17.8	74.6	7.7
LUCAS	24 446	17 951	3 988	466	22	23 958	2 507	21 451	17 485	3 966	10.5	73.0	16.6
LYON	54 704	44 520	6 241	415	110	54 179	3 943	50 236	44 105	6 131	7.3	81.4	11.3
MADISON	39 220	29 750	3 428	492	16	38 712	6 042	32 670	29 258	3 412	15.6	75.6	8.8
MAHASKA	61 774	47 567	6 259	958	16	60 800	7 948	52 852	46 609	6 243	13.1	76.7	10.3
MARION	54 805	42 575	5 380	1 085	25	53 695	6 850	46 845	41 490	5 355	12.8	77.3	10.0
MARSHALL	117 860	91 379	12 098	1 923	76	115 861	14 383	101 478	89 456	12 022	12.4	77.2	10.4
MILLS	45 871	30 944	3 766	465	32	45 374	11 161	34 213	30 479	3 734	24.6	67.2	8.2
MITCHELL	42 030	34 900	4 320	541	34	41 455	2 810	38 645	34 359	4 286	6.8	82.9	10.3
MONONA	47 008	37 499	4 097	544	44	46 420	5 412	41 008	36 955	4 053	11.7	79.6	8.7
MONROE	20 313	12 499	1 837	392	14	19 907	5 977	13 930	12 107	1 823	30.0	60.8	9.2
MONTGOMERY	41 663	31 298	4 394	600	36	41 027	5 971	35 056	30 698	4 358	14.6	74.8	10.6
MUSCATINE	97 673	78 362	8 465	1 627	41	96 005	10 846	85 159	76 735	8 424	11.3	79.9	8.8
O'BRIEN	63 874	52 499	6 228	711	97	63 066	5 147	57 919	51 788	6 131	8.2	82.1	9.7
OSCEOLA	38 310	32 371	3 740	364	66	37 880	2 199	35 681	32 007	3 674	5.8	84.5	9.7
PAGE	52 552	42 616	5 013	757	42	51 753	4 923	46 830	41 859	4 971	9.5	80.9	9.6
PALO ALTO	52 463	45 754	3 515	566	55	51 842	3 194	48 648	45 188	3 460	6.2	87.2	6.7
PLYMOUTH	79 022	61 991	8 608	883	91	78 048	8 423	69 625	61 108	8 517	10.8	78.3	10.9
POCAHONTAS	61 230	50 335	6 275	541	102	60 587	4 620	55 967	49 794	6 173	7.6	82.2	10.2
POWESHIEK	62 294	51 497	6 013	754	61	61 479	4 784	56 695	50 743	5 952	7.8	82.5	9.7
RINGGOLD	20 637	16 375	1 942	279	25	20 333	2 320	18 013	16 096	1 917	11.4	79.2	9.4
SAC	64 336	52 898	7 321	635	64	63 637	4 117	59 520	52 263	7 257	6.5	82.1	11.4
SHELBY	55 006	45 618	6 114	574	61	54 371	3 274	51 097	45 044	6 053	6.0	82.8	11.1
SIOUX	97 317	77 234	12 397	930	176	96 211	7 686	88 525	76 304	12 221	8.0	79.3	12.7
STORY	126 967	109 203	9 874	2 087	84	124 796	7 890	116 906	107 116	9 790	6.3	85.8	7.8
TAMA	73 322	61 317	6 634	850	44	72 428	5 371	67 057	60 467	6 590	7.4	83.5	9.1
TAYLOR	25 645	20 604	2 812	459	20	25 166	2 229	22 937	20 145	2 792	8.9	80.0	11.1
UNION	34 035	25 240	3 155	603	15	33 417	5 640	27 777	24 637	3 140	16.9	73.7	9.4
VAN BUREN	21 787	17 342	2 084	426	12	21 349	2 361	18 988	16 916	2 072	11.1	79.2	9.7
WAPELLO	70 702	55 321	7 966	2 272	15	68 415	7 415	61 000	53 049	7 951	10.8	77.5	11.6
WARREN	59 384	45 704	4 285	1 215	25	58 144	9 395	48 749	44 489	4 260	16.2	76.5	7.3
WASHINGTON	59 846	46 942	5 945	761	44	59 041	6 959	52 082	46 181	5 901	11.8	78.2	10.0
WAYNE	25 234	18 211	2 564	408	31	24 795	4 459	20 336	17 803	2 533	18.0	71.8	10.2
WEBSTER	142 654	119 298	10 014	2 203	79	140 372	13 342	127 030	117 095	9 935	9.5	83.4	7.1
WINNEBAGO	44 287	38 016	4 172	504	19	43 764	2 099	41 665	37 512	4 153	4.8	85.7	9.5
WINNESHIEK	48 985	37 786	6 653	715	29	48 241	4 546	43 695	37 071	6 624	9.4	76.8	13.7
WORTH	38 087	29 537	3 187	373	29	37 685	5 363	32 322	29 164	3 158	14.2	77.4	8.4
WRIGHT	74 538	60 094	6 803	758	75	73 705	7 641	66 064	59 336	6 728	10.4	80.5	9.1
KANSAS													
TOTAL	6 476 178	3 906 464	1 483 886	-	-	6 476 178	1 085 828	5 390 350	3 906 464	1 483 886	16.8	60.3	22.9
SMSA PORTION	2 124 644	1 445 984	421 337	-	-	2 124 644	257 323	1 867 321	1 445 984	421 337	12.1	68.1	19.8
TOPEKA SMSA	356 034	252 028	56 295	-	-	356 034	47 711	308 323	252 028	56 295	13.4	70.8	15.8
SHAWNEE CO	356 034	252 028	56 295	-	-	356 034	47 711	308 323	252 028	56 295	13.4	70.8	15.8
TOPEKA	265 555	199 757	40 315	-	-	265 555	25 483	240 072	199 757	40 315	9.6	75.2	15.2
WICHITA SMSA	857 241	548 043	183 759	-	-	857 241	125 439	731 802	548 043	183 759	14.6	63.9	21.4
BUTLER CO	115 761	61 703	31 231	-	-	115 761	22 827	92 934	61 703	31 231	19.7	53.3	27.0
SEDGWICK CO	741 480	486 340	152 528	-	-	741 480	102 612	638 868	486 340	152 528	13.8	65.6	20.6
WICHITA	549 635	382 023	115 487	-	-	549 635	52 125	497 510	382 023	115 487	9.5	69.5	21.0
KANSAS CITY, MO.-KANS. SMSA*	911 369	645 913	181 283	-	-	911 369	84 173	827 196	645 913	181 283	9.2	70.9	19.9
JOHNSON CO	525 802	392 525	79 456	-	-	525 802	53 821	471 981	392 525	79 456	10.2	74.7	15.1
OVERLAND PARK	177 420	137 555	25 270	-	-	177 420	14 595	162 825	137 555	25 270	8.2	77.5	14.2
WYANDOTTE CO	385 567	253 388	101 827	-	-	385 567	30 352	355 215	253 388	101 827	7.9	65.7	26.4
KANSAS CITY	235 695	143 794	73 133	-	-	235 695	18 768	216 927	143 794	73 133	8.0	61.0	31.0

See footnotes at end of table.

Table 4. Assessed Value of Property Subject to Local General Property Taxation, for SMSA's, Counties, and Selected Major Cities: 1971—Continued

(Amounts in thousands of dollars; each city shown had a population of 50,000 or more in 1970)

Area	Gross assessed value (before partial exemptions)			Tax-exempt portion of locally assessed value[1]		Assessed value subject to tax, after deduction of partial exemptions					Percent of assessed value subject to tax (total 100 percent for each area)		
	Total, including State-assessed property	Locally assessed property		Real property	Personal property	Total	State-assessed property	Locally assessed property			State-assessed property	Locally assessed property	
		Real	Personal					Total	Real	Personal		Real	Personal
KANSAS--CON.													
NON-SMSA PORTION	4 351 534	2 460 480	1 062 549	-	-	4 351 534	828 505	3 523 029	2 460 480	1 062 549	19.0	56.5	24.4
ALLEN	36 409	21 121	6 690	-	-	36 409	8 598	27 811	21 121	6 690	23.6	58.0	18.4
ANDERSON	29 952	17 771	5 403	-	-	29 952	6 778	23 174	17 771	5 403	22.6	59.3	18.0
ATCHISON	36 438	23 581	7 685	-	-	36 438	5 172	31 266	23 581	7 685	14.2	64.7	21.1
BARBER	36 944	17 989	10 674	-	-	36 944	8 281	28 663	17 989	10 674	22.4	48.7	28.9
BARTON	120 207	62 240	35 380	-	-	120 207	22 587	97 620	62 240	35 380	18.8	51.8	29.4
BOURBON	34 643	22 515	6 932	-	-	34 643	5 196	29 447	22 515	6 932	15.0	65.0	20.0
BROWN	41 845	24 893	7 779	-	-	41 845	9 173	32 672	24 893	7 779	21.9	59.5	18.6
CHASE	26 009	14 165	3 004	-	-	26 009	8 840	17 169	14 165	3 004	34.0	54.5	11.5
CHAUTAUQUA	14 375	8 121	3 270	-	-	14 375	2 984	11 391	8 121	3 270	20.8	56.5	22.7
CHEROKEE	50 615	27 537	10 686	-	-	50 615	12 392	38 223	27 537	10 686	24.5	54.4	21.1
CHEYENNE	19 683	14 061	3 835	-	-	19 683	1 787	17 896	14 061	3 835	9.1	71.4	19.5
CLARK	27 983	13 709	4 170	-	-	27 983	10 104	17 879	13 709	4 170	36.1	49.0	14.9
CLAY	35 566	20 773	6 624	-	-	35 566	8 169	27 397	20 773	6 624	23.0	58.4	18.6
CLOUD	45 022	26 057	7 741	-	-	45 022	11 224	33 798	26 057	7 741	24.9	57.9	17.2
COFFEY	23 430	13 845	4 726	-	-	23 430	4 859	18 571	13 845	4 726	20.7	59.1	20.2
COMANCHE	18 065	11 177	4 686	-	-	18 065	2 202	15 863	11 177	4 686	12.2	61.9	25.9
COWLEY	86 187	52 521	21 023	-	-	86 187	12 643	73 544	52 521	21 023	14.7	60.9	24.4
CRAWFORD	57 593	34 883	12 511	-	-	57 593	10 199	47 394	34 883	12 511	17.7	60.6	21.7
DECATUR	22 256	14 916	5 095	-	-	22 256	2 245	20 011	14 916	5 095	10.1	67.0	22.9
DICKINSON	59 688	36 910	10 729	-	-	59 688	12 049	47 639	36 910	10 729	20.2	61.8	18.0
DONIPHAN	20 872	13 202	4 764	-	-	20 872	2 906	17 966	13 202	4 764	13.9	63.3	22.8
DOUGLAS	131 487	79 389	17 950	-	-	131 487	34 148	97 339	79 389	17 950	26.0	60.4	13.7
EDWARDS	27 595	14 575	4 735	-	-	27 595	8 285	19 310	14 575	4 735	30.0	52.8	17.2
ELK	17 132	11 433	2 924	-	-	17 132	2 775	14 357	11 433	2 924	16.2	66.7	17.1
ELLIS	66 481	30 722	27 768	-	-	66 481	7 991	58 490	30 722	27 768	12.0	46.2	41.8
ELLSWORTH	42 160	24 213	8 598	-	-	42 160	9 349	32 811	24 213	8 598	22.2	57.4	20.4
FINNEY	82 888	44 353	25 710	-	-	82 888	12 825	70 063	44 353	25 710	15.5	53.5	31.0
FORD	78 427	36 434	15 198	-	-	78 427	26 795	51 632	36 434	15 198	34.2	46.5	19.4
FRANKLIN	48 924	28 285	8 947	-	-	48 924	11 692	37 232	28 285	8 947	23.9	57.8	18.3
GEARY	40 576	27 973	6 996	-	-	40 576	5 607	34 969	27 973	6 996	13.8	68.9	17.2
GOVE	23 010	15 368	5 496	-	-	23 010	2 146	20 864	15 368	5 496	9.3	66.8	23.9
GRAHAM	30 818	11 324	14 344	-	-	30 818	5 150	25 668	11 324	14 344	16.7	36.7	46.5
GRANT	81 291	19 691	44 995	-	-	81 291	16 605	64 686	19 691	44 995	20.4	24.2	55.4
GRAY	27 979	18 368	5 253	-	-	27 979	4 358	23 621	18 368	5 253	15.6	65.6	18.8
GREELEY	20 024	16 044	2 495	-	-	20 024	1 485	18 539	16 044	2 495	7.4	80.1	12.5
GREENWOOD	34 419	18 536	8 695	-	-	34 419	7 188	27 231	18 536	8 695	20.9	53.9	25.3
HAMILTON	21 312	13 707	4 124	-	-	21 312	3 481	17 831	13 707	4 124	16.3	64.3	19.4
HARPER	43 659	27 106	8 611	-	-	43 659	7 942	35 717	27 106	8 611	18.2	62.1	19.7
HARVEY	76 611	45 799	15 937	-	-	76 611	14 875	61 736	45 799	15 937	19.4	59.8	20.8
HASKELL	41 088	15 944	18 375	-	-	41 088	6 769	34 319	15 944	18 375	16.5	38.8	44.7
HODGEMAN	22 306	14 402	5 545	-	-	22 306	2 359	19 947	14 402	5 545	10.6	64.6	24.9
JACKSON	23 334	14 749	5 234	-	-	23 334	3 351	19 983	14 749	5 234	14.4	63.2	22.4
JEFFERSON	27 215	16 499	5 782	-	-	27 215	4 934	22 281	16 499	5 782	18.1	60.6	21.2
JEWELL	26 318	18 121	5 400	-	-	26 318	2 797	23 521	18 121	5 400	10.6	68.9	20.5
KEARNY	50 141	14 931	26 268	-	-	50 141	8 942	41 199	14 931	26 268	17.8	29.8	52.4
KINGMAN	51 823	25 902	16 704	-	-	51 823	9 217	42 606	25 902	16 704	17.8	50.0	32.2
KIOWA	41 258	14 985	8 760	-	-	41 258	17 513	23 745	14 985	8 760	42.4	36.3	21.2
LABETTE	55 000	30 190	9 694	-	-	55 000	15 116	39 884	30 190	9 694	27.5	54.9	17.6
LANE	26 843	12 314	2 810	-	-	26 843	11 719	15 124	12 314	2 810	43.7	45.9	10.5
LEAVENWORTH	64 267	40 705	12 182	-	-	64 267	11 380	52 887	40 705	12 182	17.7	63.3	19.0
LINCOLN	27 157	17 816	3 591	-	-	27 157	5 750	21 407	17 816	3 591	21.2	65.6	13.2
LINN	34 126	12 180	4 650	-	-	34 126	17 296	16 830	12 180	4 650	50.7	35.7	13.6
LOGAN	20 503	15 241	3 370	-	-	20 503	1 892	18 611	15 241	3 370	9.2	74.3	16.4
LYON	80 976	50 028	14 726	-	-	80 976	16 222	64 754	50 028	14 726	20.0	61.8	18.2
MCPHERSON	89 917	55 170	23 888	-	-	89 917	10 859	79 058	55 170	23 888	12.1	61.4	26.6
MARION	50 711	32 616	9 989	-	-	50 711	8 106	42 605	32 616	9 989	16.0	64.3	19.7
MARSHALL	43 685	28 980	8 030	-	-	43 685	6 675	37 010	28 980	8 030	15.3	66.3	18.4
MEADE	38 894	18 022	8 929	-	-	38 894	11 943	26 951	18 022	8 929	30.7	46.3	23.0
MIAMI	51 546	27 796	8 010	-	-	51 546	15 740	35 806	27 796	8 010	30.5	53.9	15.5
MITCHELL	30 372	22 131	5 691	-	-	30 372	2 550	27 822	22 131	5 691	8.4	72.9	18.7
MONTGOMERY	75 953	43 480	15 444	-	-	75 953	17 029	58 924	43 480	15 444	22.4	57.2	20.3
MORRIS	25 166	16 151	5 025	-	-	25 166	3 990	21 176	16 151	5 025	15.9	64.2	20.0
MORTON	47 719	11 842	26 519	-	-	47 719	9 358	38 361	11 842	26 519	19.6	24.8	55.6
NEMAHA	37 123	24 308	7 521	-	-	37 123	5 294	31 829	24 308	7 521	14.3	65.5	20.3
NEOSHO	42 852	27 544	9 521	-	-	42 852	5 787	37 065	27 544	9 521	13.5	64.3	22.2
NESS	34 643	21 403	10 061	-	-	34 643	3 179	31 464	21 403	10 061	9.2	61.8	29.0
NORTON	23 367	14 734	6 020	-	-	23 367	2 613	20 754	14 734	6 020	11.2	63.1	25.8
OSAGE	39 363	24 714	6 470	-	-	39 363	8 179	31 184	24 714	6 470	20.8	62.8	16.4
OSBORNE	28 659	19 862	5 112	-	-	28 659	3 685	24 974	19 862	5 112	12.9	69.3	17.8
OTTAWA	35 512	21 963	4 242	-	-	35 512	9 307	26 205	21 963	4 242	26.2	61.8	11.9
PAWNEE	40 054	23 806	9 063	-	-	40 054	7 185	32 869	23 806	9 063	17.9	59.4	22.6
PHILLIPS	35 260	18 562	12 439	-	-	35 260	4 259	31 001	18 562	12 439	12.1	52.6	35.3
POTTAWATOMIE	35 554	23 145	6 554	-	-	35 554	5 855	29 699	23 145	6 554	16.5	65.1	18.4
PRATT	46 781	28 469	10 443	-	-	46 781	7 869	38 912	28 469	10 443	16.8	60.9	22.3
RAWLINS	22 947	15 416	5 341	-	-	22 947	2 190	20 757	15 416	5 341	9.5	67.2	23.3
RENO	165 255	98 703	32 883	-	-	165 255	33 669	131 586	98 703	32 883	20.4	59.7	19.9
REPUBLIC	35 362	24 623	6 165	-	-	35 362	4 574	30 788	24 623	6 165	12.9	69.6	17.4
RICE	66 453	31 202	17 828	-	-	66 453	17 423	49 030	31 202	17 828	26.2	47.0	26.8
RILEY	70 324	49 281	13 065	-	-	70 324	7 978	62 346	49 281	13 065	11.3	70.1	18.6
ROOKS	34 896	15 105	14 540	-	-	34 896	5 251	29 645	15 105	14 540	15.0	43.3	41.7
RUSH	30 958	19 681	7 842	-	-	30 958	3 435	27 523	19 681	7 842	11.1	63.6	25.3
RUSSELL	40 412	16 683	17 669	-	-	40 412	6 060	34 352	16 683	17 669	15.0	41.3	43.7
SALINE	97 456	62 524	21 360	-	-	97 456	13 572	83 884	62 524	21 360	13.9	64.2	21.9
SCOTT	29 524	17 566	5 847	-	-	29 524	6 111	23 413	17 566	5 847	20.7	59.5	19.8
SEWARD	68 219	31 042	19 284	-	-	68 219	17 893	50 326	31 042	19 284	26.2	45.5	28.3
SHERIDAN	20 060	12 163	5 483	-	-	20 060	2 414	17 646	12 163	5 483	12.0	60.6	27.3
SHERMAN	33 334	24 385	6 687	-	-	33 334	2 262	31 072	24 385	6 687	6.8	73.2	20.1
SMITH	26 981	18 765	5 597	-	-	26 981	2 619	24 362	18 765	5 597	9.7	69.5	20.7

See footnotes at end of table.

Table 4. Assessed Value of Property Subject to Local General Property Taxation, for SMSA's, Counties, and Selected Major Cities: 1971—Continued

(Amounts in thousands of dollars; each city shown had a population of 50,000 or more in 1970)

Area	Gross assessed value (before partial exemptions)			Tax-exempt portion of locally assessed value[1]		Assessed value subject to tax, after deduction of partial exemptions					Percent of assessed value subject to tax (total 100 percent for each area)		
	Total, including State-assessed property	Locally assessed property		Real property	Personal property	Total	State-assessed property	Locally assessed property			State-assessed property	Locally assessed property	
		Real	Personal					Total	Real	Personal		Real	Personal
KANSAS--CON.													
NON-SMSA PORTION--CON.													
STAFFORD	40 993	18 034	14 046	-	-	40 993	8 913	32 080	18 034	14 046	21.7	44.0	34.3
STANTON	28 663	15 189	11 311	-	-	28 663	2 163	26 500	15 189	11 311	7.5	53.0	39.5
STEVENS	71 131	17 869	42 753	-	-	71 131	10 509	60 622	17 869	42 753	14.8	25.1	60.1
SUMNER	65 536	40 130	14 596	-	-	65 536	10 810	54 726	40 130	14 596	16.5	61.2	22.3
THOMAS	35 847	24 867	5 913	-	-	35 847	5 067	30 780	24 867	5 913	14.1	69.4	16.5
TREGO	22 288	11 067	8 443	-	-	22 288	2 778	19 510	11 067	8 443	12.5	49.7	37.9
WABAUNSEE	24 002	15 725	4 807	-	-	24 002	3 470	20 532	15 725	4 807	14.5	65.5	20.0
WALLACE	16 107	11 742	3 008	-	-	16 107	1 357	14 750	11 742	3 008	8.4	72.9	18.7
WASHINGTON	43 700	24 732	7 907	-	-	43 700	11 061	32 639	24 732	7 907	25.3	56.6	18.1
WICHITA	25 277	18 360	4 968	-	-	25 277	1 949	23 328	18 360	4 968	7.7	72.6	19.7
WILSON	32 903	19 996	6 744	-	-	32 903	6 163	26 740	19 996	6 744	18.7	60.8	20.5
WOODSON	18 845	11 618	4 217	-	-	18 845	3 010	15 835	11 618	4 217	16.0	61.7	22.4
KENTUCKY													
TOTAL	21 418 737	15 166 265	3 156 903	-	-	21 418 737	3 095 569	18 323 168	15 166 265	3 156 903	14.5	70.8	14.7
SMSA PORTION	9 668 836	7 182 041	1 455 689	-	-	9 668 836	1 031 106	8 637 730	7 182 041	1 455 689	10.7	74.3	15.1
EVANSVILLE, IND.-KY. SMSA*	264 430	203 319	36 843	-	-	264 430	24 268	240 162	203 319	36 843	9.2	76.9	13.9
HENDERSON CO	264 430	203 319	36 843	-	-	264 430	24 268	240 162	203 319	36 843	9.2	76.9	13.9
LEXINGTON SMSA	1 538 844	1 174 474	221 196	-	-	1 538 844	143 174	1 395 670	1 174 474	221 196	9.3	76.3	14.4
FAYETTE CO	1 538 844	1 174 474	221 196	-	-	1 538 844	143 174	1 395 670	1 174 474	221 196	9.3	76.3	14.4
LEXINGTON	(NA)	(NA)	(NA)	-	-	(NA)	(NA)	(NA)	(NA)	(NA)	(NA)	(NA)	(NA)
LOUISVILLE, KY.-IND. SMSA*	5 423 785	3 991 246	858 322	-	-	5 423 785	574 217	4 849 568	3 991 246	858 322	10.6	73.6	15.8
JEFFERSON CO	5 423 785	3 991 246	858 322	-	-	5 423 785	574 217	4 849 568	3 991 246	858 322	10.6	73.6	15.8
LOUISVILLE	2 779 354	1 786 910	463 754	-	-	2 779 354	528 690	2 250 664	1 786 910	463 754	19.0	64.3	16.7
OWENSBORO SMSA	631 033	446 229	82 381	-	-	631 033	102 423	528 610	446 229	82 381	16.2	70.7	13.1
DAVIESS CO	631 033	446 229	82 381	-	-	631 033	102 423	528 610	446 229	82 381	16.2	70.7	13.1
OWENSBORO	270 261	206 081	44 753	-	-	270 261	19 427	250 834	206 081	44 753	7.2	76.3	16.6
CINCINNATI, OHIO-KY.-IND. SMSA*	1 446 798	1 109 681	197 800	-	-	1 446 798	139 317	1 307 481	1 109 681	197 800	9.6	76.7	13.7
BOONE CO	301 597	196 287	70 714	-	-	301 597	34 596	267 001	196 287	70 714	11.5	65.1	23.4
CAMPBELL CO	444 333	356 388	50 561	-	-	444 333	37 384	406 949	356 388	50 561	8.4	80.2	11.4
KENTON CO	700 868	557 006	76 525	-	-	700 868	67 337	633 531	557 006	76 525	9.6	79.5	10.9
COVINGTON	202 415	166 740	35 675	-	-	(NA)	(NA)	202 415	166 740	35 675	(NA)	(NA)	(NA)
HUNTINGTON-ASHLAND W.VA.-KY.-OHIO SMSA*	363 946	257 092	59 147	-	-	363 946	47 707	316 239	257 092	59 147	13.1	70.6	16.3
BOYD CO	363 946	257 092	59 147	-	-	363 946	47 707	316 239	257 092	59 147	13.1	70.6	16.3
NON-SMSA PORTION	11 749 901	7 984 224	1 701 214	-	-	11 749 901	2 064 463	9 685 438	7 984 224	1 701 214	17.6	68.0	14.5
ADAIR	89 468	56 930	8 907	-	-	89 468	23 631	65 837	56 930	8 907	26.4	63.6	10.0
ALLEN	78 290	53 262	13 106	-	-	78 290	11 922	66 368	53 262	13 106	15.2	68.0	16.7
ANDERSON	77 994	47 918	8 361	-	-	77 994	21 715	56 279	47 918	8 361	27.8	61.4	10.7
BALLARD	62 243	34 178	8 535	-	-	62 243	19 530	42 713	34 178	8 535	31.4	54.9	13.7
BARREN	203 590	146 312	30 602	-	-	203 590	26 676	176 914	146 312	30 602	13.1	71.9	15.0
BATH	75 805	42 196	6 413	-	-	75 805	27 196	48 609	42 196	6 413	35.9	55.7	8.5
BELL	112 905	68 859	23 307	-	-	112 905	20 739	92 166	68 859	23 307	18.4	61.0	20.6
BOURBON	167 045	143 402	13 627	-	-	167 045	10 016	157 029	143 402	13 627	6.0	85.8	8.2
BOYLE	162 080	108 329	28 698	-	-	162 080	25 053	137 027	108 329	28 698	15.5	66.8	17.7
BRACKEN	46 419	30 812	5 696	-	-	46 419	9 911	36 508	30 812	5 696	21.4	66.4	12.3
BREATHITT	37 840	20 380	8 942	-	-	37 840	8 518	29 322	20 380	8 942	22.5	53.9	23.6
BRECKINRIDGE	102 000	70 514	11 693	-	-	102 000	19 793	82 207	70 514	11 693	19.4	69.1	11.5
BULLITT	203 887	110 359	16 204	-	-	203 887	77 324	126 563	110 359	16 204	37.9	54.1	7.9
BUTLER	46 179	32 676	7 268	-	-	46 179	6 235	39 944	32 676	7 268	13.5	70.8	15.7
CALDWELL	87 856	54 876	18 128	-	-	87 856	14 852	73 004	54 876	18 128	16.9	62.5	20.6
CALLOWAY	167 502	127 874	25 355	-	-	167 502	14 273	153 229	127 874	25 355	8.5	76.3	15.1
CARLISLE	41 719	28 350	3 336	-	-	41 719	10 033	31 686	28 350	3 336	24.0	68.0	8.0
CARROLL	69 418	48 993	9 732	-	-	69 418	10 693	58 725	48 993	9 732	15.4	70.6	14.0
CARTER	100 439	61 926	13 316	-	-	100 439	25 197	75 242	61 926	13 316	25.1	61.7	13.3
CASEY	83 191	48 509	8 203	-	-	83 191	26 479	56 712	48 509	8 203	31.8	58.3	9.9
CHRISTIAN	260 273	199 865	40 050	-	-	260 273	20 358	239 915	199 865	40 050	7.8	76.8	15.4
CLARK	203 197	145 280	22 847	-	-	203 197	35 070	168 127	145 280	22 847	17.3	71.5	11.2
CLAY	46 915	30 044	9 013	-	-	46 915	7 858	39 057	30 044	9 013	16.7	64.0	19.2
CLINTON	37 029	27 943	7 175	-	-	37 029	1 911	35 118	27 943	7 175	5.2	75.5	19.4
CRITTENDEN	50 727	38 741	7 483	-	-	50 727	4 503	46 224	38 741	7 483	8.9	76.4	14.8
CUMBERLAND	30 051	23 201	4 330	-	-	30 051	2 520	27 531	23 201	4 330	8.4	77.2	14.4
EDMONSON	39 967	29 434	6 833	-	-	39 967	3 700	36 267	29 434	6 833	9.3	73.6	17.1
ELLIOTT	18 137	13 317	2 758	-	-	18 137	2 062	16 075	13 317	2 758	11.4	73.4	15.2
ESTILL	55 382	37 309	8 244	-	-	55 382	9 829	45 553	37 309	8 244	17.7	67.4	14.9
FLEMING	74 840	60 769	8 592	-	-	74 840	5 479	69 361	60 769	8 592	7.3	81.2	11.5
FLOYD	143 211	75 953	26 080	-	-	143 211	41 178	102 033	75 953	26 080	28.8	53.0	18.2
FRANKLIN	301 856	176 773	37 477	-	-	301 856	87 606	214 250	176 773	37 477	29.0	58.6	12.4
FULTON	68 654	50 612	9 430	-	-	68 654	8 612	60 042	50 612	9 430	12.5	73.7	13.7
GALLATIN	30 315	20 651	4 560	-	-	30 315	5 104	25 211	20 651	4 560	16.8	68.1	15.0
GARRARD	83 514	57 446	6 711	-	-	83 514	19 357	64 157	57 446	6 711	23.2	68.8	8.0
GRANT	92 182	55 938	8 476	-	-	92 182	27 768	64 414	55 938	8 476	30.1	60.7	9.2
GRAVES	208 406	159 065	25 683	-	-	208 406	23 658	184 748	159 065	25 683	11.4	76.3	12.3
GRAYSON	86 024	67 509	9 459	-	-	86 024	9 056	76 968	67 509	9 459	10.5	78.5	11.0
GREEN	73 511	50 363	6 871	-	-	73 511	16 277	57 234	50 363	6 871	22.1	68.5	9.3
GREENUP	222 056	148 572	27 213	-	-	222 056	46 271	175 785	148 572	27 213	20.8	66.9	12.3
HANCOCK	68 665	35 296	11 411	-	-	68 665	21 958	46 707	35 296	11 411	32.0	51.4	16.6
HARDIN	301 863	229 418	43 511	-	-	301 863	28 934	272 929	229 418	43 511	9.6	76.0	14.4
HARLAN	116 101	66 944	32 160	-	-	116 101	16 997	99 104	66 944	32 160	14.6	57.7	27.7
HARRISON	123 157	96 388	12 692	-	-	123 157	14 077	109 080	96 388	12 692	11.4	78.3	10.3
HART	81 499	58 086	9 451	-	-	81 499	13 962	67 537	58 086	9 451	17.1	71.3	11.6
HENRY	73 627	57 494	8 461	-	-	73 627	7 672	65 955	57 494	8 461	10.4	78.1	11.5
HICKMAN	52 461	36 615	4 494	-	-	52 461	11 352	41 109	36 615	4 494	21.6	69.8	8.6

See footnotes at end of table.

Table 4. Assessed Value of Property Subject to Local General Property Taxation, for SMSA's, Counties, and Selected Major Cities: 1971—Continued

(Amounts in thousands of dollars; each city shown had a population of 50,000 or more in 1970)

Area	Gross assessed value (before partial exemptions)			Tax-exempt portion of locally assessed value[1]		Assessed value subject to tax, after deduction of partial exemptions					Percent of assessed value subject to tax (total 100 percent for each area)		
	Total, including State-assessed property	Locally assessed property		Real property	Personal property	Total	State-assessed property	Locally assessed property			State-assessed property	Locally assessed property	
		Real	Personal					Total	Real	Personal		Real	Personal
KENTUCKY--CON.													
NON-SMSA PORTION--CON.													
HOPKINS	289 533	182 135	56 911	-	-	289 533	50 487	239 046	182 135	56 911	17.4	62.9	19.7
JACKSON	31 480	23 996	3 796	-	-	31 480	3 688	27 792	23 996	3 796	11.7	76.2	12.1
JESSAMINE	119 609	86 872	13 919	-	-	119 609	18 818	100 791	86 872	13 919	15.7	72.6	11.6
JOHNSON	87 693	51 354	18 581	-	-	87 693	17 758	69 935	51 354	18 581	20.3	58.6	21.2
KNOTT	48 793	27 508	9 278	-	-	48 793	12 007	36 786	27 508	9 278	24.6	56.4	19.0
KNOX	68 232	42 457	13 923	-	-	68 232	11 852	56 380	42 457	13 923	17.4	62.2	20.4
LARUE	67 886	46 871	6 961	-	-	67 886	14 054	53 832	46 871	6 961	20.7	69.0	10.3
LAUREL	136 084	98 259	22 737	-	-	136 084	15 088	120 996	98 259	22 737	11.1	72.2	16.7
LAWRENCE	78 871	32 380	6 309	-	-	78 871	40 182	38 689	32 380	6 309	50.9	41.1	8.0
LEE	31 230	22 380	3 340	-	-	31 230	5 510	25 720	22 380	3 340	17.6	71.7	10.7
LESLIE	33 247	21 575	8 259	-	-	33 247	3 413	29 834	21 575	8 259	10.3	64.9	24.8
LETCHER	86 813	39 747	34 449	-	-	86 813	12 617	74 196	39 747	34 449	14.5	45.8	39.7
LEWIS	66 003	37 900	5 456	-	-	66 003	22 647	43 356	37 900	5 456	34.3	57.4	8.3
LINCOLN	120 403	75 393	8 646	-	-	120 403	36 364	84 039	75 393	8 646	30.2	62.6	7.2
LIVINGSTON	48 777	34 665	9 036	-	-	48 777	5 076	43 701	34 665	9 036	10.4	71.1	18.5
LOGAN	120 412	90 019	18 166	-	-	120 412	12 227	108 185	90 019	18 166	10.2	74.8	15.1
LYON	41 450	27 987	4 026	-	-	41 450	9 437	32 013	27 987	4 026	22.8	67.5	9.7
MCCRACKEN	381 107	256 730	77 939	-	-	381 107	46 438	334 669	256 730	77 939	12.2	67.4	20.5
MCCREARY	32 745	17 852	5 992	-	-	32 745	8 901	23 844	17 852	5 992	27.2	54.5	18.3
MCLEAN	77 662	59 821	9 393	-	-	77 662	8 448	69 214	59 821	9 393	10.9	77.0	12.1
MADISON	239 972	166 830	32 894	-	-	239 972	40 248	199 724	166 830	32 894	16.8	69.5	13.7
MAGOFFIN	32 429	23 152	5 408	-	-	32 429	3 869	28 560	23 152	5 408	11.9	71.4	16.7
MARION	102 478	72 036	9 456	-	-	102 478	20 986	81 492	72 036	9 456	20.5	70.3	9.2
MARSHALL	163 639	117 739	26 913	-	-	163 639	18 987	144 652	117 739	26 913	11.6	72.0	16.4
MARTIN	34 846	19 649	6 363	-	-	34 846	8 834	26 012	19 649	6 363	25.4	56.4	18.3
MASON	145 977	114 957	18 020	-	-	145 977	13 000	132 977	114 957	18 020	8.9	78.8	12.3
MEADE	77 248	52 764	11 646	-	-	77 248	12 838	64 410	52 764	11 646	16.6	68.3	15.1
MENIFEE	17 227	10 700	2 342	-	-	17 227	4 185	13 042	10 700	2 342	24.3	62.1	13.6
MERCER	134 097	96 730	13 586	-	-	134 097	23 781	110 316	96 730	13 586	17.7	72.1	10.1
METCALFE	58 555	34 279	4 794	-	-	58 555	19 482	39 073	34 279	4 794	33.3	58.5	8.2
MONROE	66 405	37 042	9 051	-	-	66 405	20 312	46 093	37 042	9 051	30.6	55.8	13.6
MONTGOMERY	110 911	78 663	12 779	-	-	110 911	19 469	91 442	78 663	12 779	17.6	70.9	11.5
MORGAN	39 815	30 927	4 895	-	-	39 815	3 993	35 822	30 927	4 895	10.0	77.7	12.3
MUHLENBERG	192 401	101 928	61 828	-	-	192 401	28 645	163 756	101 928	61 828	14.9	53.0	32.1
NELSON	246 930	106 735	17 422	-	-	246 930	122 773	124 157	106 735	17 422	49.7	43.2	7.1
NICHOLAS	50 669	41 148	4 445	-	-	50 669	5 076	45 593	41 148	4 445	10.0	81.2	8.8
OHIO	119 911	87 074	19 254	-	-	119 911	13 583	106 328	87 074	19 254	11.3	72.6	16.1
OLDHAM	146 106	119 488	14 647	-	-	146 106	11 971	134 135	119 488	14 647	8.2	81.8	10.0
OWEN	57 447	46 125	5 456	-	-	57 447	5 866	51 581	46 125	5 456	10.2	80.3	9.5
OWSLEY	13 003	9 163	1 866	-	-	13 003	1 974	11 029	9 163	1 866	15.2	70.5	14.4
PENDLETON	57 152	40 268	8 191	-	-	57 152	8 693	48 459	40 268	8 191	15.2	70.5	14.3
PERRY	99 608	52 060	25 154	-	-	99 608	22 394	77 214	52 060	25 154	22.5	52.3	25.3
PIKE	310 678	163 633	84 860	-	-	310 678	62 185	248 493	163 633	84 860	20.0	52.7	27.3
POWELL	43 509	19 776	3 370	-	-	43 509	20 363	23 146	19 776	3 370	46.8	45.5	7.7
PULASKI	225 858	169 490	28 767	-	-	225 858	27 601	198 257	169 490	28 767	12.2	75.0	12.7
ROBERTSON	13 047	9 339	1 272	-	-	13 047	2 436	10 611	9 339	1 272	18.7	71.6	9.7
ROCKCASTLE	45 791	30 916	6 715	-	-	45 791	8 160	37 631	30 916	6 715	17.8	67.5	14.7
ROWAN	106 824	63 368	12 527	-	-	106 824	30 929	75 895	63 368	12 527	29.0	59.3	11.7
RUSSELL	63 907	52 155	8 752	-	-	63 907	3 000	60 907	52 155	8 752	4.7	81.6	13.7
SCOTT	122 650	99 294	10 140	-	-	122 650	13 216	109 434	99 294	10 140	10.8	81.0	8.3
SHELBY	182 956	150 511	14 408	-	-	182 956	18 037	164 919	150 511	14 408	9.9	82.3	7.9
SIMPSON	104 525	80 677	13 742	-	-	104 525	10 106	94 419	80 677	13 742	9.7	77.2	13.1
SPENCER	45 101	39 954	3 422	-	-	45 101	1 725	43 376	39 954	3 422	3.8	88.6	7.6
TAYLOR	114 750	78 683	13 301	-	-	114 750	22 766	91 984	78 683	13 301	19.8	68.6	11.6
TODD	72 996	57 315	7 488	-	-	72 996	8 193	64 803	57 315	7 488	11.2	78.5	10.3
TRIGG	62 834	49 873	7 752	-	-	62 834	5 209	57 625	49 873	7 752	8.3	79.4	12.3
TRIMBLE	38 603	29 135	4 263	-	-	38 603	5 205	33 398	29 135	4 263	13.5	75.5	11.0
UNION	145 664	104 276	33 509	-	-	145 664	7 879	137 785	104 276	33 509	5.4	71.6	23.0
WARREN	379 281	286 319	60 895	-	-	379 281	32 067	347 214	286 319	60 895	8.5	75.5	16.1
WASHINGTON	71 677	57 927	8 669	-	-	71 677	5 081	66 596	57 927	8 669	7.1	80.8	12.1
WAYNE	54 216	43 930	6 723	-	-	54 216	3 563	50 653	43 930	6 723	6.6	81.0	12.4
WEBSTER	93 525	61 715	11 931	-	-	93 525	19 879	73 646	61 715	11 931	21.3	66.0	12.8
WHITLEY	105 029	72 007	18 947	-	-	105 029	14 075	90 954	72 007	18 947	13.4	68.6	18.0
WOLFE	15 499	10 606	2 193	-	-	15 499	2 700	12 799	10 606	2 193	17.4	68.4	14.1
WOODFORD	196 635	132 286	13 147	-	-	196 635	51 202	145 433	132 286	13 147	26.0	67.3	6.7
LOUISIANA[8]													
TOTAL	5 815 643	2 752 308	1 840 544	1 162 024	-	4 653 619	1 222 791	3 430 828	1 590 284	1 840 544	26.3	34.2	39.6
SMSA PORTION	3 688 304	2 011 928	1 064 416	787 416	-	2 900 888	611 960	2 288 928	1 224 512	1 064 416	21.1	42.2	36.7
ALEXANDRIA SMSA	101 561	49 456	22 879	29 178	-	72 383	29 226	43 157	20 278	22 879	40.4	28.0	31.6
RAPIDES PARISH	101 561	49 456	22 879	29 178	-	72 383	29 226	43 157	20 278	22 879	40.4	28.0	31.6
BATON ROUGE SMSA	663 548	315 335	251 374	132 769	-	530 779	96 839	433 940	182 566	251 374	18.2	34.4	47.4
EAST BATON ROUGE PARISH:[9]													
BATON ROUGE	663 548	315 335	251 374	132 769	-	530 779	96 839	433 940	182 566	251 374	18.2	34.4	47.4
LAFAYETTE SMSA	90 253	44 361	26 367	24 629	-	65 624	19 525	46 099	19 732	26 367	29.8	30.1	40.2
LAFAYETTE PARISH	90 253	44 361	26 367	24 629	-	65 624	19 525	46 099	19 732	26 367	29.8	30.1	40.2
LAFAYETTE	46 485	31 132	15 353	14 842	-	(NA)	(NA)	31 643	16 290	15 353	(NA)	(NA)	(NA)
LAKE CHARLES SMSA	284 265	90 182	144 189	49 481	-	234 784	49 894	184 890	40 701	144 189	21.3	17.3	61.4
CALCASIEU PARISH	284 265	90 182	144 189	49 481	-	234 784	49 894	184 890	40 701	144 189	21.3	17.3	61.4
LAKE CHARLES	81 207	52 902	19 126	27 539	-	53 668	9 179	44 489	25 363	19 126	17.1	47.3	35.6
MONROE SMSA	189 138	89 755	57 466	45 740	-	143 398	41 917	101 481	44 015	57 466	29.2	30.7	40.1
OUACHITA PARISH	189 138	89 755	57 466	45 740	-	143 398	41 917	101 481	44 015	57 466	29.2	30.7	40.1
MONROE	80 904	48 828	24 028	21 162	-	59 742	8 048	51 694	27 666	24 028	13.5	46.3	40.2

See footnotes at end of table.

Table 4. Assessed Value of Property Subject to Local General Property Taxation, for SMSA's, Counties, and Selected Major Cities: 1971—Continued

(Amounts in thousands of dollars; each city shown had a population of 50,000 or more in 1970)

Area	Gross assessed value (before partial exemptions)			Tax-exempt portion of locally assessed value[1]		Assessed value subject to tax, after deduction of partial exemptions					Percent of assessed value subject to tax (total 100 percent for each area)		
	Total, including State-assessed property	Locally assessed property		Real property	Personal property	Total	State-assessed property	Locally assessed property			State-assessed property	Locally assessed property	
		Real	Personal					Total	Real	Personal		Real	Personal
LOUISIANA--CON.													
SMSA PORTION--CON.													
NEW ORLEANS SMSA	1 720 139	1 043 487	392 691	356 682	-	1 363 457	283 961	1 079 496	686 805	392 691	20.8	50.4	28.8
JEFFERSON PARISH	341 127	195 237	86 096	108 401	-	232 726	59 794	172 932	86 836	86 096	25.7	37.3	37.0
ORLEANS PARISH:[3]													
NEW ORLEANS	1 240 843	777 046	270 379	201 792	-	1 039 051	193 418	845 633	575 254	270 379	18.6	55.4	26.0
ST. BERNARD PARISH	73 415	27 766	30 638	21 373	-	52 042	15 011	37 031	6 393	30 638	28.8	12.3	58.9
ST. TAMMANY PARISH	64 754	43 438	5 578	25 116	-	39 638	15 738	23 900	18 322	5 578	39.7	46.2	14.1
SHREVEPORT SMSA	639 400	379 352	169 450	148 937	-	490 463	90 598	399 865	230 415	169 450	18.5	47.0	34.5
BOSSIER PARISH	80 342	49 627	16 361	26 468	-	53 874	14 354	39 520	23 159	16 361	26.6	43.0	30.4
SHREVEPORT (PART)	(NA)	(NA)	(NA)	(NA)	-	(NA)	(NA)	(NA)	(NA)	(NA)	(NA)	(NA)	(NA)
CADDO PARISH	559 058	329 725	153 089	122 469	-	436 589	76 244	360 345	207 256	153 089	17.5	47.5	35.1
SHREVEPORT (PART)	(NA)	(NA)	(NA)	(NA)	-	(NA)	(NA)	(NA)	(NA)	(NA)	(NA)	(NA)	(NA)
NON-SMSA PORTION	2 127 339	740 380	776 128	374 608	-	1 752 731	610 831	1 141 900	365 772	776 128	34.9	20.9	44.3
ACADIA	74 133	26 070	24 605	10 594	-	63 539	23 458	40 081	15 476	24 605	36.9	24.4	38.7
ALLEN	19 774	6 392	6 205	2 841	-	16 933	7 177	9 756	3 551	6 205	42.4	21.0	36.6
ASCENSION	52 043	17 043	22 376	9 919	-	42 124	12 624	29 500	7 124	22 376	30.0	16.9	53.1
ASSUMPTION	25 109	8 082	9 639	4 122	-	20 987	7 388	13 599	3 960	9 639	35.2	18.9	45.9
AVOYELLES	29 486	17 036	4 923	11 223	-	18 263	7 527	10 736	5 813	4 923	41.2	31.8	27.0
BEAUREGARD	32 324	11 388	6 999	4 960	-	27 364	13 937	13 427	6 428	6 999	50.9	23.5	25.6
BIENVILLE	27 562	8 241	5 140	3 958	-	23 604	14 181	9 423	4 283	5 140	60.1	18.1	21.8
CALDWELL	14 809	5 544	1 124	2 925	-	11 884	8 141	3 743	2 619	1 124	68.5	22.0	9.5
CAMERON	38 329	5 335	20 822	1 519	-	36 810	12 172	24 638	3 816	20 822	33.1	10.4	56.6
CATAHOULA	13 780	7 278	2 900	2 672	-	11 108	3 602	7 506	4 606	2 900	32.4	41.5	26.1
CLAIBORNE	25 036	9 189	9 317	4 557	-	20 479	6 530	13 949	4 632	9 317	31.9	22.6	45.5
CONCORDIA	17 936	7 321	5 908	4 350	-	13 586	4 707	8 879	2 971	5 908	34.6	21.9	43.5
DE SOTO	23 214	10 509	5 498	5 389	-	17 825	7 207	10 618	5 120	5 498	40.4	28.7	30.8
EAST CARROLL	18 698	9 643	1 639	3 536	-	15 162	7 416	7 746	6 107	1 639	48.9	40.3	10.8
EAST FELICIANA	15 413	5 353	1 144	2 809	-	12 604	8 916	3 688	2 544	1 144	70.7	20.2	9.1
EVANGELINE	36 236	11 050	7 095	5 345	-	30 891	18 091	12 800	5 705	7 095	58.6	18.5	23.0
FRANKLIN	25 042	12 488	2 438	6 883	-	18 159	10 116	8 043	5 603	2 438	55.7	30.9	13.4
GRANT	14 639	5 573	541	3 903	-	10 736	8 525	2 211	1 670	541	79.4	15.6	5.0
IBERIA	71 578	31 771	26 589	17 742	-	53 836	13 218	40 618	14 029	26 589	24.6	26.1	49.4
IBERVILLE	52 245	12 777	22 689	6 472	-	45 773	16 779	28 994	6 305	22 689	36.7	13.8	49.6
JACKSON	20 727	6 859	8 070	4 205	-	16 522	5 798	10 724	2 654	8 070	35.1	16.1	48.8
JEFFERSON DAVIS	54 256	22 103	14 187	7 623	-	46 633	17 966	28 667	14 480	14 187	38.5	31.1	30.4
LAFOURCHE	93 338	25 932	44 405	14 921	-	78 417	23 001	55 416	11 011	44 405	29.3	14.0	56.6
LA SALLE	24 792	5 901	5 693	2 904	-	21 888	13 198	8 690	2 997	5 693	60.3	13.7	26.0
LINCOLN	38 492	15 232	10 952	9 170	-	29 322	12 308	17 014	6 062	10 952	42.0	20.7	37.4
LIVINGSTON	22 412	13 294	1 871	9 380	-	13 032	7 247	5 785	3 914	1 871	55.6	30.0	14.4
MADISON	21 405	11 141	3 753	3 993	-	17 412	6 511	10 901	7 148	3 753	37.4	41.1	21.6
MOREHOUSE	58 051	21 148	19 104	10 177	-	47 874	17 799	30 075	10 971	19 104	37.2	22.9	39.9
NATCHITOCHES	37 129	19 565	4 751	8 402	-	28 727	12 813	15 914	11 163	4 751	44.6	38.9	16.5
PLAQUEMINES	158 768	23 269	108 241	7 750	-	151 018	27 258	123 760	15 519	108 241	18.0	10.3	71.7
POINTE COUPEE	25 747	10 423	6 290	5 247	-	20 500	9 034	11 466	5 176	6 290	44.1	25.2	30.7
RED RIVER	10 692	4 795	1 783	2 038	-	8 654	4 114	4 540	2 757	1 783	47.5	31.9	20.6
RICHLAND	32 973	14 539	5 967	7 028	-	25 945	12 467	13 478	7 511	5 967	48.1	28.9	23.0
SABINE	18 729	8 182	3 685	3 543	-	15 186	6 862	8 324	4 639	3 685	45.2	30.5	24.3
ST. CHARLES	62 999	10 521	34 269	6 978	-	56 021	18 209	37 812	3 543	34 269	32.5	6.3	61.2
ST. HELENA	11 915	3 280	312	2 171	-	9 744	8 323	1 421	1 109	312	85.4	11.4	3.2
ST. JAMES	39 802	10 154	18 677	6 348	-	33 454	10 971	22 483	3 806	18 677	32.8	11.4	55.8
ST. JOHN THE BAPTIST	24 234	11 153	7 297	6 935	-	17 299	5 784	11 515	4 218	7 297	33.4	24.4	42.2
ST. LANDRY	94 871	53 077	18 411	26 936	-	67 935	23 383	44 552	26 141	18 411	34.4	38.5	27.1
ST. MARTIN	27 446	6 392	13 137	3 939	-	23 507	7 917	15 590	2 453	13 137	33.7	10.4	55.9
ST. MARY	150 748	49 832	73 190	18 363	-	132 385	27 726	104 659	31 469	73 190	20.9	23.8	55.3
TANGIPAHOA	47 080	25 729	8 630	16 483	-	30 597	12 721	17 876	9 246	8 630	41.6	30.2	28.2
TENSAS	13 285	6 655	4 162	2 193	-	11 092	2 468	8 624	4 462	4 162	22.3	40.2	37.5
TERREBONNE	125 749	27 858	72 283	14 133	-	111 616	25 608	86 008	13 725	72 283	22.9	12.3	64.8
UNION	21 438	9 317	4 931	5 112	-	16 326	7 190	9 136	4 205	4 931	44.0	25.8	30.2
VERMILION	58 382	15 810	24 618	7 789	-	50 593	17 954	32 639	8 021	24 618	35.5	15.9	48.7
VERNON	24 810	15 835	1 895	10 169	-	14 641	7 080	7 561	5 666	1 895	48.4	38.7	12.9
WASHINGTON	49 415	14 412	22 754	8 751	-	40 664	12 249	28 415	5 661	22 754	30.1	13.9	56.0
WEBSTER	53 448	20 106	23 333	11 379	-	42 069	10 009	32 060	8 727	23 333	23.8	20.7	55.5
WEST BATON ROUGE	23 054	11 015	6 183	5 534	-	17 520	5 856	11 664	5 481	6 183	33.4	31.3	35.3
WEST CARROLL	17 540	7 432	1 482	4 755	-	12 785	8 626	4 159	2 677	1 482	67.5	20.9	11.6
WEST FELICIANA	18 988	3 350	10 629	1 061	-	17 927	5 009	12 918	2 289	10 629	27.9	12.8	59.3
WINN	17 238	7 986	3 592	3 479	-	13 759	5 660	8 099	4 507	3 592	41.1	32.8	26.1
MAINE[5] **													
TOTAL	5 024 385	4 036 266	856 016	49 527	-	4 974 858	132 103	4 842 755	3 986 739	856 016	2.7	80.1	17.2
SEA PORTION	1 599 042	1 343 429	255 613	13 953	-	1 585 089	-	1 585 089	1 329 476	255 613	-	83.9	16.1
LEWISTON-AUBURN SEA	420 793	352 187	68 606	3 491	-	417 302	-	417 302	348 696	68 606	-	83.6	16.4
ANDROSCOGGIN CO.	420 793	352 187	68 606	3 491	-	417 302	-	417 302	348 696	68 606	-	83.6	16.4
PORTLAND SEA	1 178 249	991 242	187 007	10 462	-	1 167 787	-	1 167 787	980 780	187 007	-	84.0	16.0
CUMBERLAND CO.	1 178 249	991 242	187 007	10 462	-	1 167 787	-	1 167 787	980 780	187 007	-	84.0	16.0
PORTLAND	353 483	279 504	73 979	3 013	-	350 470	-	350 470	276 491	73 979	-	78.9	21.1
NON-SEA PORTION	3 425 343	2 692 837	600 403	35 574	-	3 389 769	132 103	3 257 666	2 657 263	600 403	3.9	78.4	17.7
AROOSTOOK	372 223	264 918	74 133	2 341	-	369 882	33 172	336 710	262 577	74 133	9.0	71.0	20.0
FRANKLIN	160 339	94 165	59 069	923	-	159 416	7 105	152 311	93 242	59 069	4.5	58.5	37.1
HANCOCK	202 478	173 651	25 116	2 386	-	200 092	3 711	196 381	171 265	25 116	1.9	85.6	12.6
KENNEBEC	449 688	375 294	74 310	4 376	-	445 312	84	445 228	370 918	74 310	(Z)	83.3	16.7
KNOX	121 278	106 186	15 019	2 129	-	119 149	73	119 076	104 057	15 019	0.1	87.3	12.6
LINCOLN	170 742	160 950	9 723	1 685	-	169 057	69	168 988	159 265	9 723	(Z)	94.2	5.8

See footnotes at end of table.

Table 4. Assessed Value of Property Subject to Local General Property Taxation, for SMSA's, Counties, and Selected Major Cities: 1971—Continued

(Amounts in thousands of dollars; each city shown had a population of 50,000 or more in 1970)

Area	Gross assessed value (before partial exemptions)			Tax-exempt portion of locally assessed value[1]		Assessed value subject to tax, after deduction of partial exemptions					Percent of assessed value subject to tax (total 100 percent for each area)		
	Total, including State-assessed property	Locally assessed property		Real property	Personal property	Total	State-assessed property	Locally assessed property			State-assessed property	Locally assessed property	
		Real	Personal					Total	Real	Personal		Real	Personal
MAINE--CON.													
NON-SEA PORTION--CON.													
OXFORD	218 444	148 956	64 955	2 082	-	216 362	4 533	211 829	146 874	64 955	2.1	67.9	30.0
PENOBSCOT	656 322	491 021	153 775	5 880	-	650 442	11 526	638 916	485 141	153 775	1.8	74.6	23.6
PISCATAQUIS	85 338	43 213	5 747	1 685	-	83 653	36 378	47 275	41 528	5 747	43.5	49.6	6.9
SAGADAHOC	110 070	94 328	15 742	979	-	109 091	-	109 091	93 349	15 742	-	85.6	14.4
SOMERSET	156 513	106 340	21 853	1 746	-	154 767	28 320	126 447	104 594	21 853	18.3	67.6	14.1
WALDO	61 381	51 966	9 415	1 042	-	60 339	-	60 339	50 924	9 415	-	84.4	15.6
WASHINGTON	102 884	83 699	12 053	2 291	-	100 593	7 132	93 461	81 408	12 053	7.1	80.9	12.0
YORK	557 643	498 150	59 493	6 029	-	551 614	-	551 614	492 121	59 493	-	89.2	10.8
MARYLAND													
TOTAL	18 404 355	14 624 007	140 011	-	-	18 404 355	3 640 337	14 764 018	14 624 007	140 011	19.8	79.5	0.8
SMSA PORTION	15 522 897	12 539 421	89 143	-	-	15 522 897	2 894 333	12 628 564	12 539 421	89 143	18.6	80.8	0.6
WILMINGTON: DEL.-N.J.-MD. SMSA*	186 441	147 436	1 717	-	-	186 441	37 288	149 153	147 436	1 717	20.0	79.1	0.9
CECIL CO	186 441	147 436	1 717	-	-	186 441	37 288	149 153	147 436	1 717	20.0	79.1	0.9
WASHINGTON: D.C.-MD.-VA. SMSA*	6 776 485	5 894 344	23 169	-	-	6 776 485	858 972	5 917 513	5 894 344	23 169	12.7	87.0	0.3
MONTGOMERY CO.	3 740 661	3 267 732	14 001	-	-	3 740 661	458 928	3 281 733	3 267 732	14 001	12.3	87.4	0.4
PRINCE GEORGES CO.	3 035 824	2 626 612	9 168	-	-	3 035 824	400 044	2 635 780	2 626 612	9 168	13.2	86.5	0.3
BALTIMORE SMSA	8 559 971	6 497 641	64 257	-	-	8 559 971	1 998 073	6 561 898	6 497 641	64 257	23.3	75.9	0.8
ANNE ARUNDEL CO.	1 177 843	978 940	6 889	-	-	1 177 843	192 014	985 829	978 940	6 889	16.3	83.1	0.6
BALTIMORE CO	2 978 747	2 363 469	18 843	-	-	2 978 747	596 435	2 382 312	2 363 469	18 843	20.0	79.3	0.6
BALTIMORE CITY	3 077 762	2 100 719	30 819	-	-	3 077 762	946 224	2 131 538	2 100 719	30 819	30.7	68.3	1.0
CARROLL CO	322 991	254 737	3 164	-	-	322 991	65 090	257 901	254 737	3 164	20.2	78.9	1.0
HARFORD CO	504 723	385 580	3 110	-	-	504 723	116 033	388 690	385 580	3 110	23.0	76.4	0.6
HOWARD CO.	497 905	414 196	1 432	-	-	497 905	82 277	415 628	414 196	1 432	16.5	83.2	0.3
NON-SMSA PORTION	2 881 458	2 084 586	50 868	-	-	2 881 458	746 004	2 135 454	2 084 586	50 868	25.9	72.3	1.8
ALLEGANY	321 002	210 386	6 038	-	-	321 002	104 578	216 424	210 386	6 038	32.6	65.5	1.9
CALVERT	97 563	84 992	645	-	-	97 563	11 926	85 637	84 992	645	12.2	87.1	0.7
CAROLINE	58 887	46 457	452	-	-	58 887	11 978	46 909	46 457	452	20.3	78.9	0.8
CHARLES	302 663	169 002	1 616	-	-	302 663	132 045	170 618	169 002	1 616	43.6	55.8	0.5
DORCHESTER	109 684	77 598	1 397	-	-	109 684	30 689	78 995	77 598	1 397	28.0	70.7	1.3
FREDERICK	448 070	337 827	11 656	-	-	448 070	98 587	349 483	337 827	11 656	22.0	75.4	2.6
GARRETT	97 013	54 193	1 646	-	-	97 013	41 174	55 839	54 193	1 646	42.4	55.9	1.7
KENT	78 265	63 100	-	-	-	78 265	15 165	63 100	63 100	-	19.4	80.6	-
QUEEN ANNES	93 220	76 449	1 817	-	-	93 220	14 954	78 266	76 449	1 817	16.0	82.0	1.9
ST. MARYS	138 494	116 513	1 848	-	-	138 494	20 133	118 361	116 513	1 848	14.5	84.1	1.3
SOMERSET	60 188	43 216	1 561	-	-	60 188	15 411	44 777	43 216	1 561	25.6	71.8	2.6
TALBOT	145 867	119 903	2 762	-	-	145 867	23 202	122 665	119 903	2 762	15.9	82.2	1.9
WASHINGTON	442 572	317 218	6 063	-	-	442 572	119 291	323 281	317 218	6 063	27.0	71.7	1.4
WICOMICO	272 940	197 850	3 279	-	-	272 940	71 811	201 129	197 850	3 279	26.3	72.5	1.2
WORCESTER	215 030	169 882	10 088	-	-	215 030	35 060	179 970	169 882	10 088	16.3	79.0	4.7
MASSACHUSETTS[2] **													
TOTAL	23 732 097	21 994 177	1 418 209	566 428	-	23 165 669	319 711	22 845 958	21 427 749	1 418 209	1.4	92.5	6.1
SEA PORTION	22 390 678	20 827 551	1 258 476	536 510	-	21 854 168	304 651	21 549 517	20 291 041	1 258 476	1.4	92.8	5.8
BOSTON SEA	14 416 457	13 502 475	715 790	308 100	-	14 108 357	198 192	13 910 165	13 194 375	715 790	1.4	93.5	5.1
ESSEX CO	2 823 520	2 671 386	127 308	72 991	-	2 750 529	24 826	2 725 703	2 598 395	127 308	0.9	94.5	4.6
LAWRENCE	104 694	92 682	8 344	4 578	-	100 116	3 668	96 448	88 104	8 344	3.7	88.0	8.3
LYNN	142 408	126 982	11 146	9 122	-	133 286	4 280	129 006	117 860	11 146	3.2	88.4	8.4
MIDDLESEX CO	6 032 281	5 671 868	281 025	126 337	-	5 905 944	79 388	5 826 556	5 545 531	281 025	1.3	93.9	4.8
CAMBRIDGE	319 120	280 022	31 327	4 541	-	314 579	7 771	306 808	275 481	31 327	2.5	87.6	10.0
LOWELL	158 063	143 633	10 786	8 522	-	149 541	3 644	145 897	135 111	10 786	2.4	90.4	7.2
MALDEN	114 913	102 279	7 627	6 162	-	108 751	5 007	103 744	96 117	7 627	4.6	88.4	7.0
MEDFORD	125 081	116 305	5 725	8 107	-	116 977	3 054	113 923	108 198	5 725	2.6	92.5	4.9
NEWTON	350 208	328 208	14 303	7 079	-	343 129	7 697	335 432	321 129	14 303	2.2	93.6	4.2
SOMERVILLE	138 389	124 244	10 169	8 445	-	129 944	3 976	125 968	115 799	10 169	3.1	89.1	7.8
WALTHAM	488 771	464 774	19 671	4 141	-	484 630	4 326	480 304	460 633	19 671	0.9	95.0	4.1
ARLINGTON TOWN	348 780	337 800	8 179	8 304	-	340 476	2 801	337 675	329 496	8 179	0.8	96.8	2.4
FRAMINGHAM TOWN	466 618	442 805	19 990	6 858	-	459 760	3 823	455 937	435 947	19 990	0.8	94.8	4.3
NORFOLK CO	3 653 548	3 445 193	172 144	64 964	-	3 588 584	36 211	3 552 373	3 380 229	172 144	1.0	94.2	4.8
QUINCY	221 316	204 577	11 761	10 278	-	211 038	4 978	206 060	194 299	11 761	2.4	92.1	5.6
BROOKLINE TOWN	446 587	425 083	16 929	1 739	-	444 848	4 575	440 273	423 344	16 929	1.0	95.2	3.8
WEYMOUTH TOWN	363 663	315 355	45 395	7 233	-	356 430	2 913	353 517	308 122	45 395	0.8	86.4	12.7
SUFFOLK CO	1 907 108	1 714 028	135 313	43 808	-	1 863 300	57 767	1 805 533	1 670 220	135 313	3.1	89.6	7.3
BOSTON	1 681 500	1 502 310	125 242	33 523	-	1 647 977	53 948	1 594 029	1 468 787	125 242	3.3	89.1	7.6
BROCKTON SEA	1 590 656	1 475 895	99 078	36 528	-	1 554 128	15 683	1 538 445	1 439 367	99 078	1.0	92.6	6.4
PLYMOUTH CO.	1 590 656	1 475 895	99 078	36 528	-	1 554 128	15 683	1 538 445	1 439 367	99 078	1.0	92.6	6.4
BROCKTON	170 989	158 229	8 554	7 514	-	163 475	4 206	159 269	150 715	8 554	2.6	92.2	5.2
NEW BEDFORD SEA.	1 071 796	933 455	122 054	41 495	-	1 030 301	16 287	1 014 014	891 960	122 054	1.6	86.6	11.8
BRISTOL CO	1 071 796	933 455	122 054	41 495	-	1 030 301	16 287	1 014 014	891 960	122 054	1.6	86.6	11.8
FALL RIVER	128 954	113 330	12 235	5 533	-	123 421	3 389	120 032	107 797	12 235	2.7	87.3	9.9
NEW BEDFORD	169 610	142 842	22 700	11 181	-	158 429	4 068	154 361	131 661	22 700	2.6	83.1	14.3
PITTSFIELD SEA	810 369	741 483	58 977	20 854	-	789 515	9 909	779 606	720 629	58 977	1.3	91.3	7.5
BERKSHIRE CO	810 369	741 483	58 977	20 854	-	789 515	9 909	779 606	720 629	58 977	1.3	91.3	7.5
PITTSFIELD	302 500	275 850	23 845	7 214	-	295 286	2 805	292 481	268 636	23 845	0.9	91.0	8.1
SPRINGFIELD SEA.	2 436 815	2 250 168	152 393	61 338	-	2 375 477	34 254	2 341 223	2 188 830	152 393	1.4	92.1	6.4
HAMPDEN CO	1 926 003	1 778 115	122 244	48 360	-	1 877 643	25 644	1 851 999	1 729 755	122 244	1.4	92.1	6.5
CHICOPEE	95 933	88 491	5 094	6 125	-	89 808	2 348	87 460	82 366	5 094	2.6	91.7	5.7
HOLYOKE	104 029	99 986	1 436	2 687	-	101 342	2 607	98 735	97 299	1 436	2.6	96.0	1.4
SPRINGFIELD	631 968	568 236	52 307	19 190	-	612 778	11 425	601 353	549 046	52 307	1.9	89.6	8.5
HAMPSHIRE CO	510 812	472 053	30 149	12 978	-	497 834	8 610	489 224	459 075	30 149	1.7	92.2	6.1
WORCESTER SEA.	2 064 585	1 924 075	110 184	68 195	-	1 996 390	30 326	1 966 064	1 855 880	110 184	1.5	93.0	5.5
WORCESTER CO	2 064 585	1 924 075	110 184	68 195	-	1 996 390	30 326	1 966 064	1 855 880	110 184	1.5	93.0	5.5
WORCESTER	413 013	374 438	26 665	16 705	-	396 308	11 910	384 398	357 733	26 665	3.0	90.3	6.7

See footnotes at end of table.

Table 4. Assessed Value of Property Subject to Local General Property Taxation, for SMSA's, Counties, and Selected Major Cities: 1971—Continued

(Amounts in thousands of dollars; each city shown had a population of 50,000 or more in 1970)

Area	Gross assessed value (before partial exemptions)			Tax-exempt portion of locally assessed value[1]		Assessed value subject to tax, after deduction of partial exemptions					Percent of assessed value subject to tax (total 100 percent for each area)		
	Total, including State-assessed property	Locally assessed property		Real property	Personal property	Total	State-assessed property	Locally assessed property			State-assessed property	Locally assessed property	
		Real	Personal					Total	Real	Personal		Real	Personal
MASSACHUSETTS--CON.													
NON-SEA PORTION	1 341 419	1 166 626	159 733	29 918	-	1 311 501	15 060	1 296 441	1 136 708	159 733	1.1	86.7	12.2
BARNSTABLE	919 684	807 629	102 027	18 219	-	901 465	10 028	891 437	789 410	102 027	1.1	87.6	11.3
DUKES	92 290	83 300	7 808	1 783	-	90 507	1 182	89 325	81 517	7 808	1.3	90.1	8.6
FRANKLIN	304 665	254 451	46 847	9 535	-	295 130	3 367	291 763	244 916	46 847	1.1	83.0	15.9
NANTUCKET	24 780	21 246	3 051	381	-	24 399	483	23 916	20 865	3 051	2.0	85.5	12.5
MICHIGAN													
TOTAL	36 593 347	27 785 595	8 807 752	-	-	36 593 347	-	36 593 347	27 785 595	8 807 752	-	75.9	24.1
SMSA PORTION	28 967 802	21 822 162	7 145 640	-	-	28 967 802	-	28 967 802	21 822 162	7 145 640	-	75.3	24.7
ANN ARBOR SMSA	1 270 468	1 005 250	265 218	-	-	1 270 468	-	1 270 468	1 005 250	265 218	-	79.1	20.9
WASHTENAW CO.	1 270 468	1 005 250	265 218	-	-	1 270 468	-	1 270 468	1 005 250	265 218	-	79.1	20.9
ANN ARBOR	492 696	425 164	67 532	-	-	492 696	-	492 696	425 164	67 532	-	86.3	13.7
BATTLE CREEK SMSA	361 861	275 390	86 471	-	-	361 861	-	361 861	275 390	86 471	-	76.1	23.9
CALHOUN CO	361 861	275 390	86 471	-	-	361 861	-	361 861	275 390	86 471	-	76.1	23.9
BAY CITY SMSA	424 411	338 532	85 879	-	-	424 411	-	424 411	338 532	85 879	-	79.8	20.2
BAY CO	424 411	338 532	85 879	-	-	424 411	-	424 411	338 532	85 879	-	79.8	20.2
DETROIT SMSA	18 287 077	13 757 018	4 530 059	-	-	18 287 077	-	18 287 077	13 757 018	4 530 059	-	75.2	24.8
MACOMB CO.	2 909 449	2 280 895	628 554	-	-	2 909 449	-	2 909 449	2 280 895	628 554	-	78.4	21.6
ROSEVILLE	198 241	170 122	28 119	-	-	198 241	-	198 241	170 122	28 119	-	85.8	14.2
ST. CLAIR SHORES	286 736	269 118	17 618	-	-	286 736	-	286 736	269 118	17 618	-	93.9	6.1
STERLING HEIGHTS	428 849	294 412	134 437	-	-	428 849	-	428 849	294 412	134 437	-	68.7	31.3
WARREN	1 016 010	741 365	274 645	-	-	1 016 010	-	1 016 010	741 365	274 645	-	73.0	27.0
OAKLAND CO	4 910 105	4 065 225	844 880	-	-	4 910 105	-	4 910 105	4 065 225	844 880	-	82.8	17.2
PONTIAC	415 702	180 280	235 422	-	-	415 702	-	415 702	180 280	235 422	-	43.4	56.6
ROYAL OAK	342 307	304 858	37 449	-	-	342 307	-	342 307	304 858	37 449	-	89.1	10.9
SOUTHFIELD	610 242	524 908	85 334	-	-	610 242	-	610 242	524 908	85 334	-	86.0	14.0
WATERFORD TWP.	249 403	210 514	38 889	-	-	249 403	-	249 403	210 514	38 889	-	84.4	15.6
WAYNE CO	10 467 523	7 410 898	3 056 625	-	-	10 467 523	-	10 467 523	7 410 898	3 056 625	-	70.8	29.2
DEARBORN	659 200	359 718	299 482	-	-	659 200	-	659 200	359 718	299 482	-	54.6	45.4
DEARBORN HEIGHTS	138 238	121 050	17 188	-	-	138 238	-	138 238	121 050	17 188	-	87.6	12.4
DETROIT	5 302 269	3 932 629	1 369 640	-	-	5 302 269	-	5 302 269	3 932 629	1 369 640	-	74.2	25.8
LINCOLN PARK	183 879	168 620	15 259	-	-	183 879	-	183 879	168 620	15 259	-	91.7	8.3
LIVONIA	487 996	314 811	173 185	-	-	487 996	-	487 996	314 811	173 185	-	64.5	35.5
TAYLOR	141 551	109 912	31 639	-	-	141 551	-	141 551	109 912	31 639	-	77.6	22.4
WESTLAND	216 370	196 622	19 748	-	-	216 370	-	216 370	196 622	19 748	-	90.9	9.1
REDFORD TWP.	234 949	136 062	98 887	-	-	234 949	-	234 949	136 062	98 887	-	57.9	42.1
FLINT SMSA	1 990 605	1 494 662	495 943	-	-	1 990 605	-	1 990 605	1 494 662	495 943	-	75.1	24.9
GENESEE CO	1 795 777	1 326 194	469 583	-	-	1 795 777	-	1 795 777	1 326 194	469 583	-	73.9	26.1
FLINT	1 095 258	746 939	348 319	-	-	1 095 258	-	1 095 258	746 939	348 319	-	68.2	31.8
LAPEER CO.	194 828	168 468	26 360	-	-	194 828	-	194 828	168 468	26 360	-	86.5	13.5
GRAND RAPIDS SMSA	2 232 528	1 740 493	492 035	-	-	2 232 528	-	2 232 528	1 740 493	492 035	-	78.0	22.0
KENT CO.	1 724 524	1 321 354	403 170	-	-	1 724 524	-	1 724 524	1 321 354	403 170	-	76.6	23.4
GRAND RAPIDS	798 057	603 503	194 554	-	-	798 057	-	798 057	603 503	194 554	-	75.6	24.4
WYOMING	283 550	189 203	94 347	-	-	283 550	-	283 550	189 203	94 347	-	66.7	33.3
OTTAWA CO.	508 004	419 139	88 865	-	-	508 004	-	508 004	419 139	88 865	-	82.5	17.5
JACKSON SMSA	363 398	237 841	125 557	-	-	363 398	-	363 398	237 841	125 557	-	65.4	34.6
JACKSON CO	363 398	237 841	125 557	-	-	363 398	-	363 398	237 841	125 557	-	65.4	34.6
KALAMAZOO SMSA	905 626	667 944	237 682	-	-	905 626	-	905 626	667 944	237 682	-	73.8	26.2
KALAMAZOO CO	905 626	667 944	237 582	-	-	905 626	-	905 626	667 944	237 682	-	73.8	26.2
KALAMAZOO	352 260	263 728	88 532	-	-	352 260	-	352 260	263 728	88 532	-	74.9	25.1
LANSING-EAST LANSING SMSA	1 411 266	1 133 788	277 478	-	-	1 411 266	-	1 411 266	1 133 788	277 478	-	80.3	19.7
CLINTON CO	156 295	132 922	23 373	-	-	156 295	-	156 295	132 922	23 373	-	85.0	15.0
LANSING (PART)	(NA)	(NA)	(NA)	-	-	(NA)	-	(NA)	(NA)	(NA)	-	(NA)	(NA)
EATON CO	267 511	223 991	43 520	-	-	267 511	-	267 511	223 991	43 520	-	83.7	16.3
LANSING (PART)	4 858	4 787	71	-	-	4 858	-	4 858	4 787	71	-	98.5	1.5
INGHAM CO.	987 460	776 875	210 585	-	-	987 460	-	987 460	776 875	210 585	-	78.7	21.3
LANSING (PART)	659 889	496 730	163 159	-	-	659 889	-	659 889	496 730	163 159	-	75.3	24.7
MUSKEGON-MUSKEGON HEIGHTS SMSA	533 499	410 077	123 422	-	-	533 499	-	533 499	410 077	123 422	-	76.9	23.1
MUSKEGON CO.	533 499	410 077	123 422	-	-	533 499	-	533 499	410 077	123 422	-	76.9	23.1
SAGINAW SMSA	707 025	423 745	283 280	-	-	707 025	-	707 025	423 745	283 280	-	59.9	40.1
SAGINAW CO	707 025	423 745	283 280	-	-	707 025	-	707 025	423 745	283 280	-	59.9	40.1
SAGINAW	344 984	183 401	161 583	-	-	344 984	-	344 984	183 401	161 583	-	53.2	46.8
TOLEDO, OHIO-MICH. SMSA	480 038	337 422	142 616	-	-	480 038	-	480 038	337 422	142 616	-	70.3	29.7
MONROE CO.	480 038	337 422	142 616	-	-	480 038	-	480 038	337 422	142 616	-	70.3	29.7
NON-SMSA PORTION	7 625 545	5 963 433	1 662 112	-	-	7 625 545	-	7 625 545	5 963 433	1 662 112	-	78.2	21.8
ALCONA	53 928	49 619	4 309	-	-	53 928	-	53 928	49 619	4 309	-	92.0	8.0
ALGER	32 976	27 046	5 930	-	-	32 976	-	32 976	27 046	5 930	-	82.0	18.0
ALLEGAN	272 426	191 145	81 281	-	-	272 426	-	272 426	191 145	81 281	-	70.2	29.8
ALPENA	126 226	81 965	44 261	-	-	126 226	-	126 226	81 965	44 261	-	64.9	35.1
ANTRIM	78 490	70 234	8 256	-	-	78 490	-	78 490	70 234	8 256	-	89.5	10.5
ARENAC	52 720	45 756	6 964	-	-	52 720	-	52 720	45 756	6 964	-	86.8	13.2
BARAGA	25 463	20 005	5 458	-	-	25 463	-	25 463	20 005	5 458	-	78.6	21.4
BARRY	136 228	111 323	24 905	-	-	136 228	-	136 228	111 323	24 905	-	81.7	18.3
BENZIE	53 895	48 816	5 079	-	-	53 895	-	53 895	48 816	5 079	-	90.6	9.4
BERRIEN	476 056	358 377	117 679	-	-	476 056	-	476 056	358 377	117 679	-	75.3	24.7
BRANCH	82 894	59 341	23 553	-	-	82 894	-	82 894	59 341	23 553	-	71.6	28.4
CASS	158 979	132 254	26 725	-	-	158 979	-	158 979	132 254	26 725	-	83.2	16.8
CHARLEVOIX	98 497	77 367	21 130	-	-	98 497	-	98 497	77 367	21 130	-	78.5	21.5
CHEBOYGAN	89 965	77 534	12 431	-	-	89 965	-	89 965	77 534	12 431	-	86.2	13.8
CHIPPEWA	69 863	58 217	11 646	-	-	69 863	-	69 863	58 217	11 646	-	83.3	16.7
CLARE	99 895	70 495	29 400	-	-	99 895	-	99 895	70 495	29 400	-	70.6	29.4
CRAWFORD	38 315	31 612	6 703	-	-	38 315	-	38 315	31 612	6 703	-	82.5	17.5
DELTA	125 419	84 183	41 236	-	-	125 419	-	125 419	84 183	41 236	-	67.1	32.9
DICKINSON	73 383	56 422	16 961	-	-	73 383	-	73 383	56 422	16 961	-	76.9	23.1
EMMET	82 570	60 761	21 809	-	-	82 570	-	82 570	60 761	21 809	-	73.6	26.4

See footnotes at end of table.

Table 4. Assessed Value of Property Subject to Local General Property Taxation, for SMSA's, Counties, and Selected Major Cities: 1971—Continued

(Amounts in thousands of dollars; each city shown had a population of 50,000 or more in 1970)

Area	Gross assessed value (before partial exemptions)			Tax-exempt portion of locally assessed value[1]		Assessed value subject to tax, after deduction of partial exemptions					Percent of assessed value subject to tax (total 100 percent for each area)		
	Total, including State-assessed property	Locally assessed property		Real property	Personal property	Total	State-assessed property	Locally assessed property			State-assessed property	Locally assessed property	
		Real	Personal					Total[1]	Real	Personal		Real	Personal
MICHIGAN--CON.													
NON-SMSA PORTION--CON.													
GLADWIN	55 012	47 847	7 165	-	-	55 012	-	55 012	47 847	7 165	-	87.0	13.0
GOGEBIC	40 203	25 036	15 167	-	-	40 203	-	40 203	25 036	15 167	-	62.3	37.7
GRAND TRAVERSE	166 822	139 959	26 863	-	-	166 822	-	166 822	139 959	26 863	-	83.9	16.1
GRATIOT	151 260	115 009	36 251	-	-	151 260	-	151 260	115 009	36 251	-	76.0	24.0
HILLSDALE	70 649	49 535	21 114	-	-	70 649	-	70 649	49 535	21 114	-	70.1	29.9
HOUGHTON	62 796	45 542	17 254	-	-	62 796	-	62 796	45 542	17 254	-	72.5	27.5
HURON	187 615	154 940	32 675	-	-	187 615	-	187 615	154 940	32 675	-	82.6	17.4
IONIA	141 889	116 985	24 904	-	-	141 889	-	141 889	116 985	24 904	-	82.4	17.6
IOSCO	109 403	95 973	13 430	-	-	109 403	-	109 403	95 973	13 430	-	87.7	12.3
IRON	54 041	39 043	14 998	-	-	54 041	-	54 041	39 043	14 998	-	72.2	27.8
ISABELLA	142 054	121 499	20 555	-	-	142 054	-	142 054	121 499	20 555	-	85.5	14.5
KALKASKA	43 477	38 347	5 130	-	-	43 477	-	43 477	38 347	5 130	-	88.2	11.8
KEWEENAW	9 762	8 051	1 711	-	-	9 762	-	9 762	8 051	1 711	-	82.5	17.5
LAKE	35 067	31 159	3 908	-	-	35 067	-	35 067	31 159	3 908	-	88.9	11.1
LEELANAU	74 871	69 562	5 309	-	-	74 871	-	74 871	69 562	5 309	-	92.9	7.1
LENAWEE	351 781	276 259	75 522	-	-	351 781	-	351 781	276 259	75 522	-	78.5	21.5
LIVINGSTON	298 450	252 239	46 211	-	-	298 450	-	298 450	252 239	46 211	-	84.5	15.5
LUCE	15 526	14 086	1 440	-	-	15 526	-	15 526	14 086	1 440	-	90.7	9.3
MACKINAC	51 771	35 742	16 029	-	-	51 771	-	51 771	35 742	16 029	-	69.0	31.0
MANISTEE	84 516	59 576	24 940	-	-	84 516	-	84 516	59 576	24 940	-	70.5	29.5
MARQUETTE	169 931	139 443	30 488	-	-	169 931	-	169 931	139 443	30 488	-	82.1	17.9
MASON	112 781	87 262	25 519	-	-	112 781	-	112 781	87 262	25 519	-	77.4	22.6
MECOSTA	96 694	69 564	27 130	-	-	96 694	-	96 694	69 564	27 130	-	71.9	28.1
MENOMINEE	70 476	58 258	12 218	-	-	70 476	-	70 476	58 258	12 218	-	82.7	17.3
MIDLAND	431 573	268 156	163 417	-	-	431 573	-	431 573	268 156	163 417	-	62.1	37.9
MISSAUKEE	31 711	24 665	7 046	-	-	31 711	-	31 711	24 665	7 046	-	77.8	22.2
MONTCALM	156 225	112 143	44 082	-	-	156 225	-	156 225	112 143	44 082	-	71.8	28.2
MONTMORENCY	36 456	34 081	2 375	-	-	36 456	-	36 456	34 081	2 375	-	93.5	6.5
NEWAYGO	101 459	81 624	19 835	-	-	101 459	-	101 459	81 624	19 835	-	80.5	19.5
OCEANA	59 574	53 568	6 006	-	-	59 574	-	59 574	53 568	6 006	-	89.9	10.1
OGEMAW	62 383	53 466	8 917	-	-	62 383	-	62 383	53 466	8 917	-	85.7	14.3
ONTONAGON	55 301	47 714	7 587	-	-	55 301	-	55 301	47 714	7 587	-	86.3	13.7
OSCEOLA	65 556	37 240	28 316	-	-	65 556	-	65 556	37 240	28 316	-	56.8	43.2
OSCODA	28 423	25 363	3 060	-	-	28 423	-	28 423	25 363	3 060	-	89.2	10.8
OTSEGO	61 129	46 843	14 286	-	-	61 129	-	61 129	46 843	14 286	-	76.6	23.4
PRESQUE ISLE	59 744	48 756	10 988	-	-	59 744	-	59 744	48 756	10 988	-	81.6	18.4
ROSCOMMON	93 611	84 156	9 455	-	-	93 611	-	93 611	84 156	9 455	-	89.9	10.1
ST. CLAIR	601 986	467 736	134 250	-	-	601 986	-	601 986	467 736	134 250	-	77.7	22.3
ST. JOSEPH	216 816	158 384	58 432	-	-	216 816	-	216 816	158 384	58 432	-	73.0	27.0
SANILAC	156 984	137 034	19 950	-	-	156 984	-	156 984	137 034	19 950	-	87.3	12.7
SCHOOLCRAFT	33 740	23 596	10 144	-	-	33 740	-	33 740	23 596	10 144	-	69.9	30.1
SHIAWASSEE	172 053	139 245	32 808	-	-	172 053	-	172 053	139 245	32 808	-	80.9	19.1
TUSCOLA	192 237	166 964	25 273	-	-	192 237	-	192 237	166 964	25 273	-	86.9	13.1
VAN BUREN	112 879	92 269	20 610	-	-	112 879	-	112 879	92 269	20 610	-	81.7	18.3
WEXFORD	70 670	57 042	13 628	-	-	70 670	-	70 670	57 042	13 628	-	80.7	19.3
MINNESOTA													
TOTAL	3 218 343	2 957 826	[8]223 862	-	-	3 218 343	36 655	3 181 688	2 957 826	[8]223 862	1.1	91.9	7.0
SMSA PORTION	1 984 123	1 802 059	151 194	-	-	1 984 123	30 870	1 953 253	1 802 059	151 194	1.6	90.8	7.6
DULUTH-SUPERIOR:													
MINN.-WIS. SMSA*	132 723	99 667	10 058	-	-	132 723	22 998	109 725	99 667	10 058	17.3	75.1	7.6
ST. LOUIS CO	132 723	99 667	10 058	-	-	132 723	22 998	109 725	99 667	10 058	17.3	75.1	7.6
DULUTH	57 469	52 729	4 740	-	-	57 469	-	57 469	52 729	4 740	-	91.8	8.2
MINNEAPOLIS-ST. PAUL SMSA	1 741 999	1 600 402	133 725	-	-	1 741 999	7 872	1 734 127	1 600 402	133 725	0.5	91.9	7.7
ANOKA CO	107 754	99 830	7 924	-	-	107 754	-	107 754	99 830	7 924	-	92.6	7.4
DAKOTA CO.	127 376	118 916	8 460	-	-	127 376	-	127 376	118 916	8 460	-	93.4	6.6
HENNEPIN CO.	1 020 993	939 474	73 647	-	-	1 020 993	7 872	1 013 121	939 474	73 647	0.8	92.0	7.2
BLOOMINGTON	103 097	96 791	6 306	-	-	103 097	-	103 097	96 791	6 306	-	93.9	6.1
MINNEAPOLIS	421 748	383 329	38 419	-	-	421 748	-	421 748	383 329	38 419	-	90.9	9.1
RAMSEY CO.	418 689	380 823	37 866	-	-	418 689	-	418 689	380 823	37 866	-	91.0	9.0
ST. PAUL	267 414	242 204	25 210	-	-	267 414	-	267 414	242 204	25 210	-	90.6	9.4
WASHINGTON CO.	67 187	61 359	5 828	-	-	67 187	-	67 187	61 359	5 828	-	91.3	8.7
ROCHESTER SMSA	79 781	73 901	5 880	-	-	79 781	-	79 781	73 901	5 880	-	92.6	7.4
OLMSTED CO	79 781	73 901	5 880	-	-	79 781	-	79 781	73 901	5 880	-	92.6	7.4
ROCHESTER	3 553	3 482	71	-	-	3 553	-	3 553	3 482	71	-	98.0	2.0
FARGO-MOORHEAD:													
N.DAK.-MINN.SMSA*	29 620	28 089	1 531	-	-	29 620	-	29 620	28 089	1 531	-	94.8	5.2
CLAY CO.	29 620	28 089	1 531	-	-	29 620	-	29 620	28 089	1 531	-	94.8	5.2
NON-SMSA PORTION	1 234 220	1 155 767	72 668	-	-	1 234 220	5 785	1 228 435	1 155 767	72 668	0.5	93.6	5.9
AITKIN	6 619	6 398	221	-	-	6 619	-	6 619	6 398	221	-	96.7	3.3
BECKER	12 409	11 887	522	-	-	12 409	-	12 409	11 887	522	-	95.8	4.2
BELTRAMI	9 702	8 105	1 597	-	-	9 702	-	9 702	8 105	1 597	-	83.5	16.5
BENTON	11 464	10 579	885	-	-	11 464	-	11 464	10 579	885	-	92.3	7.7
BIG STONE	6 589	6 409	180	-	-	6 589	-	6 589	6 409	180	-	97.3	2.7
BLUE EARTH	44 107	41 508	2 599	-	-	44 107	-	44 107	41 508	2 599	-	94.1	5.9
BROWN	26 521	25 711	810	-	-	26 521	-	26 521	25 711	810	-	96.9	3.1
CARLTON	18 581	16 508	2 073	-	-	18 581	-	18 581	16 508	2 073	-	88.8	11.2
CARVER	18 764	17 536	1 228	-	-	18 764	-	18 764	17 536	1 228	-	93.5	6.5
CASS	11 491	9 646	1 845	-	-	11 491	-	11 491	9 646	1 845	-	83.9	16.1
CHIPPEWA	13 169	12 478	691	-	-	13 169	-	13 169	12 478	691	-	94.8	5.2
CHISAGO	10 310	9 427	883	-	-	10 310	-	10 310	9 427	883	-	91.4	8.6
CLEARWATER	5 034	3 728	1 306	-	-	5 034	-	5 034	3 728	1 306	-	74.1	25.9
COOK	3 491	3 345	146	-	-	3 491	-	3 491	3 345	146	-	95.8	4.2
COTTONWOOD	15 844	15 451	393	-	-	15 844	-	15 844	15 451	393	-	97.5	2.5
CROW WING	25 567	24 094	1 258	-	-	25 567	215	25 352	24 094	1 258	0.8	94.2	4.9

See footnotes at end of table.

Table 4. Assessed Value of Property Subject to Local General Property Taxation, for SMSA's, Counties, and Selected Major Cities: 1971—Continued

(Amounts in thousands of dollars; each city shown had a population of 50,000 or more in 1970)

Area	Gross assessed value (before partial exemptions): Total, including State-assessed property	Gross assessed value: Locally assessed property: Real	Gross assessed value: Locally assessed property: Personal	Tax-exempt portion of locally assessed value[1]: Real property	Tax-exempt portion: Personal property	Assessed value subject to tax, after deduction of partial exemptions: Total	Assessed value: State-assessed property	Assessed value: Locally assessed property: Total	Assessed value: Locally assessed property: Real	Assessed value: Locally assessed property: Personal	Percent of assessed value subject to tax (total 100 percent for each area): State-assessed property	Percent: Locally assessed property: Real	Percent: Locally assessed property: Personal
MINNESOTA--CON.													
NON-SMSA PORTION--CON.													
DODGE	10 221	9 870	351	-	-	10 221	-	10 221	9 870	351	-	96.6	3.4
DOUGLAS	14 644	13 787	857	-	-	14 644	-	14 644	13 787	857	-	94.1	5.9
FARIBAULT	22 802	22 094	708	-	-	22 802	-	22 802	22 094	708	-	96.9	3.1
FILLMORE	14 600	14 032	568	-	-	14 600	-	14 600	14 032	568	-	96.1	3.9
FREEBORN	34 925	32 562	2 363	-	-	34 925	-	34 925	32 562	2 363	-	93.2	6.8
GOODHUE	36 086	34 439	1 647	-	-	36 086	-	36 086	34 439	1 647	-	95.4	4.6
GRANT	6 650	6 433	217	-	-	6 650	-	6 650	6 433	217	-	96.7	3.3
HOUSTON	9 015	8 591	424	-	-	9 015	-	9 015	8 591	424	-	95.3	4.7
HUBBARD	6 381	5 663	718	-	-	6 381	-	6 381	5 663	718	-	88.7	11.3
ISANTI	7 625	7 074	551	-	-	7 625	-	7 625	7 074	551	-	92.8	7.2
ITASCA	34 449	25 226	3 653	-	-	34 449	5 570	28 879	25 226	3 653	16.2	73.2	10.6
JACKSON	18 693	18 155	538	-	-	18 693	-	18 693	18 155	538	-	97.1	2.9
KANABEC	4 176	3 978	198	-	-	4 176	-	4 176	3 978	198	-	95.3	4.7
KANDIYOHI	21 641	20 617	1 024	-	-	21 641	-	21 641	20 617	1 024	-	95.3	4.7
KITTSON	8 675	6 969	1 706	-	-	8 675	-	8 675	6 969	1 706	-	80.3	19.7
KOOCHICHING	11 946	11 537	409	-	-	11 946	-	11 946	11 537	409	-	96.6	3.4
LAC QUI PARLE	10 868	10 599	269	-	-	10 868	-	10 868	10 599	269	-	97.5	2.5
LAKE	6 134	5 759	375	-	-	6 134	-	6 134	5 759	375	-	93.9	6.1
LAKE OF THE WOODS	1 520	1 320	200	-	-	1 520	-	1 520	1 320	200	-	86.8	13.2
LE SUEUR	15 252	14 252	1 000	-	-	15 252	-	15 252	14 252	1 000	-	93.4	6.6
LINCOLN	6 835	6 710	125	-	-	6 835	-	6 835	6 710	125	-	98.2	1.8
LYON	19 280	18 420	860	-	-	19 280	-	19 280	18 420	860	-	95.5	4.5
MCLEOD	21 045	19 683	1 362	-	-	21 045	-	21 045	19 683	1 362	-	93.5	6.5
MAHNOMEN	3 714	3 598	116	-	-	3 714	-	3 714	3 598	116	-	96.9	3.1
MARSHALL	11 773	9 767	2 006	-	-	11 773	-	11 773	9 767	2 006	-	83.0	17.0
MARTIN	28 927	27 855	1 072	-	-	28 927	-	28 927	27 855	1 072	-	96.3	3.7
MEEKER	13 918	13 265	653	-	-	13 918	-	13 918	13 265	653	-	95.3	4.7
MILLE LACS	8 193	7 699	494	-	-	8 193	-	8 193	7 699	494	-	94.0	6.0
MORRISON	15 704	14 580	1 124	-	-	15 704	-	15 704	14 580	1 124	-	92.8	7.2
MOWER	32 308	31 216	1 092	-	-	32 308	-	32 308	31 216	1 092	-	96.6	3.4
MURRAY	12 868	12 622	246	-	-	12 868	-	12 868	12 622	246	-	98.1	1.9
NICOLLET	17 156	16 686	470	-	-	17 156	-	17 156	16 686	470	-	97.3	2.7
NOBLES	20 958	20 412	546	-	-	20 958	-	20 958	20 412	546	-	97.4	2.6
NORMAN	10 128	9 678	450	-	-	10 128	-	10 128	9 678	450	-	95.6	4.4
OTTER TAIL	28 852	27 127	1 725	-	-	28 852	-	28 852	27 127	1 725	-	94.0	6.0
PENNINGTON	8 027	6 598	1 429	-	-	8 027	-	8 027	6 598	1 429	-	82.2	17.8
PINE	7 126	6 280	846	-	-	7 126	-	7 126	6 280	846	-	88.1	11.9
PIPESTONE	10 738	10 169	569	-	-	10 738	-	10 738	10 169	569	-	94.7	5.3
POLK	28 711	26 105	2 606	-	-	28 711	-	28 711	26 105	2 606	-	90.9	9.1
POPE	7 433	6 975	458	-	-	7 433	-	7 433	6 975	458	-	93.8	6.2
RED LAKE	2 961	2 192	769	-	-	2 961	-	2 961	2 192	769	-	74.0	26.0
REDWOOD	22 909	22 379	530	-	-	22 909	-	22 909	22 379	530	-	97.7	2.3
RENVILLE	23 763	23 013	750	-	-	23 763	-	23 763	23 013	750	-	96.8	3.2
RICE	23 360	21 568	1 792	-	-	23 360	-	23 360	21 568	1 792	-	92.3	7.7
ROCK	12 458	12 195	263	-	-	12 458	-	12 458	12 195	263	-	97.9	2.1
ROSEAU	4 602	4 133	469	-		4 602	-	4 602	4 133	469	-	89.8	10.2
SCOTT	22 526	21 272	1 254	-	-	22 526	-	22 526	21 272	1 254	-	94.4	5.6
SHERBURNE	10 375	9 816	559	-	-	10 375	-	10 375	9 816	559	-	94.6	5.4
SIBLEY	14 155	13 835	320	-	-	14 155	-	14 155	13 835	320	-	97.7	2.3
STEARNS	57 219	53 317	3 902	-	-	57 219	-	57 219	53 317	3 902	-	93.2	6.8
STEELE	22 846	21 344	1 502	-	-	22 846	-	22 846	21 344	1 502	-	93.4	6.6
STEVENS	9 248	8 817	431	-	-	9 248	-	9 248	8 817	431	-	95.3	4.7
SWIFT	10 581	10 066	515	-	-	10 581	-	10 581	10 066	515	-	95.1	4.9
TODD	8 939	8 247	692	-	-	8 939	-	8 939	8 247	692	-	92.3	7.7
TRAVERSE	7 265	7 087	178	-	-	7 265	-	7 265	7 087	178	-	97.5	2.5
WABASHA	11 222	10 607	615	-	-	11 222	-	11 222	10 607	615	-	94.5	5.5
WADENA	4 782	4 233	549	-	-	4 782	-	4 782	4 233	549	-	88.5	11.5
WASECA	15 572	15 041	531	-	-	15 572	-	15 572	15 041	531	-	96.6	3.4
WATONWAN	13 281	12 829	452	-	-	13 281	-	13 281	12 829	452	-	96.6	3.4
WILKIN	10 707	10 232	475	-	-	10 707	-	10 707	10 232	475	-	95.6	4.4
WINONA	28 563	26 669	1 894	-	-	28 563	-	28 563	26 669	1 894	-	93.4	6.6
WRIGHT	33 734	32 663	1 071	-	-	33 734	-	33 734	32 663	1 071	-	96.8	3.2
YELLOW MEDICINE	13 493	13 000	493	-	-	13 493	-	13 493	13 000	493	-	96.3	3.7
MISSISSIPPI[2 6]													
TOTAL	2 579 469	1 360 268	652 708	606 423	-	1 973 046	566 493	1 406 553	753 845	652 708	28.7	38.2	33.1
SMSA PORTION	530 637	288 900	134 358	125 575	-	405 062	107 379	297 683	163 325	134 358	26.5	40.3	33.2
BILOXI-GULFPORT SMSA	122 461	57 812	28 471	21 865	-	100 596	36 178	64 418	35 947	28 471	36.0	35.7	28.3
HARRISON CO.	122 461	57 812	28 471	21 865	-	100 596	36 178	64 418	35 947	28 471	36.0	35.7	28.3
JACKSON SMSA	408 176	231 088	105 887	103 710	-	304 466	71 201	233 265	127 378	105 887	23.4	41.8	34.8
HINDS CO	361 350	210 594	90 468	93 429	-	267 921	60 288	207 633	117 165	90 468	22.5	43.7	33.8
JACKSON (PART)	(NA)	(NA)	(NA)	(NA)	-	(NA)	(NA)	(NA)	(NA)	(NA)	(NA)	(NA)	(NA)
RANKIN CO.	46 826	20 494	15 419	10 281	-	36 545	10 913	25 632	10 213	15 419	29.9	27.9	42.2
JACKSON (PART)	(NA)	(NA)	(NA)	(NA)	-	(NA)	(NA)	(NA)	(NA)	(NA)	(NA)	(NA)	(NA)
NON-SMSA PORTION	2 048 832	1 071 368	518 350	480 848	-	1 567 984	459 114	1 108 870	590 520	518 350	29.3	37.7	33.1
ADAMS	71 398	39 877	22 098	17 164	-	54 234	9 423	44 811	22 713	22 098	17.4	41.9	40.7
ALCORN	24 094	10 159	7 392	5 551	-	18 543	6 543	12 000	4 608	7 392	35.3	24.9	39.9
AMITE	14 326	6 084	2 707	2 852	-	11 474	5 535	5 939	3 232	2 707	48.2	28.2	23.6
ATTALA	23 523	9 086	5 227	4 181	-	19 342	9 210	10 132	4 905	5 227	47.6	25.4	27.0
BENTON	6 676	3 255	1 245	1 458	-	5 218	2 176	3 042	1 797	1 245	41.7	34.4	23.9
BOLIVAR	66 192	34 960	11 001	11 545	-	54 647	20 231	34 416	23 415	11 001	37.0	42.8	20.1
CALHOUN	11 347	5 146	3 538	2 622	-	8 725	2 663	6 062	2 524	3 538	30.5	28.9	40.6
CARROLL	9 474	5 411	1 803	2 022	-	7 452	2 260	5 192	3 389	1 803	30.3	45.5	24.2

See footnotes at end of table.

Table 4. Assessed Value of Property Subject to Local General Property Taxation, for SMSA's, Counties, and Selected Major Cities: 1971—Continued

(Amounts in thousands of dollars; each city shown had a population of 50,000 or more in 1970)

Area	Gross assessed value (before partial exemptions)			Tax-exempt portion of locally assessed value[1]		Assessed value subject to tax, after deduction of partial exemptions					Percent of assessed value subject to tax (total 100 percent for each area)		
	Total, including State-assessed property	Locally assessed property		Real property	Personal property	Total	State-assessed property	Locally assessed property			State-assessed property	Locally assessed property	
		Real	Personal					Total	Real	Personal		Real	Personal
MISSISSIPPI--CON.													
NON-SMSA PORTION--CON.													
CHICKASAW	12 670	6 494	4 706	3 178	-	9 492	1 470	8 022	3 316	4 706	15.5	34.9	49.6
CHOCTAW	8 185	4 179	1 795	2 370	-	5 815	2 211	3 604	1 809	1 795	38.0	31.1	30.9
CLAIBORNE	9 859	6 526	2 361	2 582	-	7 277	972	6 305	3 944	2 361	13.4	54.2	32.4
CLARKE	21 701	7 911	4 876	3 367	-	18 334	8 914	9 420	4 544	4 876	48.6	24.8	26.6
CLAY	17 521	7 754	5 782	3 560	-	13 961	3 985	9 976	4 194	5 782	28.5	30.0	41.4
COAHOMA	51 223	32 292	11 156	10 654	-	40 569	7 775	32 794	21 638	11 156	19.2	53.3	27.5
COPIAH	25 069	12 766	6 238	6 040	-	19 029	6 065	12 964	6 726	6 238	31.9	35.3	32.8
COVINGTON	15 206	4 479	3 798	2 455	-	12 751	6 929	5 822	2 024	3 798	54.3	15.9	29.8
DE SOTO	41 718	26 098	8 582	13 938	-	27 780	7 038	20 742	12 160	8 582	25.3	43.8	30.9
FORREST	65 705	30 314	18 268	15 162	-	50 543	17 123	33 420	15 152	18 268	33.9	30.0	36.1
FRANKLIN	10 299	3 719	2 013	1 600	-	8 699	4 567	4 132	2 119	2 013	52.5	24.4	23.1
GEORGE	12 784	6 604	3 623	2 947	-	9 837	2 557	7 280	3 657	3 623	26.0	37.2	36.8
GREENE	7 876	4 855	1 730	1 633	-	6 243	1 291	4 952	3 222	1 730	20.7	51.6	27.7
GRENADA	20 665	8 274	6 649	4 233	-	16 432	5 742	10 690	4 041	6 649	34.9	24.6	40.5
HANCOCK	26 655	14 298	5 623	3 690	-	22 965	6 734	16 231	10 608	5 623	29.3	46.2	24.5
HOLMES	23 785	15 057	4 043	5 838	-	17 947	4 685	13 262	9 219	4 043	26.1	51.4	22.5
HUMPHREYS	19 724	11 537	3 028	2 989	-	16 735	5 159	11 576	8 548	3 028	30.8	51.1	18.1
ISSAQUENA	7 149	4 103	551	571	-	6 578	2 495	4 083	3 532	551	37.9	53.7	8.4
ITAWAMBA	11 412	5 161	3 409	3 115	-	8 297	2 842	5 455	2 046	3 409	34.3	24.7	41.1
JACKSON	111 395	65 906	33 643	30 671	-	80 724	11 846	68 878	35 235	33 643	14.7	43.6	41.7
JASPER	15 748	4 806	3 372	2 472	-	13 276	7 570	5 706	2 334	3 372	57.0	17.6	25.4
JEFFERSON	8 989	4 505	1 394	1 657	-	7 332	3 090	4 242	2 848	1 394	42.1	38.8	19.0
JEFFERSON DAVIS	12 169	3 932	2 500	2 242	-	9 927	5 737	4 190	1 690	2 500	57.8	17.0	25.2
JONES	64 127	29 683	18 307	16 080	-	48 047	16 137	31 910	13 603	18 307	33.6	28.3	38.1
KEMPER	10 598	6 240	1 745	2 520	-	8 078	2 613	5 465	3 720	1 745	32.3	46.1	21.6
LAFAYETTE	16 341	8 388	4 978	3 797	-	12 544	2 975	9 569	4 591	4 978	23.7	36.6	39.7
LAMAR	14 867	5 379	5 509	2 525	-	12 342	3 979	8 363	2 854	5 509	32.2	25.1	44.6
LAUDERDALE	105 601	61 628	22 701	30 785	-	74 816	21 272	53 544	30 843	22 701	28.4	41.2	30.3
LAWRENCE	11 354	6 276	2 471	3 289	-	8 065	2 607	5 458	2 987	2 471	32.3	37.0	30.6
LEAKE	13 488	7 855	3 500	4 566	-	8 922	2 133	6 789	3 289	3 500	23.9	36.9	39.2
LEE	50 252	27 316	18 044	14 279	-	35 973	4 892	31 081	13 037	18 044	13.6	36.2	50.2
LEFLORE	61 958	41 692	12 097	14 719	-	47 239	8 169	39 070	26 973	12 097	17.3	57.1	25.6
LINCOLN	22 995	10 975	7 418	5 765	-	17 230	4 602	12 628	5 210	7 418	26.7	30.2	43.1
LOWNDES	48 990	27 596	13 994	14 588	-	34 402	7 400	27 002	13 008	13 994	21.5	37.8	40.7
MADISON	29 921	15 760	7 445	6 976	-	22 945	6 716	16 229	8 784	7 445	29.3	38.3	32.4
MARION	25 399	14 101	6 267	8 291	-	17 108	5 031	12 077	5 810	6 267	29.4	34.0	36.6
MARSHALL	20 087	10 109	4 463	4 266	-	15 821	5 515	10 306	5 843	4 463	34.9	36.9	28.2
MONROE	28 278	13 062	7 720	6 610	-	21 668	7 496	14 172	6 452	7 720	34.6	29.8	35.6
MONTGOMERY	11 531	6 300	3 198	3 143	-	8 388	2 033	6 355	3 157	3 198	24.2	37.6	38.1
NESHOBA	12 821	6 617	4 914	4 051	-	8 770	1 290	7 480	2 566	4 914	14.7	29.3	56.0
NEWTON	17 567	9 953	4 900	5 711	-	11 856	2 714	9 142	4 242	4 900	22.9	35.8	41.3
NOXUBEE	14 412	7 952	3 407	3 240	-	11 172	3 053	8 119	4 712	3 407	27.3	42.2	30.5
OKTIBBEHA	25 258	15 248	7 002	7 713	-	17 545	3 008	14 537	7 535	7 002	17.1	42.9	39.9
PANOLA	30 007	11 754	6 271	5 960	-	24 047	11 982	12 065	5 794	6 271	49.8	24.1	26.1
PEARL RIVER	26 523	13 999	6 570	5 556	-	20 967	5 954	15 013	8 443	6 570	28.4	40.3	31.3
PERRY	9 202	4 045	2 049	1 670	-	7 532	3 108	4 424	2 375	2 049	41.3	31.5	27.2
PIKE	42 881	24 627	9 341	13 510	-	29 371	8 913	20 458	11 117	9 341	30.3	37.9	31.8
PONTOTOC	12 142	6 305	3 819	3 930	-	8 212	2 018	6 194	2 375	3 819	24.6	28.9	46.5
PRENTISS	12 274	6 771	4 402	4 072	-	8 202	1 101	7 101	2 699	4 402	13.4	32.9	53.7
QUITMAN	19 691	11 276	3 399	3 242	-	16 449	5 016	11 433	8 034	3 399	30.5	48.8	20.7
SCOTT	17 036	8 129	5 975	4 287	-	12 749	2 932	9 817	3 842	5 975	23.0	30.1	46.9
SHARKEY	12 571	6 952	2 107	1 228	-	11 343	3 512	7 831	5 724	2 107	31.0	50.5	18.6
SIMPSON	16 194	7 417	4 753	3 925	-	12 269	4 024	8 245	3 492	4 753	32.8	28.5	38.7
SMITH	9 994	5 018	3 182	2 943	-	7 051	1 794	5 257	2 075	3 182	25.4	29.4	45.1
STONE	8 085	4 155	2 609	1 744	-	6 341	1 321	5 020	2 411	2 609	20.8	38.0	41.1
SUNFLOWER	43 051	24 863	10 652	7 634	-	35 417	7 536	27 881	17 229	10 652	21.3	48.6	30.1
TALLAHATCHIE	17 058	8 508	3 468	2 678	-	14 380	5 082	9 298	5 830	3 468	35.3	40.5	24.1
TATE	20 353	9 070	4 016	4 279	-	16 074	7 267	8 807	4 791	4 016	45.2	29.8	25.0
TIPPAH	11 441	5 482	3 376	3 194	-	8 247	2 583	5 664	2 288	3 376	31.3	27.7	40.9
TISHOMINGO	9 435	4 494	3 298	2 448	-	6 987	1 643	5 344	2 046	3 298	23.5	29.3	47.2
TUNICA	15 516	8 127	2 627	1 290	-	14 226	4 762	9 464	6 837	2 627	33.5	48.1	18.5
UNION	18 344	8 288	5 900	4 568	-	13 776	4 156	9 620	3 720	5 900	30.2	27.0	42.8
WALTHALL	16 437	5 383	2 670	3 378	-	13 059	8 384	4 675	2 005	2 670	64.2	15.4	20.4
WARREN	98 067	51 552	18 792	21 923	-	76 144	27 723	48 421	29 629	18 792	36.4	38.9	24.7
WASHINGTON	91 068	44 339	26 878	15 734	-	75 334	19 851	55 483	28 605	26 878	26.4	38.0	35.7
WAYNE	12 815	6 297	4 125	2 798	-	10 017	2 393	7 624	3 499	4 125	23.9	34.9	41.2
WEBSTER	9 323	6 155	2 535	3 534	-	5 789	633	5 156	2 621	2 535	10.9	45.3	43.8
WILKINSON	9 043	4 821	2 307	1 621	-	7 422	1 915	5 507	3 200	2 307	25.8	43.1	31.1
WINSTON	17 302	9 096	4 968	5 582	-	11 720	3 238	8 482	3 514	4 968	27.6	30.0	42.4
YALOBUSHA	10 475	4 319	2 560	2 228	-	8 247	3 596	4 651	2 091	2 560	43.6	25.4	31.0
YAZOO	42 122	22 448	11 470	8 619	-	33 503	8 204	25 299	13 829	11 470	24.5	41.3	34.2
MISSOURI													
TOTAL	11 769 978	7 726 552	2 640 770	-	-	11 769 978	1 402 656	10 367 322	7 726 552	2 640 770	11.9	65.6	22.4
SMSA PORTION	7 946 083	5 482 997	1 879 963	-	-	7 946 083	583 123	7 362 960	5 482 997	1 879 963	7.3	69.0	23.7
COLUMBIA SMSA	160 833	117 462	31 343	-	-	160 833	12 028	148 805	117 462	31 343	7.5	73.0	19.5
BOONE CO	160 833	117 462	31 343	-	-	160 833	12 028	148 805	117 462	31 343	7.5	73.0	19.5
COLUMBIA	108 383	86 987	20 762	-	-	108 383	634	107 749	86 987	20 762	0.6	80.3	19.2

See footnotes at end of table.

Table 4. Assessed Value of Property Subject to Local General Property Taxation, for SMSA's, Counties, and Selected Major Cities: 1971—Continued

(Amounts in thousands of dollars; each city shown had a population of 50,000 or more in 1970)

Area	Gross assessed value (before partial exemptions): Total, including State-assessed property	Gross assessed value: Locally assessed property: Real	Gross assessed value: Locally assessed property: Personal	Tax-exempt portion of locally assessed value[1]: Real property	Tax-exempt portion: Personal property	Assessed value subject to tax, after deduction of partial exemptions: Total	Assessed value: State-assessed property	Assessed value: Locally assessed property: Total	Assessed value: Locally assessed property: Real	Assessed value: Locally assessed property: Personal	Percent of assessed value subject to tax (total 100 percent for each area): State-assessed property	Percent: Locally assessed property: Real	Percent: Locally assessed property: Personal
MISSOURI--CON.													
SMSA PORTION--CON.													
KANSAS CITY, MO.--													
KANSAS SMSA*. . .	2 126 222	1 333 266	610 241	-	-	2 126 222	182 715	1 943 507	1 333 266	610 241	8.6	62.7	28.7
CASS CO.	83 405	44 189	15 302	-	-	83 405	23 914	59 491	44 189	15 302	28.7	53.0	18.3
CLAY CO.	336 504	221 468	76 944	-	-	336 504	38 092	298 412	221 468	76 944	11.3	65.8	22.9
INDEPENDENCE (PART). . . .	(NA)	(NA)	(NA)	-	-	(NA)	(NA)	(NA)	(NA)	(NA)	(NA)	(NA)	(NA)
KANSAS CITY (PART).	123 735	83 720	21 079	-	-	123 735	18 936	104 799	83 720	21 079	15.3	67.7	17.0
JACKSON CO . . .	1 613 154	1 010 289	501 472	-	-	1 613 154	101 393	1 511 761	1 010 289	501 472	6.3	62.6	31.1
INDEPENDENCE (PART). . . .	163 654	117 370	41 388	-	-	163 654	4 896	158 758	117 370	41 388	3.0	71.7	25.3
KANSAS CITY (PART). . . .	1 181 351	712 488	399 682	-	-	1 181 351	69 181	1 112 170	712 488	399 682	5.9	60.3	33.8
PLATTE CO. . . .	93 159	57 320	16 523	-	-	93 159	19 316	73 843	57 320	16 523	20.7	61.5	17.7
KANSAS CITY (PART). . . .	30 636	21 010	3 339	-	-	30 636	6 287	24 349	21 010	3 339	20.5	68.6	10.9
ST. JOSEPH SMSA. .	160 636	98 905	37 726	-	-	160 636	24 005	136 631	98 905	37 726	14.9	61.6	23.5
BUCHANAN CO. . .	160 636	98 905	37 726	-	-	160 636	24 005	136 631	98 905	37 726	14.9	61.6	23.5
ST. JOSEPH . .	102 675	74 265	21 700	-	-	102 675	6 710	95 965	74 265	21 700	6.5	72.3	21.1
ST. LOUIS, MO.--													
ILL. SMSA*. . . .	5 181 683	3 701 672	1 136 481	-	-	5 181 683	343 530	4 838 153	3 701 672	1 136 481	6.6	71.4	21.9
FRANKLIN CO. . .	136 498	56 358	38 549	-	-	136 498	41 591	94 907	56 358	38 549	30.5	41.3	28.2
JEFFERSON CO . .	196 114	105 082	28 028	-	-	196 114	63 004	133 110	105 082	28 028	32.1	53.6	14.3
ST. CHARLES CO .	214 216	145 221	35 813	-	-	214 216	33 182	181 034	145 221	35 813	15.5	67.8	16.7
ST. LOUIS CO . .	2 876 739	2 145 312	580 624	-	-	2 876 739	150 803	2 725 936	2 145 312	580 624	5.2	74.6	20.2
FLORISSANT . .	121 160	97 468	17 839	-	-	121 160	5 853	115 307	97 468	17 839	4.8	80.4	14.7
ST. LOUIS CITY .	1 758 116	1 249 699	453 467	-	-	1 758 116	54 950	1 703 166	1 249 699	453 467	3.1	71.1	25.8
SPRINGFIELD SMSA .	316 709	231 692	64 172	-	-	316 709	20 845	295 864	231 692	64 172	6.6	73.2	20.3
GREENE CO. . . .	316 709	231 692	64 172	-	-	316 709	20 845	295 864	231 692	64 172	6.6	73.2	20.3
SPRINGFIELD. .	(NA)	229 502	(NA)	-	-	(NA)	(NA)	(NA)	229 502	(NA)	(NA)	(NA)	(NA)
NON-SMSA PORTION . .	3 823 895	2 243 555	760 807	-	-	3 823 895	819 533	3 004 362	2 243 555	760 807	21.4	58.7	19.9
ADAIR.	43 963	27 060	8 969	-	-	43 963	7 934	36 029	27 060	8 969	18.0	61.6	20.4
ANDREW	32 182	17 104	6 078	-	-	32 182	9 000	23 182	17 104	6 078	28.0	53.1	18.9
ATCHISON	37 092	22 791	7 250	-	-	37 092	7 051	30 041	22 791	7 250	19.0	61.4	19.5
AUDRAIN.	66 815	39 388	12 236	-	-	66 815	15 191	51 624	39 388	12 236	22.7	59.0	18.3
BARRY.	29 965	17 949	7 925	-	-	29 965	4 091	25 874	17 949	7 925	13.7	59.9	26.4
BARTON	28 335	14 575	5 921	-	-	28 335	7 839	20 496	14 575	5 921	27.7	51.4	20.9
BATES.	38 971	23 124	7 437	-	-	38 971	8 410	30 561	23 124	7 437	21.6	59.3	19.1
BENTON	27 993	18 320	5 997	-	-	27 993	3 676	24 317	18 320	5 997	13.1	65.4	21.4
BOLLINGER.	18 825	6 950	3 573	-	-	18 825	8 302	10 523	6 950	3 573	44.1	36.9	19.0
BUTLER	53 367	29 919	11 020	-	-	53 367	12 428	40 939	29 919	11 020	23.3	56.1	20.6
CALDWELL	27 430	16 031	4 769	-	-	27 430	6 630	20 800	16 031	4 769	24.2	58.4	17.4
CALLAWAY	58 174	39 190	9 236	-	-	58 174	9 748	48 426	39 190	9 236	16.8	67.4	15.9
CAMDEN	49 791	32 055	5 567	-	-	49 791	12 169	37 622	32 055	5 567	24.4	64.4	11.2
CAPE GIRARDEAU . .	116 339	74 924	22 759	-	-	116 339	18 656	97 683	74 924	22 759	16.0	64.4	19.6
CARROLL.	57 264	25 756	7 323	-	-	57 264	24 185	33 079	25 756	7 323	42.2	45.0	12.8
CARTER	6 209	3 781	1 366	-	-	6 209	1 062	5 147	3 781	1 366	17.1	60.9	22.0
CEDAR.	16 115	10 374	4 427	-	-	16 115	1 314	14 801	10 374	4 427	8.2	64.4	27.5
CHARITON	49 563	21 930	7 328	-	-	49 563	20 305	29 258	21 930	7 328	41.0	44.2	14.8
CHRISTIAN.	26 602	15 260	6 267	-	-	26 602	5 075	21 527	15 260	6 267	19.1	57.4	23.6
CLARK.	30 403	16 895	6 587	-	-	30 403	6 921	23 482	16 895	6 587	22.8	55.6	21.7
CLINTON.	38 078	24 459	6 265	-	-	38 078	7 354	30 724	24 459	6 265	19.3	64.2	16.5
COLE	103 536	68 347	27 253	-	-	103 536	7 936	95 600	68 347	27 253	7.7	66.0	26.3
COOPER	42 256	23 989	8 160	-	-	42 256	10 107	32 149	23 989	8 160	23.9	56.8	19.3
CRAWFORD	28 335	18 410	5 181	-	-	28 335	4 744	23 591	18 410	5 181	16.7	65.0	18.3
DADE	17 967	9 432	4 085	-	-	17 967	4 450	13 517	9 432	4 085	24.8	52.5	22.7
DALLAS	15 783	9 158	4 002	-	-	15 783	2 623	13 160	9 158	4 002	16.6	58.0	25.4
DAVIESS.	27 906	18 629	4 904	-	-	27 906	4 373	23 533	18 629	4 904	15.7	66.8	17.[illegible]
DE KALB.	23 126	13 187	5 463	-	-	23 126	4 476	18 650	13 187	5 463	19.4	57.0	23.6
DENT	18 979	11 053	5 866	-	-	18 979	2 060	16 919	11 053	5 866	10.9	58.2	30.9
DOUGLAS.	15 029	9 738	3 850	-	-	15 029	1 441	13 588	9 738	3 850	9.6	64.8	25.6
DUNKLIN.	57 677	33 584	9 714	-	-	57 677	14 379	43 298	33 584	9 714	24.9	58.2	16.8
GASCONADE.	25 379	14 633	6 259	-	-	25 379	4 487	20 892	14 633	6 259	17.7	57.7	24.7
GENTRY	27 570	15 479	5 823	-	-	27 570	6 268	21 302	15 479	5 823	22.7	56.1	21.1
GRUNDY	30 196	18 210	7 209	-	-	30 196	4 777	25 419	18 210	7 209	15.8	60.3	23.9
HARRISON	34 951	20 912	7 727	-	-	34 951	6 312	28 639	20 912	7 727	18.1	59.8	22.1
HENRY.	48 028	28 130	10 504	-	-	48 028	9 394	38 634	28 130	10 504	19.6	58.6	21.9
HICKORY.	9 958	6 211	2 464	-	-	9 958	1 283	8 675	6 211	2 464	12.9	62.4	24.7
HOLT	29 713	15 794	4 741	-	-	29 713	9 178	20 535	15 794	4 741	30.9	53.2	16.0
HOWARD	28 759	13 438	5 164	-	-	28 759	10 157	18 602	13 438	5 164	35.3	46.7	18.0
HOWELL	33 332	19 011	9 296	-	-	33 332	5 025	28 307	19 011	9 296	15.1	57.0	27.9
IRON	44 053	35 062	5 772	-	-	44 053	3 219	40 834	35 062	5 772	7.3	79.6	13.1
JASPER	162 728	98 714	41 120	-	-	162 728	22 894	139 834	98 714	41 120	14.1	60.7	25.3
JOHNSON.	65 124	39 275	12 189	-	-	65 124	13 660	51 464	39 275	12 189	21.0	60.3	18.7
KNOX	20 781	10 921	3 154	-	-	20 781	6 706	14 075	10 921	3 154	32.3	52.6	15.2
LACLEDE.	30 913	17 823	9 151	-	-	30 913	3 939	26 974	17 823	9 151	12.7	57.7	29.6
LAFAYETTE.	69 111	39 168	13 076	-	-	69 111	16 867	52 244	39 168	13 076	24.4	56.7	18.9
LAWRENCE	43 666	22 879	10 569	-	-	43 666	10 218	33 448	22 879	10 569	23.4	52.4	24.2
LEWIS.	25 531	13 489	5 962	-	-	25 531	6 080	19 451	13 489	5 962	23.8	52.8	23.4
LINCOLN.	46 276	26 264	8 229	-	-	46 276	11 783	34 493	26 264	8 229	25.5	56.8	17.8
LINN	37 976	21 203	8 372	-	-	37 976	8 401	29 575	21 203	8 372	22.1	55.8	22.0
LIVINGSTON	39 386	23 020	8 563	-	-	39 386	7 803	31 583	23 020	8 563	19.8	58.4	21.7
MCDONALD	15 373	8 448	3 533	-	-	15 373	3 392	11 981	8 448	3 533	22.1	55.0	23.0
MACON.	35 843	19 441	6 142	-	-	35 843	10 260	25 583	19 441	6 142	28.6	54.2	17.1
MADISON.	19 301	9 567	3 496	-	-	19 301	6 238	13 063	9 567	3 496	32.3	49.6	18.1
MARIES	14 758	8 123	3 566	-	-	14 758	3 069	11 689	8 123	3 566	20.8	55.0	24.2
MARION	60 623	39 529	12 782	-	-	60 623	8 312	52 311	39 529	12 782	13.7	65.2	21.1
MERCER	17 118	11 726	4 191	-	-	17 118	1 201	15 917	11 726	4 191	7.0	68.5	24.5
MILLER	40 498	17 497	6 137	-	-	40 498	16 864	23 634	17 497	6 137	41.6	43.2	15.2

See footnotes at end of table.

Table 4. Assessed Value of Property Subject to Local General Property Taxation, for SMSA's, Counties, and Selected Major Cities: 1971—Continued

(Amounts in thousands of dollars; each city shown had a population of 50,000 or more in 1970)

Area	Gross assessed value (before partial exemptions)			Tax-exempt portion of locally assessed value[1]		Assessed value subject to tax, after deduction of partial exemptions					Percent of assessed value subject to tax (total 100 percent for each area)		
	Total, including State-assessed property	Locally assessed property		Real property	Personal property	Total	State-assessed property	Locally assessed property			State-assessed property	Locally assessed property	
		Real	Personal					Total	Real	Personal		Real	Personal
MISSOURI--CON.													
NON-SMSA PORTION--CON.													
MISSISSIPPI	43 620	29 599	7 064	-	-	43 620	6 957	36 663	29 599	7 064	15.9	67.9	16.2
MONITEAU	27 253	17 515	5 373	-	-	27 253	4 365	22 888	17 515	5 373	16.0	64.3	19.7
MONROE	28 059	18 297	4 936	-	-	28 059	4 826	23 233	18 297	4 936	17.2	65.2	17.6
MONTGOMERY	32 982	15 901	5 831	-	-	32 982	11 250	21 732	15 901	5 831	34.1	48.2	17.7
MORGAN	33 280	19 191	6 142	-	-	33 280	7 947	25 333	19 191	6 142	23.9	57.7	18.5
NEW MADRID	63 639	41 158	8 750	-	-	63 639	13 731	49 908	41 158	8 750	21.6	64.7	13.7
NEWTON	55 822	30 473	11 122	-	-	55 822	14 227	41 595	30 473	11 122	25.5	54.6	19.9
NODAWAY	64 971	40 052	12 592	-	-	64 971	12 327	52 644	40 052	12 592	19.0	61.6	19.4
OREGON	13 176	7 708	3 482	-	-	13 176	1 986	11 190	7 708	3 482	15.1	58.5	26.4
OSAGE	24 596	11 367	5 290	-	-	24 596	7 939	16 657	11 367	5 290	32.3	46.2	21.5
OZARK	12 263	8 128	2 919	-	-	12 263	1 216	11 047	8 128	2 919	9.9	66.[illegible]	23.8
PEMISCOT	52 232	34 351	6 617	-	-	52 232	11 264	40 968	34 351	6 617	21.6	65.8	12.7
PERRY	36 228	19 456	7 602	-	-	36 228	9 170	27 058	19 456	7 602	25.3	53.7	21.0
PETTIS	77 034	45 333	16 437	-	-	77 034	15 264	61 770	45 333	16 437	19.8	58.8	31.3
PHELPS	45 045	30 681	10 154	-	-	45 045	4 210	40 835	30 681	10 154	9.3	68.1	22.5
PIKE	56 680	33 730	8 250	-	-	56 680	14 700	41 980	33 730	8 250	25.9	59.5	14.6
POLK	25 921	14 600	6 531	-	-	25 921	4 790	21 131	14 600	6 531	18.5	56.3	25.2
PULASKI	21 485	12 661	5 195	-	-	21 485	3 629	17 856	12 661	5 195	16.9	58.9	24.2
PUTNAM	17 418	10 863	4 589	-	-	17 418	1 966	15 452	10 863	4 589	11.3	62.4	26.3
RALLS	26 885	14 818	3 292	-	-	26 885	8 775	18 110	14 818	3 292	32.6	55.1	12.2
RANDOLPH	59 225	29 621	18 407	-	-	59 225	11 197	48 028	29 621	18 407	18.9	50.0	31.1
RAY	47 002	26 031	7 077	-	-	47 002	13 894	33 108	26 031	7 077	29.6	55.4	15.1
REYNOLDS	21 832	18 417	2 237	-	-	21 832	1 178	20 654	18 417	2 237	5.4	84.4	10.2
RIPLEY	12 303	7 336	3 066	-	-	12 303	1 901	10 402	7 336	3 066	15.5	59.6	24.9
ST. CLAIR	17 371	8 615	4 503	-	-	17 371	4 253	13 118	8 615	4 503	24.5	49.6	25.9
ST. FRANCOIS	75 576	34 441	12 048	-	-	75 576	29 087	46 489	34 441	12 048	38.5	45.6	15.9
STE. GENEVIEVE	36 874	19 314	6 909	-	-	36 874	10 651	26 223	19 314	6 909	28.9	52.4	18.7
SALINE	69 109	38 447	9 876	-	-	69 109	20 786	48 323	38 447	9 876	30.1	55.6	14.3
SCHUYLER	13 690	5 746	2 377	-	-	13 690	5 567	8 123	5 746	2 377	40.7	42.0	17.4
SCOTLAND	20 264	13 184	3 257	-	-	20 264	3 823	16 441	13 184	3 257	18.9	65.1	16.1
SCOTT	63 146	40 728	8 990	-	-	63 146	13 428	49 718	40 728	8 990	21.3	64.5	14.2
SHANNON	10 143	5 610	2 379	-	-	10 143	2 154	7 989	5 610	2 379	21.2	55.3	23.5
SHELBY	25 039	15 447	5 733	-	-	25 039	3 859	21 180	15 447	5 733	15.4	61.7	22.9
STODDARD	58 498	36 413	7 250	-	-	58 498	14 835	43 663	36 413	7 250	25.4	62.2	12.4
STONE	20 805	11 747	5 850	-	-	20 805	3 208	17 597	11 747	5 850	15.4	56.5	28.1
SULLIVAN	20 944	12 182	5 332	-	-	20 944	3 430	17 514	12 182	5 332	16.4	58.2	25.5
TANEY	27 567	18 920	5 453	-	-	27 567	3 194	24 373	18 920	5 453	11.6	68.6	19.8
TEXAS	24 393	14 042	7 234	-	-	24 393	3 117	21 276	14 042	7 234	12.8	57.6	29.7
VERNON	42 448	22 439	9 391	-	-	42 448	10 618	31 830	22 439	9 391	25.0	52.9	22.1
WARREN	25 660	14 723	5 449	-	-	25 660	5 488	20 172	14 723	5 449	21.4	57.4	21.2
WASHINGTON	38 269	25 135	6 212	-	-	38 269	6 922	31 347	25 135	6 212	18.1	65.7	16.2
WAYNE	13 765	6 064	2 717	-	-	13 765	4 984	8 781	6 064	2 717	36.2	44.1	19.7
WEBSTER	27 119	15 938	6 470	-	-	27 119	4 711	22 408	15 938	6 470	17.4	58.8	23.9
WORTH	14 113	8 461	3 309	-	-	14 113	2 343	11 770	8 461	3 309	16.6	60.0	23.4
WRIGHT	19 136	11 343	5 144	-	-	19 136	2 649	16 487	11 343	5 144	13.8	59.3	26.9
MONTANA[7]													
TOTAL	966 338	481 597	293 786	-	-	966 338	190 955	775 383	481 597	293 786	19.8	49.8	30.4
SMSA PORTION	182 505	110 654	56 020	-	-	182 505	15 831	166 674	110 654	56 020	8.7	60.6	30.7
BILLINGS SMSA	104 884	62 530	33 510	-	-	104 884	8 844	96 040	62 530	33 510	8.4	59.6	31.9
YELLOWSTONE CO	104 884	62 530	33 510	-	-	104 884	8 844	96 040	62 530	33 510	8.4	59.6	31.9
BILLINGS	(NA)	(NA)	(NA)	-	-	(NA)	(NA)	(NA)	(NA)	(NA)	(NA)	(NA)	(NA)
GREAT FALLS SMSA	77 621	48 124	22 510	-	-	77 621	6 987	70 634	48 124	22 510	9.0	62.0	29.0
CASCADE CO	77 621	48 124	22 510	-	-	77 621	6 987	70 634	48 124	22 510	9.0	62.0	29.0
GREAT FALLS	51 341	38 069	10 712	-	-	51 341	2 560	48 781	38 069	10 712	5.0	74.1	20.9
NON-SMSA PORTION	783 833	370 943	237 766	-	-	783 833	175 124	608 709	370 943	237 766	22.3	47.3	30.3
BEAVERHEAD	13 559	5 793	6 135	-	-	13 559	1 631	11 928	5 793	6 135	12.0	42.7	45.2
BIG HORN	13 995	6 231	5 630	-	-	13 995	2 134	11 861	6 231	5 630	15.2	44.5	40.2
BLAINE	9 875	4 773	3 739	-	-	9 875	1 363	8 512	4 773	3 739	13.8	48.3	37.9
BROADWATER	5 177	1 987	1 753	-	-	5 177	1 437	3 740	1 987	1 753	27.8	38.4	33.9
CARBON	15 767	5 681	3 224	-	-	15 767	6 862	8 905	5 681	3 224	43.5	36.0	20.4
CARTER	5 827	2 392	2 290	-	-	5 827	1 145	4 682	2 392	2 290	19.6	41.1	39.3
CHOUTEAU	18 936	11 176	5 795	-	-	18 936	1 965	16 971	11 176	5 795	10.4	59.0	30.6
CUSTER	14 418	7 750	4 718	-	-	14 418	1 950	12 468	7 750	4 718	13.5	53.8	32.7
DANIELS	5 598	2 960	2 115	-	-	5 598	523	5 075	2 960	2 115	9.3	52.9	37.8
DAWSON	16 013	7 973	4 677	-	-	16 013	3 363	12 650	7 973	4 677	21.0	49.8	29.2
DEER LODGE	15 400	7 320	6 742	-	-	15 400	1 338	14 062	7 320	6 742	8.7	47.5	43.8
FALLON	18 107	2 982	3 161	-	-	18 107	11 964	6 143	2 982	3 161	66.1	16.5	17.5
FERGUS	20 580	11 256	7 450	-	-	20 580	1 874	18 706	11 256	7 450	9.1	54.7	36.2
FLATHEAD	46 388	27 619	13 880	-	-	46 388	4 589	41 499	27 619	13 880	10.5	59.5	29.9
GALLATIN	31 422	17 591	9 248	-	-	31 422	4 583	26 839	17 591	9 248	14.6	56.0	29.4
GARFIELD	5 484	2 697	2 623	-	-	5 484	164	5 320	2 697	2 623	3.0	49.2	47.8
GLACIER	21 784	6 496	4 303	-	-	21 784	10 985	10 799	6 496	4 303	50.4	29.8	19.8
GOLDEN VALLEY	3 471	1 217	1 006	-	-	3 471	1 248	2 223	1 217	1 006	36.0	35.1	29.0
GRANITE	5 259	1 761	1 898	-	-	5 259	1 600	3 659	1 761	1 898	30.4	33.5	36.1
HILL	20 041	12 356	5 510	-	-	20 041	2 175	17 866	12 356	5 510	10.9	61.7	27.5
JEFFERSON	7 038	2 657	2 056	-	-	7 038	2 325	4 713	2 657	2 056	33.0	37.8	29.2
JUDITH BASIN	8 842	4 005	2 856	-	-	8 842	1 981	6 861	4 005	2 856	22.4	45.3	32.3
LAKE	17 516	11 543	4 855	-	-	17 516	1 118	16 398	11 543	4 855	6.4	65.9	27.7
LEWIS AND CLARK	36 419	22 234	9 837	-	-	36 419	4 348	32 071	22 234	9 837	11.9	61.1	27.0
LIBERTY	7 167	3 865	1 962	-	-	7 167	1 340	5 827	3 865	1 962	18.7	53.9	27.4
LINCOLN	16 814	8 547	6 602	-	-	16 814	1 665	15 149	8 547	6 602	9.9	50.8	39.3
MCCONE	10 063	4 071	3 325	-	-	10 063	2 667	7 396	4 071	3 325	26.5	40.5	33.0
MADISON	6 747	3 292	2 537	-	-	6 747	918	5 829	3 292	2 537	13.6	48.8	37.6

See footnotes at end of table.

Table 4. Assessed Value of Property Subject to Local General Property Taxation, for SMSA's, Counties, and Selected Major Cities: 1971—Continued

(Amounts in thousands of dollars; each city shown had a population of 50,000 or more in 1970)

Area	Gross assessed value (before partial exemptions): Total, including State-assessed property	Gross assessed value: Locally assessed property: Real	Gross assessed value: Locally assessed property: Personal	Tax-exempt portion of locally assessed value[1]: Real property	Tax-exempt portion: Personal property	Assessed value subject to tax, after deduction of partial exemptions: Total	Assessed value: State-assessed property	Assessed value: Locally assessed property: Total	Assessed value: Locally assessed property: Real	Assessed value: Locally assessed property: Personal	Percent of assessed value subject to tax (total 100 percent for each area): State-assessed property	Percent: Locally assessed property: Real	Percent: Locally assessed property: Personal
MONTANA--CON.													
NON-SMSA PORTION--CON.													
MEAGHER	4 765	2 214	2 014	-	-	4 765	537	4 228	2 214	2 014	11.3	46.5	42.3
MINERAL	3 765	1 209	977	-	-	3 765	1 579	2 186	1 209	977	41.9	32.1	25.9
MISSOULA	54 947	34 457	14 696	-	-	54 947	5 794	49 153	34 457	14 696	10.5	62.7	26.7
MUSSELSHELL	7 059	2 782	2 337	-	-	7 059	1 940	5 119	2 782	2 337	27.5	39.4	33.1
PARK	13 791	7 786	3 939	-	-	13 791	2 066	11 725	7 786	3 939	15.0	56.5	28.6
PETROLEUM	2 285	766	1 183	-	-	2 285	336	1 949	766	1 183	14.7	33.5	51.8
PHILLIPS	10 742	4 946	3 926	-	-	10 742	1 870	8 872	4 946	3 926	17.4	46.0	36.5
PONDERA	14 818	7 217	4 509	-	-	14 818	3 092	11 726	7 217	4 509	20.9	48.7	30.4
POWDER RIVER	20 759	2 584	4 079	-	-	20 759	14 096	6 663	2 584	4 079	67.9	12.4	19.6
POWELL	8 354	3 261	2 334	-	-	8 354	2 759	5 595	3 261	2 334	33.0	39.0	27.9
PRAIRIE	4 758	1 588	1 800	-	-	4 758	1 370	3 388	1 588	1 800	28.8	33.4	37.8
RAVALLI	13 550	7 277	4 570	-	-	13 550	1 703	11 847	7 277	4 570	12.6	53.7	33.7
RICHLAND	19 300	7 914	5 284	-	-	19 300	6 102	13 198	7 914	5 284	31.6	41.0	27.4
ROOSEVELT	16 269	6 035	4 410	-	-	16 269	5 824	10 445	6 035	4 410	35.8	37.1	27.1
ROSEBUD	13 709	4 168	4 453	-	-	13 709	5 088	8 621	4 168	4 453	37.1	30.4	32.5
SANDERS	13 833	7 227	4 003	-	-	13 833	2 603	11 230	7 227	4 003	18.8	52.2	28.9
SHERIDAN	12 009	4 455	3 491	-	-	12 009	4 063	7 946	4 455	3 491	33.8	37.1	29.1
SILVER BOW	54 250	21 883	16 156	-	-	54 250	16 211	38 039	21 883	16 156	29.9	40.3	29.8
STILLWATER	9 234	4 445	3 246	-	-	9 234	1 543	7 691	4 445	3 246	16.7	48.1	35.2
SWEET GRASS	6 558	2 751	2 436	-	-	6 558	1 371	5 187	2 751	2 436	20.9	41.9	37.1
TETON	13 528	7 550	4 138	-	-	13 528	1 840	11 688	7 550	4 138	13.6	55.8	30.6
TOOLE	15 495	7 026	3 950	-	-	15 495	4 519	10 976	7 026	3 950	29.2	45.3	25.5
TREASURE	2 615	1 045	942	-	-	2 615	628	1 987	1 045	942	24.0	40.0	36.0
VALLEY	16 891	8 382	6 034	-	-	16 891	2 475	14 416	8 382	6 034	14.7	49.6	35.7
WHEATLAND	4 843	2 023	1 637	-	-	4 843	1 183	3 660	2 023	1 637	24.4	41.8	33.8
WIBAUX	7 999	1 727	1 295	-	-	7 999	4 977	3 022	1 727	1 295	62.2	21.6	16.2
NEBRASKA[3]													
TOTAL	5 529 918	4 089 290	1 348 724	73 321	-	5 456 597	91 904	5 364 693	4 015 969	1 348 724	1.7	73.6	24.7
SMSA PORTION	1 681 763	1 277 309	393 437	29 966	-	1 651 797	11 017	1 640 780	1 247 343	393 437	0.7	75.5	23.8
SIOUX CITY, IOWA-NEBR. SMSA*	38 110	28 736	9 004	642	-	37 468	370	37 098	28 094	9 004	1.0	75.0	24.0
DAKOTA CO.	38 110	28 736	9 004	642	-	37 468	370	37 098	28 094	9 004	1.0	75.0	24.0
LINCOLN SMSA	466 187	358 080	104 674	8 048	-	458 139	3 433	454 706	350 032	104 674	0.7	76.4	22.8
LANCASTER CO	466 187	358 080	104 674	8 048	-	458 139	3 433	454 706	350 032	104 674	0.7	76.4	22.8
LINCOLN	383 145	294 288	88 857	7 090	-	(NA)	(NA)	376 055	287 198	88 857	(NA)	(NA)	(NA)
OMAHA, NEBR.-IOWA SMSA*	1 177 466	890 493	279 759	21 276	-	1 156 190	7 214	1 148 976	869 217	279 759	0.6	75.2	24.2
DOUGLAS CO	1 060 779	795 829	259 540	19 350	-	1 041 429	5 410	1 036 019	776 479	259 540	0.5	74.6	24.9
OMAHA	843 823	690 931	152 892	(NA)	-	(NA)	(NA)	(NA)	(NA)	152 892	(NA)	(NA)	(NA)
SARPY CO	116 687	94 664	20 219	1 926	-	114 761	1 804	112 957	92 738	20 219	1.6	80.8	17.6
NON-SMSA PORTION	3 848 155	2 811 981	955 287	43 355	-	3 804 800	80 887	3 723 913	2 768 626	955 287	2.1	72.8	25.1
ADAMS	93 655	67 358	24 830	1 582	-	92 073	1 467	90 606	65 776	24 830	1.6	71.4	27.0
ANTELOPE	39 909	27 682	11 868	567	-	39 342	359	38 983	27 115	11 868	0.9	68.9	30.2
ARTHUR	7 895	5 784	2 110	25	-	7 870	1	7 869	5 759	2 110	(Z)	73.2	26.8
BANNER	14 051	10 023	4 012	37	-	14 014	16	13 998	9 986	4 012	0.1	71.3	28.6
BLAINE	8 326	5 607	2 488	-	-	8 326	231	8 095	5 607	2 488	2.8	67.3	29.9
BOONE	29 738	19 283	9 483	-	-	29 738	972	28 766	19 283	9 483	3.3	64.8	31.9
BOX BUTTE	38 723	29 278	8 804	527	-	38 196	641	37 555	28 751	8 804	1.7	75.3	23.0
BOYD	12 970	8 792	4 055	234	-	12 736	123	12 613	8 558	4 055	1.0	67.2	31.8
BROWN	23 983	17 475	6 376	265	-	23 718	132	23 586	17 210	6 376	0.6	72.6	26.9
BUFFALO	102 091	72 905	25 576	-	-	102 091	3 610	98 481	72 905	25 576	3.5	71.4	25.1
BURT	54 308	40 696	13 177	528	-	53 780	435	53 345	40 168	13 177	0.8	74.7	24.5
BUTLER	54 493	43 128	10 203	560	-	53 933	1 162	52 771	42 568	10 203	2.2	78.9	18.9
CASS	73 667	55 864	16 528	863	-	72 804	1 275	71 529	55 001	16 528	1.8	75.5	22.7
CEDAR	44 499	32 389	11 830	265	-	44 234	280	43 954	32 124	11 830	0.6	72.6	26.7
CHASE	27 151	20 299	6 749	231	-	26 920	103	26 817	20 068	6 749	0.4	74.5	25.1
CHERRY	70 666	48 771	21 408	-	-	70 666	487	70 179	48 771	21 408	0.7	69.0	30.3
CHEYENNE	51 710	35 995	12 500	632	-	51 078	3 215	47 863	35 363	12 500	6.3	69.2	24.5
CLAY	51 640	40 420	10 111	392	-	51 248	1 109	50 139	40 028	10 111	2.2	78.1	19.7
COLFAX	44 029	32 862	9 928	564	-	43 465	1 239	42 226	32 298	9 928	2.9	74.3	22.8
CUMING	59 875	42 226	17 500	634	-	59 241	149	59 092	41 592	17 500	0.3	70.2	29.5
CUSTER	83 400	59 044	22 616	769	-	82 631	1 740	80 891	58 275	22 616	2.1	70.5	27.4
DAWES	29 107	20 693	7 730	489	-	28 618	684	27 934	20 204	7 730	2.4	70.6	27.0
DAWSON	107 406	76 806	27 149	943	-	106 463	3 451	103 012	75 863	27 149	3.2	71.3	25.5
DEUEL	18 441	12 532	4 089	175	-	18 266	1 820	16 446	12 357	4 089	10.0	67.7	22.4
DIXON	27 266	19 873	7 190	417	-	26 849	203	26 646	19 456	7 190	0.8	72.5	26.8
DODGE	120 206	91 107	26 815	1 792	-	118 414	2 284	116 130	89 315	26 815	1.9	75.4	22.6
DUNDY	15 317	9 381	5 119	146	-	15 171	817	14 354	9 235	5 119	5.4	60.9	33.7
FILLMORE	52 741	41 021	10 664	498	-	52 243	1 056	51 187	40 523	10 664	2.0	77.6	20.4
FRANKLIN	26 970	20 301	6 196	274	-	26 696	473	26 223	20 027	6 196	1.8	75.0	23.2
FRONTIER	24 442	17 452	6 688	242	-	24 200	302	23 898	17 210	6 688	1.2	71.1	27.6
FURNAS	28 952	20 463	7 673	423	-	28 529	816	27 713	20 040	7 673	2.9	70.2	26.9
GAGE	105 472	73 992	29 172	1 426	-	104 046	2 308	101 738	72 566	29 172	2.2	69.7	28.0
GARDEN	24 784	18 363	5 898	188	-	24 596	523	24 073	18 175	5 898	2.1	73.9	24.0
GARFIELD	13 383	9 963	3 384	132	-	13 251	36	13 215	9 831	3 384	0.3	74.2	25.5
GOSPER	17 478	12 690	4 596	118	-	17 360	192	17 168	12 572	4 596	1.1	72.4	26.5
GRANT	10 780	7 025	3 369	35	-	10 745	386	10 359	6 990	3 369	3.6	65.1	31.4
GREELEY	17 603	11 598	5 421	234	-	17 369	584	16 785	11 364	5 421	3.4	65.4	31.2
HALL	130 389	92 824	34 804	2 220	-	128 169	2 761	125 408	90 604	34 804	2.2	70.7	27.2
HAMILTON	69 660	57 160	11 834	408	-	69 252	666	68 586	56 752	11 834	1.0	81.9	17.1
HARLAN	22 906	15 978	6 147	298	-	22 608	781	21 827	15 680	6 147	3.5	69.4	27.2

See footnotes at end of table.

Table 4. Assessed Value of Property Subject to Local General Property Taxation, for SMSA's, Counties, and Selected Major Cities: 1971—Continued

(Amounts in thousands of dollars; each city shown had a population of 50,000 or more in 1970)

Area	Gross assessed value (before partial exemptions): Total, including State-assessed property	Gross assessed value: Locally assessed property: Real	Gross assessed value: Locally assessed property: Personal	Tax-exempt portion of locally assessed value[1]: Real property	Tax-exempt portion: Personal property	Assessed value subject to tax, after deduction of partial exemptions: Total	Assessed value: State-assessed property	Assessed value: Locally assessed property: Total	Assessed value: Locally assessed property: Real	Assessed value: Locally assessed property: Personal	Percent of assessed value subject to tax (total 100 percent for each area): State-assessed property	Percent: Locally assessed property: Real	Percent: Locally assessed property: Personal
NEBRASKA--CON.													
NON-SMSA PORTION--CON.													
HAYES	13 436	10 037	3 336	57	-	13 379	63	13 316	9 980	3 336	0.5	74.6	24.9
HITCHCOCK	17 737	12 139	4 897	210	-	17 527	701	16 826	11 929	4 897	4.0	68.1	27.9
HOLT	63 532	42 360	20 761	685	-	62 847	411	62 436	41 675	20 761	0.7	66.3	33.0
HOOKER	7 976	6 118	1 482	54	-	7 922	376	7 546	6 064	1 482	4.7	76.5	18.7
HOWARD	31 738	22 049	7 969	341	-	31 397	1 720	29 677	21 708	7 969	5.5	69.1	25.4
JEFFERSON	48 663	36 844	10 762	972	-	47 691	1 057	46 634	35 872	10 762	2.2	75.2	22.6
JOHNSON	23 319	17 062	5 830	403	-	22 916	427	22 489	16 659	5 830	1.9	72.7	25.4
KEARNEY	46 310	36 007	9 523	342	-	45 968	780	45 188	35 665	9 523	1.7	77.6	20.7
KEITH	39 728	26 015	10 176	453	-	39 275	3 537	35 738	25 562	10 176	9.0	65.1	25.9
KEYA PAHA	12 664	9 137	3 522	52	-	12 612	5	12 607	9 085	3 522	(Z)	72.0	27.9
KIMBALL	31 208	19 372	9 352	276	-	30 932	2 484	28 448	19 096	9 352	8.0	61.7	30.2
KNOX	45 456	32 642	12 660	666	-	44 790	154	44 636	31 976	12 660	0.3	71.4	28.3
LINCOLN	108 089	75 631	27 764	1 505	-	106 584	4 694	101 890	74 126	27 764	4.4	69.5	26.0
LOGAN	8 196	5 921	1 960	61	-	8 135	315	7 820	5 860	1 960	3.9	72.0	24.1
LOUP	8 257	6 191	2 064	-	-	8 257	2	8 255	6 191	2 064	(Z)	75.0	25.0
MCPHERSON	6 810	4 882	1 927	23	-	6 787	1	6 786	4 859	1 927	(Z)	71.6	28.4
MADISON	89 159	66 454	21 862	1 541	-	87 618	843	86 775	64 913	21 862	1.0	74.1	25.0
MERRICK	49 294	35 706	10 319	405	-	48 889	3 269	45 620	35 301	10 319	6.7	72.2	21.1
MORRILL	32 858	20 954	10 556	295	-	32 563	1 348	31 215	20 659	10 556	4.1	63.4	32.4
NANCE	24 204	17 609	5 624	1 982	-	22 222	971	21 251	15 627	5 624	4.4	70.3	25.3
NEMAHA	35 567	27 406	7 753	492	-	35 075	408	34 667	26 914	7 753	1.2	76.7	22.1
NUCKOLLS	32 697	23 349	8 650	446	-	32 251	698	31 553	22 903	8 650	2.2	71.0	26.8
OTOE	70 698	54 419	15 542	888	-	69 810	737	69 073	53 531	15 542	1.1	76.7	22.3
PAWNEE	21 980	16 872	4 634	310	-	21 670	474	21 196	16 562	4 634	2.2	76.4	21.4
PERKINS	26 340	20 646	5 299	195	-	26 145	395	25 750	20 451	5 299	1.5	78.2	20.3
PHELPS	60 094	45 747	13 793	541	-	59 553	554	58 999	45 206	13 793	0.9	75.9	23.2
PIERCE	37 206	27 450	9 451	475	-	36 731	305	36 426	26 975	9 451	0.8	73.4	25.7
PLATTE	101 697	73 204	25 973	1 442	-	100 255	2 520	97 735	71 762	25 973	2.5	71.6	25.9
POLK	45 132	35 077	9 336	-	-	45 132	719	44 413	35 077	9 336	1.6	77.7	20.7
RED WILLOW	47 071	34 612	11 692	674	-	46 397	767	45 630	33 938	11 692	1.7	73.1	25.2
RICHARDSON	51 558	40 767	10 154	-	-	51 558	637	50 921	40 767	10 154	1.2	79.1	19.7
ROCK	18 548	12 940	5 505	123	-	18 425	103	18 322	12 817	5 505	0.6	69.6	29.9
SALINE	57 372	44 580	11 834	838	-	56 534	958	55 576	43 742	11 834	1.7	77.4	20.9
SAUNDERS	80 897	63 525	15 460	981	-	79 916	1 912	78 004	62 544	15 460	2.4	78.3	19.3
SCOTTS BLUFF	115 854	78 656	35 859	1 478	-	114 376	1 339	113 037	77 178	35 859	1.2	67.5	31.4
SEWARD	68 425	55 192	12 547	797	-	67 628	686	66 942	54 395	12 547	1.0	80.4	18.6
SHERIDAN	43 202	30 755	11 778	392	-	42 810	669	42 141	30 363	11 778	1.6	70.9	27.5
SHERMAN	19 670	12 831	5 941	269	-	19 401	898	18 503	12 562	5 941	4.6	64.7	30.6
SIOUX	17 047	11 567	5 136	76	-	16 971	344	16 627	11 491	5 136	2.0	67.7	30.3
STANTON	29 510	21 922	7 490	310	-	29 200	98	29 102	21 612	7 490	0.3	74.0	25.7
THAYER	46 332	35 483	10 019	514	-	45 818	830	44 988	34 969	10 019	1.8	76.3	21.9
THOMAS	7 019	4 632	1 970	46	-	6 973	417	6 556	4 586	1 970	6.0	65.8	28.3
THURSTON	23 412	16 242	6 942	271	-	23 141	228	22 913	15 971	6 942	1.0	69.0	30.0
VALLEY	25 995	18 111	7 269	-	-	25 995	615	25 380	18 111	7 269	2.4	69.7	28.0
WASHINGTON	57 605	44 462	12 902	702	-	56 903	241	56 662	43 760	12 902	0.4	76.9	22.7
WAYNE	37 424	27 757	9 536	470	-	36 954	131	36 823	27 287	9 536	0.4	73.8	25.8
WEBSTER	22 378	15 707	6 013	381	-	21 997	658	21 339	15 326	6 013	3.0	69.7	27.3
WHEELER	10 161	7 264	2 893	-	-	10 161	4	10 157	7 264	2 893	(Z)	71.5	28.5
YORK	78 548	62 573	15 480	788	-	77 760	495	77 265	61 785	15 480	0.6	79.5	19.9
NEVADA[2]													
TOTAL	2 121 293	1 486 684	261 308	30 002	3 379	2 087 912	373 301	1 714 611	1 456 682	257 929	17.9	69.8	12.4
SMSA PORTION	1 614 895	1 230 151	176 954	23 129	2 816	1 588 950	207 790	1 381 160	1 207 022	174 138	13.1	76.0	11.0
LAS VEGAS SMSA	1 059 203	798 508	115 070	11 196	2 159	1 045 848	145 625	900 223	787 312	112 911	13.9	75.3	10.8
CLARK CO	1 059 203	798 508	115 070	11 196	2 159	1 045 848	145 625	900 223	787 312	112 911	13.9	75.3	10.8
LAS VEGAS	417 980	345 726	37 308	5 712	173	412 095	34 946	377 149	340 014	37 135	8.5	82.5	9.0
RENO SMSA	555 692	431 643	61 884	11 933	657	543 102	62 165	480 937	419 710	61 227	11.4	77.3	11.3
WASHOE CO	555 692	431 643	61 884	11 933	657	543 102	62 165	480 937	419 710	61 227	11.4	77.3	11.3
RENO	299 675	238 366	36 320	5 985	366	293 324	24 989	268 335	232 381	35 954	8.5	79.2	12.3
NON-SMSA PORTION	506 398	256 533	84 354	6 873	563	498 962	165 511	333 451	249 660	83 791	33.2	50.0	16.8
CHURCHILL	33 347	16 944	5 374	674	76	32 597	11 029	21 568	16 270	5 298	33.8	49.9	16.3
DOUGLAS	69 964	54 551	7 615	249	-	69 715	7 798	61 917	54 302	7 615	11.2	77.9	10.9
ELKO	85 498	47 607	17 670	897	181	84 420	20 221	64 199	46 710	17 489	24.0	55.3	20.7
ESMERALDA	7 101	2 390	601	49	22	7 030	4 110	2 920	2 341	579	58.5	33.3	8.2
EUREKA	16 406	6 048	2 369	169	8	16 229	7 989	8 240	5 879	2 361	49.2	36.2	14.5
HUMBOLDT	35 909	16 173	6 670	471	37	35 401	13 066	22 335	15 702	6 633	36.9	44.4	18.7
LANDER	21 231	5 877	5 178	186	26	21 019	10 176	10 843	5 691	5 152	48.4	27.1	24.5
LINCOLN	10 822	3 895	1 775	422	13	10 387	5 152	5 235	3 473	1 762	49.6	33.4	17.0
LYON	60 944	18 555	8 243	458	4	60 482	34 146	26 336	18 097	8 239	56.5	29.9	13.6
MINERAL	15 036	6 217	800	596	101	14 339	8 019	6 320	5 621	699	55.9	39.2	4.9
NYE	28 339	12 405	5 089	368	56	27 915	10 845	17 070	12 037	5 033	38.9	43.1	18.0
CARSON CITY	51 512	40 481	5 298	896	-	50 616	5 733	44 883	39 585	5 298	11.3	78.2	10.5
PERSHING	23 072	7 806	1 735	228	12	22 832	13 531	9 301	7 578	1 723	59.3	33.2	7.5
STOREY	5 684	2 843	658	90	10	5 584	2 183	3 401	2 753	648	39.1	49.3	11.6
WHITE PINE	41 533	14 741	15 279	1 120	17	40 396	11 513	28 883	13 621	15 262	28.5	33.7	37.8
NEW HAMPSHIRE**													
TOTAL	4 603 732	4 546 622	57 110	40 434	-	4 563 298	-	4 563 298	4 506 188	57 110	-	98.7	1.3
SEA PORTION	1 411 847	1 405 272	6 575	9 473	-	1 402 374	-	1 402 374	1 395 799	6 575	-	99.5	0.5
MANCHESTER SEA	1 411 847	1 405 272	6 575	9 473	-	1 402 374	-	1 402 374	1 395 799	6 575	-	99.5	0.5
HILLSBOROUGH CO	1 411 847	1 405 272	6 575	9 473	-	1 402 374	-	1 402 374	1 395 799	6 575	-	99.5	0.5
MANCHESTER	538 372	538 008	364	4 678	-	533 694	-	533 694	533 330	364	-	99.9	0.1
NASHUA	384 077	382 664	1 413	1 321	-	382 756	-	382 756	381 343	1 413	-	99.6	0.4

See footnotes at end of table.

Table 4. Assessed Value of Property Subject to Local General Property Taxation, for SMSA's, Counties, and Selected Major Cities: 1971—Continued

(Amounts in thousands of dollars; each city shown had a population of 50,000 or more in 1970)

Area	Gross assessed value (before partial exemptions)			Tax-exempt portion of locally assessed value[3]		Assessed value subject to tax, after deduction of partial exemptions					Percent of assessed value subject to tax (total 100 percent for each area)		
	Total, including State-assessed property	Locally assessed property		Real property	Personal property	Total	State-assessed property	Locally assessed property			State assessed property	Locally assessed property	
		Real	Personal					Total	Real	Personal		Real	Personal
NEW HAMPSHIRE--CON.													
NON-SEA PORTION	3 191 885	3 141 350	50 535	30 961	-	3 160 924	-	3 160 924	3 110 389	50 535	-	98.4	1.6
BELKNAP	278 564	270 369	8 195	1 932	-	276 632	-	276 632	268 437	8 195	-	97.0	3.0
CARROLL	163 247	161 219	2 028	1 191	-	162 056	-	162 056	160 028	2 028	-	98.7	1.3
CHESHIRE	322 241	317 590	4 651	2 579	-	319 662	-	319 662	315 011	4 651	-	98.5	1.5
COOS	159 746	158 180	1 566	2 355	-	157 391	-	157 391	155 825	1 566	-	99.0	1.0
GRAFTON	358 912	354 207	4 705	3 101	-	355 811	-	355 811	351 106	4 705	-	98.7	1.3
MERRIMACK	521 081	513 373	7 708	8 943	-	512 138	-	512 138	504 430	7 708	-	98.5	1.5
ROCKINGHAM	903 276	888 926	14 350	5 406	-	897 870	-	897 870	883 520	14 350	-	98.4	1.6
STRAFFORD	329 839	325 276	4 563	3 524	-	326 315	-	326 315	321 752	4 563	-	98.6	1.4
SULLIVAN	154 979	152 210	2 769	1 930	-	153 049	-	153 049	150 280	2 769	-	98.2	1.8
NEW JERSEY[5]													
TOTAL	42 075 514	41 240 815	834 699	5 790	-	42 069 724	-	42 069 724	41 235 025	834 699	-	98.0	2.0
SMSA PORTION	36 882 114	36 151 024	731 090	4 519	-	36 877 595	-	36 877 595	36 146 505	731 090	-	98.0	2.0
WILMINGTON, DEL.-N.J.-MD. SMSA*	335 885	324 299	11 586	78	-	335 807	-	335 807	324 221	11 586	-	96.5	3.5
SALEM CO	335 885	324 299	11 586	78	-	335 807	-	335 807	324 221	11 586	-	96.5	3.5
ATLANTIC CITY SMSA	598 508	581 609	16 899	-	-	598 508	-	598 508	581 609	16 899	-	97.2	2.8
ATLANTIC CO.	598 508	581 609	16 899	-	-	598 508	-	598 508	581 609	16 899	-	97.2	2.8
JERSEY CITY SMSA	2 637 151	2 578 744	58 407	65	-	2 637 086	-	2 637 086	2 578 679	58 407	-	97.8	2.2
HUDSON CO.	2 637 151	2 578 744	58 407	65	-	2 637 086	-	2 637 086	2 578 679	58 407	-	97.8	2.2
BAYONNE	370 328	364 491	5 837	-	-	370 328	-	370 328	364 491	5 837	-	98.4	1.6
JERSEY CITY	820 700	792 957	27 743	65	-	820 635	-	820 635	792 892	27 743	-	96.6	3.4
UNION CITY	145 531	138 803	6 728	-	-	145 531	-	145 531	138 803	6 728	-	95.4	4.6
LONG BRANCH-ASBURY PARK SMSA	3 429 869	3 368 276	61 593	15	-	3 429 854	-	3 429 854	3 368 261	61 593	-	98.2	1.8
MONMOUTH CO.	3 429 869	3 368 276	61 593	15	-	3 429 854	-	3 429 854	3 368 261	61 593	-	98.2	1.8
MIDDLETON TWP.	289 592	285 429	4 163	5	-	289 587	-	289 587	285 424	4 163	-	98.6	1.4
NEWARK SMSA	9 194 081	8 981 355	212 726	669	-	9 193 412	-	9 193 412	8 980 686	212 726	-	97.7	2.3
ESSEX CO	5 351 536	5 204 203	147 333	253	-	5 351 283	-	5 351 283	5 203 950	147 333	-	97.2	2.8
BLOOMFIELD	429 229	423 703	5 526	-	-	429 229	-	429 229	423 703	5 526	-	98.7	1.3
EAST ORANGE	311 655	302 775	8 880	-	-	311 655	-	311 655	302 775	8 880	-	97.2	2.8
IRVINGTON	328 386	315 723	12 663	-	-	328 386	-	328 386	315 723	12 663	-	96.1	3.9
NEWARK	1 224 885	1 144 706	80 179	4	-	1 224 881	-	1 224 881	1 144 702	80 179	-	93.5	6.5
MORRIS CO.	1 755 869	1 722 901	32 968	416	-	1 755 453	-	1 755 453	1 722 485	32 968	-	98.1	1.9
PARSIPPANY-TROY HILLS TWP	236 774	234 971	1 803	34	-	236 740	-	236 740	234 937	1 803	-	99.2	0.8
UNION CO	2 086 676	2 054 251	32 425	-	-	2 086 676	-	2 086 676	2 054 251	32 425	-	98.4	1.6
ELIZABETH	283 577	277 784	5 793	-	-	283 577	-	283 577	277 784	5 793	-	98.0	2.0
UNION TWP.	231 050	226 602	4 448	-	-	231 050	-	231 050	226 602	4 448	-	98.1	1.9
NEW BRUNSWICK-PERTH AMBOY-SAYREVILLE SMSA	2 118 403	2 082 073	36 330	88	-	2 118 315	-	2 118 315	2 081 985	36 330	-	98.3	1.7
MIDDLESEX CO	2 118 403	2 082 073	36 330	88	-	2 118 315	-	2 118 315	2 081 985	36 330	-	98.3	1.7
EDISON TWP	253 611	250 919	2 692	-	-	253 611	-	253 611	250 919	2 692	-	98.9	1.1
WOODBRIDGE TWP	416 828	411 850	4 978	-	-	416 828	-	416 828	411 850	4 978	-	98.8	1.2
PATERSON-CLIFTON-PASSAIC SMSA	11 751 907	11 591 263	160 644	620	-	11 751 287	-	11 751 287	11 590 643	160 644	-	98.6	1.4
BERGEN CO.	8 565 720	8 460 613	105 107	4	-	8 565 716	-	8 565 716	8 460 609	105 107	-	98.8	1.2
PASSAIC CO	3 186 187	3 130 650	55 537	616	-	3 185 571	-	3 185 571	3 130 034	55 537	-	98.3	1.7
CLIFTON	663 344	656 356	6 988	-	-	663 344	-	663 344	656 356	6 988	-	98.9	1.1
PASSAIC	218 688	209 301	9 387	87	-	218 601	-	218 601	209 214	9 387	-	95.7	4.3
PATERSON	493 049	475 263	17 786	7	-	493 042	-	493 042	475 256	17 786	-	96.4	3.6
TRENTON SMSA	857 773	832 662	25 111	37	-	857 736	-	857 736	832 625	25 111	-	97.1	2.9
MERCER CO.	857 773	832 662	25 111	37	-	857 736	-	857 736	832 625	25 111	-	97.1	2.9
HAMILTON TWP	181 510	178 620	2 890	-	-	181 510	-	181 510	178 620	2 890	-	98.4	1.6
TRENTON	181 965	171 246	10 719	-	-	181 965	-	181 965	171 246	10 719	-	94.1	5.9
VINELAND-MILLVILLE-BRIDGETON SMSA	602 591	586 528	16 063	2	-	602 589	-	602 589	586 526	16 063	-	97.3	2.7
CUMBERLAND CO.	602 591	586 528	16 063	2	-	602 589	-	602 589	586 526	16 063	-	97.3	2.7
ALLENTOWN-BETHLEHEM-EASTON, PA.-N.J. SMSA*	424 854	415 124	9 730	-	-	424 854	-	424 854	415 124	9 730	-	97.7	2.3
WARREN CO.	424 854	415 124	9 730	-	-	424 854	-	424 854	415 124	9 730	-	97.7	2.3
PHILADELPHIA, PA.-N.J. SMSA*	4 931 092	4 809 091	122 001	2 945	-	4 928 147	-	4 928 147	4 806 146	122 001	-	97.5	2.5
BURLINGTON CO.	1 717 983	1 675 904	42 079	-	-	1 717 983	-	1 717 983	1 675 904	42 079	-	97.6	2.4
CAMDEN CO.	2 261 514	2 200 164	61 350	1 648	-	2 259 866	-	2 259 866	2 198 516	61 350	-	97.3	2.7
CAMDEN	297 096	273 604	23 492	-	-	297 096	-	297 096	273 604	23 492	-	92.1	7.9
CHERRY HILL TWP	614 058	607 617	6 441	-	-	614 058	-	614 058	607 617	6 441	-	99.0	1.0
GLOUCESTER CO.	951 595	933 023	18 572	1 297	-	950 298	-	950 298	931 726	18 572	-	98.0	2.0
NON-SMSA PORTION	5 193 400	5 089 791	103 609	1 271	-	5 192 129	-	5 192 129	5 088 520	103 609	-	98.0	2.0
CAPE MAY	887 673	875 810	11 863	1	-	887 672	-	887 672	875 809	11 863	-	98.7	1.3
HUNTERDON	625 811	607 288	18 523	1	-	625 810	-	625 810	607 287	18 523	-	97.0	3.0
OCEAN	2 186 545	2 147 156	39 389	9	-	2 186 536	-	2 186 536	2 147 147	39 389	-	98.2	1.8
SOMERSET	842 259	830 167	12 092	1 260	-	840 999	-	840 999	828 907	12 092	-	98.6	1.4
SUSSEX	651 112	629 370	21 742	-	-	651 112	-	651 112	629 370	21 742	-	96.7	3.3
NEW MEXICO[2 5]													
TOTAL	2 357 582	1 493 190	209 557	224 358	-	2 133 224	654 835	1 478 389	1 268 832	209 557	30.7	59.5	9.8
SMSA PORTION	689 550	583 438	28 342	77 292	-	612 258	77 770	534 488	506 146	28 342	12.7	82.7	4.6
ALBUQUERQUE SMSA	689 550	583 438	28 342	77 292	-	612 258	77 770	534 488	506 146	28 342	12.7	82.7	4.6
BERNALILLO CO.	689 550	583 438	28 342	77 292	-	612 258	77 770	534 488	506 146	28 342	12.7	82.7	4.6
ALBUQUERQUE	(NA)	456 465	(NA)	(NA)	-	(NA)	33 574	(NA)	(NA)	(NA)	(NA)	(NA)	(NA)

See footnotes at end of table.

Table 4. Assessed Value of Property Subject to Local General Property Taxation, for SMSA's, Counties, and Selected Major Cities: 1971—Continued

(Amounts in thousands of dollars; each city shown had a population of 50,000 or more in 1970)

Area	Gross assessed value (before partial exemptions): Total, including State-assessed property	Gross assessed value: Locally assessed property: Real	Gross assessed value: Locally assessed property: Personal	Tax-exempt portion of locally assessed value[1]: Real property	Tax-exempt portion: Personal property	Assessed value subject to tax, after deduction of partial exemptions: Total	Assessed value: State-assessed property	Assessed value: Locally assessed property: Total	Assessed value: Locally assessed property: Real	Assessed value: Locally assessed property: Personal	Percent of assessed value subject to tax (total 100 percent for each area): State-assessed property	Percent: Locally assessed property: Real	Percent: Locally assessed property: Personal
NEW MEXICO--CON.													
NON-SMSA PORTION	1 668 032	909 752	181 215	147 066	-	1 520 966	577 065	943 901	762 686	181 215	37.9	50.1	11.9
CATRON	8 477	3 932	2 088	452	-	8 025	2 457	5 568	3 480	2 088	30.6	43.4	26.0
CHAVES	98 541	66 457	11 395	4 848	-	93 693	20 689	73 004	61 609	11 395	22.1	65.8	12.2
COLFAX	34 367	22 298	2 986	6 479	-	27 888	9 083	18 805	15 819	2 986	32.6	56.7	10.7
CURRY	100 656	82 965	7 289	26 908	-	73 748	10 402	63 346	56 057	7 289	14.1	76.0	9.9
DE BACA	9 565	5 074	1 399	609	-	8 956	3 092	5 864	4 465	1 399	34.5	49.9	15.6
DONA ANA	133 104	88 951	14 461	10 269	-	122 835	29 692	93 143	78 682	14 461	24.2	64.1	11.8
EDDY	120 914	57 037	14 982	4 640	-	116 274	48 895	67 379	52 397	14 982	42.1	45.1	12.9
GRANT	142 752	25 964	5 155	8 237	-	134 515	111 633	22 882	17 727	5 155	83.0	13.2	3.8
GUADALUPE	15 109	6 990	1 744	724	-	14 385	6 375	8 010	6 266	1 744	44.3	43.6	12.1
HARDING	7 105	4 870	1 952	2 593	-	4 512	283	4 229	2 277	1 952	6.3	50.5	43.3
HIDALGO	20 074	9 154	1 906	1 647	-	18 427	9 014	9 413	7 507	1 906	48.9	40.7	10.3
LEA	163 246	81 122	14 962	25 299	-	137 947	67 162	70 785	55 823	14 962	48.7	40.5	10.8
LINCOLN	27 441	14 016	3 020	1 228	-	26 213	10 405	15 808	12 788	3 020	39.7	48.8	11.5
LOS ALAMOS	32 901	25 930	4 298	1 299	-	31 602	2 673	28 929	24 631	4 298	8.5	77.9	13.6
LUNA	46 373	27 445	5 829	5 586	-	40 787	13 099	27 688	21 859	5 829	32.1	53.6	14.3
MCKINLEY	64 735	28 174	3 723	3 595	-	61 140	32 838	28 302	24 579	3 723	53.7	40.2	6.1
MORA	7 036	3 862	943	563	-	6 473	2 231	4 242	3 299	943	34.5	51.0	14.6
OTERO	48 627	35 141	4 054	3 152	-	45 475	9 432	36 043	31 989	4 054	20.7	70.3	8.9
QUAY	30 199	19 341	4 304	1 479	-	28 720	6 554	22 166	17 862	4 304	22.8	62.2	15.0
RIO ARRIBA	25 713	10 840	2 276	2 655	-	23 058	12 597	10 461	8 185	2 276	54.6	35.5	9.9
ROOSEVELT	29 742	19 651	3 974	1 767	-	27 975	6 117	21 858	17 884	3 974	21.9	63.9	14.2
SANDOVAL	21 590	11 695	1 067	1 664	-	19 926	8 828	11 098	10 031	1 067	44.3	50.3	5.4
SAN JUAN	144 584	52 029	40 904	8 630	-	135 954	51 651	84 303	43 399	40 904	38.0	31.9	30.1
SAN MIGUEL	28 120	18 193	3 999	4 015	-	24 105	5 928	18 177	14 178	3 999	24.6	58.8	16.6
SANTA FE	108 041	84 193	9 497	8 286	-	99 755	14 351	85 404	75 907	9 497	14.4	76.1	9.5
SIERRA	15 774	10 583	1 957	1 092	-	14 682	3 234	11 448	9 491	1 957	22.0	64.6	13.3
SOCORRO	24 397	13 340	1 942	1 226	-	23 171	9 115	14 056	12 114	1 942	39.3	52.3	8.4
TAOS	45 574	24 352	1 841	2 175	-	43 399	19 381	24 018	22 177	1 841	44.7	51.1	4.2
TORRANCE	19 013	8 906	1 212	578	-	18 435	8 895	9 540	8 328	1 212	48.3	45.2	6.6
UNION	15 474	9 873	3 451	1 166	-	14 308	2 150	12 158	8 707	3 451	15.0	60.9	24.1
VALENCIA	78 788	37 374	2 605	4 205	-	74 583	38 809	35 774	33 169	2 605	52.0	44.5	3.5
NEW YORK													
TOTAL	63 699 469	61 011 194	-	3 224 250	-	60 475 219	2 688 275	57 786 944	57 786 944	-	4.4	95.6	-
SMSA PORTION	58 233 122	55 732 044	-	3 028 362	-	55 204 760	2 501 078	52 703 682	52 703 682	-	4.5	95.5	-
ALBANY-SCHENECTADY-TROY SMSA	1 352 404	1 289 287	-	75 820	-	1 276 584	63 117	1 213 467	1 213 467	-	4.9	95.1	-
ALBANY CO.	585 366	559 257	-	29 286	-	556 080	26 109	529 971	529 971	-	4.7	95.3	-
ALBANY	310 686	294 709	-	14 885	-	295 801	15 977	279 824	279 824	-	5.4	94.6	-
RENSSELAER CO.	212 969	201 145	-	20 321	-	192 648	11 824	180 824	180 824	-	6.1	93.9	-
TROY	125 288	117 504	-	14 200	-	111 088	7 784	103 304	103 304	-	7.0	93.0	-
SARATOGA CO.	207 868	197 739	-	7 440	-	200 428	10 129	190 299	190 299	-	5.1	94.9	-
SCHENECTADY CO	346 201	331 146	-	18 773	-	327 428	15 055	312 373	312 373	-	4.6	95.4	-
SCHENECTADY	179 105	170 331	-	10 559	-	168 546	8 774	159 772	159 772	-	5.2	94.8	-
BINGHAMTON, N.Y.-PA. SMSA*	507 987	489 830	-	21 862	-	486 125	18 157	467 968	467 968	-	3.7	96.3	-
BROOME CO.	435 035	419 550	-	19 660	-	415 375	15 485	399 890	399 890	-	3.7	96.3	-
BINGHAMTON	144 999	138 854	-	9 220	-	135 779	6 145	129 634	129 634	-	4.5	95.5	-
TIOGA CO	72 952	70 280	-	2 202	-	70 750	2 672	68 078	68 078	-	3.8	96.2	-
BUFFALO SMSA	3 116 323	2 992 549	-	188 822	-	2 927 501	123 774	2 803 727	2 803 727	-	4.2	95.8	-
ERIE CO.	2 371 353	2 275 388	-	162 506	-	2 208 847	95 965	2 112 882	2 112 882	-	4.3	95.7	-
BUFFALO	1 119 758	1 065 831	-	98 100	-	1 021 658	53 927	967 731	967 731	-	5.3	94.7	-
NIAGARA CO	744 970	717 161	-	26 316	-	718 654	27 809	690 845	690 845	-	3.9	96.1	-
NIAGARA FALLS	329 735	317 930	-	10 792	-	318 943	11 805	307 138	307 138	-	3.7	96.3	-
ELMIRA SMSA	175 834	166 780	-	9 745	-	166 089	9 054	157 035	157 035	-	5.5	94.5	-
CHEMUNG CO	175 834	166 780	-	9 745	-	166 089	9 054	157 035	157 035	-	5.5	94.5	-
NEW YORK SMSA	48 409 848	46 309 468	-	2 531 451	-	45 878 397	2 100 380	43 778 017	43 778 017	-	4.6	95.4	-
NASSAU CO.	3 505 098	3 391 046	-	179 220	-	3 325 878	114 052	3 211 826	3 211 826	-	3.4	96.6	-
NEW YORK CITY	38 768 875	37 037 840	-	2 103 867	-	36 665 008	1 731 035	34 933 973	34 933 973	-	4.7	95.3	-
ROCKLAND CO.	566 442	544 038	-	22 996	-	543 446	22 404	521 042	521 042	-	4.1	95.9	-
SUFFOLK CO	1 598 787	1 547 584	-	100 983	-	1 497 804	51 203	1 446 601	1 446 601	-	3.4	96.6	-
WESTCHESTER CO	3 970 646	3 788 960	-	124 385	-	3 846 261	181 686	3 664 575	3 664 575	-	4.7	95.3	-
MOUNT VERNON	221 520	207 820	-	10 697	-	210 823	13 700	197 123	197 123	-	6.5	93.5	-
NEW ROCHELLE	409 681	390 973	-	14 860	-	394 821	18 708	376 113	376 113	-	4.7	95.3	-
WHITE PLAINS	333 092	319 032	-	11 063	-	322 029	14 060	307 969	307 969	-	4.4	95.6	-
YONKERS	716 462	681 484	-	30 740	-	685 722	34 978	650 744	650 744	-	5.1	94.9	-
POUGHKEEPSIE SMSA	466 951	452 537	-	18 529	-	448 422	14 414	434 008	434 008	-	3.2	96.8	-
DUTCHESS CO.	466 951	452 537	-	18 529	-	448 422	14 414	434 008	434 008	-	3.2	96.8	-
ROCHESTER SMSA	2 321 455	2 237 404	-	75 088	-	2 246 367	84 051	2 162 316	2 162 316	-	3.7	96.3	-
LIVINGSTON CO.	97 698	93 905	-	4 415	-	93 283	3 793	89 490	89 490	-	4.1	95.9	-
MONROE CO.	1 906 080	1 837 308	-	60 822	-	1 845 258	68 772	1 776 486	1 776 486	-	3.7	96.3	-
ROCHESTER	766 635	728 218	-	23 455	-	743 180	38 417	704 763	704 763	-	5.2	94.8	-
ORLEANS CO	102 720	98 956	-	3 761	-	98 959	3 764	95 195	95 195	-	3.8	96.2	-
WAYNE CO	214 957	207 235	-	6 090	-	208 867	7 722	201 145	201 145	-	3.7	96.3	-
SYRACUSE SMSA	1 274 576	1 216 661	-	66 626	-	1 207 950	57 915	1 150 035	1 150 035	-	4.8	95.2	-
MADISON CO	204 915	196 291	-	7 213	-	197 702	8 624	189 078	189 078	-	4.4	95.6	-
ONONDAGA CO.	925 944	882 886	-	47 953	-	877 991	43 058	834 933	834 933	-	4.9	95.1	-
SYRACUSE	456 713	431 666	-	26 272	-	430 441	25 047	405 394	405 394	-	5.8	94.2	-
OSWEGO CO.	143 717	137 484	-	11 460	-	132 257	6 233	126 024	126 024	-	4.7	95.3	-
UTICA-ROME SMSA	607 744	577 528	-	40 419	-	567 325	30 216	537 109	537 109	-	5.3	94.7	-
HERKIMER CO.	105 064	100 150	-	4 893	-	100 171	4 914	95 257	95 257	-	4.9	95.1	-
ONEIDA CO.	502 680	477 378	-	35 526	-	467 154	25 302	441 852	441 852	-	5.4	94.6	-
ROME	135 944	129 023	-	6 040	-	129 904	6 921	122 983	122 983	-	5.3	94.7	-
UTICA	170 575	161 405	-	19 786	-	150 789	9 170	141 619	141 619	-	6.1	93.9	-

See footnotes at end of table.

Table 4. Assessed Value of Property Subject to Local General Property Taxation, for SMSA's, Counties, and Selected Major Cities: 1971—Continued

(Amounts in thousands of dollars; each city shown had a population of 50,000 or more in 1970)

Area	Gross assessed value (before partial exemptions)			Tax-exempt portion of locally assessed value[1]		Assessed value subject to tax, after deduction of partial exemptions					Percent of assessed value subject to tax (total 100 percent for each area)		
	Total, including State-assessed property	Locally assessed property		Real property	Personal property	Total	State-assessed property	Locally assessed property			State-assessed property	Locally assessed property	
		Real	Personal					Total	Real	Personal		Real	Personal
NEW YORK--CON.													
NON-SMSA PORTION	5 466 347	5 279 150	-	195 888	-	5 270 459	187 197	5 083 262	5 083 262	-	3.6	96.4	-
ALLEGANY	80 141	77 204	-	3 226	-	76 915	2 937	73 978	73 978	-	3.8	96.2	-
CATTARAUGUS	170 200	163 239	-	10 861	-	159 339	6 961	152 378	152 378	-	4.4	95.6	-
CAYUGA	150 742	143 071	-	7 341	-	143 401	7 671	135 730	135 730	-	5.3	94.7	-
CHAUTAUQUA	395 035	384 464	-	8 454	-	386 581	10 571	376 010	376 010	-	2.7	97.3	-
CHENANGO	66 088	63 821	-	3 207	-	62 881	2 267	60 614	60 614	-	3.6	96.4	-
CLINTON	136 552	133 148	-	6 422	-	130 130	3 404	126 726	126 726	-	2.6	97.4	-
COLUMBIA	120 895	117 098	-	5 055	-	115 840	3 797	112 043	112 043	-	3.3	96.7	-
CORTLAND	179 773	173 387	-	5 016	-	174 757	6 386	168 371	168 371	-	3.7	96.3	-
DELAWARE	147 241	144 175	-	2 446	-	144 795	3 066	141 729	141 729	-	2.1	97.9	-
ESSEX	56 005	54 004	-	1 774	-	54 231	2 001	52 230	52 230	-	3.7	96.3	-
FRANKLIN	55 208	52 935	-	1 822	-	53 386	2 273	51 113	51 113	-	4.3	95.7	-
FULTON	69 463	65 914	-	4 204	-	65 259	3 549	61 710	61 710	-	5.4	94.6	-
GENESEE	123 054	118 758	-	5 014	-	118 040	4 296	113 744	113 744	-	3.6	96.4	-
GREENE	123 475	118 216	-	3 981	-	119 494	5 259	114 235	114 235	-	4.4	95.6	-
HAMILTON	16 174	15 685	-	165	-	16 009	489	15 520	15 520	-	3.1	96.9	-
JEFFERSON	245 789	233 954	-	5 909	-	239 880	11 835	228 045	228 045	-	4.9	95.1	-
LEWIS	42 428	40 835	-	1 725	-	40 703	1 593	39 110	39 110	-	3.9	96.1	-
MONTGOMERY	157 455	149 819	-	5 761	-	151 694	7 636	144 058	144 058	-	5.0	95.0	-
ONTARIO	272 403	261 970	-	9 810	-	262 593	10 433	252 160	252 160	-	4.0	96.0	-
ORANGE	821 559	793 616	-	25 663	-	795 896	27 943	767 953	767 953	-	3.5	96.5	-
OTSEGO	141 631	136 727	-	4 230	-	137 401	4 904	132 497	132 497	-	3.6	96.4	-
PUTNAM	281 012	274 451	-	13 214	-	267 798	6 561	261 237	261 237	-	2.4	97.6	-
ST. LAWRENCE	215 245	208 622	-	5 967	-	209 278	6 623	202 655	202 655	-	3.2	96.8	-
SCHOHARIE	30 669	29 812	-	1 407	-	29 262	857	28 405	28 405	-	2.9	97.1	-
SCHUYLER	21 882	21 036	-	861	-	21 021	846	20 175	20 175	-	4.0	96.0	-
SENECA	34 765	33 008	-	2 177	-	32 588	1 757	30 831	30 831	-	5.4	94.6	-
STEUBEN	247 899	241 040	-	10 822	-	237 077	6 859	230 218	230 218	-	2.9	97.1	-
SULLIVAN	150 161	145 712	-	4 965	-	145 196	4 449	140 747	140 747	-	3.1	96.9	-
TOMPKINS	350 220	340 734	-	6 959	-	343 261	9 486	333 775	333 775	-	2.8	97.2	-
ULSTER	205 892	199 296	-	16 209	-	189 683	6 596	183 087	183 087	-	3.5	96.5	-
WARREN	161 682	155 575	-	4 117	-	157 565	6 107	151 458	151 458	-	3.9	96.1	-
WASHINGTON	69 804	66 542	-	3 125	-	66 679	3 262	63 417	63 417	-	4.9	95.1	-
WYOMING	72 571	69 605	-	2 681	-	69 890	2 966	66 924	66 924	-	4.2	95.8	-
YATES	53 234	51 677	-	1 298	-	51 936	1 557	50 379	50 379	-	3.0	97.0	-
NORTH CAROLINA													
TOTAL	21 689 466	14 267 599	6 612 669	-	-	21 689 466	809 198	20 880 268	14 267 599	6 612 669	3.7	65.8	30.5
SMSA PORTION	10 480 982	6 998 743	3 135 099	-	-	10 480 982	347 140	10 133 842	6 998 743	3 135 099	3.3	66.8	29.9
ASHEVILLE SMSA	773 249	531 773	216 705	-	-	773 249	24 771	748 478	531 773	216 705	3.2	68.8	28.0
BUNCOMBE CO.	773 249	531 773	216 705	-	-	773 249	24 771	748 478	531 773	216 705	3.2	68.8	28.0
ASHEVILLE	316 099	230 354	76 064	-	-	316 099	9 681	306 418	230 354	76 064	3.1	72.9	24.1
CHARLOTTE SMSA	2 596 762	1 807 677	713 597	-	-	2 596 762	75 488	2 521 274	1 807 677	713 597	2.9	69.6	27.5
MECKLENBURG CO.	2 419 527	1 692 893	661 477	-	-	2 419 527	65 157	2 354 370	1 692 893	661 477	2.7	70.0	27.3
CHARLOTTE	1 496 777	1 042 435	414 168	-	-	1 496 777	40 174	1 456 603	1 042 435	414 168	2.7	69.6	27.7
UNION CO.	177 235	114 784	52 120	-	-	177 235	10 331	166 904	114 784	52 120	5.8	64.8	29.4
DURHAM SMSA	1 121 523	764 711	314 280	-	-	1 121 523	42 532	1 078 991	764 711	314 280	3.8	68.2	28.0
DURHAM CO.	885 756	592 827	256 545	-	-	885 756	36 384	849 372	592 827	256 545	4.1	66.9	29.0
DURHAM	543 416	374 382	148 942	-	-	543 416	20 092	523 324	374 382	148 942	3.7	68.9	27.4
ORANGE CO.	235 767	171 884	57 735	-	-	235 767	6 148	229 619	171 884	57 735	2.6	72.9	24.5
FAYETTEVILLE SMSA	420 414	290 399	103 033	-	-	420 414	26 982	393 432	290 399	103 033	6.4	69.1	24.5
CUMBERLAND CO.	420 414	290 399	103 033	-	-	420 414	26 982	393 432	290 399	103 033	6.4	69.1	24.5
FAYETTEVILLE	170 463	119 091	42 198	-	-	170 463	9 174	161 289	119 091	42 198	5.4	69.9	24.8
GASTONIA SMSA	565 715	251 246	294 125	-	-	565 715	20 344	545 371	251 246	294 125	3.6	44.4	52.0
GASTON CO.	565 715	251 246	294 125	-	-	565 715	20 344	545 371	251 246	294 125	3.6	44.4	52.0
GREENSBORO-WINSTON-SALEM-HIGH POINT SMSA	3 248 935	2 105 217	1 042 730	-	-	3 248 935	100 988	3 147 947	2 105 217	1 042 730	3.1	64.8	32.1
FORSYTH CO.	1 106 372	707 792	367 353	-	-	1 106 372	31 227	1 075 145	707 792	367 353	2.8	64.0	33.2
WINSTON-SALEM	736 611	458 342	259 640	-	-	736 611	18 629	717 982	458 342	259 640	2.5	62.2	35.2
GUILFORD CO.	1 781 278	1 156 334	566 079	-	-	1 781 278	58 865	1 722 413	1 156 334	566 079	3.3	64.9	31.8
GREENSBORO	936 712	611 655	297 156	-	-	936 712	27 901	908 811	611 655	297 156	3.0	65.3	31.7
HIGH POINT (PART)	407 281	246 414	152 586	-	-	407 281	8 281	399 000	246 414	152 586	2.0	60.5	37.5
RANDOLPH CO.	277 588	184 325	83 704	-	-	277 588	9 559	268 029	184 325	83 704	3.4	66.4	30.2
HIGH POINT (PART)	4 644	2 418	2 216	-	-	4 644	10	4 634	2 418	2 216	0.2	52.1	47.7
YADKIN CO.	83 697	56 766	25 594	-	-	83 697	1 337	82 360	56 766	25 594	1.6	67.8	30.6
RALEIGH SMSA	970 088	681 132	256 499	-	-	970 088	32 457	937 631	681 132	256 499	3.3	70.2	26.4
WAKE CO.	970 088	681 132	256 499	-	-	970 088	32 457	937 631	681 132	256 499	3.3	70.2	26.4
RALEIGH	574 613	402 639	157 839	-	-	574 613	14 135	560 478	402 639	157 839	2.5	70.1	27.5
WILMINGTON SMSA	784 296	566 588	194 130	-	-	784 296	23 578	760 718	566 588	194 130	3.0	72.2	24.8
BRUNSWICK CO.	88 100	55 331	30 567	-	-	88 100	2 202	85 898	55 331	30 567	2.5	62.8	34.7
NEW HANOVER CO.	696 196	511 257	163 563	-	-	696 196	21 376	674 820	511 257	163 563	3.1	73.4	23.5
NON-SMSA PORTION	11 208 484	7 268 856	3 477 570	-	-	11 208 484	462 058	10 746 426	7 268 856	3 477 570	4.1	64.9	31.0
ALAMANCE	533 636	318 182	197 094	-	-	533 636	18 360	515 276	318 182	197 094	3.4	59.6	36.9
ALEXANDER	57 666	36 179	19 315	-	-	57 666	2 172	55 494	36 179	19 315	3.8	62.7	33.5
ALLEGHANY	22 946	17 823	4 985	-	-	22 946	138	22 808	17 823	4 985	0.6	77.7	21.7
ANSON	72 887	54 877	13 862	-	-	72 887	4 148	68 739	54 877	13 862	5.7	75.3	19.0
ASHE	90 090	69 643	19 436	-	-	90 090	1 011	89 079	69 643	19 436	1.1	77.3	21.6
AVERY	30 871	23 451	6 327	-	-	30 871	1 093	29 778	23 451	6 327	3.5	76.0	20.5
BEAUFORT	118 583	83 774	30 454	-	-	118 583	4 355	114 228	83 774	30 454	3.7	70.6	25.7
BERTIE	54 997	41 814	11 140	-	-	54 997	2 043	52 954	41 814	11 140	3.7	76.0	20.3
BLADEN	72 709	52 100	17 711	-	-	72 709	2 898	69 811	52 100	17 711	4.0	71.7	24.4
BURKE	301 999	177 800	115 360	-	-	301 999	8 839	293 160	177 800	115 360	2.9	58.9	38.2

See footnotes at end of table.

Table 4. Assessed Value of Property Subject to Local General Property Taxation, for SMSA's, Counties, and Selected Major Cities: 1971—Continued

(Amounts in thousands of dollars; each city shown had a population of 50,000 or more in 1970)

Area	Gross assessed value (before partial exemptions)			Tax-exempt portion of locally assessed value[1]		Assessed value subject to tax, after deduction of partial exemptions					Percent of assessed value subject to tax (total 100 percent for each area)		
	Total, including State-assessed property	Locally assessed property		Real property	Personal property	Total	State-assessed property	Locally assessed property			State-assessed property	Locally assessed property	
		Real	Personal					Total	Real	Personal		Real	Personal
NORTH CAROLINA--CON.													
NON-SMSA PORTION--CON.													
CABARRUS	313 960	185 907	116 574	-	-	313 960	11 479	302 481	185 907	116 574	3.7	59.2	37.1
CALDWELL	231 780	130 688	94 854	-	-	231 780	6 238	225 542	130 688	94 854	2.7	56.4	40.9
CAMDEN	15 464	11 085	3 407	-	-	15 464	972	14 492	11 085	3 407	6.3	71.7	22.0
CARTERET	91 608	70 993	16 041	-	-	91 608	4 574	87 034	70 993	16 041	5.0	77.5	17.5
CASWELL	53 353	33 844	14 041	-	-	53 353	5 468	47 885	33 844	14 041	10.2	63.4	26.3
CATAWBA	409 377	270 494	124 652	-	-	409 377	14 231	395 146	270 494	124 652	3.5	66.1	30.4
CHATHAM	155 994	116 249	36 645	-	-	155 994	3 100	152 894	116 249	36 645	2.0	74.5	23.5
CHEROKEE	37 364	24 319	9 292	-	-	37 364	3 753	33 611	24 319	9 292	10.0	65.1	24.9
CHOWAN	37 128	23 657	12 308	-	-	37 128	1 163	35 965	23 657	12 308	3.1	63.7	33.2
CLAY	14 538	10 368	4 003	-	-	14 538	167	14 371	10 368	4 003	1.1	71.3	27.5
CLEVELAND	310 894	168 783	130 848	-	-	310 894	11 263	299 631	168 783	130 848	3.6	54.3	42.1
COLUMBUS	141 924	86 219	47 617	-	-	141 924	8 088	133 836	86 219	47 617	5.7	60.8	33.6
CRAVEN	167 746	104 186	55 919	-	-	167 746	7 641	160 105	104 186	55 919	4.6	62.1	33.3
CURRITUCK	25 289	20 179	4 157	-	-	25 289	953	24 336	20 170	4 157	3.8	79.8	16.4
DARE	56 932	45 882	9 262	-	-	56 932	1 788	55 144	45 882	9 262	3.1	80.6	16.3
DAVIDSON	399 177	228 918	154 948	-	-	399 177	15 311	383 866	228 918	154 948	3.8	57.3	38.8
HIGH POINT (PART)	5	5	-	-	-	5	-	5	5	-	-	100.0	-
DAVIE	97 733	60 924	34 964	-	-	97 733	1 845	95 888	60 924	34 964	1.9	62.3	35.8
DUPLIN	116 537	77 358	34 916	-	-	116 537	4 263	112 274	77 358	34 916	3.7	66.4	30.0
EDGECOMBE	178 468	118 201	52 701	-	-	178 468	7 566	170 902	118 201	52 701	4.2	66.2	29.5
FRANKLIN	59 834	39 039	17 880	-	-	59 834	2 915	56 919	39 039	17 880	4.9	65.2	29.9
GATES	24 629	18 435	4 988	-	-	24 629	1 206	23 423	18 435	4 988	4.9	74.9	20.3
GRAHAM	15 062	10 257	4 239	-	-	15 062	566	14 496	10 257	4 239	3.8	68.1	28.1
GRANVILLE	86 263	50 111	28 561	-	-	86 263	7 591	78 672	50 111	28 561	8.8	58.1	33.1
GREENE	38 258	27 120	9 744	-	-	38 258	1 394	36 864	27 120	9 744	3.6	70.9	25.5
HALIFAX	122 913	81 654	35 847	-	-	122 913	5 412	117 501	81 654	35 847	4.4	66.4	29.2
HARNETT	149 549	98 676	42 668	-	-	149 549	8 205	141 344	98 676	42 668	5.5	66.0	28.5
HAYWOOD	126 486	82 220	39 154	-	-	126 486	5 112	121 374	82 220	39 154	4.0	65.0	31.0
HENDERSON	125 280	85 766	32 761	-	-	125 280	6 753	118 527	85 766	32 761	5.4	68.5	26.2
HERTFORD	88 027	54 652	30 415	-	-	88 027	2 960	85 067	54 652	30 415	3.4	62.1	34.6
HOKE	50 443	30 895	17 782	-	-	50 443	1 766	48 677	30 895	17 782	3.5	61.2	35.3
HYDE	18 448	13 888	4 010	-	-	18 448	550	17 898	13 888	4 010	3.0	75.3	21.7
IREDELL	408 616	253 448	140 183	-	-	408 616	14 985	393 631	253 448	140 183	3.7	62.0	34.3
JACKSON	57 793	47 439	6 785	-	-	57 793	3 569	54 224	47 439	6 785	6.2	82.1	11.7
JOHNSTON	170 928	110 622	51 631	-	-	170 928	8 675	162 253	110 622	51 631	5.1	64.7	30.2
JONES	22 756	17 164	4 460	-	-	22 756	1 132	21 624	17 164	4 460	5.0	75.4	19.6
LEE	123 372	78 127	40 376	-	-	123 372	4 869	118 503	78 127	40 376	3.9	63.3	32.7
LENOIR	175 672	104 766	63 388	-	-	175 672	7 518	168 154	104 766	63 388	4.3	59.6	36.1
LINCOLN	135 605	101 881	28 572	-	-	135 605	5 152	130 453	101 881	28 572	3.8	75.1	21.1
MCDOWELL	112 607	63 434	37 892	-	-	112 607	11 281	101 326	63 434	37 892	10.0	56.3	33.6
MACON	47 776	39 148	6 977	-	-	47 776	1 651	46 125	39 148	6 977	3.5	81.9	14.6
MADISON	25 510	16 166	6 458	-	-	25 510	2 886	22 624	16 166	6 458	11.3	63.4	25.3
MARTIN	125 694	65 372	55 517	-	-	125 694	4 805	120 889	65 372	55 517	3.8	52.0	44.2
MITCHELL	24 996	16 847	4 417	-	-	24 996	3 732	21 264	16 847	4 417	14.9	67.4	17.7
MONTGOMERY	86 601	61 321	20 504	-	-	86 601	4 776	81 825	61 321	20 504	5.5	70.8	23.7
MOORE	184 081	141 114	35 767	-	-	184 081	7 200	176 881	141 114	35 767	3.9	76.7	19.4
NASH	240 691	155 461	76 385	-	-	240 691	8 845	231 846	155 461	76 385	3.7	64.6	31.7
NORTHAMPTON	66 895	49 277	14 308	-	-	66 895	3 310	63 585	49 277	14 308	4.9	73.7	21.4
ONSLOW	140 202	97 189	34 045	-	-	140 202	8 968	131 234	97 189	34 045	6.4	69.3	24.3
PAMLICO	37 623	26 918	7 938	-	-	37 623	2 767	34 856	26 918	7 938	7.4	71.5	21.1
PASQUOTANK	73 100	51 965	19 465	-	-	73 100	1 670	71 430	51 965	19 465	2.3	71.1	26.6
PENDER	53 529	39 157	10 359	-	-	53 529	1 013	49 516	39 157	10 359	7.5	73.2	19.4
PERQUIMANS	25 081	20 176	4 272	-	-	25 081	633	24 448	20 176	4 272	2.5	80.4	17.0
PERSON	156 579	129 867	22 885	-	-	156 579	3 827	152 752	129 867	22 885	2.4	82.9	14.6
PITT	229 006	147 026	71 024	-	-	229 006	10 956	218 050	147 026	71 024	4.8	64.2	31.0
POLK	33 223	24 822	6 700	-	-	33 223	1 701	31 522	24 822	6 700	5.1	74.7	20.2
RICHMOND	113 181	63 346	43 746	-	-	113 181	6 089	107 092	63 346	43 746	5.4	56.0	38.7
ROBESON	208 261	145 911	52 421	-	-	208 261	9 929	198 332	145 911	52 421	4.8	70.1	25.2
ROCKINGHAM	431 217	250 174	167 005	-	-	431 217	14 038	417 179	250 174	167 005	3.3	58.0	38.7
ROWAN	414 269	243 419	155 965	-	-	414 269	14 885	399 384	243 419	155 965	3.6	58.8	37.6
RUTHERFORD	188 082	125 690	50 479	-	-	188 082	11 913	176 169	125 690	50 479	6.3	66.8	26.8
SAMPSON	144 144	110 877	28 551	-	-	144 144	4 716	139 428	110 877	28 551	3.3	76.9	19.8
SCOTLAND	92 484	59 881	29 412	-	-	92 484	3 191	89 293	59 881	29 412	3.5	64.7	31.8
STANLY	334 778	218 315	101 318	-	-	334 778	15 145	319 633	218 315	101 318	4.5	65.2	30.3
STOKES	107 404	44 838	59 847	-	-	107 404	2 719	104 685	44 838	59 847	2.5	41.7	55.7
SURRY	216 946	138 064	70 797	-	-	216 946	8 085	208 861	138 064	70 797	3.7	63.6	32.6
SWAIN	(NA)	12 148	(NA)	-	-	(NA)	2 520	(NA)	12 148	(NA)	(NA)	(NA)	(NA)
TRANSYLVANIA	94 403	54 388	37 059	-	-	94 403	2 956	91 447	54 388	37 059	3.1	57.6	39.3
TYRRELL	16 531	13 268	2 790	-	-	16 531	473	16 058	13 268	2 790	2.9	80.3	16.9
VANCE	103 549	62 572	35 576	-	-	103 549	5 401	98 148	62 572	35 576	5.2	60.4	34.4
WARREN	40 579	30 008	7 018	-	-	40 579	3 553	37 026	30 008	7 018	8.8	73.9	17.3
WASHINGTON	32 169	22 299	8 073	-	-	32 169	1 797	30 372	22 299	8 073	5.6	69.3	25.1
WATAUGA	115 951	92 543	21 506	-	-	115 951	1 902	114 049	92 543	21 506	1.6	79.8	18.5
WAYNE	293 626	213 368	69 370	-	-	293 626	10 883	282 738	213 368	69 370	3.7	72.7	23.6
WILKES	167 134	112 452	48 925	-	-	167 134	5 757	161 377	112 452	48 925	3.4	67.3	29.3
WILSON	176 304	121 864	47 978	-	-	176 304	6 462	169 842	121 864	47 978	3.7	69.1	27.2
YANCEY	28 026	18 114	8 544	-	-	28 026	1 368	26 658	18 114	8 544	4.9	64.6	30.5
NORTH DAKOTA[5 7]													
TOTAL	627 093	556 510	161	1 788	-	625 305	70 422	554 883	554 722	161	11.3	88.7	(Z)
SMSA PORTION	68 244	59 062	30	110	-	68 134	9 152	58 982	58 952	30	13.4	86.5	(Z)
FARGO-MOORHEAD, N.DAK.-MINN.SMSA	68 244	59 062	30	110	-	68 134	9 152	58 982	58 952	30	13.4	86.5	(Z)
CASS CO.	68 244	59 062	30	110	-	68 134	9 152	58 982	58 952	30	13.4	86.5	(Z)
FARGO	38 207	33 676	29	78	-	38 129	4 502	33 627	33 598	29	11.8	88.1	0.1

See footnotes at end of table.

Table 4. Assessed Value of Property Subject to Local General Property Taxation, for SMSA's, Counties, and Selected Major Cities: 1971—Continued

(Amounts in thousands of dollars; each city shown had a population of 50,000 or more in 1970)

Area	Gross assessed value (before partial exemptions)			Tax-exempt portion of locally assessed value[1]		Assessed value subject to tax, after deduction of partial exemptions					Percent of assessed value subject to tax (total 100 percent for each area)		
	Total, including State-assessed property	Locally assessed property		Real property	Personal property	Total	State-assessed property	Locally assessed property			State-assessed property	Locally assessed property	
		Real	Personal					Total	Real	Personal		Real	Personal
NORTH DAKOTA--CON.													
NON-SMSA PORTION	558 849	497 448	131	1 678	-	557 171	61 270	495 901	495 770	131	11.0	89.0	(Z)
ADAMS	5 916	5 309	-	9	-	5 907	607	5 300	5 300	-	10.3	89.7	-
BARNES	16 469	14 503	5	48	-	16 421	1 961	14 460	14 455	5	11.9	88.0	(Z)
BENSON	8 229	7 103	-	13	-	8 216	1 126	7 090	7 090	-	13.7	86.3	-
BILLINGS	2 579	2 087	-	-	-	2 579	492	2 087	2 087	-	19.1	80.9	-
BOTTINEAU	12 231	11 254	-	33	-	12 198	977	11 221	11 221	-	8.0	92.0	-
BOWMAN	5 162	4 657	-	12	-	5 150	505	4 645	4 645	-	9.8	90.2	-
BURKE	5 674	5 041	-	19	-	5 655	633	5 022	5 022	-	11.2	88.8	-
BURLEIGH	36 736	32 633	34	70	-	36 666	4 069	32 597	32 563	34	11.1	88.8	0.1
CAVALIER	11 550	10 914	-	19	-	11 531	636	10 895	10 895	-	5.5	94.5	-
DICKEY	8 003	7 022	-	34	-	7 969	981	6 988	6 988	-	12.3	87.7	-
DIVIDE	6 024	5 727	1	10	-	6 014	296	5 718	5 717	1	4.9	95.1	(Z)
DUNN	6 442	5 862	-	8	-	6 434	580	5 854	5 854	-	9.0	91.0	-
EDDY	4 583	4 027	1	25	-	4 558	555	4 003	4 002	1	12.2	87.8	(Z)
EMMONS	6 964	6 526	-	45	-	6 919	438	6 481	6 481	-	6.3	93.7	-
FOSTER	6 295	5 642	-	12	-	6 283	653	5 630	5 630	-	10.4	89.6	-
GOLDEN VALLEY	4 425	3 804	-	8	-	4 417	621	3 796	3 796	-	14.1	85.9	-
GRAND FORKS	43 437	38 628	19	86	-	43 351	4 790	38 561	38 542	19	11.0	88.9	(Z)
GRANT	6 247	5 697	-	12	-	6 235	550	5 685	5 685	-	8.8	91.2	-
GRIGGS	5 841	5 328	-	20	-	5 821	513	5 308	5 308	-	8.8	91.2	-
HETTINGER	7 191	6 665	-	23	-	7 168	526	6 642	6 642	-	7.3	92.7	-
KIDDER	5 587	4 849	-	21	-	5 566	738	4 828	4 828	-	13.3	86.7	-
LA MOURE	8 080	7 350	-	17	-	8 063	730	7 333	7 333	-	9.1	90.9	-
LOGAN	4 600	4 236	-	30	-	4 570	364	4 206	4 206	-	8.0	92.0	-
MCHENRY	9 792	8 163	-	34	-	9 758	1 629	8 129	8 129	-	16.7	83.3	-
MCINTOSH	6 306	5 756	-	61	-	6 245	550	5 695	5 695	-	8.8	91.2	-
MCKENZIE	7 102	6 253	1	4	-	7 098	848	6 250	6 249	1	11.9	88.0	(Z)
MCLEAN	11 207	10 327	-	19	-	11 188	880	10 308	10 308	-	7.9	92.1	-
MERCER	5 893	5 112	-	38	-	5 855	781	5 074	5 074	-	13.3	86.7	-
MORTON	21 171	16 980	7	82	-	21 089	4 184	16 905	16 898	7	19.8	80.1	(Z)
MOUNTRAIL	8 072	6 731	2	19	-	8 053	1 339	6 714	6 712	2	16.6	83.3	(Z)
NELSON	7 973	7 109	-	29	-	7 944	864	7 080	7 080	-	10.9	89.1	-
OLIVER	3 025	2 717	-	6	-	3 019	308	2 711	2 711	-	10.2	89.8	-
PEMBINA	16 705	15 408	-	57	-	16 648	1 297	15 351	15 351	-	7.8	92.2	-
PIERCE	7 827	6 914	-	19	-	7 808	913	6 895	6 895	-	11.7	88.3	-
RAMSEY	13 641	11 439	7	35	-	13 606	2 195	11 411	11 404	7	16.1	83.8	0.1
RANSOM	7 062	6 531	-	54	-	7 008	531	6 477	6 477	-	7.6	92.4	-
RENVILLE	6 036	5 758	-	7	-	6 029	278	5 751	5 751	-	4.6	95.4	-
RICHLAND	20 342	18 123	3	125	-	20 217	2 216	18 001	17 998	3	11.0	89.0	(Z)
ROLETTE	5 614	5 130	-	18	-	5 596	484	5 112	5 112	-	8.6	91.4	-
SARGENT	6 319	5 475	1	29	-	6 290	843	5 447	5 446	1	13.4	86.6	(Z)
SHERIDAN	4 136	3 849	-	15	-	4 121	287	3 834	3 834	-	7.0	93.0	-
SIOUX	1 967	1 923	-	5	-	1 962	44	1 918	1 918	-	2.2	97.8	-
SLOPE	3 266	3 156	-	1	-	3 265	110	3 155	3 155	-	3.4	96.6	-
STARK	15 744	13 554	12	72	-	15 672	2 178	13 494	13 482	12	13.9	86.0	0.1
STEELE	6 569	6 140	-	8	-	6 561	429	6 132	6 132	-	6.5	93.5	-
STUTSMAN	23 093	20 141	10	91	-	23 002	2 942	20 060	20 050	10	12.8	87.2	(Z)
TOWNER	7 043	6 635	-	14	-	7 029	408	6 621	6 621	-	5.8	94.2	-
TRAILL	13 295	12 364	1	38	-	13 257	930	12 327	12 326	1	7.0	93.0	(Z)
WALSH	18 725	17 481	-	57	-	18 668	1 244	17 424	17 424	-	6.7	93.3	-
WARD	41 258	36 113	21	90	-	41 168	5 124	36 044	36 023	21	12.4	87.5	0.1
WELLS	10 050	9 138	-	43	-	10 007	912	9 095	9 095	-	9.1	90.9	-
WILLIAMS	21 351	18 164	6	34	-	21 317	3 181	18 136	18 130	6	14.9	85.0	(Z)
OHIO[9]													
TOTAL	40 785 502	24 817 404	758 009	-	-	40 785 502	15 210 089	25 575 413	24 817 404	758 009	37.3	60.8	1.9
SMSA PORTION	32 421 125	20 091 988	612 489	-	-	32 421 125	11 716 648	20 704 477	20 091 988	612 489	36.1	62.0	1.9
AKRON SMSA	2 475 618	1 644 269	41 054	-	-	2 475 618	790 295	1 685 323	1 644 269	41 054	31.9	66.4	1.7
PORTAGE CO	372 709	245 537	5 116	-	-	372 709	122 056	250 653	245 537	5 116	32.7	65.9	1.4
SUMMIT CO.	2 102 909	1 398 732	35 938	-	-	2 102 909	668 239	1 434 670	1 398 732	35 938	31.8	66.5	1.7
AKRON	991 230	645 303	18 155	-	-	991 230	327 772	663 458	645 303	18 155	33.1	65.1	1.8
CANTON SMSA	1 386 832	807 929	29 984	-	-	1 386 832	548 919	837 913	807 929	29 984	39.6	58.3	2.2
STARK CO	1 386 832	807 929	29 984	-	-	1 386 832	548 919	837 913	807 929	29 984	39.6	58.3	2.2
CANTON	391 708	224 430	9 479	-	-	391 708	157 799	233 909	224 430	9 479	40.3	57.3	2.4
CINCINNATI, OHIO-KY.-IND. SMSA*	4 390 017	2 826 806	74 587	-	-	4 390 017	1 488 624	2 901 393	2 826 806	74 587	33.9	64.4	1.7
CLERMONT CO.	277 667	153 949	1 686	-	-	277 667	122 032	155 635	153 949	1 686	43.9	55.4	0.6
HAMILTON CO.	3 896 756	2 519 395	70 935	-	-	3 896 756	1 306 426	2 590 330	2 519 395	70 935	33.5	64.7	1.8
CINCINNATI	1 709 432	1 066 529	31 802	-	-	1 709 432	611 101	1 098 331	1 066 529	31 802	35.7	62.4	1.9
WARREN CO.	215 594	153 462	1 966	-	-	215 594	60 166	155 428	153 462	1 966	27.9	71.2	0.9
CLEVELAND SMSA	8 487 694	5 597 442	152 989	-	-	8 487 694	2 737 263	5 750 431	5 597 442	152 989	32.2	65.9	1.8
CUYAHOGA CO.	7 245 536	4 747 488	136 230	-	-	7 245 536	2 361 818	4 883 718	4 747 488	136 230	32.6	65.5	1.9
CLEVELAND	2 875 696	1 515 635	74 216	-	-	2 875 696	1 285 845	1 589 851	1 515 635	74 216	44.7	52.7	2.6
CLEVELAND HEIGHTS	189 377	165 458	848	-	-	189 377	23 071	166 306	165 458	848	12.2	87.4	0.4
EUCLID	391 915	232 725	9 824	-	-	391 915	149 366	242 549	232 725	9 824	38.1	59.4	2.5
LAKEWOOD	197 077	163 738	1 454	-	-	197 077	31 885	165 192	163 738	1 454	16.2	83.1	0.7
PARMA	397 047	299 756	5 480	-	-	397 047	91 811	305 236	299 756	5 480	23.1	75.5	1.4
GEAUGA CO.	206 986	163 962	1 647	-	-	206 986	41 377	165 609	163 962	1 647	20.0	79.2	0.8
LAKE CO.	768 605	510 076	11 748	-	-	768 605	246 781	521 824	510 076	11 748	32.1	66.4	1.5
MEDINA CO.	266 567	175 916	3 364	-	-	266 567	87 287	179 280	175 916	3 364	32.7	66.0	1.3
COLUMBUS SMSA	3 221 714	2 144 241	52 639	-	-	3 221 714	1 024 834	2 196 880	2 144 241	52 639	31.8	66.6	1.6
DELAWARE CO.	157 824	103 827	2 290	-	-	157 824	51 707	106 117	103 827	2 290	32.8	65.8	1.5
FRANKLIN CO.	2 891 011	1 950 505	47 322	-	-	2 991 011	893 184	1 997 827	1 950 505	47 322	30.9	67.5	1.6
COLUMBUS	1 755 555	1 169 785	29 417	-	-	1 755 555	556 353	1 199 202	1 169 785	29 417	31.7	66.6	1.7
PICKAWAY CO.	172 879	89 909	3 027	-	-	172 879	79 943	92 936	89 909	3 027	46.2	52.0	1.8

See footnotes at end of table.

Table 4. Assessed Value of Property Subject to Local General Property Taxation, for SMSA's, Counties, and Selected Major Cities: 1971—Continued

(Amounts in thousands of dollars; each city shown had a population of 50,000 or more in 1970)

Area	Gross assessed value (before partial exemptions)			Tax-exempt portion of locally assessed value[1]		Assessed value subject to tax, after deduction of partial exemptions					Percent of assessed value subject to tax (total 100 percent for each area)		
	Total, including State-assessed property	Locally assessed property		Real property	Personal property	Total	State-assessed property	Locally assessed property			State-assessed property	Locally assessed property	
		Real	Personal					Total	Real	Personal		Real	Personal
OHIO--CON.													
SMSA PORTION--CON.													
DAYTON SMSA. . . .	3 106 519	1 937 180	58 453	-	-	3 106 519	1 110 886	1 995 633	1 937 180	58 453	35.8	62.4	1.9
GREENE CO. . . .	326 227	243 896	2 663	-	-	326 227	79 668	246 559	243 896	2 663	24.4	74.8	0.8
MIAMI CO	291 462	176 770	5 933	-	-	291 462	108 759	182 703	176 770	5 933	37.3	60.6	2.0
MONTGOMERY CO. .	2 384 253	1 439 953	48 946	-	-	2 384 253	895 354	1 488 899	1 439 953	48 946	37.6	60.4	2.1
DAYTON	1 091 607	531 164	31 900	-	-	1 091 607	528 543	563 064	531 164	31 900	48.4	48.7	2.9
KETTERING. . .	253 092	201 935	2 374	-	-	253 092	48 783	204 309	201 935	2 374	19.3	79.8	0.9
PREBLE CO. . . .	104 577	76 561	911	-	-	104 577	27 105	77 472	76 561	911	25.9	73.2	0.9
HAMILTON-MIDDLETOWN SMSA .	937 006	493 721	25 544	-	-	937 006	417 741	519 265	493 721	25 544	44.6	52.7	2.7
BUTLER CO. . . .	937 006	493 721	25 544	-	-	937 006	417 741	519 265	493 721	25 544	44.6	52.7	2.7
HAMILTON . . .	212 679	138 463	4 459	-	-	212 679	69 757	142 922	138 463	4 459	32.8	65.1	2.1
LIMA SMSA.	764 713	399 427	19 060	-	-	764 713	346 226	418 487	399 427	19 060	45.3	52.2	2.5
ALLEN CO.	514 591	238 852	15 098	-	-	514 691	260 741	253 950	238 852	15 098	50.7	46.4	2.9
LIMA	151 009	90 684	3 106	-	-	131 009	57 219	93 790	90 684	3 106	37.9	60.1	2.1
PUTNAM CO. . . .	120 715	80 222	1 820	-	-	120 715	38 673	82 042	80 222	1 820	32.0	66.5	1.5
VAN WERT CO. . .	129 307	80 353	2 142	-	-	129 307	46 812	82 495	80 353	2 142	36.2	62.1	1.7
LORAIN-ELYRIA SMSA	1 021 507	584 055	20 450	-	-	1 021 507	417 002	604 505	584 055	20 450	40.8	57.2	2.0
LORAIN CO. . . .	1 021 507	584 055	20 450	-	-	1 021 507	417 002	604 505	584 055	20 450	40.8	57.2	2.0
ELYRIA	230 262	129 510	5 951	-	-	230 262	94 801	135 461	129 510	5 951	41.2	56.2	2.6
LORAIN	370 168	179 051	10 889	-	-	370 168	180 228	189 940	179 051	10 889	48.7	48.4	2.9
MANSFIELD SMSA . .	528 564	298 821	11 983	-	-	528 564	217 760	310 804	298 821	11 983	41.2	56.5	2.3
RICHLAND CO. . .	528 564	298 821	11 983	-	-	528 564	217 760	310 804	298 821	11 983	41.2	56.5	2.3
MANSFIELD. . .	262 780	140 788	7 232	-	-	262 780	114 760	148 020	140 788	7 232	43.7	53.6	2.8
SPRINGFIELD SMSA .	461 675	287 756	7 847	-	-	461 675	166 072	295 603	287 756	7 847	36.0	62.3	1.7
CLARK CO	461 675	287 756	7 847	-	-	461 675	166 072	295 603	287 756	7 847	36.0	62.3	1.7
SPRINGFIELD. .	238 713	142 296	4 932	-	-	238 713	91 485	147 228	142 296	4 932	38.3	59.6	2.1
STEUBENVILLE-WEIRTON, OHIO-W.VA. SMSA* . . .	560 698	201 733	9 487	-	-	560 698	349 478	211 220	201 733	9 487	62.3	36.0	1.7
JEFFERSON CO . .	560 698	201 733	9 487	-	-	560 698	349 478	211 220	201 733	9 487	62.3	36.0	1.7
TOLEDO,OHIO-MICH. SMSA*	2 294 122	1 331 968	47 550	-	-	2 294 122	914 604	1 379 518	1 331 968	47 550	39.9	58.1	2.1
LUCAS CO	1 877 215	1 110 028	37 617	-	-	1 877 215	729 570	1 147 645	1 110 028	37 617	38.9	59.1	2.0
TOLEDO	1 394 802	836 228	29 471	-	-	1 394 802	529 103	865 699	836 228	29 471	37.9	60.0	2.1
WOOD CO.	416 907	221 940	9 933	-	-	416 907	185 034	231 873	221 940	9 933	44.4	53.2	2.4
YOUNGSTOWN-WARREN SMSA.	2 123 211	1 209 969	48 670	-	-	2 123 211	864 572	1 258 639	1 209 969	48 670	40.7	57.0	2.3
MAHONING CO. . .	1 075 977	654 758	21 186	-	-	1 075 977	400 033	675 944	654 758	21 186	37.2	60.9	2.0
YOUNGSTOWN (PART). . . .	482 145	276 912	10 933	-	-	482 145	194 300	287 845	276 912	10 933	40.3	57.4	2.3
TRUMBULL CO. . .	1 047 234	555 211	27 484	-	-	1 047 234	464 539	582 695	555 211	27 484	44.4	53.0	2.6
WARREN	203 723	139 083	3 061	-	-	203 723	61 579	142 144	139 083	3 061	30.2	68.3	1.5
YOUNGSTOWN (PART). . . .	(NA)	(NA)	(NA)	-	-	(NA)	(NA)	(NA)	(NA)	(NA)	(NA)	(NA)	(NA)
HUNTINGTON-ASHLAND, W.VA.-KY.-OHIO SMSA*. .	135 289	74 469	2 328	-	-	135 289	58 492	76 797	74 469	2 328	43.2	55.0	1.7
LAWRENCE CO. . .	135 289	74 469	2 328	-	-	135 289	58 492	76 797	74 469	2 328	43.2	55.0	1.7
PARKERSBURG-MARIETTA, W.VA.-OHIO SMSA*. . . .	264 232	119 134	5 971	-	-	264 232	139 127	125 105	119 134	5 971	52.7	45.1	2.3
WASHINGTON CO. .	264 232	119 134	5 971	-	-	264 232	139 127	125 105	119 134	5 971	52.7	45.1	2.3
WHEELING, W.VA.-OHIO SMSA*. . . .	261 714	133 068	3 893	-	-	261 714	124 753	136 961	133 068	3 893	47.7	50.8	1.5
BELMONT CO . . .	261 714	133 068	3 893	-	-	261 714	124 753	136 961	133 068	3 893	47.7	50.8	1.5
NON-SMSA PORTION . .	8 364 377	4 725 416	145 520	-	-	8 364 377	3 493 441	4 870 936	4 725 416	145 520	41.8	56.5	1.7
ADAMS.	46 134	28 340	382	-	-	46 134	17 412	28 722	28 340	382	37.7	61.4	0.8
ASHLAND.	147 486	86 569	2 480	-	-	147 486	58 437	89 049	86 569	2 480	39.6	58.7	1.7
ASHTABULA.	390 948	196 976	7 664	-	-	390 948	186 308	204 640	196 976	7 664	47.7	50.4	2.0
ATHENS	131 509	61 556	1 134	-	-	131 509	68 819	62 690	61 556	1 134	52.3	46.8	0.9
AUGLAIZE	136 303	86 323	2 508	-	-	136 303	47 472	88 831	86 323	2 508	34.8	63.3	1.8
BROWN.	65 539	50 175	422	-	-	65 539	14 942	50 597	50 175	422	22.8	76.6	0.6
CARROLL.	71 074	35 294	802	-	-	71 074	34 978	36 096	35 294	802	49.2	49.7	1.1
CHAMPAIGN.	98 575	67 894	1 145	-	-	98 575	29 536	69 039	67 894	1 145	30.0	68.9	1.2
CLINTON.	106 624	72 991	1 429	-	-	106 624	32 204	74 420	72 991	1 429	30.2	68.5	1.3
COLUMBIANA	305 934	188 749	4 450	-	-	305 934	112 735	193 199	188 749	4 450	36.8	61.7	1.5
COSHOCTON.	163 706	68 958	3 155	-	-	163 706	91 593	72 113	68 958	3 155	55.9	42.1	1.9
CRAWFORD	216 835	118 463	5 284	-	-	216 835	93 088	123 747	118 463	5 284	42.9	54.6	2.4
DARKE.	168 776	119 824	2 088	-	-	168 776	46 864	121 912	119 824	2 088	27.8	71.0	1.2
DEFIANCE	147 912	82 711	2 648	-	-	147 912	62 553	85 359	82 711	2 648	42.3	55.9	1.8
ERIE	335 582	192 040	6 437	-	-	335 582	137 105	198 477	192 040	6 437	40.9	57.2	1.9
FAIRFIELD.	239 340	149 759	3 829	-	-	239 340	85 752	153 588	149 759	3 829	35.8	62.6	1.6
FAYETTE.	106 010	70 483	1 374	-	-	106 010	34 153	71 857	70 483	1 374	32.2	66.5	1.3
FULTON	141 555	83 161	2 420	-	-	141 555	55 974	85 581	83 161	2 420	39.5	58.7	1.7
GALLIA	120 672	31 898	666	-	-	120 672	88 108	32 564	31 898	666	73.0	26.4	0.6
GUERNSEY	116 613	55 090	2 315	-	-	116 613	59 208	57 405	55 090	2 315	50.8	47.2	2.0
HANCOCK.	263 107	172 493	4 130	-	-	263 107	86 484	176 623	172 493	4 130	32.9	65.6	1.6
HARDIN	107 001	67 554	1 519	-	-	107 001	37 928	69 073	67 554	1 519	35.4	63.1	1.4
HARRISON	80 216	31 414	1 661	-	-	80 216	47 141	33 075	31 414	1 661	58.8	39.2	2.1
HENRY.	125 471	81 264	2 110	-	-	125 471	42 097	83 374	81 264	2 110	33.6	64.8	1.7
HIGHLAND	81 875	57 698	952	-	-	81 875	23 225	58 650	57 698	952	28.4	70.5	1.2
HOCKING.	63 688	34 390	811	-	-	63 688	28 487	35 201	34 390	811	44.7	54.0	1.3
HOLMES	69 427	41 347	1 172	-	-	69 427	26 908	42 519	41 347	1 172	38.8	59.6	1.7
HURON.	178 176	111 602	2 998	-	-	178 176	63 576	114 600	111 602	2 998	35.7	62.6	1.7
JACKSON.	74 203	34 924	1 171	-	-	74 203	38 108	36 095	34 924	1 171	51.4	47.1	1.6
KNOX	135 707	83 001	2 383	-	-	135 707	50 323	85 384	83 001	2 383	37.1	61.2	1.8

See footnotes at end of table.

Table 4. Assessed Value of Property Subject to Local General Property Taxation, for SMSA's, Counties, and Selected Major Cities: 1971—Continued

(Amounts in thousands of dollars; each city shown had a population of 50,000 or more in 1970)

Area	Gross assessed value (before partial exemptions)			Tax-exempt portion of locally assessed value[1]		Assessed value subject to tax, after deduction of partial exemptions					Percent of assessed value subject to tax (total 100 percent for each area)		
	Total, including State-assessed property	Locally assessed property		Real property	Personal property	Total	State-assessed property	Locally assessed property			State-assessed property	Locally assessed property	
		Real	Personal					Total	Real	Personal		Real	Personal
OHIO--CON.													
NON-SMSA PORTION--CON.													
LICKING	347 753	215 695	5 873	-	-	347 753	126 185	221 568	215 695	5 873	36.3	62.0	1.7
LOGAN	123 732	76 605	1 874	-	-	123 732	45 253	78 479	76 605	1 874	36.6	61.9	1.5
MADISON	101 315	69 800	1 035	-	-	101 315	30 480	70 835	69 800	1 035	30.1	68.9	1.0
MARION	247 634	137 544	5 324	-	-	247 634	104 766	142 868	137 544	5 324	42.3	55.5	2.1
MEIGS	39 490	21 457	372	-	-	39 490	17 661	21 829	21 457	372	44.7	54.3	0.9
MERCER	135 896	92 932	2 323	-	-	135 896	40 641	95 255	92 932	2 323	29.9	68.4	1.7
MONROE	117 974	35 303	4 305	-	-	117 974	78 366	39 608	35 303	4 305	66.4	29.9	3.6
MORGAN	98 700	19 090	833	-	-	98 700	78 777	19 923	19 090	833	79.8	19.3	0.8
MORROW	63 466	42 847	796	-	-	63 466	19 823	43 643	42 847	796	31.2	67.5	1.3
MUSKINGUM	260 581	128 796	4 202	-	-	260 581	127 583	132 998	128 796	4 202	49.0	49.4	1.6
NOBLE	36 075	14 551	502	-	-	36 075	21 022	15 053	14 551	502	58.3	40.3	1.4
OTTAWA	167 810	104 309	2 677	-	-	167 810	60 824	106 986	104 309	2 677	36.2	62.2	1.6
PAULDING	76 895	50 055	976	-	-	76 895	25 864	51 031	50 055	976	33.6	65.1	1.3
PERRY	59 422	33 126	848	-	-	59 422	25 448	33 974	33 126	848	42.8	55.7	1.4
PIKE	47 338	21 624	415	-	-	47 338	25 299	22 039	21 624	415	53.4	45.7	0.9
ROSS	189 248	106 462	3 762	-	-	189 248	79 024	110 224	106 462	3 762	41.8	56.3	2.0
SANDUSKY	237 298	128 247	5 175	-	-	237 298	103 876	133 422	128 247	5 175	43.8	54.0	2.2
SCIOTO	241 962	117 264	5 196	-	-	241 962	119 502	122 460	117 264	5 196	49.4	48.5	2.1
SENECA	253 268	140 188	5 749	-	-	253 268	107 331	145 937	140 188	5 749	42.4	55.4	2.3
SHELBY	162 429	88 266	3 980	-	-	162 429	70 183	92 246	88 266	3 980	43.2	54.3	2.5
TUSCARAWAS	274 090	144 551	5 624	-	-	274 090	123 915	150 175	144 551	5 624	45.2	52.7	2.1
UNION	89 459	50 920	1 958	-	-	89 459	36 581	52 878	50 920	1 958	40.9	56.9	2.2
VINTON	26 964	10 225	302	-	-	26 964	16 437	10 527	10 225	302	61.0	37.9	1.1
WAYNE	299 154	179 848	5 503	-	-	299 154	113 803	185 351	179 848	5 503	38.0	60.1	1.8
WILLIAMS	145 837	80 130	3 123	-	-	145 837	62 584	83 253	80 130	3 123	42.9	54.9	2.1
WYANDOT	84 589	52 640	1 254	-	-	84 589	30 695	53 894	52 640	1 254	36.3	62.2	1.5
OKLAHOMA													
TOTAL	4 266 234	2 621 553	777 881	522 262	91 743	3 652 229	866 300	2 785 429	2 099 291	686 138	23.7	37.5	18.8
SMSA PORTION	2 132 351	1 435 547	367 506	261 131	47 231	1 823 989	329 298	1 494 691	1 174 416	320 275	18.1	64.4	17.6
FORT SMITH, ARK.-OKLA. SMSA*	46 643	24 370	7 045	10 676	1 532	34 435	15 228	19 207	13 694	5 513	44.2	39.8	16.0
LE FLORE CO.	28 824	13 775	5 027	5 730	764	22 330	10 022	12 308	8 045	4 263	44.9	36.0	19.1
SEQUOYAH CO.	17 819	10 595	2 018	4 946	768	12 105	5 206	6 899	5 649	1 250	43.0	46.7	10.3
LAWTON SMSA	87 999	62 069	14 624	14 473	2 929	70 597	11 306	59 291	47 596	11 695	16.0	67.4	16.6
COMANCHE CO.	87 999	62 069	14 624	14 473	2 929	70 597	11 306	59 291	47 596	11 695	16.0	67.4	16.6
LAWTON	65 727	53 259	5 423	12 613	2 510	50 604	7 045	43 559	40 646	2 913	13.9	80.3	5.8
OKLAHOMA CITY SMSA	1 042 901	694 177	183 213	137 428	23 976	881 497	165 511	715 986	556 749	159 237	18.8	63.2	18.1
CANADIAN CO.	71 798	35 646	9 625	7 085	1 751	62 962	26 527	36 435	28 561	7 874	42.1	45.4	12.5
OKLAHOMA CITY (PART)	20 337	1 627	1 053	251	56	20 030	17 657	2 373	1 376	997	88.2	6.9	5.0
CLEVELAND CO.	96 631	71 237	10 369	14 914	2 809	78 908	15 025	63 883	56 323	7 560	19.0	71.4	9.6
NORMAN	56 290	42 517	6 176	7 982	1 544	46 764	7 597	39 167	34 535	4 632	16.2	73.[illegible]	9.9
OKLAHOMA CITY (PART)	4 702	2 297	554	524	113	4 065	1 851	2 214	1 773	441	45.5	43.6	10.8
OKLAHOMA CO.	874 472	587 294	163 219	115 429	19 416	739 627	123 959	615 668	471 865	143 803	16.8	63.8	19.4
OKLAHOMA CITY (PART)	625 810	418 067	130 038	77 348	12 795	535 667	77 705	457 962	340 719	117 243	14.5	63.6	21.9
TULSA SMSA	954 808	654 931	162 624	98 554	18 794	837 460	137 253	700 207	556 377	143 830	16.4	66.4	17.2
CREEK CO.	58 229	27 888	8 288	8 732	1 660	47 837	22 053	25 784	19 156	6 628	46.1	40.0	13.9
OSAGE CO.	58 000	31 721	8 227	6 238	1 125	50 637	18 052	32 585	25 483	7 102	35.6	50.3	14.0
TULSA (PART)	3 992	3 528	313	742	141	3 109	151	2 958	2 786	172	4.9	89.6	5.5
TULSA CO.	838 579	595 322	146 109	83 584	16 009	738 986	97 148	641 838	511 738	130 100	13.1	69.2	17.6
TULSA (PART)	703 551	527 444	120 312	69 540	13 459	620 552	55 795	564 757	457 904	106 853	9.0	73.8	17.2
NON-SMSA PORTION	2 133 883	1 186 006	410 375	261 131	44 512	1 828 240	537 502	1 290 738	924 875	365 863	29.4	50.6	20.0
ADAIR	10 866	6 151	2 415	2 455	495	7 916	2 300	5 616	3 696	1 920	29.1	46.7	24.3
ALFALFA	30 833	19 407	6 784	1 853	347	28 633	4 642	23 991	17 554	6 437	16.2	61.3	22.5
ATOKA	12 037	7 200	2 004	1 759	232	10 046	2 833	7 213	5 441	1 772	28.2	54.2	17.6
BEAVER	49 469	12 123	6 723	1 431	289	47 749	30 623	17 126	10 692	6 434	64.1	22.4	13.5
BECKHAM	29 686	16 491	5 541	3 534	699	25 453	7 654	17 799	12 957	4 842	30.1	50.9	19.0
BLAINE	25 887	15 099	5 983	2 512	490	22 885	4 805	18 080	12 587	5 493	21.0	55.0	24.0
BRYAN	26 518	16 381	3 967	4 800	583	21 135	6 170	14 965	11 581	3 384	29.2	54.8	16.0
CADDO	55 411	23 837	10 580	4 983	849	49 579	20 994	28 585	18 854	9 731	42.3	38.0	19.6
CARTER	50 959	29 067	7 935	7 610	771	42 578	13 957	28 621	21 457	7 164	32.8	50.4	16.8
CHEROKEE	17 586	12 922	3 309	3 905	729	12 952	1 355	11 597	9 017	2 580	10.5	69.6	19.9
CHOCTAW	13 390	7 922	2 043	2 828	545	10 017	3 425	6 592	5 094	1 498	34.2	50.9	15.0
CIMARRON	21 081	11 965	3 229	850	162	20 069	5 887	14 182	11 115	3 067	29.3	55.4	15.3
COAL	9 016	4 983	2 282	1 126	233	7 657	1 751	5 906	3 857	2 049	22.9	50.4	26.8
COTTON	11 790	7 991	2 119	1 343	286	10 161	1 680	8 481	6 648	1 833	16.5	65.4	18.0
CRAIG	23 380	14 568	3 936	3 203	365	19 812	4 876	14 936	11 365	3 571	24.6	57.4	18.0
CUSTER	38 412	22 901	7 409	4 126	693	33 593	8 102	25 491	18 775	6 716	24.1	55.9	20.0
DELAWARE	19 791	14 533	3 604	3 546	459	15 786	1 654	14 132	10 987	3 145	10.5	69.6	19.9
DEWEY	20 312	8 351	5 321	1 301	221	18 790	6 640	12 150	7 050	5 100	35.3	37.5	27.1
ELLIS	17 985	9 124	3 332	1 322	247	16 416	5 529	10 887	7 802	3 085	33.7	47.5	18.8
GARFIELD	113 334	64 682	29 138	12 306	2 595	98 433	19 514	78 919	52 376	26 543	19.8	53.2	27.0
GARVIN	41 662	20 550	8 028	5 371	955	35 336	13 084	22 252	15 179	7 073	37.0	43.0	20.0
GRADY	47 764	26 095	8 242	6 379	1 140	40 245	13 427	26 818	19 716	7 102	33.4	49.0	17.6
GRANT	31 192	19 335	5 439	1 750	264	29 178	6 418	22 760	17 585	5 175	22.0	60.3	17.7
GREER	14 601	9 629	3 774	1 857	356	12 388	1 198	11 190	7 772	3 418	9.7	62.7	27.6
HARMON	9 846	6 735	1 662	1 123	203	8 520	1 449	7 071	5 612	1 459	17.0	65.9	17.1
HARPER	20 094	7 804	3 153	1 168	211	18 715	9 137	9 578	6 636	2 942	48.8	35.5	15.7
HASKELL	11 855	5 922	2 525	1 963	414	9 478	3 408	6 070	3 959	2 111	36.0	41.8	22.3
HUGHES	18 937	9 117	3 519	2 850	599	15 488	6 301	9 187	6 267	2 920	40.7	40.5	18.9
JACKSON	34 067	22 734	6 257	4 503	715	28 849	5 076	23 773	18 231	5 542	17.6	63.2	19.2
JEFFERSON	13 642	7 924	2 532	1 424	300	11 918	3 186	8 732	6 500	2 232	26.7	54.5	18.7

See footnotes at end of table.

Table 4. Assessed Value of Property Subject to Local General Property Taxation, for SMSA's, Counties, and Selected Major Cities: 1971—Continued

(Amounts in thousands of dollars; each city shown had a population of 50,000 or more in 1970)

Area	Gross assessed value (before partial exemptions): Total, including State-assessed property	Gross assessed value: Locally assessed property: Real	Gross assessed value: Locally assessed property: Personal	Tax-exempt portion of locally assessed value[1]: Real property	Tax-exempt portion: Personal property	Assessed value subject to tax, after deduction of partial exemptions: Total	Assessed value: State-assessed property	Assessed value: Locally assessed property: Total	Assessed value: Locally assessed property: Real	Assessed value: Locally assessed property: Personal	Percent of assessed value subject to tax (total 100 percent for each area): State-assessed property	Percent: Locally assessed property: Real	Percent: Locally assessed property: Personal
OKLAHOMA--CON.													
NON-SMSA PORTION--CON.													
JOHNSTON	11 406	6 605	2 060	1 498	304	9 204	2 341	6 863	5 107	1 756	25.4	55.5	19.1
KAY	101 499	54 395	28 890	10 793	1 758	88 948	18 214	70 734	43 602	27 132	20.5	49.0	30.5
KINGFISHER	41 549	23 215	9 587	2 748	476	38 325	8 747	29 578	20 467	9 111	22.8	53.4	23.8
KIOWA	26 980	16 454	4 380	2 740	402	23 838	6 146	17 692	13 714	3 978	25.8	57.5	16.7
LATIMER	11 664	5 404	1 396	1 585	301	9 778	4 864	4 914	3 819	1 095	49.7	39.1	11.2
LINCOLN	28 059	11 381	3 598	3 993	309	23 757	13 080	10 677	7 388	3 289	55.1	31.1	13.8
LOGAN	35 209	17 191	5 366	3 814	624	30 771	12 652	18 119	13 377	4 742	41.1	43.5	15.4
LOVE	8 736	3 887	1 693	1 053	207	7 476	3 156	4 320	2 834	1 486	42.2	37.9	19.9
MCCLAIN	21 127	10 682	3 672	2 811	460	17 856	6 773	11 083	7 871	3 212	37.9	44.1	18.0
OKLAHOMA CITY (PART)	156	90	13	35	6	115	53	62	55	7	46.1	47.8	6.1
MCCURTAIN	26 943	17 302	5 588	5 838	1 002	20 103	4 053	16 050	11 464	4 586	20.2	57.0	22.8
MCINTOSH	13 624	8 186	2 663	2 245	457	11 122	2 975	8 147	5 941	2 206	26.7	53.4	19.8
MAJOR	23 261	12 268	5 706	1 745	299	21 217	5 287	15 930	10 523	5 407	24.9	49.6	25.5
MARSHALL	11 212	6 961	2 204	1 852	334	9 026	2 047	6 979	5 109	1 870	22.7	56.6	20.7
MAYES	27 831	16 836	6 865	5 047	445	22 339	4 130	18 209	11 789	6 420	18.5	52.8	28.7
MURRAY	16 526	6 906	2 173	2 098	195	14 233	7 447	6 786	4 808	1 978	52.3	33.8	13.9
MUSKOGEE	85 511	49 090	13 543	11 934	1 932	71 645	22 878	48 767	37 156	11 611	31.9	51.9	16.2
NOBLE	24 438	13 565	4 800	2 214	369	21 855	6 073	15 782	11 351	4 431	27.8	51.9	20.3
NOWATA	14 696	8 977	2 962	2 267	381	12 048	2 757	9 291	6 710	2 581	22.9	55.7	21.4
OKFUSKEE	17 297	6 934	2 728	2 140	330	14 827	7 635	7 192	4 794	2 398	51.5	32.3	16.2
OKMULGEE	43 164	24 219	8 449	7 250	1 441	34 473	10 496	23 977	16 969	7 008	30.4	49.2	20.3
OTTAWA	38 814	24 027	8 943	5 924	1 270	31 620	5 844	25 776	18 103	7 673	18.5	57.3	24.3
PAWNEE	16 217	8 613	3 364	2 185	470	13 562	4 240	9 322	6 428	2 894	31.3	47.4	21.3
PAYNE	61 149	40 141	10 388	8 208	1 558	51 383	10 620	40 763	31 933	8 830	20.7	62.1	17.2
PITTSBURG	36 798	21 291	6 005	6 985	1 510	28 303	9 502	18 801	14 306	4 495	33.6	50.5	15.9
PONTOTOC	40 144	24 729	7 392	6 040	813	33 291	8 023	25 268	18 689	6 579	24.1	56.1	19.8
POTTAWATOMIE	50 955	33 511	5 500	9 835	1 233	39 887	11 944	27 943	23 676	4 267	29.9	59.4	10.7
OKLAHOMA CITY (PART)	7 590	7 590	-	-	-	7 590	-	7 590	7 590	-	-	100.0	-
PUSHMATAHA	11 946	8 460	1 579	2 135	366	9 445	1 907	7 538	6 325	1 213	20.2	67.0	12.8
ROGER MILLS	11 953	6 978	2 426	1 025	159	10 769	2 549	8 220	5 953	2 267	23.7	55.3	21.1
ROGERS	55 846	22 110	6 563	5 809	773	49 264	27 173	22 091	16 301	5 790	55.2	33.1	11.8
SEMINOLE	30 335	14 234	6 274	4 704	971	24 660	9 827	14 833	9 530	5 303	39.8	38.6	21.5
STEPHENS	56 724	32 083	13 326	9 069	1 986	45 669	11 315	34 354	23 014	11 340	24.8	50.4	24.8
TEXAS	60 900	25 458	14 048	2 999	627	57 274	21 394	35 880	22 459	13 421	37.4	39.2	23.4
TILLMAN	26 341	18 632	5 194	2 566	482	23 293	2 515	20 778	16 066	4 712	10.8	69.0	20.2
WAGONER	24 440	15 505	3 113	4 495	643	19 302	5 822	13 480	11 010	2 470	30.2	57.0	12.8
WASHINGTON	82 195	54 293	17 395	10 015	1 801	70 379	10 507	59 872	44 278	15 594	14.9	62.9	22.2
WASHITA	25 658	16 551	4 889	2 506	358	22 794	4 218	18 576	14 045	4 531	18.5	61.6	19.9
WOODS	32 831	16 900	4 698	2 549	359	29 923	11 233	18 690	14 351	4 339	37.5	48.0	14.5
WOODWARD	38 702	20 489	8 170	3 236	660	34 806	10 043	24 763	17 253	7 510	28.9	49.6	21.6
OREGON													
TOTAL	21 082 537	16 170 137	2 834 615	348 795	475 525	20 258 217	2 077 785	18 180 432	15 821 342	2 359 090	10.3	78.1	11.6
SMSA PORTION	12 213 570	9 579 691	1 699 654	216 526	296 996	11 700 048	934 225	10 765 823	9 363 165	1 402 658	8.0	80.0	12.0
EUGENE-SPRINGFIELD SMSA	1 953 963	1 586 623	235 240	31 773	33 316	1 888 874	132 100	1 756 774	1 554 850	201 924	7.0	82.3	10.7
LANE CO.	1 953 963	1 586 623	235 240	31 773	33 316	1 888 874	132 100	1 756 774	1 554 850	201 924	7.0	82.3	10.7
EUGENE	747 115	618 337	95 518	31 773	20 836	694 506	33 260	661 246	586 564	74 682	4.8	84.5	10.8
PORTLAND, OREG.--WASH. SMSA*	8 677 402	6 748 312	1 250 306	155 976	208 219	8 313 207	678 784	7 634 423	6 592 336	1 042 087	8.2	79.3	12.5
CLACKAMAS CO	1 698 794	1 418 462	138 320	19 552	24 514	1 654 728	142 012	1 512 716	1 398 910	113 806	8.6	84.5	6.9
PORTLAND (PART)	7 438	6 597	663	(NA)	(NA)	(NA)	178	(NA)	(NA)	(NA)	(NA)	(NA)	(NA)
MULTNOMAH CO	5 370 751	4 035 494	907 909	115 294	148 686	5 106 771	427 348	4 679 423	3 920 200	759 223	8.4	76.8	14.9
PORTLAND (PART)	3 833 379	2 860 988	672 509	87 574	83 894	3 662 111	300 082	3 362 029	2 773 414	588 615	8.2	75.7	16.1
WASHINGTON CO.	1 607 857	1 294 356	204 077	21 130	35 019	1 551 708	109 424	1 442 284	1 273 226	169 058	7.1	82.1	10.9
PORTLAND (PART)	3 016	2 242	564	1	64	2 951	110	2 841	2 241	600	3.7	75.9	20.3
SALEM SMSA	1 582 205	1 244 756	214 108	28 777	55 461	1 497 967	123 341	1 374 626	1 215 979	158 647	8.2	81.2	10.6
MARION CO.	1 275 474	1 003 108	168 929	23 837	47 179	1 204 458	103 437	1 101 021	979 271	121 750	8.6	81.3	10.1
SALEM (PART)	554 961	448 924	65 506	10 127	(NA)	(NA)	40 531	(NA)	438 797	(NA)	(NA)	(NA)	(NA)
POLK CO.	306 731	241 648	45 179	4 940	8 282	293 509	19 904	273 605	236 708	36 897	6.8	80.6	12.6
SALEM (PART)	55 527	43 888	9 477	987	3 662	50 878	2 162	48 716	42 901	5 815	4.2	84.3	11.4
NON-SMSA PORTION	8 868 967	6 590 446	1 134 961	132 269	178 529	8 558 169	1 143 560	7 414 609	6 458 177	956 432	13.4	75.5	11.2
BAKER	209 558	86 049	28 566	2 365	3 225	203 968	94 943	109 025	83 684	25 341	46.5	41.0	12.4
BENTON	420 432	352 299	38 912	4 833	4 966	410 633	29 221	381 412	34, 466	33 946	7.1	84.6	8.3
CLATSOP	405 047	329 990	47 899	5 746	14 305	384 996	27 158	357 838	324 244	33 594	7.1	84.2	8.7
COLUMBIA	285 671	220 148	34 606	5 187	4 951	275 533	30 917	244 616	214 961	29 655	11.2	78.0	10.8
COOS	516 329	406 559	73 258	6 942	12 308	497 079	36 512	460 567	399 617	60 950	7.3	80.4	12.3
CROOK	110 315	80 961	19 859	1 113	2 296	106 906	9 495	97 411	79 848	17 563	8.9	74.7	16.4
CURRY	144 823	123 556	16 316	1 689	1 527	141 607	4 951	136 656	121 867	14 789	3.5	86.1	10.4
DESCHUTES	328 442	253 627	34 467	4 781	4 404	319 257	40 348	278 909	248 846	30 063	12.6	77.9	9.4
DOUGLAS	861 149	650 093	104 196	9 532	11 091	840 526	106 860	733 666	640 561	93 105	12.7	76.2	11.1
GILLIAM	55 610	35 160	7 204	189	496	54 925	13 246	41 679	34 971	6 708	24.1	63.7	12.2
GRANT	70 945	48 048	17 224	650	1 698	68 597	5 673	62 924	47 398	15 526	8.3	69.1	22.6
HARNEY	91 151	63 623	20 028	582	124	90 445	7 500	82 945	63 041	19 904	8.3	69.7	22.0
HOOD RIVER	142 054	97 404	28 629	1 963	10 203	129 888	16 021	113 867	95 441	18 426	12.3	73.5	14.2
JACKSON	839 839	666 418	96 553	15 412	14 977	809 450	76 868	732 582	651 006	81 576	9.5	80.4	10.1
JEFFERSON	188 883	67 303	16 796	490	2 756	185 637	104 784	80 853	66 813	14 040	56.4	36.0	7.6
JOSEPHINE	302 454	237 764	34 331	8 559	5 414	288 481	30 359	258 122	229 205	28 917	10.5	79.5	10.0
KLAMATH	581 754	371 487	70 000	14 958	10 365	556 431	140 267	416 164	356 529	59 635	25.2	64.1	10.7
LAKE	101 165	68 349	20 742	594	2 240	98 331	12 074	86 257	67 755	18 502	12.3	68.9	18.8
LINCOLN	373 735	322 852	25 947	5 336	2 348	366 051	24 936	341 115	317 516	23 599	6.8	86.7	6.4
LINN	851 377	671 955	108 527	15 947	12 999	822 831	70 895	751 936	656 408	95 528	8.6	79.8	11.6

See footnotes at end of table.

Table 4. Assessed Value of Property Subject to Local General Property Taxation, for SMSA's, Counties, and Selected Major Cities: 1971—Continued

(Amounts in thousands of dollars; each city shown had a population of 50,000 or more in 1970)

Area	Gross assessed value (before partial exemptions)			Tax-exempt portion of locally assessed value[1]		Assessed value subject to tax, after deduction of partial exemptions					Percent of assessed value subject to tax (total 100 percent for each area)		
	Total, including State-assessed property	Locally assessed property		Real property	Personal property	Total	State-assessed property	Locally assessed property			State-assessed property	Locally assessed property	
		Real	Personal					Total	Real	Personal		Real	Personal
OREGON--CON.													
NON-SMSA PORTION--CON.													
MALHEUR	284 273	201 457	58 545	2 081	14 960	267 232	24 271	242 961	199 376	43 585	9.1	74.6	16.3
MORROW	89 884	62 036	12 832	562	997	88 325	15 016	73 309	61 474	11 835	17.0	69.6	13.4
SHERMAN	59 515	41 906	5 683	183	315	59 017	11 926	47 091	41 723	5 368	20.2	70.7	9.1
TILLAMOOK	207 287	171 203	23 194	3 338	4 366	199 583	12 890	186 693	167 865	18 828	6.5	84.1	9.4
UMATILLA	421 026	293 817	69 644	5 429	19 446	396 151	57 565	338 586	288 388	50 198	14.5	72.8	12.7
UNION	185 501	128 581	31 096	3 209	3 289	179 003	25 824	153 179	125 372	27 807	14.4	70.0	15.5
WALLOWA	139 757	69 146	16 737	871	1 615	137 271	53 874	83 397	68 275	15 122	39.2	49.7	11.0
WASCO	225 692	160 888	30 939	2 693	5 035	217 964	33 865	184 099	158 195	25 904	15.5	72.6	11.9
WHEELER	27 597	19 973	6 807	100	753	26 744	817	25 927	19 873	6 054	3.1	74.3	22.6
YAMHILL	347 702	287 794	35 424	7 335	5 060	335 307	24 484	310 823	280 459	30 364	7.3	83.6	9.1
PENNSYLVANIA													
TOTAL	21 086 881	21 086 881	-	-	-	21 086 881	-	21 086 881	21 086 881	-	-	100.0	-
SMSA PORTION	18 334 677	18 334 677	-	-	-	18 334 677	-	18 334 677	18 334 677	-	-	100.0	-
BINGHAMTON, N.Y.-PA. SMSA*	64 159	64 159	-	-	-	64 159	-	64 159	64 159	-	-	100.0	-
SUSQUEHANNA CO	64 159	64 159	-	-	-	64 159	-	64 159	64 159	-	-	100.0	-
ALLENTOWN-BETHLEHEM-EASTON, PA.-N.J. SMSA*	1 338 239	1 338 239	-	-	-	1 338 239	-	1 338 239	1 338 239	-	-	100.0	-
LEHIGH CO	767 614	767 614	-	-	-	767 614	-	767 614	767 614	-	-	100.0	-
ALLENTOWN	323 985	323 985	-	-	-	323 985	-	323 985	323 985	-	-	100.0	-
BETHLEHEM (PART)	63 830	63 830	-	-	-	63 830	-	63 830	63 830	-	-	100.0	-
NORTHAMPTON CO	570 625	570 625	-	-	-	570 625	-	570 625	570 625	-	-	100.0	-
BETHLEHEM (PART)	164 061	164 061	-	-	-	164 061	-	164 061	164 061	-	-	100.0	-
ALTOONA SMSA	201 146	201 146	-	-	-	201 146	-	201 146	201 146	-	-	100.0	-
BLAIR CO	201 146	201 146	-	-	-	201 146	-	201 146	201 146	-	-	100.0	-
ALTOONA	89 117	89 117	-	-	-	89 117	-	89 117	89 117	-	-	100.0	-
ERIE SMSA	501 267	501 267	-	-	-	501 267	-	501 267	501 267	-	-	100.0	-
ERIE CO	501 267	501 267	-	-	-	501 267	-	501 267	501 267	-	-	100.0	-
ERIE	217 363	217 363	-	-	-	217 363	-	217 363	217 363	-	-	100.0	-
HARRISBURG SMSA	555 972	555 972	-	-	-	555 972	-	555 972	555 972	-	-	100.0	-
CUMBERLAND CO	222 854	222 854	-	-	-	222 854	-	222 854	222 854	-	-	100.0	-
DAUPHIN CO	311 916	311 916	-	-	-	311 916	-	311 916	311 916	-	-	100.0	-
HARRISBURG	95 230	95 230	-	-	-	95 230	-	95 230	95 230	-	-	100.0	-
PERRY CO	21 202	21 202	-	-	-	21 202	-	21 202	21 202	-	-	100.0	-
JOHNSTOWN SMSA	258 098	258 098	-	-	-	258 098	-	258 098	258 098	-	-	100.0	-
CAMBRIA CO	204 882	204 882	-	-	-	204 882	-	204 882	204 882	-	-	100.0	-
SOMERSET CO	53 216	53 216	-	-	-	53 216	-	53 216	53 216	-	-	100.0	-
LANCASTER SMSA	373 589	373 589	-	-	-	373 589	-	373 589	373 589	-	-	100.0	-
LANCASTER CO	373 589	373 589	-	-	-	373 589	-	373 589	373 589	-	-	100.0	-
LANCASTER	56 348	56 348	-	-	-	56 348	-	56 348	56 348	-	-	100.0	-
PHILADELPHIA, PA.-N.J. SMSA*	7 957 112	7 957 112	-	-	-	7 957 112	-	7 957 112	7 957 112	-	-	100.0	-
BUCKS CO	596 702	596 702	-	-	-	596 702	-	596 702	596 702	-	-	100.0	-
BRISTOL TWP	68 885	68 885	-	-	-	68 885	-	68 885	68 885	-	-	100.0	-
CHESTER CO	548 828	548 828	-	-	-	548 828	-	548 828	548 828	-	-	100.0	-
DELAWARE CO	648 965	648 965	-	-	-	648 965	-	648 965	648 965	-	-	100.0	-
CHESTER	49 503	49 503	-	-	-	49 503	-	49 503	49 503	-	-	100.0	-
HAVERFORD TWP	64 883	64 883	-	-	-	64 883	-	64 883	64 883	-	-	100.0	-
UPPER DARBY TWP	103 324	103 324	-	-	-	103 324	-	103 324	103 324	-	-	100.0	-
MONTGOMERY CO	1 375 915	1 375 915	-	-	-	1 375 915	-	1 375 915	1 375 915	-	-	100.0	-
ABINGTON TWP	145 240	145 240	-	-	-	145 240	-	145 240	145 240	-	-	100.0	-
LOWER MERION TWP	243 702	243 702	-	-	-	243 702	-	243 702	243 702	-	-	100.0	-
PHILADELPHIA	4 786 702	4 786 702	-	-	-	4 786 702	-	4 786 702	4 786 702	-	-	100.0	-
PITTSBURGH SMSA	5 508 131	5 508 131	-	-	-	5 508 131	-	5 508 131	5 508 131	-	-	100.0	-
ALLEGHENY CO	4 588 761	4 588 761	-	-	-	4 588 761	-	4 588 761	4 588 761	-	-	100.0	-
PENN HILLS TWP	167 851	167 851	-	-	-	167 851	-	167 851	167 851	-	-	100.0	-
PITTSBURGH	1 327 855	1 327 855	-	-	-	1 327 855	-	1 327 855	1 327 855	-	-	100.0	-
BEAVER CO	313 961	313 961	-	-	-	313 961	-	313 961	313 961	-	-	100.0	-
WASHINGTON CO	233 468	233 468	-	-	-	233 468	-	233 468	233 468	-	-	100.0	-
WESTMORELAND CO	371 941	371 941	-	-	-	371 941	-	371 941	371 941	-	-	100.0	-
READING SMSA	424 338	424 338	-	-	-	424 338	-	424 338	424 338	-	-	100.0	-
BERKS CO	424 338	424 338	-	-	-	424 338	-	424 338	424 338	-	-	100.0	-
READING	106 798	106 798	-	-	-	106 798	-	106 798	106 798	-	-	100.0	-
SCRANTON SMSA	228 245	228 245	-	-	-	228 245	-	228 245	228 245	-	-	100.0	-
LACKAWANNA CO	228 245	228 245	-	-	-	228 245	-	228 245	228 245	-	-	100.0	-
SCRANTON	126 924	126 924	-	-	-	126 924	-	126 924	126 924	-	-	100.0	-
WILKES-BARRE SMSA	390 573	390 573	-	-	-	390 573	-	390 573	390 573	-	-	100.0	-
LUZERNE CO	390 573	390 573	-	-	-	390 573	-	390 573	390 573	-	-	100.0	-
WILKES-BARRE	66 883	66 883	-	-	-	66 883	-	66 883	66 883	-	-	100.0	-
WILLIAMSPORT SMSA	129 780	129 780	-	-	-	129 780	-	129 780	129 780	-	-	100.0	-
LYCOMING CO	129 780	129 780	-	-	-	129 780	-	129 780	129 780	-	-	100.0	-
YORK SMSA	404 028	404 028	-	-	-	404 028	-	404 028	404 028	-	-	100.0	-
ADAMS CO	105 736	105 736	-	-	-	105 736	-	105 736	105 736	-	-	100.0	-
YORK CO	298 292	298 292	-	-	-	298 292	-	298 292	298 292	-	-	100.0	-
YORK	39 468	39 468	-	-	-	39 468	-	39 468	39 468	-	-	100.0	-

See footnotes at end of table.

Table 4. Assessed Value of Property Subject to Local General Property Taxation, for SMSA's, Counties, and Selected Major Cities: 1971—Continued

(Amounts in thousands of dollars; each city shown had a population of 50,000 or more in 1970)

Area	Gross assessed value (before partial exemptions)			Tax-exempt portion of locally assessed value[1]		Assessed value subject to tax, after deduction of partial exemptions					Percent of assessed value subject to tax (total 100 percent for each area)		
	Total, including State-assessed property	Locally assessed property		Real property	Personal property	Total	State-assessed property	Locally assessed property			State-assessed property	Locally assessed property	
		Real	Personal					Total	Real	Personal		Real	Personal
PENNSYLVANIA--CON.													
NON-SMSA PORTION	2 752 204	2 752 204	-	-	-	2 752 204	-	2 752 204	2 752 204	-	-	100.0	-
ARMSTRONG	71 463	71 463	-	-	-	71 463	-	71 463	71 463	-	-	100.0	-
BEDFORD	29 727	29 727	-	-	-	29 727	-	29 727	29 727	-	-	100.0	-
BRADFORD	50 767	50 767	-	-	-	50 767	-	50 767	50 767	-	-	100.0	-
BUTLER	194 017	194 017	-	-	-	194 017	-	194 017	194 017	-	-	100.0	-
CAMERON	16 432	16 432	-	-	-	16 432	-	16 432	16 432	-	-	100.0	-
CARBON	70 541	70 541	-	-	-	70 541	-	70 541	70 541	-	-	100.0	-
CENTRE	114 111	114 111	-	-	-	114 111	-	114 111	114 111	-	-	100.0	-
CLARION	26 511	26 511	-	-	-	26 511	-	26 511	26 511	-	-	100.0	-
CLEARFIELD	76 249	76 249	-	-	-	76 249	-	76 249	76 249	-	-	100.0	-
CLINTON	31 318	31 318	-	-	-	31 318	-	31 318	31 318	-	-	100.0	-
COLUMBIA	61 269	61 269	-	-	-	61 269	-	61 269	61 269	-	-	100.0	-
CRAWFORD	95 276	95 276	-	-	-	95 276	-	95 276	95 276	-	-	100.0	-
ELK	27 174	27 174	-	-	-	27 174	-	27 174	27 174	-	-	100.0	-
FAYETTE	154 181	154 181	-	-	-	154 181	-	154 181	154 181	-	-	100.0	-
FOREST	5 306	5 306	-	-	-	5 306	-	5 306	5 306	-	-	100.0	-
FRANKLIN	159 957	159 957	-	-	-	159 957	-	159 957	159 957	-	-	100.0	-
FULTON	10 514	10 514	-	-	-	10 514	-	10 514	10 514	-	-	100.0	-
GREENE	56 642	56 642	-	-	-	56 642	-	56 642	56 642	-	-	100.0	-
HUNTINGDON	40 681	40 681	-	-	-	40 681	-	40 681	40 681	-	-	100.0	-
INDIANA	98 283	98 283	-	-	-	98 283	-	98 283	98 283	-	-	100.0	-
JEFFERSON	38 325	38 325	-	-	-	38 325	-	38 325	38 325	-	-	100.0	-
JUNIATA	17 403	17 403	-	-	-	17 403	-	17 403	17 403	-	-	100.0	-
LAWRENCE	128 433	128 433	-	-	-	128 433	-	128 433	128 433	-	-	100.0	-
LEBANON	192 614	192 614	-	-	-	192 614	-	192 614	192 614	-	-	100.0	-
MCKEAN	49 843	49 843	-	-	-	49 843	-	49 843	49 843	-	-	100.0	-
MERCER	179 961	179 961	-	-	-	179 961	-	179 961	179 961	-	-	100.0	-
MIFFLIN	36 516	36 516	-	-	-	36 516	-	36 516	36 516	-	-	100.0	-
MONROE	112 791	112 791	-	-	-	112 791	-	112 791	112 791	-	-	100.0	-
MONTOUR	19 605	19 605	-	-	-	19 605	-	19 605	19 605	-	-	100.0	-
NORTHUMBERLAND	71 341	71 341	-	-	-	71 341	-	71 341	71 341	-	-	100.0	-
PIKE	35 143	35 143	-	-	-	35 143	-	35 143	35 143	-	-	100.0	-
POTTER	15 542	15 542	-	-	-	15 542	-	15 542	15 542	-	-	100.0	-
SCHUYLKILL	149 917	149 917	-	-	-	149 917	-	149 917	149 917	-	-	100.0	-
SNYDER	24 021	24 021	-	-	-	24 021	-	24 021	24 021	-	-	100.0	-
SULLIVAN	11 630	11 630	-	-	-	11 630	-	11 630	11 630	-	-	100.0	-
TIOGA	52 932	52 932	-	-	-	52 932	-	52 932	52 932	-	-	100.0	-
UNION	21 070	21 070	-	-	-	21 070	-	21 070	21 070	-	-	100.0	-
VENANGO	60 639	60 639	-	-	-	60 639	-	60 639	60 639	-	-	100.0	-
WARREN	91 497	91 497	-	-	-	91 497	-	91 497	91 497	-	-	100.0	-
WAYNE	24 695	24 695	-	-	-	24 695	-	24 695	24 695	-	-	100.0	-
WYOMING	27 867	27 867	-	-	-	27 867	-	27 867	27 867	-	-	100.0	-
RHODE ISLAND**													
TOTAL	4 306 843	3 371 113	935 730	84 481	24 955	4 197 407	-	4 197 407	3 286 632	910 775	-	78.3	21.7
SEA PORTION	3 536 552	2 741 729	794 823	71 259	22 670	3 442 623	-	3 442 623	2 670 470	772 153	-	77.6	22.4
PROVIDENCE-WARWICK-PAWTUCKET SEA	3 536 552	2 741 729	794 823	71 259	22 670	3 442 623	-	3 442 623	2 670 470	772 153	-	77.6	22.4
BRISTOL CO	234 231	194 084	40 147	3 833	2 541	227 857	-	227 857	190 251	37 606	-	83.5	16.5
KENT CO	682 861	553 271	129 590	18 138	2 578	662 145	-	662 145	535 133	127 012	-	80.8	19.2
WARWICK	432 037	349 184	82 853	11 621	1 541	418 875	-	418 875	337 563	81 312	-	80.6	19.4
PROVIDENCE CO	2 619 460	1 994 374	625 086	49 288	17 551	2 552 621	-	2 552 621	1 945 086	607 535	-	76.2	23.8
CRANSTON	326 658	253 917	72 741	9 556	1 296	315 806	-	315 806	244 361	71 445	-	77.4	22.6
PAWTUCKET	323 073	233 542	89 531	7 954	2 338	312 781	-	312 781	225 588	87 193	-	72.1	27.9
PROVIDENCE	849 832	649 297	200 535	4 224	9 081	836 527	-	836 527	645 073	191 454	-	77.1	22.9
NON-SEA PORTION	770 291	629 384	140 907	13 222	2 285	754 784	-	754 784	616 162	138 622	-	81.6	18.4
NEWPORT	318 396	255 624	62 772	6 583	1 199	310 614	-	310 614	249 041	61 573	-	80.2	19.8
WASHINGTON	451 895	373 760	78 135	6 639	1 086	444 170	-	444 170	367 121	77 049	-	82.7	17.3
SOUTH CAROLINA													
TOTAL	1 404 421	546 671	183 371	-	-	1 404 421	674 379	730 042	546 671	183 371	48.0	38.9	13.1
SMSA PORTION	672 556	292 190	84 636	-	-	672 556	295 730	376 826	292 190	84 636	44.0	43.4	12.6
AUGUSTA, GA.-S.C. SMSA*	58 031	19 550	6 583	-	-	58 031	31 898	26 133	19 550	6 583	55.0	33.7	11.3
AIKEN CO	58 031	19 550	6 583	-	-	58 031	31 898	26 133	19 550	6 583	55.0	33.7	11.3
CHARLESTON SMSA	142 190	74 799	18 855	-	-	142 190	48 536	93 654	74 799	18 855	34.1	52.6	13.3
BERKELEY CO	15 128	4 333	3 624	-	-	15 128	7 171	7 957	4 333	3 624	47.4	28.6	24.0
CHARLESTON CO	127 062	70 466	15 231	-	-	127 062	41 365	85 697	70 466	15 231	32.6	55.5	12.0
CHARLESTON	(NA)	(NA)	(NA)	-	-	(NA)	(NA)	(NA)	(NA)	(NA)	(NA)	(NA)	(NA)
COLUMBIA SMSA	191 817	99 078	24 064	-	-	191 817	68 675	123 142	99 078	24 064	35.8	51.7	12.5
LEXINGTON CO	53 039	17 369	8 615	-	-	53 039	27 055	25 984	17 369	8 615	51.0	32.7	16.2
RICHLAND CO	138 778	81 709	15 449	-	-	138 778	41 620	97 158	81 709	15 449	30.0	58.9	11.1
COLUMBIA	(NA)	(NA)	(NA)	-	-	(NA)	(NA)	(NA)	(NA)	(NA)	(NA)	(NA)	(NA)
GREENVILLE SMSA	177 579	67 111	23 224	-	-	177 579	87 244	90 335	67 111	23 224	49.1	37.8	13.1
GREENVILLE CO	144 962	54 685	19 261	-	-	144 962	71 016	73 946	54 685	19 261	49.0	37.7	13.3
GREENVILLE	(NA)	(NA)	(NA)	-	-	(NA)	(NA)	(NA)	(NA)	(NA)	(NA)	(NA)	(NA)
PICKENS CO	32 617	12 426	3 963	-	-	32 617	16 228	16 389	12 426	3 963	49.8	38.1	12.2
SPARTANBURG SMSA	102 939	31 652	11 910	-	-	102 939	59 377	43 562	31 652	11 910	57.7	30.7	11.6
SPARTANBURG CO	102 939	31 652	11 910	-	-	102 939	59 377	43 562	31 652	11 910	57.7	30.7	11.6

See footnotes at end of table.

Table 4. Assessed Value of Property Subject to Local General Property Taxation, for SMSA's, Counties, and Selected Major Cities: 1971—Continued

(Amounts in thousands of dollars; each city shown had a population of 50,000 or more in 1970)

Area	Gross assessed value (before partial exemptions)			Tax-exempt portion of locally assessed value[1]		Assessed value subject to tax, after deduction of partial exemptions					Percent of assessed value subject to tax (total 100 percent for each area)		
	Total, including State-assessed property	Locally assessed property		Real property	Personal property	Total	State-assessed property	Locally assessed property			State-assessed property	Locally assessed property	
		Real	Personal					Total	Real	Personal		Real	Personal
SOUTH CAROLINA--CON.													
NON-SMSA PORTION	731 865	254 481	98 735	-	-	731 865	378 649	353 216	254 481	98 735	51.7	34.8	13.5
ABBEVILLE	11 230	3 298	1 325	-	-	11 230	6 607	4 623	3 298	1 325	58.8	29.4	11.8
ALLENDALE	7 818	2 307	2 838	-	-	7 818	2 673	5 145	2 307	2 838	34.2	29.5	36.3
ANDERSON	63 485	15 936	7 117	-	-	63 485	40 432	23 053	15 936	7 117	63.7	25.1	11.2
BAMBERG	6 177	2 747	1 053	-	-	6 177	2 377	3 800	2 747	1 053	38.5	44.3	17.0
BARNWELL	8 288	2 984	1 297	-	-	8 288	4 007	4 281	2 984	1 297	48.3	36.0	15.6
BEAUFORT	17 492	10 789	2 695	-	-	17 492	4 008	13 484	10 789	2 695	22.9	61.7	15.4
CALHOUN	8 420	2 404	1 002	-	-	8 420	5 014	3 406	2 404	1 002	59.5	28.6	11.9
CHEROKEE	19 141	4 007	2 491	-	-	19 141	12 643	6 498	4 007	2 491	66.1	20.9	13.0
CHESTER	18 129	1 873	1 613	-	-	18 129	14 643	3 486	1 873	1 613	80.8	10.3	8.9
CHESTERFIELD	13 731	5 295	2 225	-	-	13 731	6 211	7 520	5 295	2 225	45.2	38.6	16.2
CLARENDON	7 161	3 193	1 745	-	-	7 161	2 223	4 938	3 193	1 745	31.0	44.6	24.4
COLLETON	16 319	3 882	1 910	-	-	16 319	10 527	5 792	3 882	1 910	64.5	23.8	11.7
DARLINGTON	30 170	10 124	3 487	-	-	30 170	16 559	13 611	10 124	3 487	54.9	33.6	11.6
DILLON	7 992	1 453	1 755	-	-	7 992	4 784	3 208	1 453	1 755	59.9	18.2	22.0
DORCHESTER	14 055	6 015	2 081	-	-	14 055	5 959	8 096	6 015	2 081	42.4	42.8	14.8
EDGEFIELD	7 748	3 640	1 121	-	-	7 748	2 987	4 761	3 640	1 121	38.6	47.0	14.5
FAIRFIELD	10 761	2 964	1 213	-	-	10 761	6 584	4 177	2 964	1 213	61.2	27.5	11.3
FLORENCE	46 646	17 734	7 181	-	-	46 646	21 731	24 915	17 734	7 181	46.6	38.0	15.4
GEORGETOWN	24 624	8 821	2 158	-	-	24 624	13 645	10 979	8 821	2 158	55.4	35.8	8.8
GREENWOOD	37 786	11 585	3 292	-	-	37 786	22 909	14 877	11 585	3 292	60.6	30.7	8.7
HAMPTON	8 892	3 855	1 511	-	-	8 892	3 526	5 366	3 855	1 511	39.7	43.4	17.0
HORRY	36 603	21 911	7 146	-	-	36 603	7 546	29 057	21 911	7 146	20.6	59.9	19.5
JASPER	4 957	2 794	714	-	-	4 957	1 449	3 508	2 794	714	29.2	56.4	14.4
KERSHAW	31 113	10 837	2 421	-	-	31 113	17 855	13 258	10 837	2 421	57.4	34.8	7.8
LANCASTER	22 544	4 547	2 385	-	-	22 544	15 612	6 932	4 547	2 385	69.3	20.2	10.6
LAURENS	23 215	7 026	2 797	-	-	23 215	13 392	9 823	7 026	2 797	57.7	30.3	12.0
LEE	5 951	3 281	980	-	-	5 951	1 690	4 261	3 281	980	28.4	55.1	16.5
MCCORMICK	4 287	1 594	699	-	-	4 287	1 994	2 293	1 594	699	46.5	37.2	16.3
MARION	12 739	6 303	1 930	-	-	12 739	4 506	8 233	6 303	1 930	35.4	49.5	15.2
MARLBORO	14 122	5 452	1 205	-	-	14 122	7 465	6 657	5 452	1 205	52.9	38.6	8.5
NEWBERRY	17 010	6 859	2 138	-	-	17 010	8 013	8 997	6 859	2 138	47.1	40.3	12.6
OCONEE	19 253	3 788	2 685	-	-	19 253	12 780	6 473	3 788	2 685	66.4	19.7	13.9
ORANGEBURG	29 824	13 354	4 942	-	-	29 824	11 528	18 296	13 354	4 942	38.7	44.8	16.6
SALUDA	6 085	2 475	1 648	-	-	6 085	1 962	4 123	2 475	1 648	32.2	40.7	27.1
SUMTER	36 551	20 370	4 375	-	-	36 551	11 806	24 745	20 370	4 375	32.3	55.7	12.0
UNION	13 967	3 500	1 571	-	-	13 967	8 896	5 071	3 500	1 571	63.7	25.1	11.2
WILLIAMSBURG	11 634	3 266	4 350	-	-	11 634	4 018	7 616	3 266	4 350	34.5	28.1	37.4
YORK	55 945	12 218	5 639	-	-	55 945	38 088	17 857	12 218	5 639	68.1	21.8	10.1
SOUTH DAKOTA													
TOTAL	2 912 923	2 153 783	643 094	-	-	2 912 923	116 046	2 796 877	2 153 783	643 094	4.0	73.9	22.1
SMSA PORTION	309 335	235 321	46 550	-	-	309 335	27 464	281 871	235 321	46 550	8.9	76.1	15.0
SIOUX FALLS SMSA	309 335	235 321	46 550	-	-	309 335	27 464	281 871	235 321	46 550	8.9	76.1	15.0
MINNEHAHA CO	309 335	235 321	46 550	-	-	309 335	27 464	281 871	235 321	46 550	8.9	76.1	15.0
SIOUX FALLS (PART)	209 596	167 022	27 508	-	-	209 596	15 066	194 530	167 022	27 508	7.2	79.7	13.1
NON-SMSA PORTION	2 603 588	1 918 462	596 544	-	-	2 603 588	88 582	2 515 006	1 918 462	596 544	3.4	73.7	22.9
AURORA	28 785	20 981	7 553	-	-	28 785	251	28 534	20 981	7 553	0.9	72.9	26.2
BEADLE	81 244	56 952	19 161	-	-	81 244	5 131	76 113	56 952	19 161	6.3	70.1	23.6
BENNETT	19 236	14 450	4 730	-	-	19 236	56	19 180	14 450	4 730	0.3	75.1	24.6
BON HOMME	40 872	30 293	9 772	-	-	40 872	807	40 065	30 293	9 772	2.0	74.1	23.9
BROOKINGS	80 436	62 264	17 093	-	-	80 436	1 079	79 357	62 264	17 093	1.3	77.4	21.3
BROWN	137 929	100 844	30 177	-	-	137 929	6 908	131 021	100 844	30 177	5.0	73.1	21.9
BRULE	31 466	21 030	9 583	-	-	31 466	853	30 613	21 030	9 583	2.7	66.8	30.5
BUFFALO	7 965	5 700	2 265	-	-	7 965	-	7 965	5 700	2 265	-	71.6	28.4
BUTTE	34 374	23 963	8 261	-	-	34 374	2 150	32 224	23 963	8 261	6.3	69.7	24.0
CAMPBELL	22 062	15 604	6 263	-	-	22 062	195	21 867	15 604	6 263	0.9	70.7	28.4
CHARLES MIX	51 316	36 394	13 744	-	-	51 316	1 178	50 138	36 394	13 744	2.3	70.9	26.8
CLARK	34 414	23 448	9 764	-	-	34 414	1 202	33 212	23 448	9 764	3.5	68.1	28.4
CLAY	54 290	44 186	8 762	-	-	54 290	1 342	52 948	44 186	8 762	2.5	81.4	16.1
CODINGTON	66 968	49 616	15 192	-	-	66 968	2 160	64 808	49 616	15 192	3.2	74.1	22.7
CORSON	23 512	15 522	6 656	-	-	23 512	1 334	22 178	15 522	6 656	5.7	66.0	28.3
CUSTER	18 627	13 538	4 084	-	-	18 627	1 005	17 622	13 538	4 084	5.4	72.7	21.9
DAVISON	65 535	48 239	13 048	-	-	65 535	4 248	61 287	48 239	13 048	6.5	73.6	19.9
DAY	43 645	31 784	10 177	-	-	43 645	1 684	41 961	31 784	10 177	3.9	72.8	23.3
DEUEL	30 307	21 674	8 321	-	-	30 307	312	29 995	21 674	8 321	1.0	71.5	27.5
DEWEY	15 066	10 457	4 331	-	-	15 066	278	14 788	10 457	4 331	1.8	69.4	28.7
DOUGLAS	24 598	17 111	7 243	-	-	24 598	244	24 354	17 111	7 243	1.0	69.6	29.4
EDMUNDS	35 602	24 987	9 522	-	-	35 602	1 093	34 509	24 987	9 522	3.1	70.2	26.7
FALL RIVER	25 014	16 878	6 041	-	-	25 014	2 095	22 919	16 878	6 041	8.4	67.5	24.2
FAULK	30 480	21 983	8 049	-	-	30 480	448	30 032	21 983	8 049	1.5	72.1	26.4
GRANT	42 561	31 179	10 185	-	-	42 561	1 197	41 364	31 179	10 185	2.8	73.3	23.9
GREGORY	34 581	24 210	9 998	-	-	34 581	373	34 208	24 210	9 998	1.1	70.0	28.9
HAAKON	25 726	18 974	6 503	-	-	25 726	249	25 477	18 974	6 503	1.0	73.8	25.3
HAMLIN	26 806	19 307	6 941	-	-	26 806	558	26 248	19 307	6 941	2.1	72.0	25.9
HAND	42 464	29 428	12 669	-	-	42 464	367	42 097	29 428	12 669	0.9	69.3	29.8
HANSON	24 403	17 749	5 885	-	-	24 403	769	23 634	17 749	5 885	3.2	72.7	24.1
HARDING	18 432	11 898	5 997	-	-	18 432	537	17 895	11 898	5 997	2.9	64.6	32.5
HUGHES	53 023	41 743	9 733	-	-	53 023	1 547	51 476	41 743	9 733	2.9	78.7	18.4
HUTCHINSON	66 003	48 658	16 070	-	-	66 003	1 275	64 728	48 658	16 070	1.9	73.7	24.3
HYDE	18 739	13 351	5 201	-	-	18 739	187	18 552	13 351	5 201	1.0	71.2	27.8
JACKSON	9 114	6 238	2 652	-	-	9 114	224	8 890	6 238	2 652	2.5	68.4	29.1
JERAULD	18 053	12 291	5 586	-	-	18 053	176	17 877	12 291	5 586	1.0	68.1	30.9

See footnotes at end of table.

Table 4. Assessed Value of Property Subject to Local General Property Taxation, for SMSA's, Counties, and Selected Major Cities: 1971—Continued

(Amounts in thousands of dollars; each city shown had a population of 50,000 or more in 1970)

Area	Gross assessed value (before partial exemptions): Total, including State-assessed property	Gross assessed value: Locally assessed property: Real	Gross assessed value: Locally assessed property: Personal	Tax-exempt portion of locally assessed value[1]: Real property	Tax-exempt portion: Personal property	Assessed value subject to tax, after deduction of partial exemptions: Total	Assessed value: State-assessed property	Assessed value: Locally assessed property: Total	Assessed value: Locally assessed property: Real	Assessed value: Locally assessed property: Personal	Percent of assessed value subject to tax (total 100 percent for each area): State-assessed property	Percent: Locally assessed property: Real	Percent: Locally assessed property: Personal
SOUTH DAKOTA--CON.													
NON-SMSA PORTION--CON.													
JONES	18 484	14 075	4 153	-	-	18 484	256	18 228	14 075	4 153	1.4	76.1	22.5
KINGSBURY	41 779	30 047	10 288	-	-	41 779	1 444	40 335	30 047	10 288	3.5	71.9	24.6
LAKE	48 575	37 392	9 664	-	-	48 575	1 519	47 056	37 392	9 664	3.1	77.0	19.9
LAWRENCE	54 981	42 206	8 421	-	-	54 981	4 354	50 627	42 206	8 421	7.9	76.8	15.3
LINCOLN	61 511	48 278	10 964		-	61 511	2 269	59 242	48 278	10 964	3.7	78.5	17.8
SIOUX FALLS (PART)	11	11	-	-	-	11	-	11	11	-	-	100.0	-
LYMAN	29 623	21 458	7 848	-	-	29 623	317	29 306	21 458	7 848	1.1	72.4	26.5
MCCOOK	38 939	28 183	9 118	-	-	38 939	1 638	37 301	28 183	9 118	4.2	72.4	23.4
MCPHERSON	31 189	21 752	9 050	-	-	31 189	387	30 802	21 752	9 050	1.2	69.7	29.0
MARSHALL	32 337	24 441	7 332	-	-	32 337	564	31 773	24 441	7 332	1.7	75.6	22.7
MEADE	51 032	38 334	11 224	-	-	51 032	1 474	49 558	38 334	11 224	2.9	75.1	22.0
MELLETTE	14 700	9 937	4 720	-	-	14 700	43	14 657	9 937	4 720	0.3	67.6	32.1
MINER	27 379	20 059	6 662	-	-	27 379	658	26 721	20 059	6 662	2.4	73.3	24.3
MOODY	38 984	29 546	8 708	-	-	38 984	730	38 254	29 546	8 708	1.9	75.8	22.3
PENNINGTON	170 953	133 296	23 550	-	-	170 953	14 107	156 846	133 296	23 550	8.3	78.0	13.8
PERKINS	35 652	25 486	9 834	-	-	35 652	332	35 320	25 486	9 834	0.9	71.5	27.6
POTTER	29 572	21 714	7 412	-	-	29 572	446	29 126	21 714	7 412	1.5	73.4	25.1
ROBERTS	49 360	36 562	11 774	-	-	49 360	1 024	48 336	36 562	11 774	2.1	74.1	23.9
SANBORN	22 315	15 813	5 833	-	-	22 315	669	21 646	15 813	5 833	3.0	70.9	26.1
SHANNON	5 756	3 313	2 417	-	-	5 756	26	5 730	3 313	2 417	0.5	57.6	42.0
SPINK	62 125	44 833	15 077	-	-	62 125	2 215	59 910	44 833	15 077	3.6	72.2	24.3
STANLEY	21 503	16 792	4 569	-	-	21 503	142	21 361	16 792	4 569	0.7	78.1	21.2
SULLY	28 993	23 016	5 881	-	-	28 993	96	28 897	23 016	5 881	0.3	79.4	20.3
TODD	12 986	8 611	4 371	-	-	12 986	4	12 982	8 611	4 371	(Z)	66.3	33.7
TRIPP	49 565	36 262	12 758	-	-	49 565	545	49 020	36 262	12 758	1.1	73.2	25.7
TURNER	55 383	41 910	12 659	-	-	55 383	814	54 569	41 910	12 659	1.5	75.7	22.9
UNION	47 299	37 831	8 459	-	-	47 299	1 009	46 290	37 831	8 459	2.1	80.0	17.9
WALWORTH	37 615	26 661	8 052	-	-	37 615	2 902	34 713	26 661	8 052	7.7	70.9	21.4
WASHABAUGH	6 018	3 721	2 297	-	-	6 018	-	6 018	3 721	2 297	-	61.8	38.2
YANKTON	83 495	65 336	13 128	-	-	83 495	5 031	78 464	65 336	13 128	6.0	78.3	15.7
ZIEBACH	11 837	8 673	3 109	-	-	11 837	55	11 782	8 673	3 109	0.5	73.3	26.3
TENNESSEE													
TOTAL	9 068 973	7 350 674	859 640	-	-	9 068 973	858 659	8 210 314	7 350 674	859 640	9.5	81.1	9.5
SMSA PORTION	5 051 452	4 126 248	568 927	-	-	5 051 452	356 277	4 695 175	4 126 248	568 927	7.1	81.7	11.3
CHATTANOOGA, TENN.-GA. SMSA*	618 212	503 415	52 909	-	-	618 212	61 888	556 324	503 415	52 909	10.0	81.4	8.6
HAMILTON CO.	618 212	503 415	52 909	-	-	618 212	61 888	556 324	503 415	52 909	10.0	81.4	8.6
CHATTANOOGA	(NA)	203 320	(NA)	-	-	(NA)	(NA)	(NA)	203 320	(NA)	(NA)	(NA)	(NA)
KNOXVILLE SMSA	762 910	638 608	58 779	-	-	762 910	65 523	697 387	638 608	58 779	8.6	83.7	7.7
ANDERSON CO.	88 284	75 861	3 924	-	-	88 284	8 499	79 785	75 861	3 924	9.6	85.9	4.4
BLOUNT CO.	135 609	95 492	27 334	-	-	135 609	12 783	122 826	95 492	27 334	9.4	70.4	20.2
KNOX CO.	539 017	467 255	27 521	-	-	539 017	44 241	494 776	467 255	27 521	8.2	86.7	5.1
KNOXVILLE	(NA)	314 422	23 080	-	-	(NA)	(NA)	337 502	314 422	23 080	(NA)	(NA)	(NA)
MEMPHIS, TENN.-ARK. SMSA*	2 292 115	1 870 095	312 764	-	-	2 292 115	109 256	2 182 859	1 870 095	312 764	4.8	81.6	13.6
SHELBY CO.	2 292 115	1 870 095	312 764	-	-	2 292 115	109 256	2 182 859	1 870 095	312 764	4.8	81.6	13.6
MEMPHIS	(NA)	1 588 086	(NA)	-	-	(NA)	87 119	(NA)	1 588 086	(NA)	(NA)	(NA)	(NA)
NASHVILLE SMSA	1 376 215	1 114 130	144 475	-	-	1 378 215	119 610	1 258 605	1 114 130	144 475	8.7	80.8	10.5
DAVIDSON CO.:[3]													
NASHVILLE	1 194 006	963 150	141 231	-	-	1 194 006	89 625	1 104 381	963 150	141 231	7.5	80.7	11.8
SUMNER CO.	123 771	105 763	1 808	-	-	123 771	16 200	107 571	105 763	1 808	13.1	85.5	1.5
WILSON CO.	60 438	45 217	1 436	-	-	60 438	13 785	46 653	45 217	1 436	22.8	74.8	2.4
NON-SMSA PORTION	4 017 521	3 224 426	290 713	-	-	4 017 521	502 382	3 515 139	3 224 426	290 713	12.5	80.3	7.2
BEDFORD	38 792	31 391	1 774	-	-	38 792	5 627	33 165	31 391	1 774	14.5	80.9	4.6
BENTON	19 029	16 582	481	-	-	19 029	1 966	17 063	16 582	481	10.3	87.1	2.5
BLEDSOE	14 587	13 516	75	-	-	14 587	996	13 591	13 516	75	6.8	92.7	0.5
BRADLEY	147 902	126 775	11 576	-	-	147 902	9 551	138 351	126 775	11 576	6.5	85.7	7.8
CAMPBELL	32 507	24 128	2 755	-	-	32 507	5 624	26 883	24 128	2 755	17.3	74.2	8.5
CANNON	11 976	10 979	-	-	-	11 976	997	10 979	10 979	-	8.3	91.7	-
CARROLL	22 769	17 654	457	-	-	22 769	4 658	18 111	17 654	457	20.5	77.5	2.0
CARTER	61 713	53 410	4 651	-	-	61 713	3 652	58 061	53 410	4 651	5.9	86.5	7.5
CHEATHAM	29 700	23 763	72	-	-	29 700	5 865	23 835	23 763	72	19.7	80.0	0.2
CHESTER	11 354	9 266	11	-	-	11 354	2 077	9 277	9 266	11	18.3	81.6	0.1
CLAIBORNE	28 672	25 217	847	-	-	28 672	2 608	26 064	25 217	847	9.1	87.9	3.0
CLAY	5 606	4 987	184	-	-	5 606	435	5 171	4 987	184	7.8	89.0	3.3
COCKE	46 523	38 900	3 037	-	-	46 523	4 586	41 937	38 900	3 037	9.9	83.6	6.5
COFFEE	65 156	58 811	1 363	-	-	65 156	4 982	60 174	58 811	1 363	7.6	90.3	2.1
CROCKETT	39 045	34 228	782	-	-	39 045	4 035	35 010	34 228	782	10.3	87.7	2.0
CUMBERLAND	27 254	23 305	544	-	-	27 254	3 405	23 849	23 305	544	12.5	85.5	2.0
DECATUR	18 338	15 121	1 001	-	-	18 338	2 216	16 122	15 121	1 001	12.1	82.5	5.5
DE KALB	22 755	21 688	-	-	-	22 755	1 067	21 688	21 688	-	4.7	95.3	-
DICKSON	43 418	35 926	845	-	-	43 418	6 647	36 771	35 926	845	15.3	82.7	1.9
DYER	67 384	50 782	2 804	-	-	67 384	13 798	53 586	50 782	2 804	20.5	75.4	4.2
FAYETTE	57 991	45 800	554	-	-	57 991	11 637	46 354	45 800	554	20.1	79.0	1.0
FENTRESS	9 100	7 313	603	-	-	9 100	1 184	7 916	7 313	603	13.0	80.4	6.6
FRANKLIN	50 640	43 782	1 399	-	-	50 640	5 459	45 181	43 782	1 399	10.8	86.5	2.8
GIBSON	108 735	96 756	1 189	-	-	108 735	10 790	97 945	96 756	1 189	9.9	89.0	1.1
GILES	39 612	30 254	919	-	-	39 612	8 439	31 173	30 254	919	21.3	76.4	2.3
GRAINGER	19 993	18 368	126	-	-	19 993	1 499	18 494	18 368	126	7.5	91.9	0.6
GREENE	94 971	85 016	2 197	-	-	94 971	7 758	87 213	85 016	2 197	8.2	89.5	2.3
GRUNDY	14 338	12 198	71	-	-	14 338	2 069	12 269	12 198	71	14.4	85.1	0.5
HAMBLEN	109 698	83 180	18 000	-	-	109 698	8 518	101 180	83 180	18 000	7.8	75.8	16.4
HANCOCK	6 842	6 367	72	-	-	6 842	403	6 439	6 367	72	5.9	98.1	1.1

See footnotes at end of table.

Table 4. Assessed Value of Property Subject to Local General Property Taxation, for SMSA's, Counties, and Selected Major Cities: 1971—Continued

(Amounts in thousands of dollars; each city shown had a population of 50,000 or more in 1970)

Area	Gross assessed value (before partial exemptions)			Tax-exempt portion of locally assessed value[1]		Assessed value subject to tax, after deduction of partial exemptions					Percent of assessed value subject to tax (total 100 percent for each area)		
	Total, including State-assessed property	Locally assessed property		Real property	Personal property	Total	State-assessed property	Locally assessed property			State-assessed property	Locally assessed property	
		Real	Personal					Total	Real	Personal		Real	Personal
TENNESSEE--CON.													
NON-SMSA PORTION--CON.													
HARDEMAN	42 854	33 249	727	-	-	42 854	8 878	33 976	33 249	727	20.7	77.6	1.7
HARDIN	41 824	32 055	565	-	-	41 824	9 204	32 620	32 055	565	22.0	76.6	1.4
HAWKINS	54 838	41 462	5 226	-	-	54 838	8 150	46 688	41 462	5 226	14.9	75.6	9.5
HAYWOOD	56 167	42 955	1 559	-	-	56 167	11 653	44 514	42 935	1 559	20.7	76.5	2.8
HENDERSON	28 410	24 462	562	-	-	28 410	3 386	25 024	24 462	562	11.9	86.1	2.0
HENRY	58 460	48 949	1 656	-	-	58 460	7 855	50 605	48 949	1 656	13.4	83.7	2.8
HICKMAN	25 914	16 515	115	-	-	25 914	9 284	16 630	16 515	115	35.8	63.7	0.4
HOUSTON	10 933	9 220	204	-	-	10 933	1 509	9 424	9 220	204	13.8	84.3	1.9
HUMPHREYS	46 508	25 546	16 918	-	-	46 508	4 044	42 464	25 546	16 918	8.7	54.9	36.4
JACKSON	22 847	21 678	25	-	-	22 847	1 144	21 703	21 678	25	5.0	94.9	0.1
JEFFERSON	45 008	36 023	3 931	-	-	45 008	5 054	39 954	36 023	3 931	11.2	80.0	8.7
JOHNSON	17 534	15 166	985	-	-	17 534	1 383	16 151	15 166	985	7.9	86.5	5.6
LAKE	22 648	20 013	1 373	-	-	22 648	1 262	21 386	20 013	1 373	5.6	88.4	6.1
LAUDERDALE	43 828	38 676	1 105	-	-	43 828	4 047	39 781	38 676	1 105	9.2	88.2	2.5
LAWRENCE	54 526	43 226	3 785	-	-	54 526	7 515	47 011	43 226	3 785	13.8	79.3	6.9
LEWIS	12 172	6 403	94	-	-	12 172	5 675	6 497	6 403	94	46.6	52.6	0.8
LINCOLN	42 245	38 044	1 337	-	-	42 245	2 864	39 381	38 044	1 337	6.8	90.1	3.2
LOUDON	39 920	34 912	221	-	-	39 920	4 787	35 133	34 912	221	12.0	87.5	0.6
MCMINN	84 444	59 712	17 132	-	-	84 444	7 600	76 844	59 712	17 132	9.0	70.7	20.3
MCNAIRY	36 241	26 943	1 797	-	-	36 241	7 501	28 740	26 943	1 797	20.7	74.3	5.0
MACON	21 542	12 453	383	-	-	21 542	8 706	12 836	12 453	383	40.4	57.8	1.8
MADISON	120 239	104 017	5 159	-	-	120 239	11 063	109 176	104 017	5 159	9.2	86.5	4.3
MARION	29 923	23 960	1 523	-	-	29 923	4 440	25 483	23 960	1 523	14.8	80.1	5.1
MARSHALL	36 743	29 208	3 238	-	-	36 743	4 297	32 446	29 208	3 238	11.7	79.5	8.8
MAURY	101 503	76 059	7 015	-	-	101 503	18 429	83 074	76 059	7 015	18.2	74.9	6.9
MEIGS	8 479	7 616	61	-	-	8 479	802	7 677	7 616	61	9.5	89.8	0.7
MONROE	30 512	22 041	1 778	-	-	30 512	6 693	23 819	22 041	1 778	21.9	72.2	5.8
MONTGOMERY	86 882	76 729	2 427	-	-	86 882	7 726	79 156	76 729	2 427	8.9	88.3	2.8
MOORE	9 165	6 225	2 447	-	-	9 165	493	8 672	6 225	2 447	5.4	67.9	26.7
MORGAN	21 800	12 916	885	-	-	21 800	7 999	13 801	12 916	885	36.7	59.2	4.1
OBION	72 882	55 562	2 382	-	-	72 882	14 938	57 944	55 562	2 382	20.5	76.2	3.3
OVERTON	35 894	33 605	742	-	-	35 894	1 547	34 347	33 605	742	4.3	93.6	2.1
PERRY	14 553	8 882	59	-	-	14 553	5 612	8 941	8 882	59	38.6	61.0	0.4
PICKETT	4 001	3 700	-	-	-	4 001	301	3 700	3 700	-	7.5	92.5	-
POLK	32 520	16 878	11 580	-	-	32 520	4 062	28 458	16 878	11 580	12.5	51.9	35.6
PUTNAM	55 716	49 367	512	-	-	55 716	5 837	49 879	49 367	512	10.5	88.6	0.9
RHEA	25 191	17 132	234	-	-	25 191	7 825	17 366	17 132	234	31.1	68.0	0.9
ROANE	48 530	37 094	2 844	-	-	48 530	8 592	39 938	37 094	2 844	17.7	76.4	5.9
ROBERTSON	57 981	46 084	2 254	-	-	57 981	9 643	48 338	46 084	2 254	16.6	79.5	3.9
RUTHERFORD	94 006	78 483	3 786	-	-	94 006	11 737	82 269	78 483	3 786	12.5	83.5	4.0
SCOTT	19 460	12 372	432	-	-	19 460	6 656	12 804	12 372	432	34.2	63.6	2.2
SEQUATCHIE	11 962	11 355	-	-	-	11 962	607	11 355	11 355	-	5.1	94.9	-
SEVIER	59 241	55 056	1 361	-	-	59 241	2 824	56 417	55 056	1 361	4.8	92.9	2.3
SMITH	21 460	18 416	1 077	-	-	21 460	1 967	19 493	18 416	1 077	9.2	85.8	5.0
STEWART	5 745	4 273	445	-	-	5 745	1 027	4 718	4 273	445	17.9	74.4	7.7
SULLIVAN	439 652	303 770	108 830	-	-	439 652	27 052	412 600	303 770	108 830	6.2	69.1	24.8
TIPTON	56 534	46 769	1 511	-	-	56 534	8 254	48 280	46 769	1 511	14.6	82.7	2.7
TROUSDALE	11 842	7 238	769	-	-	11 842	3 835	8 007	7 238	769	32.4	61.1	6.5
UNICOI	22 377	16 512	1 367	-	-	22 377	4 498	17 879	16 512	1 367	20.1	73.8	6.1
UNION	11 586	10 657	-	-	-	11 586	929	10 657	10 657	-	8.0	92.0	-
VAN BUREN	6 605	6 227	-	-	-	6 605	378	6 227	6 227	-	5.7	94.3	-
WARREN	52 737	45 368	4 262	-	-	52 737	3 107	49 630	45 368	4 262	5.9	86.0	8.1
WASHINGTON	130 225	117 237	-	-	-	130 225	12 988	117 237	117 237	-	10.0	90.0	-
WAYNE	27 015	17 863	368	-	-	27 015	8 784	18 231	17 863	368	32.5	66.1	1.4
WEAKLEY	60 037	53 345	550	-	-	60 037	6 142	53 895	53 345	550	10.2	88.9	0.9
WHITE	29 955	27 439	352	-	-	29 955	2 164	27 791	27 439	352	7.2	91.6	1.2
WILLIAMSON	89 305	71 846	2 374	-	-	89 305	15 085	74 220	71 846	2 374	16.9	80.5	2.7
TEXAS													
TOTAL	23 778 095	17 940 934	5 703 273	-	-	23 778 095	133 888	23 644 207	17 940 934	5 703 273	0.6	75.5	24.0
SMSA PORTION	16 019 764	12 273 922	3 703 799	-	-	16 019 764	42 043	15 977 721	12 273 922	3 703 799	0.3	76.6	23.1
ABILENE SMSA	167 550	129 031	37 206	-	-	167 550	1 313	166 237	129 031	37 206	0.8	77.0	22.2
JONES CO	30 138	23 112	6 823	-	-	30 138	203	29 935	23 112	6 823	0.7	76.7	22.6
ABILENE (PART)	(NA)	(NA)	(NA)	-	-	(NA)	(NA)	(NA)	(NA)	(NA)	(NA)	(NA)	(NA)
TAYLOR CO	137 412	105 919	30 383	-	-	137 412	1 110	136 302	105 919	30 383	0.8	77.1	22.1
ABILENE (PART)	(NA)	(NA)	(NA)	-	-	(NA)	(NA)	(NA)	(NA)	(NA)	(NA)	(NA)	(NA)
AMARILLO SMSA	316 400	216 078	99 228	-	-	316 400	1 094	315 306	216 078	99 228	0.3	68.3	31.4
POTTER CO	255 418	172 199	82 575	-	-	255 418	644	254 774	172 199	82 575	0.3	67.4	32.3
AMARILLO (PART)	191 799	(NA)	(NA)	-	-	191 799	(NA)	(NA)	(NA)	(NA)	(NA)	(NA)	(NA)
RANDALL CO	60 982	43 879	16 653	-	-	60 982	450	60 532	43 879	16 653	0.7	72.0	27.3
AMARILLO (PART)	(NA)	(NA)	(NA)	-	-	(NA)	(NA)	(NA)	(NA)	(NA)	(NA)	(NA)	(NA)
AUSTIN SMSA	545 302	447 337	97 202	-	-	545 302	763	544 539	447 337	97 202	0.1	82.0	17.8
TRAVIS CO	545 302	447 337	97 202	-	-	545 302	763	544 539	447 337	97 202	0.1	82.0	17.8
AUSTIN	(NA)	(NA)	(NA)	-	-	(NA)	(NA)	(NA)	(NA)	(NA)	(NA)	(NA)	(NA)
BEAUMONT-PORT ARTHUR-ORANGE SMSA	660 066	417 086	239 520	-	-	660 066	3 460	656 606	417 086	239 520	0.5	63.2	36.3
JEFFERSON CO	500 295	356 707	141 318	-	-	500 295	2 270	498 025	356 707	141 318	0.5	71.3	28.2
BEAUMONT	(NA)	(NA)	(NA)	-	-	(NA)	(NA)	(NA)	(NA)	(NA)	(NA)	(NA)	(NA)
PORT ARTHUR	(NA)	(NA)	(NA)	-	-	(NA)	(NA)	(NA)	(NA)	(NA)	(NA)	(NA)	(NA)
ORANGE CO	159 771	60 379	98 202	-	-	159 771	1 190	158 581	60 379	98 202	0.7	37.8	61.5

See footnotes at end of table.

Table 4. Assessed Value of Property Subject to Local General Property Taxation, for SMSA's, Counties, and Selected Major Cities: 1971—Continued

(Amounts in thousands of dollars; each city shown had a population of 50,000 or more in 1970)

Area	Gross assessed value (before partial exemptions)			Tax-exempt portion of locally assessed value[1]		Assessed value subject to tax, after deduction of partial exemptions					Percent of assessed value subject to tax (total 100 percent for each area)		
	Total, including State-assessed property	Locally assessed property		Real property	Personal property	Total	State-assessed property	Locally assessed property			State-assessed property	Locally assessed property	
		Real	Personal					Total	Real	Personal		Real	Personal
TEXAS--CON.													
SMSA PORTION--CON.													
BROWNSVILLE-HARLINGEN-SAN BENITO SMSA	205 846	146 692	58 652	-	-	205 846	502	205 344	146 692	58 652	0.2	71.3	28.5
CAMERON CO	205 846	146 692	58 652	-	-	205 846	502	205 344	146 692	58 652	0.2	71.3	28.5
BROWNSVILLE	41 053	(NA)	(NA)	-	-	41 053	(NA)	(NA)	(NA)	(NA)	(NA)	(NA)	(NA)
BRYAN-COLLEGE STATION SMSA	61 887	49 681	11 718	-	-	61 887	488	61 399	49 681	11 718	0.8	80.3	18.9
BRAZOS CO	61 887	49 681	11 718	-	-	61 887	488	61 399	49 681	11 718	0.8	80.3	18.9
CORPUS CHRISTI SMSA	727 027	495 280	229 352	-	-	727 027	2 395	724 632	495 280	229 352	0.3	68.1	31.5
NUECES CO	592 271	411 257	179 602	-	-	592 271	1 412	590 859	411 257	179 602	0.2	69.4	30.3
CORPUS CHRISTI	335 439	(NA)	(NA)	-	-	335 439	(NA)	(NA)	(NA)	(NA)	(NA)	(NA)	(NA)
SAN PATRICIO CO	134 756	84 023	49 750	-	-	134 756	983	133 773	84 023	49 750	0.7	62.4	36.9
DALLAS SMSA	3 189 671	2 317 738	867 340	-	-	3 189 671	4 593	3 185 078	2 317 738	867 340	0.1	72.7	27.2
COLLIN CO	94 036	72 394	21 099	-	-	94 036	543	93 493	72 394	21 099	0.6	77.0	22.4
DALLAS CO	2 875 390	2 091 508	781 695	-	-	2 875 390	2 187	2 873 203	2 091 508	781 695	0.1	72.7	27.2
DALLAS	(NA)	(NA)	(NA)	-	-	(NA)	(NA)	(NA)	(NA)	(NA)	(NA)	(NA)	(NA)
GARLAND	(NA)	(NA)	(NA)	-	-	(NA)	(NA)	(NA)	(NA)	(NA)	(NA)	(NA)	(NA)
GRAND PRAIRIE (PART)	(NA)	(NA)	(NA)	-	-	(NA)	(NA)	(NA)	(NA)	(NA)	(NA)	(NA)	(NA)
IRVING	(NA)	(NA)	(NA)	-	-	(NA)	(NA)	(NA)	(NA)	(NA)	(NA)	(NA)	(NA)
MESQUITE	(NA)	(NA)	(NA)	-	-	(NA)	(NA)	(NA)	(NA)	(NA)	(NA)	(NA)	(NA)
DENTON CO	109 638	80 365	28 574	-	-	109 638	699	108 939	80 365	28 574	0.6	73.3	26.1
ELLIS CO	58 109	35 968	21 395	-	-	58 109	746	57 363	35 968	21 395	1.3	61.9	36.8
KAUFMAN CO	39 778	27 165	12 238	-	-	39 778	375	39 403	27 165	12 238	0.9	68.3	30.8
ROCKWALL CO	12 720	10 338	2 339	-	-	12 720	43	12 677	10 338	2 339	0.3	81.3	18.4
EL PASO SMSA	408 028	308 278	98 359	-	-	408 028	1 391	406 637	308 278	98 359	0.3	75.6	24.1
EL PASO CO	408 028	308 278	98 359	-	-	408 028	1 391	406 637	308 278	98 359	0.3	75.6	24.1
EL PASO	(NA)	(NA)	(NA)	-	-	(NA)	(NA)	(NA)	(NA)	(NA)	(NA)	(NA)	(NA)
FORT WORTH SMSA	1 159 559	875 544	281 362	-	-	1 159 559	2 453	1 157 106	875 544	281 562	0.2	75.5	24.3
JOHNSON CO	55 167	43 164	11 343	-	-	55 167	660	54 507	43 164	11 343	1.2	78.2	20.6
FORT WORTH (PART)	(NA)	(NA)	(NA)	-	-	(NA)	(NA)	(NA)	(NA)	(NA)	(NA)	(NA)	(NA)
TARRANT CO	1 104 392	832 380	270 219	-	-	1 104 392	1 793	1 102 599	832 380	270 219	0.2	75.4	24.5
ARLINGTON	(NA)	(NA)	(NA)	-	-	(NA)	(NA)	(NA)	(NA)	(NA)	(NA)	(NA)	(NA)
FORT WORTH (PART)	(NA)	(NA)	(NA)	-	-	(NA)	(NA)	(NA)	(NA)	(NA)	(NA)	(NA)	(NA)
GRAND PRAIRIE (PART)	(NA)	(NA)	(NA)	-	-	(NA)	(NA)	(NA)	(NA)	(NA)	(NA)	(NA)	(NA)
GALVESTON-TEXAS CITY SMSA	491 786	446 703	44 514	-	-	491 786	569	491 217	446 703	44 514	0.1	90.8	9.1
GALVESTON CO	491 786	446 703	44 514	-	-	491 786	569	491 217	446 703	44 514	0.1	90.8	9.1
GALVESTON	(NA)	83 863	6 882	-	-	(NA)	(NA)	90 745	83 863	6 882	(NA)	(NA)	(NA)
HOUSTON SMSA	4 937 344	3 928 447	999 514	-	-	4 937 344	9 383	4 927 961	3 928 447	999 514	0.2	79.6	20.2
BRAZORIA CO	356 496	316 855	38 873	-	-	356 496	768	355 728	316 855	38 873	0.2	88.9	10.9
FORT BEND CO	129 776	104 125	24 676	-	-	129 776	975	128 801	104 125	24 676	0.8	80.2	19.0
HOUSTON (PART)	(NA)	(NA)	(NA)	-	-	(NA)	(NA)	(NA)	(NA)	(NA)	(NA)	(NA)	(NA)
HARRIS CO	4 161 418	3 259 335	896 929	-	-	4 161 418	5 154	4 156 264	3 259 335	896 929	0.1	78.3	21.6
HOUSTON (PART)	(NA)	(NA)	(NA)	-	-	(NA)	(NA)	(NA)	(NA)	(NA)	(NA)	(NA)	(NA)
PASADENA	(NA)	(NA)	(NA)	-	-	(NA)	(NA)	(NA)	(NA)	(NA)	(NA)	(NA)	(NA)
LIBERTY CO	89 974	73 551	14 831	-	-	89 974	1 592	88 382	73 551	14 831	1.8	81.7	16.5
MONTGOMERY CO	199 680	174 581	24 205	-	-	199 680	894	198 786	174 581	24 205	0.4	87.4	12.1
HOUSTON (PART)	(NA)	(NA)	(NA)	-	-	(NA)	(NA)	(NA)	(NA)	(NA)	(NA)	(NA)	(NA)
KILLEEN-TEMPLE SMSA	190 290	139 799	49 876	-	-	190 290	615	189 675	139 799	49 876	0.3	73.5	26.2
BELL CO	163 853	120 234	43 150	-	-	163 853	469	163 384	120 234	43 150	0.3	73.4	26.3
CORYELL CO	26 437	19 565	6 726	-	-	26 437	146	26 291	19 565	6 726	0.6	74.0	25.4
LAREDO SMSA	121 095	95 359	25 384	-	-	121 095	352	120 743	95 359	25 384	0.3	78.7	21.0
WEBB CO	121 095	95 359	25 384	-	-	121 095	352	120 743	95 359	25 384	0.3	78.7	21.0
LAREDO	69 848	(NA)	(NA)	-	-	69 848	(NA)	(NA)	(NA)	(NA)	(NA)	(NA)	(NA)
LUBBOCK SMSA	313 316	249 099	63 471	-	-	313 316	746	312 570	249 099	63 471	0.2	79.5	20.3
LUBBOCK CO	313 316	249 099	63 471	-	-	313 316	746	312 570	249 099	63 471	0.2	79.5	20.3
LUBBOCK	(NA)	(NA)	(NA)	-	-	(NA)	(NA)	(NA)	(NA)	(NA)	(NA)	(NA)	(NA)
MCALLEN-PHARR-EDINBURG SMSA	232 419	183 423	48 334	-	-	232 419	662	231 757	183 423	48 334	0.3	78.9	20.8
HIDALGO CO	232 419	183 423	48 334	-	-	232 419	662	231 757	183 423	48 334	0.3	78.9	20.8
MIDLAND SMSA	125 379	96 777	27 200	-	-	125 379	1 402	123 977	96 777	27 200	1.1	77.2	21.7
MIDLAND CO	125 379	96 777	27 200	-	-	125 379	1 402	123 977	96 777	27 200	1.1	77.2	21.7
MIDLAND	(NA)	59 818	(NA)	-	-	(NA)	(NA)	59 818	59 818	(NA)	(NA)	(NA)	(NA)
ODESSA SMSA	296 283	251 103	43 084	-	-	296 283	2 096	294 187	251 103	43 084	0.7	84.8	14.5
ECTOR CO	296 283	251 103	43 084	-	-	296 283	2 096	294 187	251 103	43 084	0.7	84.8	14.5
ODESSA	(NA)	(NA)	(NA)	-	-	(NA)	(NA)	(NA)	(NA)	(NA)	(NA)	(NA)	(NA)
SAN ANGELO SMSA	100 852	80 470	20 031	-	-	100 852	351	100 501	80 470	20 031	0.3	79.8	19.9
TOM GREEN CO	100 852	80 470	20 031	-	-	100 852	351	100 501	80 470	20 031	0.3	79.8	19.9
SAN ANGELO	(NA)	(NA)	(NA)	-	-	(NA)	(NA)	(NA)	(NA)	(NA)	(NA)	(NA)	(NA)
SAN ANTONIO SMSA	940 325	785 283	153 366	-	-	940 325	1 676	938 649	785 283	153 366	0.2	83.5	16.3
BEXAR CO	891 310	747 645	142 439	-	-	891 310	1 226	890 084	747 645	142 439	0.1	83.9	16.0
SAN ANTONIO	(NA)	(NA)	(NA)	-	-	(NA)	(NA)	(NA)	(NA)	(NA)	(NA)	(NA)	(NA)
GUADALUPE CO	49 015	37 638	10 927	-	-	49 015	450	48 565	37 638	10 927	0.9	76.8	22.3
SHERMAN-DENISON SMSA	155 373	111 043	43 372	-	-	155 373	958	154 415	111 043	43 372	0.6	71.5	27.9
GRAYSON CO	155 373	111 043	43 372	-	-	155 373	958	154 415	111 043	43 372	0.6	71.5	27.9
TEXARKANA, TEX.-ARK. SMSA	63 551	52 947	8 575	-	-	63 551	2 029	61 522	52 947	8 575	3.2	83.3	13.5
BOWIE CO	63 551	52 947	8 575	-	-	63 551	2 029	61 522	52 947	8 575	3.2	83.3	13.5
TYLER SMSA	157 767	109 228	47 827	-	-	157 767	712	157 055	109 228	47 827	0.5	69.2	30.3
SMITH CO	157 767	109 228	47 827	-	-	157 767	712	157 055	109 228	47 827	0.5	69.2	30.3
TYLER	(NA)	(NA)	(NA)	-	-	(NA)	(NA)	(NA)	(NA)	(NA)	(NA)	(NA)	(NA)
WACO SMSA	237 568	180 468	56 348	-	-	237 568	752	236 816	180 468	56 348	0.3	76.0	23.7
MC LENNAN CO	237 568	180 468	56 348	-	-	237 568	752	236 816	180 468	56 348	0.3	76.0	23.7
WACO	(NA)	(NA)	(NA)	-	-	(NA)	(NA)	(NA)	(NA)	(NA)	(NA)	(NA)	(NA)
WICHITA FALLS SMSA	215 080	161 028	52 764	-	-	215 080	1 288	213 792	161 028	52 764	0.6	74.9	24.5
ARCHER CO	24 830	18 652	5 549	-	-	24 830	629	24 201	18 652	5 549	2.5	75.1	22.3
WICHITA CO	190 250	142 376	47 215	-	-	190 250	659	189 591	142 376	47 215	0.3	74.8	24.8
WICHITA FALLS	(NA)	(NA)	(NA)	-	-	(NA)	(NA)	(NA)	(NA)	(NA)	(NA)	(NA)	(NA)

See footnotes at end of table.

Table 4. Assessed Value of Property Subject to Local General Property Taxation, for SMSA's, Counties, and Selected Major Cities: 1971—Continued

(Amounts in thousands of dollars; each city shown had a population of 50,000 or more in 1970)

Area	Gross assessed value (before partial exemptions)			Tax-exempt portion of locally assessed value[1]		Assessed value subject to tax, after deduction of partial exemptions					Percent of assessed value subject to tax (total 100 percent for each area)		
	Total, including State-assessed property	Locally assessed property		Real property	Personal property	Total	State-assessed property	Locally assessed property			State-assessed property	Locally assessed property	
		Real	Personal					Total	Real	Personal		Real	Personal
TEXAS--CON.													
NON-SMSA PORTION	7 758 331	5 667 012	1 999 474	-	-	7 758 331	91 845	7 666 486	5 667 012	1 999 474	1.2	73.0	25.8
ANDERSON	60 685	50 537	9 635	-	-	60 685	513	60 172	50 537	9 635	0.8	83.3	15.9
ANDREWS	110 475	95 524	8 941	-	-	110 475	6 010	104 465	95 524	8 941	5.4	86.5	8.1
ANGELINA	61 134	37 142	22 882	-	-	61 134	1 110	60 024	37 142	22 882	1.8	60.8	37.4
ARANSAS	42 026	36 018	5 920	-	-	42 026	88	41 938	36 018	5 920	0.2	85.7	14.1
ARMSTRONG	9 281	7 018	2 155	-	-	9 281	108	9 173	7 018	2 155	1.2	75.6	23.2
ATASCOSA	36 178	30 456	5 312	-	-	36 178	410	35 768	30 456	5 312	1.1	84.2	14.7
AUSTIN	35 064	24 406	10 008	-	-	35 064	650	34 414	24 406	10 008	1.9	69.6	28.5
BAILEY	17 298	11 368	5 855	-	-	17 298	75	17 223	11 368	5 855	0.4	65.7	33.8
BANDERA	10 556	7 739	2 710	-	-	10 556	107	10 449	7 739	2 710	1.0	73.3	25.7
BASTROP	23 025	16 636	5 898	-	-	23 025	491	22 534	16 636	5 898	2.1	72.3	25.6
BAYLOR	13 092	8 830	4 047	-	-	13 092	215	12 877	8 830	4 047	1.6	67.4	30.9
BEE	50 353	36 903	12 925	-	-	50 353	525	49 828	36 903	12 925	1.0	73.3	25.7
BLANCO	5 932	3 402	2 201	-	-	5 932	329	5 603	3 402	2 201	5.5	57.3	37.1
BORDEN	20 523	18 206	2 117	-	-	20 523	200	20 323	18 206	2 117	1.0	88.7	10.3
BOSQUE	17 891	10 348	7 209	-	-	17 891	334	17 557	10 348	7 209	1.9	57.8	40.3
BREWSTER	20 318	16 669	3 213	-	-	20 318	436	19 882	16 669	3 213	2.1	82.0	15.8
BRISCOE	8 481	6 168	2 278	-	-	8 481	35	8 446	6 168	2 278	0.4	72.7	26.9
BROOKS	79 466	74 790	4 309	-	-	79 466	367	79 099	74 790	4 309	0.5	94.1	5.4
BROWN	34 029	27 158	6 677	-	-	34 029	194	33 835	27 158	6 677	0.6	79.8	19.6
BURLESON	13 534	8 934	4 359	-	-	13 534	241	13 293	8 934	4 359	1.8	66.0	32.2
BURNET	16 247	12 819	3 315	-	-	16 247	113	16 134	12 619	3 315	0.7	78.9	20.4
CALDWELL	20 280	15 261	4 734	-	-	20 280	285	19 995	15 261	4 734	1.4	75.3	23.3
CALHOUN	108 495	41 606	66 730	-	-	108 495	159	108 336	41 606	66 730	0.1	38.3	61.5
CALLAHAN	13 899	8 287	4 879	-	-	13 899	733	13 166	8 287	4 879	5.3	59.6	35.1
CAMP	8 460	4 337	3 980	-	-	8 460	143	8 317	4 337	3 980	1.7	51.3	47.0
CARSON	34 154	9 796	23 813	-	-	34 154	545	33 609	9 796	23 813	1.6	28.7	69.7
CASS	35 713	29 247	6 049	-	-	35 713	417	35 296	29 247	6 049	1.2	81.9	16.9
CASTRO	17 240	12 224	4 893	-	-	17 240	123	17 117	12 224	4 893	0.7	70.9	28.4
CHAMBERS	157 084	88 484	68 062	-	-	157 084	538	156 546	88 484	68 062	0.3	56.3	43.3
CHEROKEE	61 092	39 884	20 420	-	-	61 092	788	60 304	39 884	20 420	1.3	65.3	33.4
CHILDRESS	13 146	9 405	3 474	-	-	13 146	267	12 879	9 405	3 474	2.0	71.5	26.4
CLAY	21 012	14 284	5 977	-	-	21 012	751	20 261	14 284	5 977	3.6	68.0	28.4
COCHRAN	33 890	30 208	3 511	-	-	33 890	171	33 719	30 208	3 511	0.5	89.1	10.4
COKE	21 341	5 159	15 916	-	-	21 341	266	21 075	5 159	15 916	1.2	24.2	74.6
COLEMAN	17 148	11 941	4 936	-	-	17 148	271	16 877	11 941	4 936	1.6	69.6	28.8
COLLINGSWORTH	11 234	7 474	3 731	-	-	11 234	29	11 205	7 474	3 731	0.3	66.5	33.2
COLORADO	63 295	48 601	14 123	-	-	63 295	571	62 724	48 601	14 123	0.9	76.8	22.3
COMAL	44 193	32 908	11 056	-	-	44 193	229	43 964	32 908	11 056	0.5	74.5	25.0
COMANCHE	17 293	10 694	6 372	-	-	17 293	227	17 066	10 694	6 372	1.3	61.8	36.8
CONCHO	10 795	7 867	2 869	-	-	10 795	59	10 736	7 867	2 869	0.5	72.9	26.6
COOKE	53 779	42 145	10 850	-	-	53 779	784	52 995	42 145	10 850	1.5	78.4	20.2
COTTLE	9 056	6 812	2 083	-	-	9 056	161	8 895	6 812	2 083	1.8	75.2	23.0
CRANE	61 571	53 926	4 885	-	-	61 571	2 760	58 811	53 926	4 885	4.5	87.6	7.9
CROCKETT	52 321	42 137	8 162	-	-	52 321	2 022	50 299	42 137	8 162	3.9	80.5	15.6
CROSBY	16 914	13 497	3 367	-	-	16 914	50	16 864	13 497	3 367	0.3	79.8	19.9
CULBERSON	33 960	8 898	24 276	-	-	33 960	786	33 174	8 898	24 276	2.3	26.2	71.5
DALLAM	13 283	7 621	5 384	-	-	13 283	278	13 005	7 621	5 384	2.1	57.4	40.5
DAWSON	34 454	25 915	8 288	-	-	34 454	251	34 203	25 915	8 288	0.7	75.2	24.1
DEAF SMITH	59 157	35 920	22 963	-	-	59 157	274	58 883	35 920	22 963	0.5	60.7	38.8
DELTA	9 432	7 641	1 748	-	-	9 432	43	9 389	7 641	1 748	0.5	81.0	18.5
DE WITT	34 663	24 770	9 752	-	-	34 663	141	34 522	24 770	9 752	0.4	71.5	28.1
DICKENS	10 763	7 584	3 131	-	-	10 763	48	10 715	7 584	3 131	0.4	70.5	29.1
DIMMIT	22 714	13 269	9 383	-	-	22 714	62	22 652	13 269	9 383	0.3	58.4	41.3
DONLEY	8 049	4 994	2 904	-	-	8 049	151	7 898	4 994	2 904	1.9	62.0	36.1
DUVAL	109 032	92 823	15 690	-	-	109 032	519	108 513	92 823	15 690	0.5	85.1	14.4
EASTLAND	22 048	11 458	9 738	-	-	22 048	852	21 196	11 458	9 738	3.9	52.0	44.2
EDWARDS	12 799	9 306	3 414	-	-	12 799	79	12 720	9 306	3 414	0.6	72.7	26.7
ERATH	29 684	23 034	6 062	-	-	29 684	588	29 096	23 034	6 062	2.0	77.6	20.4
FALLS	28 239	19 718	8 244	-	-	28 239	277	27 962	19 718	8 244	1.0	69.8	29.2
FANNIN	42 519	28 137	14 184	-	-	42 519	198	42 321	28 137	14 184	0.5	66.2	33.4
FAYETTE	31 340	20 641	9 943	-	-	31 340	756	30 584	20 641	9 943	2.4	65.9	31.7
FISHER	33 137	28 682	4 153	-	-	33 137	302	32 835	28 682	4 153	0.9	86.6	12.5
FLOYD	34 108	26 112	7 682	-	-	34 108	314	33 794	26 112	7 682	0.9	76.6	22.5
FOARD	8 534	6 515	1 967	-	-	8 534	52	8 482	6 515	1 967	0.6	76.3	23.0
FRANKLIN	20 567	18 341	2 030	-	-	20 567	196	20 371	18 341	2 030	1.0	89.2	9.9
FREESTONE	23 890	12 786	10 094	-	-	23 890	1 010	22 880	12 786	10 094	4.2	53.5	42.3
FRIO	22 194	14 085	7 961	-	-	22 194	148	22 046	14 085	7 961	0.7	63.5	35.9
GAINES	104 178	95 058	8 322	-	-	104 178	798	103 380	95 058	8 322	0.8	91.2	8.0
GARZA	19 153	16 119	2 750	-	-	19 153	284	18 869	16 119	2 750	1.5	84.2	14.4
GILLESPIE	19 418	13 805	5 234	-	-	19 418	379	19 039	13 805	5 234	2.0	71.1	27.0
GLASSCOCK	11 331	8 619	2 559	-	-	11 331	153	11 178	8 619	2 559	1.4	76.1	22.6
GOLIAD	25 321	20 660	4 540	-	-	25 321	121	25 200	20 660	4 540	0.5	81.6	17.9
GONZALES	19 646	12 778	6 434	-	-	19 646	434	19 212	12 778	6 434	2.2	65.0	32.7
GRAY	62 776	38 440	23 869	-	-	62 776	467	62 309	38 440	23 869	0.7	61.2	38.0
GREGG	231 054	198 595	31 295	-	-	231 054	1 164	229 890	198 595	31 295	0.5	86.0	13.5
GRIMES	21 837	14 704	6 721	-	-	21 837	412	21 425	14 704	6 721	1.9	67.3	30.8
HALE	72 371	52 537	19 566	-	-	72 371	268	72 103	52 537	19 566	0.4	72.6	27.0
HALL	13 352	10 138	3 077	-	-	13 352	137	13 215	10 138	3 077	1.0	75.9	23.0
HAMILTON	14 933	9 335	5 496	-	-	14 933	102	14 831	9 335	5 496	0.7	62.5	36.8
HANSFORD	37 321	25 227	11 996	-	-	37 321	98	37 223	25 227	11 996	0.3	67.6	32.1
HARDEMAN	19 521	14 344	4 990	-	-	19 521	187	19 334	14 344	4 990	1.0	73.5	25.6
HARDIN	85 890	62 050	22 287	-	-	85 890	1 553	84 337	62 050	22 287	1.8	72.2	25.9
HARRISON	102 381	51 958	49 414	-	-	102 381	1 009	101 372	51 958	49 414	1.0	50.7	48.3
HARTLEY	12 660	8 036	4 436	-	-	12 660	188	12 472	8 036	4 436	1.5	63.5	35.0
HASKELL	20 244	15 479	4 462	-	-	20 244	303	19 941	15 479	4 462	1.5	76.5	22.0
HAYS	43 229	37 826	5 080	-	-	43 229	323	42 906	37 826	5 080	0.7	87.5	11.8
HEMPHILL	28 725	24 718	3 747	-	-	28 725	260	28 465	24 718	3 747	0.9	86.1	13.0
HENDERSON	59 563	47 512	11 439	-	-	59 563	612	58 951	47 512	11 439	1.0	79.8	19.2

See footnotes at end of table.

Table 4. Assessed Value of Property Subject to Local General Property Taxation, for SMSA's, Counties, and Selected Major Cities: 1971—Continued

(Amounts in thousands of dollars; each city shown had a population of 50,000 or more in 1970)

Area	Gross assessed value (before partial exemptions)			Tax-exempt portion of locally assessed value[1]		Assessed value subject to tax, after deduction of partial exemptions					Percent of assessed value subject to tax (total 100 percent for each area)		
	Total, including State-assessed property	Locally assessed property		Real property	Personal property	Total	State-assessed property	Locally assessed property			State-assessed property	Locally assessed property	
		Real	Personal					Total	Real	Personal		Real	Personal
TEXAS--CON.													
NON-SMSA PORTION--CON.													
HILL	40 251	28 275	10 972	-	-	40 251	1 004	39 247	28 275	10 972	2.5	70.2	27.3
HOCKLEY	64 885	58 021	6 354	-	-	64 885	510	64 375	58 021	6 354	0.8	89.4	9.8
HOOD	11 683	9 880	1 633	-	-	11 683	170	11 513	9 880	1 633	1.5	84.6	14.0
HOPKINS	28 757	21 103	7 162	-	-	28 757	492	28 265	21 103	7 162	1.7	73.4	24.9
HOUSTON	25 954	13 740	11 735	-	-	25 954	479	25 475	13 740	11 735	1.8	52.9	45.2
HOWARD	79 806	59 349	19 469	-	-	79 806	988	78 818	59 349	19 469	1.2	74.4	24.4
HUDSPETH	15 482	7 308	6 525	-	-	15 482	1 649	13 833	7 308	6 525	10.7	47.2	42.1
HUNT	78 925	57 119	21 384	-	-	78 925	422	78 503	57 119	21 384	0.5	72.4	27.1
HUTCHINSON	74 755	35 445	38 963	-	-	74 755	347	74 408	35 445	38 963	0.5	47.4	52.1
IRION	6 191	2 515	3 446	-	-	6 191	230	5 961	2 515	3 446	3.7	40.6	55.7
JACK	28 209	20 510	7 139	-	-	28 209	560	27 649	20 510	7 139	2.0	72.7	25.3
JACKSON	88 185	76 205	11 521	-	-	88 185	459	87 726	76 205	11 521	0.5	86.4	13.1
JASPER	41 339	20 417	20 623	-	-	41 339	299	41 040	20 417	20 623	0.7	49.4	49.9
JEFF DAVIS	6 480	5 437	865	-	-	6 480	178	6 302	5 437	865	2.7	83.9	13.3
JIM HOGG	30 997	27 938	2 938	-	-	30 997	121	30 876	27 938	2 938	0.4	90.1	9.5
JIM WELLS	101 263	87 631	13 027	-	-	101 263	605	100 658	87 631	13 027	0.6	86.5	12.9
KARNES	46 456	37 363	8 795	-	-	46 456	298	46 158	37 363	8 795	0.6	80.4	18.9
KENDALL	10 866	7 693	3 070	-	-	10 866	103	10 763	7 693	3 070	0.9	70.8	28.3
KENEDY	19 391	17 492	1 769	-	-	19 391	130	19 261	17 492	1 769	0.7	90.2	9.1
KENT	34 982	34 305	509	-	-	34 982	168	34 814	34 305	509	0.5	98.1	1.5
KERR	31 418	26 006	5 305	-	-	31 418	107	31 311	26 006	5 305	0.3	82.8	16.9
KIMBLE	9 294	5 350	3 487	-	-	9 294	457	8 837	5 350	3 487	4.9	57.6	37.5
KING	8 007	7 129	821	-	-	8 007	57	7 950	7 129	821	0.7	89.0	10.3
KINNEY	9 434	6 408	2 775	-	-	9 434	251	9 183	6 408	2 775	2.7	67.9	29.4
KLEBERG	136 195	126 916	8 984	-	-	136 195	295	135 900	126 916	8 984	0.2	93.2	6.6
KNOX	14 789	10 842	3 859	-	-	14 789	88	14 701	10 842	3 859	0.6	73.3	26.1
LAMAR	52 705	41 050	11 357	-	-	52 705	298	52 407	41 050	11 357	0.6	77.9	21.5
LAMB	43 491	25 400	17 874	-	-	43 491	217	43 274	25 400	17 874	0.5	58.4	41.1
LAMPASAS	10 248	7 166	2 902	-	-	10 248	180	10 068	7 166	2 902	1.8	69.9	28.3
LA SALLE	16 218	12 031	4 058	-	-	16 218	129	16 089	12 031	4 058	0.8	74.2	25.0
LAVACA	29 034	21 668	7 242	-	-	29 034	124	28 910	21 668	7 242	0.4	74.6	24.9
LEE	14 340	10 513	3 631	-	-	14 340	196	14 144	10 513	3 631	1.4	73.3	25.3
LEON	15 929	11 224	4 081	-	-	15 929	624	15 305	11 224	4 081	3.9	70.5	25.6
LIMESTONE	29 818	22 104	7 341	-	-	29 818	373	29 445	22 104	7 341	1.3	74.1	24.6
LIPSCOMB	29 322	24 862	4 223	-	-	29 322	237	29 085	24 862	4 223	0.8	84.8	14.4
LIVE OAK	22 086	4 398	17 448	-	-	22 086	240	21 846	4 398	17 448	1.1	19.9	79.0
LLANO	18 500	14 255	4 189	-	-	18 500	56	18 444	14 255	4 189	0.3	77.1	22.6
LOVING	4 894	3 599	1 095	-	-	4 894	200	4 694	3 599	1 095	4.1	73.5	22.4
LYNN	17 132	14 188	2 885	-	-	17 132	59	17 073	14 188	2 885	0.3	82.8	16.8
MCCULLOCH	15 276	11 536	3 614	-	-	15 276	126	15 150	11 536	3 614	0.8	75.5	23.7
MCMULLEN	14 199	11 980	2 121	-	-	14 199	98	14 101	11 980	2 121	0.7	84.4	14.9
MADISON	17 007	13 396	3 320	-	-	17 007	291	16 716	13 396	3 320	1.7	78.8	19.5
MARION	12 712	7 152	5 355	-	-	12 712	205	12 507	7 152	5 355	1.6	56.3	42.1
MARTIN	16 713	12 613	3 602	-	-	16 713	498	16 215	12 613	3 602	3.0	75.5	21.6
MASON	12 810	9 111	3 357	-	-	12 810	342	12 468	9 111	3 357	2.7	71.1	26.2
MATAGORDA	100 878	27 677	72 923	-	-	100 878	278	100 600	27 677	72 923	0.3	27.4	72.3
MAVERICK	36 746	27 993	8 686	-	-	36 746	67	36 679	27 993	8 686	0.2	76.2	23.6
MEDINA	28 906	20 973	7 532	-	-	28 906	401	28 505	20 973	7 532	1.4	72.6	26.1
MENARD	6 039	3 780	2 208	-	-	6 039	51	5 988	3 780	2 208	0.8	62.6	36.6
MILAM	35 273	13 407	21 529	-	-	35 273	337	34 936	13 407	21 529	1.0	38.0	61.0
MILLS	6 026	3 968	1 904	-	-	6 026	154	5 872	3 968	1 904	2.6	65.8	31.6
MITCHELL	39 487	21 704	16 796	-	-	39 487	987	38 500	21 704	16 796	2.5	55.0	42.5
MONTAGUE	29 637	21 804	7 063	-	-	29 637	770	28 867	21 804	7 063	2.6	73.6	23.8
MOORE	47 604	42 641	4 752	-	-	47 604	211	47 393	42 641	4 752	0.4	89.6	10.0
MORRIS	22 161	4 973	15 720	-	-	22 161	1 468	20 693	4 973	15 720	6.6	22.4	70.9
MOTLEY	7 710	5 516	1 936	-	-	7 710	258	7 452	5 516	1 936	3.3	71.5	25.1
NACOGDOCHES	59 979	47 141	12 371	-	-	59 979	467	59 512	47 141	12 371	0.8	78.6	20.6
NAVARRO	53 603	37 247	15 108	-	-	53 603	1 248	52 355	37 247	15 108	2.3	69.5	28.2
NEWTON	23 170	18 403	4 566	-	-	23 170	201	22 969	18 403	4 566	0.9	79.4	19.7
NOLAN	35 388	14 458	19 976	-	-	35 388	954	34 434	14 458	19 976	2.7	40.9	56.4
OCHILTREE	41 990	29 892	11 789	-	-	41 990	309	41 681	29 892	11 789	0.7	71.2	28.1
OLDHAM	15 796	9 441	6 141	-	-	15 796	214	15 582	9 441	6 141	1.4	59.8	38.9
PALO PINTO	42 016	29 973	11 501	-	-	42 016	542	41 474	29 973	11 501	1.3	71.3	27.4
PANOLA	40 570	30 824	9 588	-	-	40 570	158	40 412	30 824	9 588	0.4	76.0	23.6
PARKER	47 967	34 938	12 387	-	-	47 967	642	47 325	34 938	12 387	1.3	72.8	25.8
PARMER	18 326	10 565	7 302	-	-	18 326	459	17 867	10 565	7 302	2.5	57.7	39.8
PECOS	112 979	98 721	13 301	-	-	112 979	957	112 022	98 721	13 301	0.8	87.4	11.8
POLK	41 497	34 270	6 362	-	-	41 497	865	40 632	34 270	6 362	2.1	82.6	15.3
PRESIDIO	15 359	12 504	2 555	-	-	15 359	300	15 059	12 504	2 555	2.0	81.4	16.6
RAINS	6 279	5 030	1 207	-	-	6 279	42	6 237	5 030	1 207	0.7	80.1	19.2
REAGAN	30 251	20 620	7 922	-	-	30 251	1 709	28 542	20 620	7 922	5.6	68.2	26.2
REAL	2 943	1 232	1 664	-	-	2 943	47	2 896	1 232	1 664	1.6	41.9	56.5
RED RIVER	20 695	14 399	6 143	-	-	20 695	153	20 542	14 399	6 143	0.7	69.6	29.7
REEVES	86 233	66 683	18 959	-	-	86 233	591	85 642	66 683	18 959	0.7	77.3	22.0
REFUGIO	94 701	84 174	9 826	-	-	94 701	701	94 000	84 174	9 826	0.7	88.9	10.4
ROBERTS	16 776	13 746	2 873	-	-	16 776	157	16 619	13 746	2 873	0.9	81.9	17.1
ROBERTSON	15 387	9 045	5 692	-	-	15 387	650	14 737	9 045	5 692	4.2	58.8	37.0
RUNNELS	35 630	29 071	6 340	-	-	35 630	219	35 411	29 071	6 340	0.6	81.6	17.8
RUSK	89 325	78 157	10 401	-	-	89 325	767	88 558	78 157	10 401	0.9	87.5	11.6
SABINE	9 846	7 387	2 385	-	-	9 846	74	9 772	7 387	2 385	0.8	75.0	24.2
SAN AUGUSTINE	9 206	7 235	1 913	-	-	9 206	58	9 148	7 235	1 913	0.6	78.6	20.8
SAN JACINTO	16 800	13 540	3 147	-	-	16 800	113	16 687	13 540	3 147	0.7	80.6	18.7
SAN SABA	12 785	9 440	3 300	-	-	12 785	45	12 740	9 440	3 300	0.4	73.8	25.8
SCHLEICHER	15 107	10 265	3 971	-	-	15 107	871	14 236	10 265	3 971	5.8	67.9	26.3
SCURRY	171 584	165 738	4 887	-	-	171 584	959	170 625	165 738	4 887	0.6	96.6	2.8
SHACKELFORD	15 323	11 292	3 916	-	-	15 323	115	15 208	11 292	3 916	0.8	73.7	25.6

[1]See footnotes at end of table.

Table 4. Assessed Value of Property Subject to Local General Property Taxation, for SMSA's, Counties, and Selected Major Cities: 1971—Continued

(Amounts in thousands of dollars; each city shown had a population of 50,000 or more in 1970)

Area	Gross assessed value (before partial exemptions)			Tax-exempt portion of locally assessed value[2]		Assessed value subject to tax, after deduction of partial exemptions					Percent of assessed value subject to tax (total 100 percent for each area)		
	Total, including State-assessed property	Locally assessed property		Real property	Personal property	Total	State-assessed property	Locally assessed property			State-assessed property	Locally assessed property	
		Real	Personal					Total	Real	Personal		Real	Personal
TEXAS--CON.													
NON-SMSA PORTION--CON.													
SHELBY	14 108	11 252	2 636	-	-	14 108	220	13 888	11 252	2 636	1.6	79.8	18.7
SHERMAN	28 755	13 038	15 411	-	-	28 755	306	28 449	13 038	15 411	1.1	45.3	53.6
SOMERVELL	3 141	2 308	734	-	-	3 141	99	3 042	2 308	734	3.2	73.5	23.4
STARR	55 484	48 951	6 149	-	-	55 484	384	55 100	48 951	6 149	0.7	88.2	11.1
STEPHENS	19 473	13 741	5 566	-	-	19 473	166	19 307	13 741	5 566	0.9	70.6	28.6
STERLING	9 412	7 863	1 418	-	-	9 412	131	9 281	7 863	1 418	1.4	83.5	15.1
STONEWALL	16 035	3 390	12 483	-	-	16 035	162	15 873	3 390	12 483	1.0	21.1	77.8
SUTTON	10 666	6 832	3 560	-	-	10 666	274	10 392	6 832	3 560	2.6	64.1	33.4
SWISHER	23 588	14 134	9 331	-	-	23 588	123	23 465	14 134	9 331	0.5	59.9	39.6
TERRELL	8 476	5 362	2 700	-	-	8 476	414	8 062	5 362	2 700	4.9	63.3	31.9
TERRY	48 681	40 155	8 254	-	-	48 681	272	48 409	40 155	8 254	0.6	82.5	17.0
THROCKMORTON	10 637	8 143	2 371	-	-	10 637	123	10 314	8 143	2 371	1.2	76.6	22.3
TITUS	21 435	15 258	5 908	-	-	21 435	269	21 166	15 258	5 908	1.3	71.2	27.6
TRINITY	10 673	8 385	1 843	-	-	10 673	445	10 228	8 385	1 843	4.2	78.6	17.3
TYLER	25 602	21 498	3 442	-	-	25 602	662	24 940	21 498	3 442	2.6	84.0	13.4
UPSHUR	27 655	23 688	3 618	-	-	27 655	349	27 306	23 688	3 618	1.3	85.7	13.1
UPTON	57 220	47 116	8 661	-	-	57 220	1 443	55 777	47 116	8 661	2.5	82.3	15.1
UVALDE	39 324	25 916	13 115	-	-	39 324	293	39 031	25 916	13 115	0.7	65.9	33.4
VAL VERDE	29 314	21 659	7 147	-	-	29 314	508	28 806	21 659	7 147	1.7	73.9	24.4
VAN ZANDT	60 171	49 003	10 535	-	-	60 171	633	59 538	49 003	10 535	1.1	81.4	17.5
VICTORIA	138 262	76 887	60 829	-	-	138 262	546	137 716	76 887	60 829	0.4	55.6	44.0
WALKER	41 743	32 279	9 095	-	-	41 743	369	41 374	32 279	9 095	0.9	77.3	21.8
WALLER	53 321	46 919	5 986	-	-	53 321	416	52 905	46 919	5 986	0.8	88.0	11.2
WARD	78 363	60 882	15 225	-	-	78 363	2 256	76 107	60 882	15 225	2.9	77.7	19.4
WASHINGTON	24 834	16 238	8 426	-	-	24 834	170	24 664	16 238	8 426	0.7	65.4	33.9
WHARTON	81 380	30 548	50 314	-	-	81 380	518	80 862	30 548	50 314	0.6	37.5	61.8
WHEELER	14 251	9 073	4 892	-	-	14 251	286	13 965	9 073	4 892	2.0	63.7	34.3
WILBARGER	42 735	29 732	12 746	-	-	42 735	257	42 478	29 732	12 746	0.6	69.6	29.8
WILLACY	41 338	20 758	20 479	-	-	41 338	101	41 237	20 758	20 479	0.2	50.2	49.5
WILLIAMSON	57 327	43 175	13 799	-	-	57 327	353	56 974	43 175	13 799	0.6	75.3	24.1
WILSON	25 494	14 870	10 465	-	-	25 494	159	25 335	14 870	10 465	0.6	58.3	41.0
WINKLER	69 902	58 317	10 382	-	-	69 902	1 203	68 699	58 317	10 382	1.7	83.4	14.9
WISE	40 296	13 156	26 702	-	-	40 296	438	39 858	13 156	26 702	1.1	32.6	66.3
WOOD	75 794	68 085	7 134	-	-	75 794	575	75 219	68 085	7 134	0.8	89.8	9.4
YOAKUM	121 631	113 536	7 603	-	-	121 631	492	121 139	113 536	7 603	0.4	93.3	6.3
YOUNG	38 329	20 016	17 995	-	-	38 329	318	38 011	20 016	17 995	0.8	52.2	46.9
ZAPATA	18 799	16 474	2 287	-	-	18 799	38	18 761	16 474	2 287	0.2	87.6	12.2
ZAVALA	21 813	16 422	5 323	-	-	21 813	68	21 745	16 422	5 323	0.3	75.3	24.4
UTAH													
TOTAL	1 966 035	984 952	314 433	-	-	1 966 035	666 650	1 299 385	984 952	314 433	33.9	50.1	16.0
SMSA PORTION	1 466 870	789 824	235 522	-	-	1 466 870	441 524	1 025 346	789 824	235 522	30.1	53.8	16.1
OGDEN SMSA	153 428	100 707	29 275	-	-	153 428	23 446	129 982	100 707	29 275	15.3	65.6	19.1
WEBER CO	153 428	100 707	29 275	-	-	153 428	23 446	129 982	100 707	29 275	15.3	65.6	19.1
OGDEN	85 602	57 284	17 942	-	-	85 602	10 376	75 226	57 284	17 942	12.1	66.9	21.0
PROVO-OREM SMSA	179 019	111 481	41 903	-	-	179 019	25 635	153 384	111 481	41 903	14.3	62.3	23.4
UTAH CO	179 019	111 481	41 903	-	-	179 019	25 635	153 384	111 481	41 903	14.3	62.3	23.4
PROVO	47 431	35 818	7 402	-	-	47 431	4 211	43 220	35 818	7 402	8.9	75.5	15.6
SALT LAKE CITY SMSA	1 134 423	577 636	164 344	-	-	1 134 423	392 443	741 980	577 636	164 344	34.6	50.9	14.5
DAVIS CO	107 952	73 101	22 819	-	-	107 952	12 032	95 920	73 101	22 819	11.1	67.7	21.1
SALT LAKE CO	1 026 471	504 535	141 525	-	-	1 026 471	380 411	646 060	504 535	141 525	37.1	49.2	13.8
SALT LAKE CITY	341 051	215 670	76 192	-	-	341 051	49 189	291 862	215 670	76 192	14.4	63.2	22.3
NON-SMSA PORTION	499 165	195 128	78 911	-	-	499 165	225 126	274 039	195 128	78 911	45.1	39.1	15.8
BEAVER	7 517	2 934	1 745	-	-	7 517	2 838	4 679	2 934	1 745	37.8	39.0	23.2
BOX ELDER	64 831	32 889	12 606	-	-	64 831	19 336	45 495	32 889	12 606	29.8	50.7	19.4
CACHE	53 076	36 115	10 374	-	-	53 076	6 587	46 489	36 115	10 374	12.4	68.0	19.5
CARBON	34 270	8 634	3 323	-	-	34 270	22 313	11 957	8 634	3 323	65.1	25.2	9.7
DAGGETT	2 329	787	530	-	-	2 329	1 012	1 317	787	530	43.5	33.8	22.8
DUCHESNE	17 436	6 258	3 148	-	-	17 436	8 030	9 406	6 258	3 148	46.1	35.9	18.1
EMERY	10 068	2 899	1 862	-	-	10 068	5 307	4 761	2 899	1 862	52.7	28.8	18.5
GARFIELD	7 867	2 237	1 621	-	-	7 867	4 009	3 858	2 237	1 621	51.0	28.4	20.6
GRAND	18 722	5 139	4 522	-	-	18 722	9 061	9 661	5 139	4 522	48.4	27.4	24.2
IRON	33 894	10 710	2 904	-	-	33 894	20 280	13 614	10 710	2 904	59.8	31.6	8.6
JUAB	10 577	4 051	1 775	-	-	10 577	4 751	5 826	4 051	1 775	44.9	38.3	16.8
KANE	4 518	3 017	473	-	-	4 518	1 028	3 490	3 017	473	22.8	66.8	10.5
MILLARD	19 898	6 752	3 722	-	-	19 898	9 424	10 474	6 752	3 722	47.4	33.9	18.7
MORGAN	10 410	3 793	1 495	-	-	10 410	5 122	5 288	3 793	1 495	49.2	36.4	14.4
PIUTE	3 049	1 308	508	-	-	3 049	1 233	1 816	1 308	508	40.4	42.9	16.7
RICH	5 256	2 607	1 168	-	-	5 256	1 481	3 775	2 607	1 168	28.2	49.6	22.2
SAN JUAN	46 840	4 065	2 364	-	-	46 840	40 411	6 429	4 065	2 364	86.3	8.7	5.0
SANPETE	14 993	8 095	3 838	-	-	14 993	3 060	11 933	8 095	3 838	20.4	54.0	25.6
SEVIER	17 038	8 674	3 760	-	-	17 038	4 604	12 434	8 674	3 760	27.0	50.9	22.1
SUMMIT	20 989	6 397	2 026	-	-	20 989	12 566	8 423	6 397	2 026	59.9	30.5	9.7
TOOELE	29 255	12 381	4 856	-	-	29 255	12 018	17 237	12 381	4 856	41.1	42.3	16.6
UINTAH	35 183	7 786	4 488	-	-	35 183	22 909	12 274	7 786	4 488	65.1	22.1	12.8
WASATCH	12 653	5 249	1 851	-	-	12 653	5 553	7 100	5 249	1 851	43.9	41.5	14.6
WASHINGTON	16 557	11 294	3 286	-	-	16 557	1 977	14 580	11 294	3 286	11.9	68.2	19.8
WAYNE	1 939	1 057	666	-	-	1 939	216	1 723	1 057	666	11.1	54.5	34.3

See footnotes at end of table.

Table 4. Assessed Value of Property Subject to Local General Property Taxation, for SMSA's, Counties, and Selected Major Cities: 1971—Continued

(Amounts in thousands of dollars; each city shown had a population of 50,000 or more in 1970)

Area	Gross assessed value (before partial exemptions)			Tax-exempt portion of locally assessed value[1]		Assessed value subject to tax, after deduction of partial exemptions					Percent of assessed value subject to tax (total 100 percent for each area)		
	Total, including State-assessed property	Locally assessed property		Real property	Personal property	Total	State-assessed property	Locally assessed property			State-assessed property	Locally assessed property	
		Real	Personal					Total	Real	Personal		Real	Personal
VERMONT													
TOTAL	1 585 569	1 414 489	171 080	23 126	13 112	1 549 331	-	1 549 331	1 391 363	157 968	-	89.8	10.2
ADDISON	87 245	78 992	8 253	2 383	779	84 083	-	84 083	76 609	7 474	-	91.1	8.9
BENNINGTON	120 320	110 548	9 772	1 314	323	118 683	-	118 683	109 234	9 449	-	92.0	8.0
CALEDONIA	61 526	55 397	6 129	718	746	60 022	-	60 022	54 679	5 343	-	91.1	8.9
CHITTENDEN	335 079	287 415	47 664	2 027	1 489	331 563	-	331 563	285 388	46 175	-	86.1	13.9
ESSEX	13 806	12 739	1 067	159	47	13 600	-	13 600	12 580	1 020	-	92.5	7.5
FRANKLIN	75 328	65 559	9 769	803	1 817	72 708	-	72 708	64 756	7 952	-	89.1	10.9
GRAND ISLE	21 232	20 356	876	114	292	20 826	-	20 826	20 242	584	-	97.2	2.8
LAMOILLE	50 526	46 563	3 963	123	-	50 403	-	50 403	46 440	3 963	-	92.1	7.9
ORANGE	58 348	51 962	6 386	942	759	56 647	-	56 647	51 020	5 627	-	90.1	9.9
ORLEANS	56 876	49 248	7 628	594	624	55 658	-	55 658	48 654	7 004	-	87.4	12.6
RUTLAND	170 790	153 103	17 687	2 011	2 752	166 027	-	166 027	151 092	14 935	-	91.0	9.0
WASHINGTON	150 467	137 511	12 956	4 163	1 033	145 271	-	145 271	133 348	11 923	-	91.8	8.2
WINDHAM	192 668	179 613	13 055	2 236	1 318	189 114	-	189 114	177 377	11 737	-	93.8	6.2
WINDSOR	191 358	165 483	25 875	5 539	1 093	184 726	-	184 726	159 944	24 782	-	86.6	13.4
VIRGINIA[2]													
TOTAL	15 763 641	12 113 971	2 207 826	-	-	15 763 641	1 441 644	14 321 797	12 113 971	2 207 826	9.1	76.8	14.0
SMSA PORTION	12 138 642	9 670 057	1 525 506	-	-	12 138 642	943 079	11 195 563	9 670 057	1 525 506	7.8	79.7	12.6
WASHINGTON, D.C.-MD.-VA. SMSA*	4 579 824	3 769 244	490 077	-	-	4 579 824	320 503	4 259 321	3 769 244	490 077	7.0	82.3	10.7
ARLINGTON CO	948 601	778 281	98 978	-	-	948 601	71 342	877 259	778 281	98 978	7.5	82.0	10.4
FAIRFAX CO	2 188 700	1 836 489	243 711	-	-	2 188 700	108 500	2 080 200	1 836 489	243 711	5.0	83.9	11.1
LOUDOUN CO	241 408	182 988	31 739	-	-	241 408	26 681	214 727	182 988	31 739	11.1	75.8	13.1
PRINCE WILLIAM CO.	400 557	326 631	33 415	-	-	400 557	40 511	360 046	326 631	33 415	10.1	81.5	8.3
ALEXANDRIA CITY	601 195	476 023	60 279	-	-	601 195	64 893	536 302	476 023	60 279	10.8	79.2	10.0
FAIRFAX CITY	120 902	100 730	13 918	-	-	120 902	6 254	114 648	100 730	13 918	5.2	83.3	11.5
FALLS CHURCH CITY	78 461	68 102	8 037	-	-	78 461	2 322	76 139	68 102	8 037	3.0	86.8	10.2
LYNCHBURG SMSA	313 282	211 246	67 447	-	-	313 282	34 589	278 693	211 246	67 447	11.0	67.4	21.5
AMHERST CO	25 213	15 741	4 038	-	-	25 213	5 434	19 779	15 741	4 038	21.6	62.4	16.0
CAMPBELL CO	73 691	43 175	17 226	-	-	73 691	13 290	60 401	43 175	17 226	18.0	58.6	23.4
LYNCHBURG CITY	214 378	152 330	46 183	-	-	214 378	15 865	198 513	152 330	46 183	7.4	71.1	21.5
NEWPORT NEWS-HAMPTON SMSA	876 461	632 235	120 765	-	-	876 461	73 461	803 000	682 235	120 765	8.4	77.8	13.8
YORK CO	78 063	44 134	17 165	-	-	78 063	16 764	61 299	44 134	17 165	21.5	56.5	22.0
HAMPTON CITY	340 678	284 020	36 370	-	-	340 678	20 288	320 390	284 020	36 370	6.0	83.4	10.7
NEWPORT NEWS CITY	457 720	354 081	67 230	-	-	457 720	36 409	421 311	354 081	67 230	8.0	77.4	14.7
NORFOLK-VIRGINIA BEACH-PORTSMOUTH SMSA	2 421 310	2 005 698	220 197	-	-	2 421 310	195 415	2 225 895	2 005 698	220 197	8.1	82.8	9.1
CHESAPEAKE CITY	313 732	226 883	33 650	-	-	313 732	53 199	260 533	226 883	33 650	17.0	72.3	10.7
NORFOLK CITY	1 032 857	823 995	118 214	-	-	1 032 857	90 648	942 209	823 995	118 214	8.8	79.8	11.4
PORTSMOUTH CITY	416 075	344 946	48 359	-	-	416 075	22 770	393 305	344 946	48 359	5.5	82.9	11.6
VIRGINIA BEACH CITY	658 646	609 874	19 974	-	-	658 646	28 798	629 848	609 874	19 974	4.4	92.6	3.0
PETERSBURG-COLONIAL HEIGHTS-HOPEWELL SMSA	466 590	356 865	75 011	-	-	466 590	34 714	431 876	356 865	75 011	7.4	76.5	16.1
DINWIDDIE CO	34 409	19 560	8 036	-	-	34 409	6 813	27 596	19 560	8 036	19.8	56.8	23.4
PRINCE GEORGE CO.	44 708	28 666	10 315	-	-	44 708	5 727	38 981	28 666	10 315	12.8	64.1	23.1
COLONIAL HEIGHTS CITY	106 291	94 248	8 175	-	-	106 291	3 868	102 423	94 248	8 175	3.6	88.7	7.7
HOPEWELL CITY	88 258	53 727	28 724	-	-	88 258	5 807	82 451	53 727	28 724	6.6	60.9	32.5
PETERSBURG CITY	192 924	160 664	19 761	-	-	192 924	12 499	180 425	160 664	19 761	6.5	83.3	10.2
RICHMOND SMSA	2 885 999	2 206 528	447 084	-	-	2 885 999	232 387	2 653 612	2 206 528	447 084	8.1	76.5	15.5
CHESTERFIELD CO	333 282	188 227	80 458	-	-	333 282	64 597	268 685	188 227	80 458	19.4	56.5	24.1
HANOVER CO	93 177	70 580	13 240	-	-	93 177	9 357	83 820	70 580	13 240	10.0	75.7	14.2
HENRICO CO	526 229	402 964	91 308	-	-	526 229	31 957	494 272	402 964	91 308	6.1	76.6	17.4
RICHMOND CITY	1 933 311	1 544 757	262 078	-	-	1 933 311	126 476	1 806 835	1 544 757	262 078	6.5	79.9	13.6
ROANOKE SMSA	595 176	438 241	104 925	-	-	595 176	52 010	543 166	438 241	104 925	8.7	73.6	17.6
ROANOKE CO	223 806	174 031	35 636	-	-	223 806	14 139	209 667	174 031	35 636	6.3	77.8	15.9
ROANOKE CITY	290 350	202 698	53 080	-	-	290 350	34 572	255 778	202 698	53 080	11.9	69.8	18.3
SALEM CITY	81 020	61 512	16 209	-	-	81 020	3 299	77 721	61 512	16 209	4.1	75.9	20.0
NON-SMSA PORTION	3 624 999	2 443 914	682 320	-	-	3 624 999	498 765	3 126 234	2 443 914	682 320	13.8	67.4	18.8
COUNTIES													
ACCOMACK	43 609	32 393	5 483	-	-	43 609	5 733	37 876	32 393	5 483	13.1	74.3	12.6
ALBEMARLE	80 461	52 191	16 727	-	-	80 461	11 543	68 918	52 191	16 727	14.3	64.9	20.8
ALLEGHANY	22 330	12 741	5 973	-	-	22 330	3 616	18 714	12 741	5 973	16.2	57.1	26.7
AMELIA	11 840	7 668	3 047	-	-	11 840	1 125	10 715	7 668	3 047	9.5	64.8	25.7
APPOMATTOX	20 201	9 846	3 988	-	-	20 201	6 367	13 834	9 846	3 988	31.5	48.7	19.7
AUGUSTA	119 346	87 577	21 026	-	-	119 346	10 743	108 603	87 577	21 026	9.0	73.4	17.6
BATH	13 744	9 778	2 551	-	-	13 744	1 415	12 329	9 778	2 551	10.3	71.1	18.6
BEDFORD	44 188	21 399	9 463	-	-	44 188	13 326	30 862	21 399	9 463	30.2	48.4	21.4
BLAND	3 479	1 932	889	-	-	3 479	658	2 821	1 932	889	18.9	55.5	25.6
BOTETOURT	30 206	16 744	6 442	-	-	30 206	7 020	23 186	16 744	6 442	23.2	55.4	21.3
BRUNSWICK	30 832	17 703	9 239	-	-	30 832	3 890	26 942	17 703	9 239	12.6	57.4	30.0
BUCHANAN	31 102	21 501	4 913	-	-	31 102	4 688	26 414	21 501	4 913	15.1	69.1	15.8
BUCKINGHAM	18 733	9 336	3 157	-	-	18 733	6 240	12 493	9 336	3 157	33.3	49.8	16.9
CAROLINE	26 402	17 783	4 266	-	-	26 402	4 353	22 049	17 783	4 266	16.5	67.4	16.2
CARROLL	15 472	8 789	3 496	-	-	15 472	3 187	12 285	8 789	3 496	20.6	56.8	22.6
CHARLES CITY	7 721	4 809	1 289	-	-	7 721	1 623	6 098	4 809	1 289	21.0	62.3	16.7
CHARLOTTE	15 048	8 382	3 393	-	-	15 048	3 273	11 775	8 382	3 393	21.8	55.7	22.5
CLARKE	24 708	17 767	4 244	-	-	24 708	2 697	22 011	17 767	4 244	10.9	71.9	17.2

See footnotes at end of table.

Table 4. Assessed Value of Property Subject to Local General Property Taxation, for SMSA's, Counties, and Selected Major Cities: 1971—Continued

(Amounts in thousands of dollars; each city shown had a population of 50,000 or more in 1970)

Area	Gross assessed value (before partial exemptions)			Tax-exempt portion of locally assessed value[1]		Assessed value subject to tax, after deduction of partial exemptions					Percent of assessed value subject to tax (total 100 percent for each area)		
	Total, including State-assessed property	Locally assessed property		Real property	Personal property	Total	State-assessed property	Locally assessed property			State-assessed property	Locally assessed property	
		Real	Personal					Total	Real	Personal		Real	Personal
VIRGINIA--CON.													
NON-SMSA PORTION--CON.													
COUNTIES--CON.													
CRAIG	4 674	3 014	780	-	-	4 674	880	3 794	3 014	780	18.8	64.5	16.7
CULPEPER	48 206	32 814	9 137	-	-	48 206	6 255	41 951	32 814	9 137	13.0	68.1	19.0
CUMBERLAND	10 184	4 692	2 032	-	-	10 184	3 460	6 724	4 692	2 032	34.0	46.1	20.0
DICKENSON	17 166	10 012	3 015	-	-	17 166	4 139	13 027	10 012	3 015	24.1	58.3	17.6
ESSEX	25 025	18 718	5 125	-	-	25 025	1 182	23 843	18 718	5 125	4.7	74.8	20.5
FAUQUIER	76 947	42 316	25 567	-	-	76 947	9 064	67 883	42 316	25 567	11.8	55.0	33.2
FLOYD	11 248	8 041	1 914	-	-	11 248	1 293	9 955	8 041	1 914	11.5	71.5	17.0
FLUVANNA	26 850	8 509	1 768	-	-	26 850	16 573	10 277	8 509	1 768	61.7	31.7	6.6
FRANKLIN	24 252	15 547	4 679	-	-	24 252	4 026	20 226	15 547	4 679	16.6	64.1	19.3
FREDERICK	51 528	32 171	14 248	-	-	51 528	5 109	46 419	32 171	14 248	9.9	62.4	27.7
GILES	37 749	11 086	10 150	-	-	37 749	16 513	21 236	11 086	10 150	43.7	29.4	26.9
GLOUCESTER	39 299	32 122	4 994	-	-	39 299	2 183	37 116	32 122	4 994	5.6	81.7	12.7
GOOCHLAND	29 347	19 703	5 606	-	-	29 347	4 038	25 309	19 703	5 606	13.8	67.1	19.1
GRAYSON	14 585	9 969	2 894	-	-	14 585	1 722	12 863	9 969	2 894	11.8	68.4	19.8
GREENE	7 217	4 430	1 219	-	-	7 217	1 568	5 649	4 430	1 219	21.7	61.4	16.9
GREENSVILLE	22 267	14 300	5 487	-	-	22 267	2 480	19 787	14 300	5 487	11.1	64.2	24.6
HALIFAX	38 409	23 953	8 698	-	-	38 409	5 758	32 651	23 953	8 698	15.0	62.4	22.6
HENRY	60 654	38 684	16 245	-	-	60 654	5 725	54 929	38 684	16 245	9.4	63.8	26.8
HIGHLAND	7 831	6 282	1 260	-	-	7 831	289	7 542	6 282	1 260	3.7	80.2	16.1
ISLE OF WIGHT	47 432	27 638	14 153	-	-	47 432	5 641	41 791	27 638	14 153	11.9	58.3	29.8
JAMES CITY	42 045	29 533	8 516	-	-	42 045	3 996	38 049	29 533	8 516	9.5	70.2	20.3
KING AND QUEEN	13 697	8 613	4 221	-	-	13 697	863	12 834	8 613	4 221	6.3	62.9	30.8
KING GEORGE	18 911	15 596	1 604	-	-	18 911	1 711	17 200	15 596	1 604	9.0	82.5	8.5
KING WILLIAM	25 906	15 207	7 788	-	-	25 906	2 911	22 995	15 207	7 788	11.2	58.7	30.1
LANCASTER	33 624	27 131	4 803	-	-	33 624	1 690	31 934	27 131	4 803	5.0	80.7	14.3
LEE	10 438	5 758	1 285	-	-	10 438	3 395	7 043	5 758	1 285	32.5	55.2	12.3
LOUISA	26 071	14 226	5 687	-	-	26 071	6 158	19 913	14 226	5 687	23.6	54.6	21.8
LUNENBURG	16 891	10 291	4 304	-	-	16 891	2 296	14 595	10 291	4 304	13.6	60.9	25.5
MADISON	13 338	10 193	1 881	-	-	13 338	1 264	12 074	10 193	1 881	9.5	76.4	14.1
MATHEWS	20 465	16 355	2 998	-	-	20 465	1 112	19 353	16 355	2 998	5.4	79.9	14.6
MECKLENBURG	43 779	25 980	11 316	-	-	43 779	6 483	37 296	25 980	11 316	14.8	59.3	25.8
MIDDLESEX	19 359	14 305	3 651	-	-	19 359	1 403	17 956	14 305	3 651	7.2	73.9	18.9
MONTGOMERY	48 618	33 236	8 586	-	-	48 618	6 796	41 822	33 236	8 586	14.0	68.4	17.7
NANSEMOND	48 016	35 154	7 030	-	-	48 016	5 832	42 184	35 154	7 030	12.1	73.2	14.6
NELSON	13 153	6 443	3 546	-	-	13 153	3 164	9 989	6 443	3 546	24.1	49.0	27.0
NEW KENT	11 247	7 102	2 447	-	-	11 247	1 698	9 549	7 102	2 447	15.1	63.1	21.8
NORTHAMPTON	15 273	9 358	2 074	-	-	15 273	3 841	11 432	9 358	2 074	25.1	61.3	13.6
NORTHUMBERLAND	30 239	23 621	5 133	-	-	30 239	1 485	28 754	23 621	5 133	4.9	78.1	17.0
NOTTOWAY	26 627	14 381	8 094	-	-	26 627	4 152	22 475	14 381	8 094	15.6	54.0	30.4
ORANGE	39 668	22 003	8 275	-	-	39 668	9 390	30 278	22 003	8 275	23.7	55.5	20.9
PAGE	17 056	10 858	3 206	-	-	17 056	2 992	14 064	10 858	3 206	17.5	63.7	18.8
PATRICK	20 585	13 507	5 440	-	-	20 585	1 638	18 947	13 507	5 440	8.0	65.6	26.4
PITTSYLVANIA	111 560	72 656	16 401	-	-	111 560	22 503	89 057	72 656	16 401	20.2	65.1	14.7
POWHATAN	16 704	13 966	908	-	-	16 704	1 830	14 874	13 966	908	11.0	83.6	5.4
PRINCE EDWARD	22 006	11 105	7 404	-	-	22 006	3 497	18 509	11 105	7 404	15.9	50.5	33.6
PULASKI	32 254	17 541	7 682	-	-	32 254	7 031	25 223	17 541	7 682	21.8	54.4	23.8
RAPPAHANNOCK	8 971	6 823	1 420	-	-	8 971	728	8 243	6 823	1 420	8.1	76.1	15.8
RICHMOND	18 737	12 423	4 002	-	-	18 737	2 312	16 425	12 423	4 002	12.3	66.3	21.4
ROCKBRIDGE	34 772	18 459	10 441	-	-	34 772	5 872	28 900	18 459	10 441	16.9	53.1	30.0
ROCKINGHAM	89 187	56 310	24 321	-	-	89 187	8 556	80 631	56 310	24 321	9.6	63.1	27.3
RUSSELL	50 922	16 441	2 019	-	-	50 922	32 462	18 460	16 441	2 019	63.7	32.3	4.0
SCOTT	11 373	6 614	865	-	-	11 373	3 894	7 479	6 614	865	34.2	58.2	7.6
SHENANDOAH	56 961	32 183	19 432	-	-	56 961	5 346	51 615	32 183	19 432	9.4	56.5	34.1
SMYTH	23 199	12 584	5 039	-	-	23 199	5 576	17 623	12 584	5 039	24.0	54.2	21.7
SOUTHAMPTON	32 042	17 211	11 714	-	-	32 042	3 117	28 925	17 211	11 714	9.7	53.7	36.6
SPOTSYLVANIA	49 623	40 424	5 369	-	-	49 623	3 830	45 793	40 424	5 369	7.7	81.5	10.8
STAFFORD	73 216	60 449	7 377	-	-	73 216	5 390	67 826	60 449	7 377	7.4	82.6	10.1
SURRY	31 384	6 354	3 279	-	-	31 384	21 751	9 633	6 354	3 279	69.3	20.2	10.4
SUSSEX	17 851	9 942	4 436	-	-	17 851	3 473	14 378	9 942	4 436	19.5	55.7	24.9
TAZEWELL	44 058	28 189	9 989	-	-	44 058	5 880	38 178	28 189	9 989	13.3	64.0	22.7
WARREN	32 088	18 547	7 704	-	-	32 088	5 837	26 251	18 547	7 704	18.2	57.8	24.0
WASHINGTON	23 372	15 067	3 307	-	-	23 372	4 998	18 374	15 067	3 307	21.4	64.5	14.1
WESTMORELAND	36 333	28 727	5 251	-	-	36 333	2 355	33 978	28 727	5 251	6.5	79.1	14.5
WISE	39 086	21 814	11 096	-	-	39 086	6 176	32 910	21 814	11 096	15.8	55.8	28.4
WYTHE	25 459	15 793	4 766	-	-	25 459	4 900	20 559	15 793	4 766	19.2	62.0	18.7
INDEPENDENT CITIES													
BRISTOL	34 966	28 987	4 670	-	-	34 966	1 309	33 657	28 987	4 670	3.7	82.9	13.4
BUENA VISTA	16 279	11 723	3 435	-	-	16 279	1 121	15 158	11 723	3 435	6.9	72.0	21.1
CHARLOTTESVILLE	104 126	77 667	17 120	-	-	104 126	9 339	94 787	77 667	17 120	9.0	74.6	16.4
CLIFTON FORGE	13 133	8 991	1 358	-	-	13 133	2 784	10 349	8 991	1 358	21.2	68.5	10.3
COVINGTON	22 561	15 355	4 920	-	-	22 561	2 286	20 275	15 355	4 920	10.1	68.1	21.8
DANVILLE	180 863	149 925	23 241	-	-	180 863	7 697	173 166	149 925	23 241	4.3	82.9	12.9
FRANKLIN	24 789	19 388	4 068	-	-	24 789	1 333	23 456	19 388	4 068	5.4	78.2	16.4
FREDERICKSBURG	55 247	44 214	5 989	-	-	55 247	5 044	50 203	44 214	5 989	9.1	80.0	10.8
GALAX	10 186	6 826	2 287	-	-	10 186	1 073	9 113	6 826	2 287	10.5	67.0	22.5
HARRISONBURG	52 357	42 545	6 663	-	-	52 357	3 149	49 208	42 545	6 663	6.0	81.3	12.7
LEXINGTON	39 827	34 271	3 172	-	-	39 827	2 384	37 443	34 271	3 172	6.0	86.0	8.0
MARTINSVILLE	99 091	83 895	11 159	-	-	99 091	4 037	95 054	83 895	11 159	4.1	84.7	11.3
NORTON	6 669	4 119	644	-	-	6 669	1 906	4 763	4 119	644	28.6	61.8	9.7
RADFORD	28 912	22 270	4 367	-	-	28 912	2 275	26 637	22 270	4 367	7.9	77.0	15.1
SOUTH BOSTON	12 597	9 590	1 693	-	-	12 597	1 314	11 283	9 590	1 693	10.4	76.1	13.4
STAUNTON	54 289	42 100	7 721	-	-	54 289	4 468	49 821	42 100	7 721	8.2	77.5	14.2
SUFFOLK	40 355	33 598	3 554	-	-	40 355	3 203	37 152	33 598	3 554	7.9	93.3	8.8
WAYNESBORO	44 818	28 813	13 062	-	-	44 818	2 943	41 875	28 813	13 062	6.6	64.3	29.1
WILLIAMSBURG	45 434	37 487	4 977	-	-	45 434	2 970	42 464	37 487	4 977	6.5	82.5	11.0
WINCHESTER	88 509	74 286	9 460	-	-	88 509	4 763	83 746	74 286	9 460	5.4	83.9	10.7

See footnotes at end of table.

Table 4. Assessed Value of Property Subject to Local General Property Taxation, for SMSA's, Counties, and Selected Major Cities: 1971—Continued

(Amounts in thousands of dollars; each city shown had a population of 50,000 or more in 1970)

Area	Gross assessed value (before partial exemptions)			Tax-exempt portion of locally assessed value[1]		Assessed value subject to tax, after deduction of partial exemptions					Percent of assessed value subject to tax (total 100 percent for each area)		
	Total, including State-assessed property	Locally assessed property		Real property	Personal property	Total	State-assessed property	Locally assessed property			State-assessed property	Locally assessed property	
		Real	Personal					Total	Real	Personal		Real	Personal
VIRGINIA--CON.													
NON-SMSA PORTION--CON.													
INDEPENDENT CITIES--CON.													
BEDFORD	36 229	23 536	11 561	-	-	36 229	1 132	35 097	23 536	11 561	3.1	65.0	31.9
EMPORIA	17 306	13 515	2 535	-	-	17 306	1 256	16 050	13 515	2 535	7.3	78.1	14.6
WASHINGTON													
TOTAL	15 219 438	11 810 803	2 553 265	-	9 201	15 210 237	855 370	14 354 867	11 810 803	2 544 064	5.6	77.7	16.7
SMSA PORTION	10 307 466	7 941 174	1 848 375	-	4 845	10 302 621	517 917	9 784 704	7 941 174	1 843 530	5.0	77.1	17.9
PORTLAND, OREG.-WASH. SMSA*	556 837	459 602	71 561	-	535	556 302	25 674	530 628	459 602	71 026	4.6	82.6	12.8
CLARK CO	556 837	459 602	71 561	-	535	556 302	25 674	530 628	459 602	71 026	4.6	82.6	12.8
RICHLAND-KENNEWICK SMSA	358 159	277 348	51 461	-	339	357 820	29 350	328 470	277 348	51 122	8.2	77.5	14.3
BENTON CO.	209 659	167 229	26 622	-	200	209 459	15 808	193 651	167 229	26 422	7.5	79.8	12.6
FRANKLIN CO.	148 500	110 119	24 839	-	139	148 361	13 542	134 819	110 119	24 700	9.1	74.2	16.6
SEATTLE-EVERETT SMSA	6 570 742	5 001 355	1 273 655	-	1 786	6 568 956	295 732	6 273 224	5 001 355	1 271 869	4.5	76.1	19.4
KING CO.	5 122 180	3 989 257	890 488	-	1 374	5 120 806	242 435	4 878 371	3 989 257	889 114	4.7	77.9	17.4
BELLEVUE	302 845	250 086	37 254	-	(NA)	(NA)	15 505	(NA)	250 086	(NA)	(NA)	(NA)	(NA)
SEATTLE	2 557 901	1 924 016	549 251	-	(NA)	(NA)	84 634	(NA)	1 924 016	(NA)	(NA)	(NA)	(NA)
SNOHOMISH CO	1 448 562	1 012 098	383 167	-	412	1 448 150	53 297	1 394 853	1 012 098	382 755	3.7	69.9	26.4
EVERETT	608 402	331 765	259 501	-	(NA)	(NA)	17 136	(NA)	331 765	(NA)	(NA)	(NA)	(NA)
SPOKANE SMSA	911 885	683 367	157 946	-	715	911 170	70 572	840 598	683 367	157 231	7.7	75.0	17.3
SPOKANE CO	911 885	683 367	157 946	-	715	911 170	70 572	840 598	683 367	157 231	7.7	75.0	17.3
SPOKANE	511 621	399 443	79 760	-	(NA)	(NA)	32 418	(NA)	399 443	(NA)	(NA)	(NA)	(NA)
TACOMA SMSA	1 424 432	1 158 459	203 254	-	540	1 423 892	62 719	1 361 173	1 158 459	202 714	4.4	81.4	14.2
PIERCE CO.	1 424 432	1 158 459	203 254	-	540	1 423 892	62 719	1 361 173	1 158 459	202 714	4.4	81.4	14.2
TACOMA	575 881	413 210	141 988	-	(NA)	(NA)	20 683	(NA)	413 210	(NA)	(NA)	(NA)	(NA)
YAKIMA SMSA	485 411	361 043	90 498	-	930	484 481	33 870	450 611	361 043	89 568	7.0	74.5	18.5
YAKIMA CO.	485 411	361 043	90 498	-	930	484 481	33 870	450 611	361 043	89 568	7.0	74.5	18.5
NON-SMSA PORTION	4 911 972	3 869 629	704 890	-	4 356	4 907 616	337 453	4 570 163	3 869 629	700 534	6.9	78.8	14.3
ADAMS	121 159	91 150	18 415	-	113	121 046	11 594	109 452	91 150	18 302	9.6	75.3	15.1
ASOTIN	38 923	33 228	3 536	-	28	38 895	2 159	36 736	33 228	3 508	5.6	85.4	9.0
CHELAN	194 877	150 759	34 809	-	263	194 614	9 309	185 305	150 759	34 546	4.8	77.5	17.8
CLALLAM	191 080	153 255	33 359	-	149	190 931	4 466	186 465	153 255	33 210	2.3	80.3	17.4
COLUMBIA	34 201	27 564	4 410	-	41	34 160	2 227	31 933	27 564	4 369	6.5	80.7	12.8
COWLITZ	461 503	380 465	61 365	-	146	461 357	19 673	441 684	380 465	61 219	4.3	82.5	13.3
DOUGLAS	80 076	68 847	8 025	-	106	79 970	3 204	76 766	68 847	7 919	4.0	86.1	9.9
FERRY	19 975	15 313	3 265	-	(NA)	19 975	1 397	18 578	15 313	3 265	7.0	76.7	16.3
GARFIELD	27 229	20 878	5 236	-	42	27 187	1 115	26 072	20 878	5 194	4.1	76.8	19.1
GRANT	177 530	126 279	39 460	-	288	177 242	11 791	165 451	126 279	39 172	6.7	71.2	22.1
GRAYS HARBOR	309 546	258 027	44 974	-	244	309 302	6 545	302 757	258 027	44 730	2.1	83.4	14.5
ISLAND	130 797	120 978	4 923	-	34	130 763	4 896	125 867	120 978	4 889	3.7	92.5	3.7
JEFFERSON	92 432	67 239	22 636	-	62	92 370	2 557	89 813	67 239	22 574	2.8	72.8	24.4
KITSAP	386 910	346 414	21 336	-	33	386 877	19 160	367 717	346 414	21 303	5.0	89.5	5.5
KITTITAS	101 371	76 094	14 395	-	120	101 251	10 882	90 369	76 094	14 275	10.7	75.2	14.1
KLICKITAT	63 305	42 135	11 858	-	95	63 210	9 312	53 898	42 135	11 763	14.7	66.7	18.6
LEWIS	271 981	194 306	40 121	-	317	271 664	37 554	234 110	194 306	39 804	13.8	71.5	14.7
LINCOLN	141 924	116 745	11 788	-	152	141 772	13 391	128 381	116 745	11 636	9.4	82.3	8.2
MASON	151 095	132 510	15 455	-	63	151 032	3 130	147 902	132 510	15 392	2.1	87.7	10.2
OKANOGAN	123 720	76 137	41 434	-	216	123 504	6 149	117 355	76 137	41 218	5.0	61.6	33.4
PACIFIC	130 544	113 679	15 434	-	52	130 492	1 431	129 061	113 679	15 382	1.1	87.1	11.8
PEND OREILLE	29 071	24 315	3 142	-	71	29 000	1 614	27 386	24 315	3 071	5.6	83.8	10.6
SAN JUAN	78 282	75 183	2 998	-	4	78 278	101	78 177	75 183	2 994	0.1	96.0	3.8
SKAGIT	284 791	217 086	40 567	-	222	284 569	27 138	257 431	217 086	40 345	9.5	76.3	14.2
SKAMANIA	65 023	36 248	4 241	-	28	64 995	24 534	40 461	36 248	4 213	37.7	55.8	6.5
STEVENS	75 344	51 769	16 104	-	263	75 081	7 471	67 610	51 769	15 841	10.0	69.0	21.1
THURSTON	344 740	280 900	38 788	-	260	344 480	25 052	319 428	280 900	38 528	7.3	81.5	11.2
WAHKIAKUM	22 082	17 614	4 018	-	50	22 032	450	21 582	17 614	3 968	2.0	79.9	18.0
WALLA WALLA	206 268	150 965	31 797	-	173	206 095	23 506	182 589	150 965	31 624	11.4	73.3	15.3
WHATCOM	382 176	262 224	86 702	-	467	381 709	33 250	348 459	262 224	86 235	8.7	68.7	22.6
WHITMAN	174 017	141 323	20 299	-	254	173 763	12 395	161 368	141 323	20 045	7.1	81.3	11.5
WEST VIRGINIA[2]													
TOTAL	6 573 476	3 284 609	2 144 298	-	-	6 573 476	1 144 569	5 428 907	3 284 609	2 144 298	17.4	50.0	32.6
SMSA PORTION	2 868 846	1 513 110	1 013 224	-	-	2 868 846	342 512	2 526 334	1 513 110	1 013 224	11.9	52.7	35.3
STEUBENVILLE-WEIRTON, OHIO-W.VA. SMSA*	342 007	184 945	134 512	-	-	342 007	22 550	319 457	184 945	134 512	6.6	54.1	39.3
BROOKE CO.	117 389	63 092	43 166	-	-	117 389	11 131	106 258	63 092	43 166	9.5	53.7	36.8
HANCOCK CO	224 618	121 853	91 346	-	-	224 618	11 419	213 199	121 853	91 346	5.1	54.2	40.7
CHARLESTON SMSA	1 169 268	631 792	386 352	-	-	1 169 268	151 124	1 018 144	631 792	386 352	12.9	54.0	33.0
KANAWHA CO	1 169 268	631 792	386 352	-	-	1 169 268	151 124	1 018 144	631 792	386 352	12.9	54.0	33.0
CHARLESTON	479 049	267 693	167 561	-	-	479 049	43 795	435 254	267 693	167 561	9.1	55.9	35.0
HUNTINGTON-ASHLAND W.VA.-KY.-OHIO SMSA*	595 738	313 093	191 376	-	-	595 738	91 269	504 469	313 093	191 376	15.3	52.6	32.1
CABELL CO.	483 745	264 123	171 470	-	-	483 745	48 152	435 593	264 123	171 470	10.0	54.6	35.4
HUNTINGTON (PART)	336 271	191 721	116 145	-	-	336 271	28 405	307 866	191 721	116 145	8.4	57.0	34.5
WAYNE CO	111 993	48 970	19 906	-	-	111 993	43 117	68 876	48 970	19 906	38.5	43.7	17.8
HUNTINGTON (PART)	14 522	10 185	2 430	-	-	14 522	1 907	12 615	10 185	2 430	13.1	70.1	16.7
PARKERSBURG-MARIETTA, W.VA.-OHIO SMSA*	286 769	176 378	83 750	-	-	286 769	26 641	260 128	176 378	83 750	9.3	61.5	29.2
WOOD CO.	286 769	176 378	83 750	-	-	286 769	26 641	260 128	176 378	83 750	9.3	61.5	29.2
WHEELING, W.VA.-OHIO SMSA*	475 064	206 902	217 234	-	-	475 064	50 928	424 136	206 902	217 234	10.7	43.6	45.7
MARSHALL CO.	200 951	74 192	96 099	-	-	200 951	30 660	170 291	74 192	96 099	15.3	36.9	47.8
OHIO CO.	274 113	132 710	121 135	-	-	274 113	20 268	253 845	132 710	121 135	7.4	48.4	44.2

See footnotes at end of table.

Table 4. Assessed Value of Property Subject to Local General Property Taxation, for SMSA's, Counties, and Selected Major Cities: 1971—Continued

(Amounts in thousands of dollars; each city shown had a population of 50,000 or more in 1970)

Area	Gross assessed value (before partial exemptions)			Tax-exempt portion of locally assessed value[1]		Assessed value subject to tax, after deduction of partial exemptions					Percent of assessed value subject to tax (total 100 percent for each area)		
	Total, including State-assessed property	Locally assessed property		Real property	Personal property	Total	State-assessed property	Locally assessed property			State-assessed property	Locally assessed property	
		Real	Personal					Total	Real	Personal		Real	Personal
WEST VIRGINIA--CON.													
NON-SMSA PORTION	3 704 630	1 771 499	1 131 074	-	-	3 704 630	802 057	2 902 573	1 771 499	1 131 074	21.7	47.8	30.5
BARBOUR	40 430	19 388	14 611	-	-	40 430	6 431	33 999	19 388	14 611	15.9	48.0	36.1
BERKELEY	145 814	74 105	58 694	-	-	145 814	13 015	132 799	74 105	58 694	8.9	50.8	40.3
BOONE	83 387	38 905	29 981	-	-	83 387	14 501	68 886	38 905	29 981	17.4	46.7	36.0
BRAXTON	38 587	16 068	12 157	-	-	38 587	10 362	28 225	16 068	12 157	26.9	41.6	31.5
CALHOUN	24 021	10 009	8 378	-	-	24 021	5 634	18 387	10 009	8 378	23.5	41.7	34.9
CLAY	22 271	10 881	5 231	-	-	22 271	6 159	16 112	10 881	5 231	27.7	48.9	23.5
DODDRIDGE	32 718	8 555	8 432	-	-	32 718	15 731	16 987	8 555	8 432	48.1	26.1	25.8
FAYETTE	139 048	65 584	36 997	-	-	139 048	36 467	102 581	65 584	36 997	26.2	47.2	26.6
GILMER	33 955	10 828	9 163	-	-	33 955	13 964	19 991	10 828	9 163	41.1	31.9	27.0
GRANT	59 720	13 973	10 466	-	-	59 720	35 281	24 439	13 973	10 466	59.1	23.4	17.5
GREENBRIER	107 698	52 839	33 355	-	-	107 698	21 504	86 194	52 839	33 355	20.0	49.1	31.0
HAMPSHIRE	48 545	27 223	10 908	-	-	48 545	10 414	38 131	27 223	10 908	21.5	56.1	22.5
HARDY	37 628	15 348	11 367	-	-	37 628	10 913	26 715	15 348	11 367	29.0	40.8	30.2
HARRISON	255 138	138 454	71 331	-	-	255 138	45 353	209 785	138 454	71 331	17.8	54.3	28.0
JACKSON	117 797	48 229	55 967	-	-	117 797	13 601	104 196	48 229	55 967	11.5	40.9	47.5
JEFFERSON	85 686	52 292	23 016	-	-	85 686	10 378	75 308	52 292	23 016	12.1	61.0	26.9
LEWIS	80 225	26 874	19 313	-	-	80 225	34 038	46 187	26 874	19 313	42.4	33.5	24.1
LINCOLN	39 395	17 161	7 705	-	-	39 395	14 529	24 866	17 161	7 705	36.9	43.6	19.6
LOGAN	114 857	49 472	45 163	-	-	114 857	20 222	94 635	49 472	45 163	17.6	43.1	39.3
MCDOWELL	142 342	43 202	63 248	-	-	142 342	35 892	106 450	43 202	63 248	25.2	30.4	44.4
MARION	219 143	118 678	70 605	-	-	219 143	29 860	189 283	118 678	70 605	13.6	54.2	32.2
MASON	99 173	39 529	42 989	-	-	99 173	16 655	82 518	39 529	42 989	16.8	39.9	43.3
MERCER	185 339	101 171	47 411	-	-	185 339	36 757	148 582	101 171	47 411	19.8	54.6	25.6
MINERAL	60 434	32 972	17 152	-	-	60 434	10 310	50 124	32 972	17 152	17.1	54.6	28.4
MINGO	91 590	32 031	27 120	-	-	91 590	32 439	59 151	32 031	27 120	35.4	35.0	29.6
MONONGALIA	240 360	152 432	58 176	-	-	240 360	29 752	210 608	152 432	58 176	12.4	63.4	24.2
MONROE	28 764	16 011	7 715	-	-	28 764	5 038	23 726	16 011	7 715	17.5	55.7	26.8
MORGAN	31 973	19 248	7 705	-	-	31 973	5 020	26 953	19 248	7 705	15.7	60.2	24.1
NICHOLAS	61 989	32 388	21 282	-	-	61 989	8 319	53 670	32 388	21 282	13.4	52.2	34.3
PENDLETON	25 820	10 799	8 646	-	-	25 820	6 375	19 445	10 799	8 646	24.7	41.8	33.5
PLEASANTS	34 435	13 316	11 625	-	-	34 435	9 494	24 941	13 316	11 625	27.6	38.7	33.8
POCAHONTAS	28 894	14 221	8 025	-	-	28 894	6 648	22 246	14 221	8 025	23.0	49.2	27.8
PRESTON	83 083	36 786	20 193	-	-	83 083	26 104	56 979	36 786	20 193	31.4	44.3	24.3
PUTNAM	98 134	44 626	29 288	-	-	98 134	24 220	73 914	44 626	29 288	24.7	45.5	29.8
RALEIGH	192 077	102 778	60 683	-	-	192 077	28 616	163 461	102 778	60 683	14.9	53.5	31.6
RANDOLPH	79 128	36 007	19 463	-	-	79 128	23 658	55 470	36 007	19 463	29.9	45.5	24.6
RITCHIE	34 645	14 123	11 443	-	-	34 645	9 079	25 566	14 123	11 443	26.2	40.8	33.0
ROANE	48 874	22 586	16 186	-	-	48 874	10 102	38 772	22 586	16 186	20.7	46.2	33.1
SUMMERS	38 207	17 552	6 712	-	-	38 207	13 943	24 264	17 552	6 712	36.5	45.9	17.6
TAYLOR	40 839	19 217	11 390	-	-	40 839	10 232	30 607	19 217	11 390	25.1	47.1	27.9
TUCKER	19 491	9 707	5 892	-	-	19 491	3 892	15 599	9 707	5 892	20.0	49.8	30.2
TYLER	33 882	15 850	12 463	-	-	33 882	5 569	28 313	15 850	12 463	16.4	46.8	36.8
UPSHUR	62 378	29 758	18 957	-	-	62 378	13 663	48 715	29 758	18 957	21.9	47.7	30.4
WEBSTER	27 861	16 383	6 496	-	-	27 861	4 982	22 879	16 383	6 496	17.9	58.8	23.3
WETZEL	75 939	32 845	14 084	-	-	75 939	29 010	46 929	32 845	14 084	38.2	43.3	18.5
WIRT	11 892	6 616	3 505	-	-	11 892	1 771	10 121	6 616	3 505	14.9	55.6	29.5
WYOMING	101 024	44 479	30 385	-	-	101 024	26 160	74 864	44 479	30 385	25.9	44.0	30.1
WISCONSIN													
TOTAL	21 862 471	18 356 902	3 505 569	-	-	21 862 471	-	21 862 471	18 356 902	3 505 569	-	84.0	16.0
SMSA PORTION	12 084 536	10 235 838	1 848 698	-	-	12 084 536	-	12 084 536	10 235 838	1 848 698	-	84.7	15.3
DULUTH-SUPERIOR: MINN.-WIS. SMSA*	168 023	150 118	17 905	-	-	168 023	-	168 023	150 118	17 905	-	89.3	10.7
DOUGLAS CO	168 023	150 118	17 905	-	-	168 023	-	168 023	150 118	17 905	-	89.3	10.7
APPLETON-OSHKOSH SMSA	1 318 556	1 140 946	177 610	-	-	1 318 556	-	1 318 556	1 140 946	177 610	-	86.5	13.5
CALUMET CO	159 878	132 716	27 162	-	-	159 878	-	159 878	132 716	27 162	-	83.0	17.0
APPLETON (PART)	(NA)	(NA)	(NA)	-	-	(NA)	-	(NA)	(NA)	(NA)	-	(NA)	(NA)
OUTAGAMIE CO	494 642	428 191	66 451	-	-	494 642	-	494 642	428 191	66 451	-	86.6	13.4
APPLETON (PART)	184 524	163 461	21 063	-	-	184 524	-	184 524	163 461	21 063	-	88.6	11.4
WINNEBAGO CO	664 036	580 039	83 997	-	-	664 036	-	664 036	580 039	83 997	-	87.4	12.6
OSHKOSH	162 738	135 198	27 540	-	-	162 738	-	162 738	135 198	27 540	-	83.1	16.9
GREEN BAY SMSA	946 013	816 018	129 995	-	-	946 013	-	946 013	816 018	129 995	-	86.3	13.7
BROWN CO	946 013	816 018	129 995	-	-	946 013	-	946 013	816 018	129 995	-	86.3	13.7
GREEN BAY	580 191	490 505	89 686	-	-	580 191	-	580 191	490 505	89 686	-	84.5	15.5
KENOSHA SMSA	762 651	682 706	79 945	-	-	762 651	-	762 651	682 706	79 945	-	89.5	10.5
KENOSHA CO	762 651	682 706	79 945	-	-	762 651	-	762 651	682 706	79 945	-	89.5	10.5
KENOSHA	503 146	441 830	61 316	-	-	503 146	-	503 146	441 830	61 316	-	87.8	12.2
LA CROSSE SMSA	287 866	237 760	50 106	-	-	287 866	-	287 866	237 760	50 106	-	82.6	17.4
LA CROSSE CO	287 866	237 760	50 106	-	-	287 866	-	287 866	237 760	50 106	-	82.6	17.4
LA CROSSE	176 553	141 114	35 439	-	-	176 553	-	176 553	141 114	35 439	-	79.9	20.1
MADISON SMSA	1 698 949	1 480 161	218 788	-	-	1 698 949	-	1 698 949	1 480 161	218 788	-	87.1	12.9
DANE CO	1 698 949	1 480 161	218 788	-	-	1 698 949	-	1 698 949	1 480 161	218 788	-	87.1	12.9
MADISON	1 038 723	888 138	150 585	-	-	1 038 723	-	1 038 723	888 138	150 585	-	85.5	14.5
MILWAUKEE SMSA	6 095 852	5 047 706	1 048 146	-	-	6 095 852	-	6 095 852	5 047 706	1 048 146	-	82.8	17.2
MILWAUKEE CO	4 172 751	3 375 057	797 694	-	-	4 172 751	-	4 172 751	3 375 057	797 694	-	80.9	19.1
MILWAUKEE (PART)	2 631 355	2 114 117	517 238	-	-	2 631 355	-	2 631 355	2 114 117	517 238	-	80.3	19.7
WAUWATOSA	237 131	192 629	44 502	-	-	237 131	-	237 131	192 629	44 502	-	81.2	18.8
WEST ALLIS	258 709	203 406	55 303	-	-	258 709	-	258 709	203 406	55 303	-	78.6	21.4
OZAUKEE CO	317 137	270 651	46 486	-	-	317 137	-	317 137	270 651	46 486	-	85.3	14.7
WASHINGTON CO	402 277	337 287	64 990	-	-	402 277	-	402 277	337 287	64 990	-	83.8	16.2
MILWAUKEE (PART)	(NA)	(NA)	(NA)	-	-	(NA)	-	(NA)	(NA)	(NA)	-	(NA)	(NA)
WAUKESHA CO	1 203 687	1 064 711	138 976	-	-	1 203 687	-	1 203 687	1 064 711	138 976	-	88.5	11.5
RACINE SMSA	806 626	680 423	126 203	-	-	806 626	-	806 626	680 423	126 203	-	84.4	15.6
RACINE CO	806 626	680 423	126 203	-	-	806 626	-	806 626	680 423	126 203	-	84.4	15.6
RACINE	552 005	457 393	94 612	-	-	552 005	-	552 005	457 393	94 612	-	82.9	17.1

See footnotes at end of table.

Table 4. Assessed Value of Property Subject to Local General Property Taxation, for SMSA's, Counties, and Selected Major Cities: 1971—Continued

(Amounts in thousands of dollars; each city shown had a population of 50,000 or more in 1970)

Area	Gross assessed value (before partial exemptions)			Tax-exempt portion of locally assessed value[1]		Assessed value subject to tax, after deduction of partial exemptions					Percent of assessed value subject to tax (total 100 percent for each area)		
	Total, including State-assessed property	Locally assessed property		Real property	Personal property	Total	State-assessed property	Locally assessed property			State-assessed property	Locally assessed property	
		Real	Personal					Total	Real	Personal		Real	Personal
WISCONSIN--CON.													
NON-SMSA PORTION	9 777 935	8 121 064	1 656 871	-	-	9 777 935	-	9 777 935	8 121 064	1 656 871	-	83.1	16.9
ADAMS	69 080	62 895	6 185	-	-	69 080	-	69 080	62 895	6 185	-	91.0	9.0
ASHLAND	68 997	59 661	9 336	-	-	68 997	-	68 997	59 661	9 336	-	86.5	13.5
BARRON	179 465	145 446	34 019	-	-	179 465	-	179 465	145 446	34 019	-	81.0	19.0
BAYFIELD	56 998	51 344	5 654	-	-	56 998	-	56 998	51 344	5 654	-	90.1	9.9
BUFFALO	72 088	54 346	17 742	-	-	72 088	-	72 088	54 346	17 742	-	75.4	24.6
BURNETT	53 367	46 739	6 628	-	-	53 367	-	53 367	46 739	6 628	-	87.6	12.4
CHIPPEWA	222 961	175 718	47 243	-	-	222 961	-	222 961	175 718	47 243	-	78.8	21.2
CLARK	144 291	104 368	39 923	-	-	144 291	-	144 291	104 368	39 923	-	72.3	27.7
COLUMBIA	196 320	167 482	28 838	-	-	196 320	-	196 320	167 482	28 838	-	85.3	14.7
CRAWFORD	75 049	58 738	16 311	-	-	75 049	-	75 049	58 738	16 311	-	78.3	21.7
DODGE	323 451	272 031	51 420	-	-	323 451	-	323 451	272 031	51 420	-	84.1	15.9
DOOR	155 826	139 045	16 781	-	-	155 826	-	155 826	139 045	16 781	-	89.2	10.8
DUNN	141 249	117 162	24 087	-	-	141 249	-	141 249	117 162	24 087	-	82.9	17.1
EAU CLAIRE	252 515	204 580	47 935	-	-	252 515	-	252 515	204 580	47 935	-	81.0	19.0
FLORENCE	17 700	16 200	1 500	-	-	17 700	-	17 700	16 200	1 500	-	91.5	8.5
FOND DU LAC	506 622	409 874	96 748	-	-	506 622	-	506 622	409 874	96 748	-	80.9	19.1
FOREST	17 626	15 919	1 707	-	-	17 626	-	17 626	15 919	1 707	-	90.3	9.7
GRANT	239 011	194 436	44 575	-	-	239 011	-	239 011	194 436	44 575	-	81.4	18.6
GREEN	147 152	118 596	28 556	-	-	147 152	-	147 152	118 596	28 556	-	80.6	19.4
GREEN LAKE	105 725	91 035	14 690	-	-	105 725	-	105 725	91 035	14 690	-	86.1	13.9
IOWA	101 839	80 093	21 746	-	-	101 839	-	101 839	80 093	21 746	-	78.6	21.4
IRON	22 437	19 124	3 313	-	-	22 437	-	22 437	19 124	3 313	-	85.2	14.8
JACKSON	65 174	51 252	13 922	-	-	65 174	-	65 174	51 252	13 922	-	78.6	21.4
JEFFERSON	333 752	283 129	50 623	-	-	333 752	-	333 752	283 129	50 623	-	84.8	15.2
JUNEAU	61 278	51 859	9 419	-	-	61 278	-	61 278	51 859	9 419	-	84.6	15.4
KEWAUNEE	101 706	79 774	21 932	-	-	101 706	-	101 706	79 774	21 932	-	78.4	21.6
LAFAYETTE	106 276	86 126	20 150	-	-	106 276	-	106 276	86 126	20 150	-	81.0	19.0
LANGLADE	70 306	58 763	11 543	-	-	70 306	-	70 306	58 763	11 543	-	83.6	16.4
LINCOLN	111 194	92 386	18 808	-	-	111 194	-	111 194	92 386	18 808	-	83.1	16.9
MANITOWOC	554 112	447 243	106 869	-	-	554 112	-	554 112	447 243	106 869	-	80.7	19.3
MARATHON	636 711	504 417	132 294	-	-	636 711	-	636 711	504 417	132 294	-	79.2	20.8
MARINETTE	147 081	122 691	24 390	-	-	147 081	-	147 081	122 691	24 390	-	83.4	16.6
MARQUETTE	57 419	51 718	5 701	-	-	57 419	-	57 419	51 718	5 701	-	90.1	9.9
MENOMINEE	32 012	30 151	1 861	-	-	32 012	-	32 012	30 151	1 861	-	94.2	5.8
MONROE	140 485	113 048	27 437	-	-	140 485	-	140 485	113 048	27 437	-	80.5	19.5
OCONTO	114 764	91 886	22 878	-	-	114 764	-	114 764	91 886	22 878	-	80.1	19.9
ONEIDA	212 224	192 769	19 455	-	-	212 224	-	212 224	192 769	19 455	-	90.8	9.2
PEPIN	34 234	27 600	6 634	-	-	34 234	-	34 234	27 600	6 634	-	80.6	19.4
PIERCE	113 274	96 587	16 687	-	-	113 274	-	113 274	96 587	16 687	-	85.3	14.7
POLK	136 417	112 626	23 791	-	-	136 417	-	136 417	112 626	23 791	-	82.6	17.4
PORTAGE	186 362	165 368	20 994	-	-	186 362	-	186 362	165 368	20 994	-	88.7	11.3
PRICE	59 874	46 262	13 612	-	-	59 874	-	59 874	46 262	13 612	-	77.3	22.7
RICHLAND	63 128	49 779	13 349	-	-	63 128	-	63 128	49 779	13 349	-	78.9	21.1
ROCK	582 841	487 165	95 676	-	-	582 841	-	582 841	487 165	95 676	-	83.6	16.4
RUSK	45 061	35 202	9 859	-	-	45 061	-	45 061	35 202	9 859	-	78.1	21.9
ST. CROIX	171 551	144 014	27 537	-	-	171 551	-	171 551	144 014	27 537	-	83.9	16.1
SAUK	197 809	163 435	34 374	-	-	197 809	-	197 809	163 435	34 374	-	82.6	17.4
SAWYER	74 975	68 609	6 366	-	-	74 975	-	74 975	68 609	6 366	-	91.5	8.5
SHAWANO	140 920	117 334	23 586	-	-	140 920	-	140 920	117 334	23 586	-	83.3	16.7
SHEBOYGAN	512 098	427 305	84 793	-	-	512 098	-	512 098	427 305	84 793	-	83.4	16.6
TAYLOR	65 790	49 702	16 088	-	-	65 790	-	65 790	49 702	16 088	-	75.5	24.5
TREMPEALEAU	105 015	83 317	21 698	-	-	105 015	-	105 015	83 317	21 698	-	79.3	20.7
VERNON	102 457	79 518	22 939	-	-	102 457	-	102 457	79 518	22 939	-	77.6	22.4
VILAS	160 892	150 722	10 170	-	-	160 892	-	160 892	150 722	10 170	-	93.7	6.3
WALWORTH	353 896	317 990	35 906	-	-	353 896	-	353 896	317 990	35 906	-	89.9	10.1
WASHBURN	48 035	41 791	6 244	-	-	48 035	-	48 035	41 791	6 244	-	87.0	13.0
WAUPACA	174 039	139 925	34 114	-	-	174 039	-	174 039	139 925	34 114	-	80.4	19.6
WAUSHARA	90 645	81 674	8 971	-	-	90 645	-	90 645	81 674	8 971	-	90.1	9.9
WOOD	444 359	373 095	71 264	-	-	444 359	-	444 359	373 095	71 264	-	84.0	16.0
WYOMING[5]													
TOTAL	1 384 450	407 786	228 444	5 044	-	1 379 407	748 220	631 187	402 743	228 444	54.2	29.2	16.5
ALBANY	50 211	26 392	7 151	322	-	49 889	16 668	33 221	26 070	7 151	33.4	52.3	14.3
BIG HORN	39 509	10 888	7 245	158	-	39 351	21 376	17 975	10 730	7 245	54.3	27.3	18.4
CAMPBELL	154 239	11 670	15 957	105	-	154 164	126 612	27 522	11 565	15 957	82.1	7.5	10.4
CARBON	65 766	17 405	15 914	212	-	65 554	32 447	33 107	17 193	15 914	49.5	26.2	24.3
CONVERSE	60 648	11 072	5 762	127	-	60 521	43 814	16 707	10 945	5 762	72.4	18.1	9.5
CROOK	28 243	7 521	5 856	62	-	28 181	14 866	13 315	7 459	5 856	52.8	26.5	20.6
FREMONT	114 480	26 117	25 991	313	-	114 167	62 372	51 795	25 804	25 991	54.6	22.6	22.8
GOSHEN	29 896	16 784	7 928	216	-	29 680	5 184	24 496	16 568	7 928	17.5	55.8	26.7
HOT SPRINGS	41 284	6 103	4 100	99	-	41 185	31 081	10 104	6 004	4 100	75.5	14.6	9.9
JOHNSON	33 383	10 209	6 635	150	-	33 233	16 539	16 694	10 059	6 635	49.8	30.3	19.9
LARAMIE	106 982	67 000	18 914	781	-	106 201	21 068	85 133	66 219	18 914	19.8	62.4	17.8
LINCOLN	51 061	9 930	6 025	116	-	51 045	35 106	15 839	9 814	6 025	68.8	19.2	11.8
NATRONA	145 334	60 275	24 124	717	-	144 797	60 935	83 682	59 558	24 124	42.1	41.1	16.7
NIOBRARA	15 417	7 140	4 427	70	-	15 347	3 850	11 497	7 070	4 427	25.1	46.1	28.8
PARK	124 333	20 871	12 751	197	-	124 136	90 711	33 425	20 674	12 751	73.1	16.7	10.3
PLATTE	23 103	8 717	5 573	139	-	22 964	8 813	14 151	8 578	5 573	38.4	37.4	24.3
SHERIDAN	42 168	23 911	7 977	512	-	41 656	10 280	31 376	23 399	7 977	24.7	56.2	19.1
SUBLETTE	38 073	6 760	6 543	53	-	38 020	24 770	13 250	6 707	6 543	65.1	17.6	17.2
SWEETWATER	121 168	18 878	20 360	332	-	120 836	81 930	38 906	18 546	20 360	67.8	15.3	16.8
TETON	18 695	13 043	3 875	51	-	18 644	1 777	16 867	12 992	3 875	9.5	69.7	20.8
UINTA	23 901	8 661	3 555	135	-	23 766	11 685	12 081	8 526	3 555	49.2	35.9	14.9
WASHAKIE	25 776	9 520	5 472	93	-	25 683	10 784	14 899	9 427	5 472	41.9	36.7	21.3
WESTON	30 780	8 919	6 309	84	-	30 696	15 552	15 144	8 835	6 309	50.7	28.8	20.6

See footnotes at end of table.

Table 4. Assessed Value of Property Subject to Local General Property Taxation, for SMSA's, Counties, and Selected Major Cities: 1971—Continued

(Amounts in thousands of dollars; each city shown had a population of 50,000 or more in 1970)

Area	Gross assessed value (before partial exemptions): Total, including State-assessed property	Gross assessed value: Locally assessed property: Real	Gross assessed value: Locally assessed property: Personal	Tax-exempt portion of locally assessed value[4]: Real property	Tax-exempt portion: Personal property	Assessed value subject to tax, after deduction of partial exemptions: Total	Assessed value: State-assessed property	Assessed value: Locally assessed property: Total	Assessed value: Locally assessed property: Real	Assessed value: Locally assessed property: Personal	Percent of assessed value subject to tax (total 100 percent for each area): State-assessed property	Percent: Locally assessed property: Real	Percent: Locally assessed property: Personal
MULTI-STATE SMSA'S													
FORT SMITH: ARK.-OKLA.	172 381	103 830	37 754	10 676	1 532	160 173	30 797	129 376	93 154	36 222	19.2	58.2	22.6
ARK. PORTION	125 738	79 460	30 709	-	-	125 738	15 569	110 169	79 460	30 709	12.4	63.2	24.4
CRAWFORD CO.	19 173	10 240	5 652	-	-	19 173	3 281	15 892	10 240	5 652	17.1	53.4	29.5
SEBASTIAN CO	106 565	69 220	25 057	-	-	106 565	12 288	94 277	69 220	25 057	11.5	65.0	23.5
FORT SMITH	90 131	61 057	20 976	-	-	90 131	8 098	82 033	61 057	20 976	9.0	67.7	23.3
OKLA. PORTION	46 643	24 370	7 045	10 676	1 532	34 435	15 228	19 207	13 694	5 513	44.2	39.8	16.0
LEFLORE CO	28 824	13 775	5 027	5 730	764	22 330	10 022	12 308	8 045	4 263	44.9	36.0	19.1
SEQUOYAH CO.	17 819	10 595	2 018	4 946	768	12 105	5 206	6 899	5 649	1 250	43.0	46.7	10.3
WILMINGTON: DEL.-N.J.-MD.	1 870 219	1 819 628	13 303	10 727	-	1 859 492	37 288	1 822 204	1 808 901	13 303	2.0	97.3	0.7
DEL. PORTION	1 347 893	1 347 893	-	10 649	-	1 337 244	-	1 337 244	1 337 244	-	-	100.0	-
NEW CASTLE CO.	1 347 893	1 347 893	-	10 649	-	1 337 244	-	1 337 244	1 337 244	-	-	100.0	-
WILMINGTON	281 906	281 906	-	4 431	-	277 475	-	277 475	277 475	-	-	100.0	-
MD. PORTION	186 441	147 436	1 717	-	-	186 441	37 288	149 153	147 436	1 717	20.0	79.1	0.9
CECIL CO	186 441	147 436	1 717	-	-	186 441	37 288	149 153	147 436	1 717	20.0	79.1	0.9
N.J. PORTION[2 5]	335 885	324 299	11 586	78	-	335 807	-	335 807	324 221	11 586	-	96.5	3.5
SALEM CO	335 885	324 299	11 586	78	-	335 807	-	335 807	324 221	11 586	-	96.5	3.5
WASHINGTON: D.C.-MD.-VA.	15 876 649	13 602 746	1 094 428	-	-	15 876 649	1 179 475	14 697 174	13 602 746	1 094 428	7.4	85.7	6.9
D.C. PORTION	4 520 340	3 939 158	581 182	-	-	4 520 340	-	4 520 340	3 939 158	581 182	-	87.1	12.9
MD. PORTION	6 776 485	5 894 344	23 169	-	-	6 776 485	858 972	5 917 513	5 894 344	23 169	12.7	87.0	0.3
MONTGOMERY CO.	3 740 661	3 267 732	14 001	-	-	3 740 661	458 928	3 281 733	3 267 732	14 001	12.3	87.4	0.4
PRINCE GEORGES CO.	3 035 824	2 626 612	9 168	-	-	3 035 824	400 044	2 635 780	2 626 612	9 168	13.2	86.5	0.3
VA. PORTION[3]	4 579 824	3 769 244	490 077	-	-	4 579 824	320 503	4 259 321	3 769 244	490 077	7.0	82.3	10.7
ARLINGTON CO	948 601	778 281	98 978	-	-	948 601	71 342	877 259	778 281	98 978	7.5	82.0	10.4
FAIRFAX CO	2 188 700	1 836 489	243 711	-	-	2 188 700	108 500	2 080 200	1 836 489	243 711	5.0	83.9	11.1
LOUDON CO.	241 408	182 988	31 739	-	-	241 408	26 681	214 727	182 988	31 739	11.1	75.8	13.1
PRINCE WILLIAM CO.	400 557	326 631	33 415	-	-	400 557	40 511	360 046	326 631	33 415	10.1	81.5	8.3
ALEXANDRIA CITY	601 195	476 023	60 279	-	-	601 195	64 893	536 302	476 023	60 279	10.8	79.2	10.0
FAIRFAX CITY	120 902	100 730	13 918	-	-	120 902	6 254	114 648	100 730	13 918	5.2	83.3	11.5
FALLS CHURCH CITY	78 461	68 102	8 037	-	-	78 461	2 322	76 139	68 102	8 037	3.0	86.8	10.2
AUGUSTA: GA.-S.C.	452 076	293 214	99 141	52 731	-	399 345	59 721	339 624	240 483	99 141	15.0	60.2	24.8
GA. PORTION	394 045	273 664	92 558	52 731	-	341 314	27 823	313 491	220 933	92 558	8.2	64.7	27.1
RICHMOND CO.	394 045	273 664	92 558	52 731	-	341 314	27 823	313 491	220 933	92 558	8.2	64.7	27.1
AUGUSTA	178 037	100 550	62 317	(NA)	-	(NA)	15 170	(NA)	(NA)	62 317	(NA)	(NA)	(NA)
S.C. PORTION	58 031	19 550	6 583	-	-	58 031	31 898	26 133	19 550	6 583	55.0	33.7	11.3
AIKEN CO	58 031	19 550	6 583	-	-	58 031	31 898	26 133	19 550	6 583	55.0	33.7	11.3
COLUMBUS: GA.-ALA.	500 876	387 464	103 636	46 982	648	453 246	39 776	413 470	310 482	102 988	8.8	68.5	22.7
ALA. PORTION[2]	37 326	23 760	9 136	-	648	36 678	4 430	32 248	23 760	8 488	12.1	64.8	23.1
RUSSELL CO	37 326	23 760	9 136	-	648	36 678	4 430	32 248	23 760	8 488	12.1	64.8	23.1
GA. PORTION	463 550	333 704	94 500	46 982	-	416 568	35 346	381 222	286 722	94 500	8.5	68.8	22.7
CHATTAHOOCHEE CO.	3 865	2 411	833	453	-	3 412	621	2 791	1 958	833	18.2	57.4	24.4
MUSCOGEE CO.	459 685	331 293	93 667	46 529	-	413 156	34 725	378 431	284 764	93 667	8.4	68.9	22.7
COLUMBUS	418 685	328 773	89 912	46 194	-	(NA)	(NA)	372 491	282 579	89 912	(NA)	(NA)	(NA)
EVANSVILLE: IND.-KY.	786 488	561 604	164 379	70 870	132	715 486	60 505	654 981	490 734	164 247	8.5	68.6	23.0
IND. PORTION	522 058	358 285	127 536	70 870	132	451 056	36 237	414 819	287 415	127 404	8.0	63.7	28.2
VANDERBURGH CO	396 796	292 776	78 787	66 047	64	330 685	25 233	305 452	226 729	78 723	7.6	68.6	23.8
EVANSVILLE	284 699	203 762	62 842	30 686	35	253 978	18 095	235 883	173 076	62 807	7.1	68.1	24.7
WARRICK CO	125 262	65 509	48 749	4 823	68	120 371	11 004	109 367	60 686	48 681	9.1	50.4	40.4
KY. PORTION	264 430	203 319	36 843	-	-	264 430	24 268	240 162	203 319	36 843	9.2	76.9	13.9
HENDERSON CO	264 430	203 319	36 843	-	-	264 430	24 268	240 162	203 319	36 843	9.2	76.9	13.9
DAVENPORT-ROCK ISLAND-MOLINE: IOWA-ILL.	1 265 843	1 018 311	196 788	6 122	26	1 259 695	50 744	1 208 951	1 012 189	196 762	4.0	80.4	15.6
ILL. PORTION[6 7]	904 988	725 268	164 951	-	-	904 988	14 769	890 219	725 268	164 951	1.6	80.1	18.2
HENRY CO	236 171	199 106	31 662	-	-	236 171	5 403	230 768	199 106	31 662	2.3	84.3	13.4
ROCK ISLAND CO	668 817	526 162	133 289	-	-	668 817	9 366	659 451	526 162	133 289	1.4	78.7	19.9
ROCK ISLAND	182 856	146 487	35 343	-	-	182 856	1 026	181 830	146 487	35 343	0.6	80.1	19.3
IOWA PORTION	360 855	293 043	31 837	6 122	26	354 707	35 975	318 732	286 921	31 811	10.1	80.9	9.0
SCOTT CO	360 855	293 043	31 837	6 122	26	354 707	35 975	318 732	286 921	31 811	10.1	80.9	9.0
DAVENPORT	191 048	161 280	15 139	4 256	2	186 790	14 629	172 161	157 024	15 137	7.8	84.1	8.1
SIOUX CITY: IOWA-NEBR.	248 773	194 709	28 316	5 654	89	243 030	25 748	217 282	189 055	28 227	10.6	77.8	11.6
IOWA PORTION	210 663	165 973	19 312	5 012	89	205 562	25 378	180 184	160 961	19 223	12.3	78.3	9.4
WOODBURY CO.	210 663	165 973	19 312	5 012	89	205 562	25 378	180 184	160 961	19 223	12.3	78.3	9.4
SIOUX CITY	149 143	124 874	13 079	4 362	4	144 777	11 190	133 587	120 512	13 075	7.7	83.2	9.0
NEBR. PORTION[5]	38 110	28 736	9 004	642	-	37 468	370	37 098	28 094	9 004	1.0	75.0	24.0
DAKOTA CO.	38 110	28 736	9 004	642	-	37 468	370	37 098	28 094	9 004	1.0	75.0	24.0
LOUISVILLE: KY.-IND.	5 687 365	4 186 854	895 960	23 789	208	5 663 368	604 551	5 058 817	4 163 065	895 752	10.7	73.5	15.8
IND. PORTION	263 580	195 608	37 638	23 789	208	239 583	30 334	209 249	171 819	37 430	12.7	71.7	15.6
CLARK CO	153 559	114 041	27 410	11 211	15	142 333	12 108	130 225	102 830	27 395	8.5	72.2	19.2
FLOYD CO	110 021	81 567	10 228	12 578	193	97 250	18 226	79 024	68 989	10 035	18.7	70.9	10.3
KY. PORTION	5 423 785	3 991 246	858 322	-	-	5 423 785	574 217	4 849 568	3 991 246	858 322	10.6	73.6	15.8
JEFFERSON CO	5 423 785	3 991 246	858 322	-	-	5 423 785	574 217	4 849 568	3 991 246	858 322	10.6	73.6	15.8
LOUISVILLE	2 779 354	1 786 910	463 754	-	-	2 779 354	528 690	2 250 664	1 786 910	463 754	19.0	64.3	16.7
DULUTH-SUPERIOR: MINN.-WIS.	300 746	249 785	27 963	-	-	300 746	22 998	277 748	249 785	27 963	7.6	83.1	9.3
MINN. PORTION[2 7]	132 723	99 667	[8]10 058	-	-	132 723	22 998	109 725	99 667	[8]10 058	17.3	75.1	7.6
ST. LOUIS CO	132 723	99 667	10 058	-	-	132 723	22 998	109 725	99 667	10 058	17.3	75.1	7.6
DULUTH	57 469	52 729	4 740	-	-	57 469	-	57 469	52 729	4 740	-	91.8	8.2
WIS. PORTION	168 023	150 118	17 905	-	-	168 023	-	168 023	150 118	17 905	-	89.3	10.7
DOUGLAS CO	168 023	150 118	17 905	-	-	168 023	-	168 023	150 118	17 905	-	89.3	10.7

See footnotes at end of table.

Table 4. Assessed Value of Property Subject to Local General Property Taxation, for SMSA's, Counties, and Selected Major Cities: 1971—Continued

(Amounts in thousands of dollars; each city shown had a population of 50,000 or more in 1970)

Area	Gross assessed value (before partial exemptions)			Tax-exempt portion of locally assessed value[1]		Assessed value subject to tax, after deduction of partial exemptions					Percent of assessed value subject to tax (total 100 percent for each area)		
	Total, including State-assessed property	Locally assessed property		Real property	Personal property	Total	State-assessed property	Locally assessed property			State-assessed property	Locally assessed property	
		Real	Personal					Total	Real	Personal		Real	Personal
MULTI-STATE SMSA's--CON.													
KANSAS CITY, MO.-KANS.	3 037 591	1 979 179	791 524	-	-	3 037 591	266 888	2 770 703	1 979 179	791 524	8.8	65.2	26.1
KANS. PORTION	911 369	645 913	181 283	-	-	911 369	84 173	827 196	645 913	181 283	9.2	70.9	19.9
JOHNSON CO	525 802	392 525	79 456	-	-	525 802	53 821	471 981	392 525	79 456	10.2	74.7	15.1
OVERLAND PARK	177 420	137 555	25 270	-	-	177 420	14 595	162 825	137 555	25 270	8.2	77.5	14.2
WYANDOTTE CO	385 567	253 388	101 827	-	-	385 567	30 352	355 215	253 388	101 827	7.9	65.7	26.4
KANSAS CITY	235 695	143 794	73 133	-	-	235 695	18 768	216 927	143 794	73 133	8.0	61.0	31.0
MO. PORTION	2 126 222	1 333 266	610 241	-	-	2 126 222	182 715	1 943 507	1 333 266	610 241	8.6	62.7	28.7
CASS CO.	83 405	44 189	15 302	-	-	83 405	23 914	59 491	44 189	15 302	28.7	53.0	18.3
CLAY CO.	336 504	221 468	76 944	-	-	336 504	38 092	298 412	221 468	76 944	11.3	65.8	22.9
INDEPENDENCE (PART)	(NA)	(NA)	(NA)	-	-	(NA)	(NA)	(NA)	(NA)	(NA)	(NA)	(NA)	(NA)
KANSAS CITY (PART)	123 735	83 720	21 079	-	-	123 735	18 936	104 799	83 720	21 079	15.3	67.7	17.0
JACKSON CO	1 613 154	1 010 289	501 472	-	-	1 613 154	101 393	1 511 761	1 010 289	501 472	6.3	62.6	31.1
INDEPENDENCE (PART)	163 654	117 370	41 388	-	-	163 654	4 896	158 758	117 370	41 388	3.0	71.7	25.3
KANSAS CITY (PART)	1 181 351	712 488	399 682	-	-	1 181 351	69 181	1 112 170	712 488	399 682	5.9	60.3	33.8
PLATTE CO.	93 159	57 320	16 523	-	-	93 159	19 316	73 843	57 320	16 523	20.7	61.5	17.7
KANSAS CITY (PART)	30 636	21 010	3 339	-	-	30 636	6 287	24 349	21 010	3 339	20.5	68.6	10.9
ST. LOUIS, MO.-ILL.	6 951 861	5 049 881	1 505 908	-	-	6 951 861	396 072	6 555 789	5 049 881	1 505 908	5.7	72.6	21.7
ILL. PORTION[6 7]	1 770 178	1 348 209	369 427	-	-	1 770 170	52 542	1 717 636	1 348 209	369 427	3.0	76.2	20.9
MADISON CO	995 688	757 374	219 443	-	-	995 688	18 871	976 817	757 374	219 443	1.9	76.1	22.0
ST. CLAIR CO	774 490	590 835	149 984	-	-	774 490	33 671	740 819	590 835	149 984	4.3	76.3	19.4
EAST ST. LOUIS	161 474	104 278	44 098	-	-	161 474	13 098	148 376	104 278	44 098	8.1	64.6	27.3
MO. PORTION	5 181 683	3 701 672	1 136 481	-	-	5 181 683	343 530	4 838 153	3 701 672	1 136 481	6.6	71.4	21.9
FRANKLIN CO.	136 498	56 358	38 549	-	-	136 498	41 591	94 907	56 358	38 549	30.5	41.3	28.2
JEFFERSON CO	196 114	105 082	28 028	-	-	196 114	63 004	133 110	105 082	28 028	32.1	53.6	14.3
ST. CHARLES CO	214 216	145 221	35 813	-	-	214 216	33 182	181 034	145 221	35 813	15.5	67.8	16.7
ST. LOUIS CO	2 876 739	2 145 312	580 624	-	-	2 876 739	150 803	2 725 936	2 145 312	580 624	5.2	74.6	20.2
FLORISSANT	121 160	97 468	17 839	-	-	121 160	5 853	115 307	97 468	17 839	4.8	80.4	14.7
ST. LOUIS CITY	1 758 116	1 249 699	453 467	-	-	1 758 116	54 950	1 703 166	1 249 699	453 467	3.1	71.1	25.8
OMAHA, NEBR.-IOWA	1 354 014	1 024 487	293 439	25 332	102	1 328 580	36 088	1 292 492	999 155	293 337	2.7	75.2	22.1
IOWA PORTION	176 548	133 994	13 680	4 056	102	172 390	28 874	143 516	129 938	13 578	16.7	75.4	7.9
POTTAWATTAMIE CO.	176 548	133 994	13 680	4 056	102	172 390	28 874	143 516	129 938	13 578	16.7	75.4	7.9
COUNCIL BLUFFS	86 228	70 735	5 493	(NA)	(NA)	(NA)	10 000	(NA)	(NA)	(NA)	(NA)	(NA)	(NA)
NEBR. PORTION[3]	1 177 466	890 493	279 759	21 276	-	1 156 190	7 214	1 148 976	869 217	279 759	0.6	75.2	24.2
DOUGLAS CO	1 060 779	795 829	259 540	19 350	-	1 041 429	5 410	1 036 019	776 479	259 540	0.5	74.6	24.9
OMAHA	843 823	690 931	152 892	(NA)	-	(NA)	(NA)	(NA)	(NA)	152 892	(NA)	(NA)	(NA)
SARPY CO	116 687	94 664	20 219	1 926	-	114 761	1 804	112 957	92 738	20 219	1.6	80.8	17.6
BINGHAMTON, N.Y.-PA.	572 146	553 989	-	21 862	-	550 284	18 157	532 127	532 127	-	3.3	96.7	-
N.Y. PORTION	507 987	489 830	-	21 862	-	486 125	18 157	467 968	467 968	-	3.7	96.3	-
BROOME CO.	435 035	419 550	-	19 660	-	415 375	15 485	399 890	399 890	-	3.7	96.3	-
BINGHAMTON	144 999	138 854	-	9 220	-	135 779	6 145	129 634	129 634	-	4.5	95.5	-
TIOGA CO	72 952	70 280	-	2 202	-	70 750	2 672	68 078	68 078	-	3.8	96.2	-
PA. PORTION	64 159	64 159	-	-	-	64 159	-	64 159	64 159	-	-	100.0	-
SUSQUEHANNA CO.	64 159	64 159	-	-	-	64 159	-	64 159	64 159	-	-	100.0	-
FARGO-MOOREHEAD, N.D.-MINN.	97 864	87 151	1 561	110	-	97 754	9 152	88 602	87 041	1 561	9.4	89.0	1.6
MINN. PORTION[2 7]	29 620	28 089	[8]1 531	-	-	29 620	-	29 620	28 089	[8]1 531	-	94.8	5.2
CLAY CO.	29 620	28 089	1 531	-	-	29 620	-	29 620	28 089	1 531	-	94.8	5.2
N.D. PORTION[6 7]	68 244	59 062	30	110	-	68 134	9 152	58 982	58 952	30	13.4	86.5	(Z)
CASS CO.	68 244	59 062	30	110	-	68 134	9 152	58 982	58 952	30	13.4	86.5	(Z)
FARGO	38 207	33 676	29	78	-	38 129	4 502	33 627	33 598	29	11.8	88.1	0.1
CINCINNATI, OHIO-KY.-IND.	5 928 803	3 984 306	290 691	4 961	13	5 923 829	1 653 806	4 270 023	3 979 345	290 678	27.9	67.2	4.9
IND. PORTION	91 988	47 819	18 304	4 961	13	87 014	25 865	61 149	42 858	18 291	29.7	49.3	21.0
DEARBORN CO.	91 988	47 819	18 304	4 961	13	87 014	25 865	61 149	42 858	18 291	29.7	49.3	21.0
KY. PORTION	1 446 798	1 109 681	197 800	-	-	1 446 798	139 317	1 307 481	1 109 681	197 800	9.6	76.7	13.7
BOONE CO	301 597	196 287	70 714	-	-	301 597	34 596	267 001	196 287	70 714	11.5	65.1	23.4
CAMPBELL CO.	444 333	356 388	50 561	-	-	444 333	37 384	406 949	356 388	50 561	8.4	80.2	11.4
KENTON CO.	700 868	557 006	76 525	-	-	700 868	67 337	633 531	557 006	76 525	9.6	79.5	10.9
COVINGTON	202 415	166 740	35 675	-	-	202 415	-	202 415	166 740	35 675	-	82.4	17.6
OHIO PORTION[9]	4 390 017	2 826 806	74 587	-	-	4 390 017	1 488 624	2 901 393	2 826 806	74 587	33.9	64.4	1.7
CLERMONT CO.	277 667	153 949	1 686	-	-	277 667	122 032	155 635	153 949	1 686	43.9	55.4	0.6
HAMILTON CO.	3 896 756	2 519 395	70 935	-	-	3 896 756	1 306 426	2 590 330	2 519 395	70 935	33.5	64.7	1.8
CINCINNATI	1 709 432	1 066 529	31 802	-	-	1 709 432	611 101	1 098 331	1 066 529	31 802	35.7	62.4	1.9
WARREN CO.	215 594	153 462	1 966	-	-	215 594	60 166	155 428	153 462	1 966	27.9	71.2	0.9
STEUBENVILLE-WEIRTON, OHIO-W.VA.	902 705	386 678	143 999	-	-	902 705	372 028	530 677	386 678	143 999	41.2	42.8	16.0
OHIO PORTION[9]	560 698	201 733	9 487	-	-	560 698	349 478	211 220	201 733	9 487	62.3	36.0	1.7
JEFFERSON CO	560 698	201 733	9 487	-	-	560 698	349 478	211 220	201 733	9 487	62.3	36.0	1.7
W.VA. PORTION	342 007	184 945	134 512	-	-	342 007	22 550	319 457	184 945	134 512	6.6	54.1	39.3
BROOKE CO.	117 389	63 092	43 166	-	-	117 389	11 131	106 258	63 092	43 166	9.5	53.7	36.8
HANCOCK CO	224 618	121 853	91 346	-	-	224 618	11 419	213 199	121 853	91 346	5.1	54.2	40.7
TOLEDO, OHIO-MICH.	2 774 160	1 669 390	190 166	-	-	2 774 160	914 604	1 859 556	1 669 390	190 166	33.0	60.2	6.9
MICH. PORTION	480 038	337 422	142 616	-	-	480 038	-	480 038	337 422	142 616	-	70.3	29.7
MONROE CO.	480 038	337 422	142 616	-	-	480 038	-	480 038	337 422	142 616	-	70.3	29.7
OHIO PORTION[9]	2 294 122	1 331 968	47 550	-	-	2 294 122	914 604	1 379 518	1 331 968	47 550	39.9	58.1	2.1
LUCAS CO	1 877 215	1 110 028	37 617	-	-	1 877 215	729 570	1 147 645	1 110 028	37 617	38.9	59.1	2.0
TOLEDO	1 394 802	836 228	29 471	-	-	1 394 802	529 103	865 699	836 228	29 471	37.9	60.0	2.1
WOOD CO.	416 907	221 940	9 933	-	-	416 907	185 034	231 873	221 940	9 933	44.4	53.2	2.4

See footnotes at end of table.

Table 4. Assessed Value of Property Subject to Local General Property Taxation, for SMSA's, Counties, and Selected Major Cities: 1971—Continued

(Amounts in thousands of dollars; each city shown had a population of 50,000 or more in 1970)

Area	Gross assessed value (before partial exemptions)			Tax-exempt portion of locally assessed value[1]		Assessed value subject to tax, after deduction of partial exemptions					Percent of assessed value subject to tax (total 100 percent for each area)		
	Total, including State-assessed property	Locally assessed property		Real property	Personal property	Total	State-assessed property	Locally assessed property			State-assessed property	Locally assessed property	
		Real	Personal					Total	Real	Personal		Real	Personal
MULTI-STATE SMSA'S--CON.													
PORTLAND, OREG.-WASH.	9 234 239	7 207 914	1 321 867	155 976	208 754	8 869 509	704 458	8 165 051	7 051 930	1 113 113	7.9	79.5	12.5
OREG. PORTION	8 677 402	6 748 312	1 250 306	155 976	208 219	8 313 207	678 784	7 634 423	6 592 336	1 042 087	8.2	79.3	12.5
CLACKAMAS CO	1 698 794	1 418 462	138 320	19 552	24 514	1 654 728	142 012	1 512 716	1 398 910	113 806	8.6	84.5	6.9
PORTLAND (PART)	7 438	6 597	663	(NA)	(NA)	(NA)	178	(NA)	(NA)	(NA)	(NA)	(NA)	(NA)
MULTNOMAH CO	5 370 751	4 035 494	907 909	115 294	148 686	5 106 771	427 348	4 679 423	3 920 200	759 223	8.4	76.8	14.9
PORTLAND (PART)	3 833 579	2 660 988	672 509	87 574	83 894	3 662 111	300 082	3 362 029	2 773 414	588 615	8.2	75.7	16.1
WASHINGTON CO.	1 607 857	1 294 356	204 077	21 130	35 019	1 551 708	109 424	1 442 284	1 273 226	169 058	7.1	82.1	10.9
PORTLAND (PART)	3 016	2 242	664	1	64	2 951	110	2 841	2 241	600	3.7	75.9	20.3
WASH. PORTION	556 837	459 602	71 561	-	535	556 302	25 674	530 628	459 602	71 026	4.6	82.6	12.8
CLARK CO	556 837	459 602	71 561	-	535	556 302	25 674	530 628	459 602	71 026	4.6	82.6	12.8
ALLENTOWN-BETHLEHEM-EASTON, PA.-N.J.	1 763 093	1 753 363	9 730	-	-	1 763 093	-	1 763 093	1 753 363	9 730	-	99.4	0.6
N.J. PORTION[2,5]	424 854	415 124	9 730	-	-	424 854	-	424 854	415 124	9 730	-	97.7	2.3
WARREN CO.	424 854	415 124	9 730	-	-	424 854	-	424 854	415 124	9 730	-	97.7	2.3
PA. PORTION	1 338 239	1 338 239	-	-	-	1 338 239	-	1 338 239	1 338 239	-	-	100.0	-
LEHIGH CO.	767 614	767 614	-	-	-	767 614	-	767 614	767 614	-	-	100.0	-
ALLENTOWN	323 985	323 985	-	-	-	323 985	-	323 985	323 985	-	-	100.0	-
BETHLEHEM (PART)	63 830	63 830	-	-	-	63 830	-	63 830	63 830	-	-	100.0	-
NORTHAMPTON CO	570 625	570 625	-	-	-	570 625	-	570 625	570 625	-	-	100.0	-
BETHLEHEM (PART)	164 061	164 061	-	-	-	164 061	-	164 061	164 061	-	-	100.0	-
PHILADELPHIA, PA.-N.J.	12 888 204	12 766 203	122 001	2 945	-	12 885 259	-	12 885 259	12 763 258	122 001	-	99.1	0.9
N.J. PORTION[2,5]	4 931 092	4 809 091	122 001	2 945	-	4 928 147	-	4 928 147	4 806 146	122 001	-	97.5	2.5
BURLINGTON CO.	1 717 983	1 675 904	42 079	-	-	1 717 983	-	1 717 983	1 675 904	42 079	-	97.6	2.4
CAMDEN CO.	2 261 514	2 200 164	61 350	1 648	-	2 259 866	-	2 259 866	2 198 516	61 350	-	97.3	2.7
CAMDEN	297 096	273 604	23 492	-	-	297 096	-	297 096	273 604	23 492	-	92.1	7.9
CHERRY HILL TWP.	614 058	607 617	6 441	-	-	614 058	-	614 058	607 617	6 441	-	99.0	1.0
GLOUCESTER CO.	951 595	933 023	18 572	1 297	-	950 298	-	950 298	931 726	18 572	-	98.0	2.0
PA. PORTION	7 957 112	7 957 112	-	-	-	7 957 112	-	7 957 112	7 957 112	-	-	100.0	-
BUCKS CO	596 702	596 702	-	-	-	596 702	-	596 702	596 702	-	-	100.0	-
BRISTOL TWP.	68 885	68 885	-	-	-	68 885	-	68 885	68 885	-	-	100.0	-
CHESTER CO	548 828	548 828	-	-	-	548 828	-	548 828	548 828	-	-	100.0	-
DELAWARE CO.	648 965	648 965	-	-	-	648 965	-	648 965	648 965	-	-	100.0	-
CHESTER	49 503	49 503	-	-	-	49 503	-	49 503	49 503	-	-	100.0	-
HAVERFORD TWP.	64 883	64 883	-	-	-	64 883	-	64 883	64 883	-	-	100.0	-
UPPER DARBY TWP	103 324	103 324	-	-	-	103 324	-	103 324	103 324	-	-	100.0	-
MONTGOMERY CO.	1 375 915	1 375 915	-	-	-	1 375 915	-	1 375 915	1 375 915	-	-	100.0	-
ABINGTON TWP.	145 240	145 240	-	-	-	145 240	-	145 240	145 240	-	-	100.0	-
LOWER MERION TWP.	243 702	243 702	-	-	-	243 702	-	243 702	243 702	-	-	100.0	-
PHILADELPHIA	4 786 702	4 786 702	-	-	-	4 786 702	-	4 786 702	4 786 702	-	-	100.0	-
CHATTANOOGA, TENN.-GA.	715 786	572 539	73 161	22 597	-	693 189	70 086	623 103	549 942	73 161	10.1	79.3	10.6
GA. PORTION	97 574	69 124	20 252	22 597	-	74 977	8 198	66 779	46 527	20 252	10.9	62.1	27.0
WALKER CO.	97 574	69 124	20 252	22 597	-	74 977	8 198	66 779	46 527	20 252	10.9	62.1	27.0
TENN. PORTION	618 212	503 415	52 909	-	-	618 212	61 888	556 324	503 415	52 909	10.0	81.4	8.6
HAMILTON CO.	618 212	503 415	52 909	-	-	618 212	61 888	556 324	503 415	52 909	10.0	81.4	8.6
CHATTANOOGA	(NA)	203 320	(NA)	-	-	(NA)	(NA)	(NA)	203 320	(NA)	(NA)	(NA)	(NA)
MEMPHIS, TENN.-ARK.	2 341 963	1 902 973	322 927	-	-	2 341 963	116 063	2 225 900	1 902 973	322 927	5.0	81.3	13.8
ARK. PORTION	49 848	32 878	10 163	-	-	49 848	6 807	43 041	32 878	10 163	13.7	66.0	20.4
CRITTENDEN CO.	49 848	32 878	10 163	-	-	49 848	6 807	43 041	32 878	10 163	13.7	66.0	20.4
TENN. PORTION	2 292 115	1 870 095	312 764	-	-	2 292 115	109 256	2 182 859	1 870 095	312 764	4.8	81.6	13.6
SHELBY CO.	2 292 115	1 870 095	312 764	-	-	2 292 115	109 256	2 182 859	1 870 095	312 764	4.8	81.6	13.6
MEMPHIS	(NA)	1 588 086	(NA)	-	-	(NA)	87 119	(NA)	1 588 086	(NA)	(NA)	(NA)	(NA)
TEXARKANA, TEX.-ARK.	100 775	75 942	16 093	-	-	100 775	8 740	92 035	75 942	16 093	8.7	75.4	16.0
ARK. PORTION	37 224	22 995	7 518	-	-	37 224	6 711	30 513	22 995	7 518	18.0	61.8	20.2
MILLER CO.	37 224	22 995	7 518	-	-	37 224	6 711	30 513	22 995	7 518	18.0	61.8	20.2
TEX. PORTION	63 551	52 947	8 575	-	-	63 551	2 029	61 522	52 947	8 575	3.2	83.3	13.5
BOWIE CO	63 551	52 947	8 575	-	-	63 551	2 029	61 522	52 947	8 575	3.2	83.3	13.5
HUNTINGTON-ASHLAND, W.VA.-KY.-OHIO	1 094 973	644 654	252 851	-	-	1 094 973	197 468	897 505	644 654	252 851	18.0	58.9	23.1
KY. PORTION	363 946	257 092	59 147	-	-	363 946	47 707	316 239	257 092	59 147	13.1	70.6	16.3
BOYD CO.	363 946	257 092	59 147	-	-	363 946	47 707	316 239	257 092	59 147	13.1	70.6	16.3
OHIO PORTION[5]	135 289	74 469	2 328	-	-	135 289	58 492	76 797	74 469	2 328	43.2	55.0	1.7
LAWRENCE CO.	135 289	74 469	2 328	-	-	135 289	58 492	76 797	74 469	2 328	43.2	55.0	1.7
W.VA. PORTION[2]	595 738	313 093	191 376	-	-	595 738	91 269	504 469	313 093	191 376	15.3	52.6	32.1
CABELL CO.	483 745	264 123	171 470	-	-	483 745	48 152	435 593	264 123	171 470	10.0	54.6	35.4
HUNTINGTON (PART)	336 271	191 721	116 145	-	-	336 271	28 405	307 866	191 721	116 145	8.4	57.0	34.5
WAYNE CO	111 993	48 970	19 906	-	-	111 993	43 117	68 876	48 970	19 906	38.5	43.7	17.8
HUNTINGTON (PART)	14 522	10 185	2 430	-	-	14 522	1 907	12 615	10 185	2 430	13.1	70.1	16.7

See footnotes at end of table.

Table 4. Assessed Value of Property Subject to Local General Property Taxation, for SMSA's, Counties, and Selected Major Cities: 1971—Continued

(Amounts in thousands of dollars; each city shown had a population of 50,000 or more in 1970)

Area	Gross assessed value (before partial exemptions)			Tax-exempt portion of locally assessed value[1]		Assessed value subject to tax, after deduction of partial exemptions					Percent of assessed value subject to tax (total 100 percent for each area)		
	Total, including State-assessed property	Locally assessed property		Real property	Personal property	Total	State-assessed property	Locally assessed property			State-assessed property	Locally assessed property	
		Real	Personal					Total	Real	Personal		Real	Personal
MULTI-STATE SMSA*S--CON.													
PARKERSBURG-MARIETTA, W.VA.-OHIO	551 001	295 512	89 721	-	-	551 001	165 768	385 233	295 512	89 721	30.1	53.6	16.3
OHIO PORTION[8]	264 232	119 134	5 971	-	-	264 232	139 127	125 105	119 134	5 971	52.7	45.1	2.3
WASHINGTON CO.	264 232	119 134	5 971	-	-	264 232	139 127	125 105	119 134	5 971	52.7	45.1	2.3
W.VA. PORTION[2]	286 769	176 378	83 750	-	-	286 769	26 641	260 128	176 378	83 750	9.3	61.5	29.2
WOOD CO.	286 769	176 378	83 750	-	-	286 769	26 641	260 128	176 378	83 750	9.3	61.5	29.2
WHEELING, W.VA.-OHIO	736 778	339 970	221 127	-	-	736 778	175 681	561 097	339 970	221 127	23.8	46.1	30.0
OHIO PORTION[8]	261 714	133 068	3 893	-	-	261 714	124 753	136 961	133 068	3 893	47.7	50.8	1.5
BELMONT CO	261 714	133 068	3 893	-	-	261 714	124 753	136 961	133 068	3 893	47.7	50.8	1.5
W.VA. PORTION[2]	475 064	206 902	217 234	-	-	475 064	50 928	424 136	206 902	217 234	10.7	43.6	45.7
MARSHALL CO.	200 951	74 192	96 099	-	-	200 951	30 660	170 291	74 192	96 099	15.3	36.9	47.8
OHIO CO.	274 113	132 710	121 135	-	-	274 113	20 268	253 845	132 710	121 135	7.4	48.4	44.2

Note. Because of rounding, detail may not add to totals.

*Denotes multi-State SMSA, separately identified following State by State display.

**For Connecticut, Maine, Massachusetts, New Hampshire, and Rhode Island, "SEA's" as used in this report includes all State economic areas which partially or totally overlap SMSA's.

- Represents zero or rounds to zero.

NA Not available.

Z Less than 0.05 percent.

[1]In some instances, these data are not shown, because there were no tax-exempt portions, or because the aggregates involved were not identified in reported data.

[2]Time constraints made necessary use of 1970 value data as follows: In Alabama, Connecticut, Nevada, and West Virginia, all amounts; in Idaho and Virginia, locally assessed personal property, in Massachusetts, partial exemption amounts reflected in totals for locally assessed property, in Minnesota, State-assessed property; in Mississippi, homestead partial exemption amounts reflected in totals for locally assessed realty; in New Mexico, State-assessed property and locally assessed personal property.

[3]County, or parish, and city boundaries are coterminous in the following instances: Duval County (Jacksonville), Florida; Honolulu County (Honolulu), Hawaii; Marion County (Indianapolis), Indiana; East Baton Rouge (Baton Rouge), Louisiana; Orleans Parish (New Orleans), Louisiana, Davidson County (Nashville), Tennessee.

[4]All assessment in Hawaii is performed by a State agency, but assessed values are shown here as "locally assessed" for comparability with data for other States, see text.

[5]Exempt portion of personal property assessed value, if any, included with exempt portion of realty assessed value, for the following Idaho, Maine, Mississippi, Nebraska, New Jersey, New Mexico, North Dakota, Wyoming.

[6]Totals exclude private car line assessed values not allocable among counties as follows Illinois, $2,669,000, and Louisiana, $5 million.

[7]Throughout Illinois, Minnesota, Montana, and North Dakota, 2 sets of values are locally recorded for taxable property. In this report, for comparability with data presented for other States, the assessed values for these 4 States pertain to the final values against which tax rates are applied, rather than to the preliminary "full and true," "true and full," "adjusted market," or (in Illinois) local unadjusted values. See text discussion of assessed values.

[8]Amounts shown for locally assessed personal property include $27,776,000 for pipelines, not allocable by location within counties.

[9]Distribution of amounts between realty and personalty estimated wholly or in part.

Table 5. Net Total and Per Capita Amounts of Taxable Property Assessed Value, Inside and Outside SMSA's: 1961 and 1971

Area[1]	1961			1971		
	Population 1960	Net assessed value		Population 1970	Net assessed value	
		Total (millions of dollars)	Per capita (dollars)		Total (millions of dollars)	Per capita (dollars)
UNITED STATES*	179 323 175	353 968	1 974	203 211 926	694 575	3 418
INSIDE SMSA'S	119 594 754	244 646	2 046	140 367 706	507 888	3 618
OUTSIDE SMSA'S	59 728 421	109 323	1 831	62 844 220	186 687	2 971
REGIONS						
NORTHEAST*	44 677 819	94 968	2 126	49 040 703	180 715	3 685
INSIDE SMSA'S	36 043 708	79 833	2 215	40 034 177	155 020	3 872
OUTSIDE SMSA'S	8 634 111	15 136	1 753	9 006 526	25 695	2 853
NORTH CENTRAL	51 619 139	126 278	2 446	56 571 663	199 028	3 518
INSIDE SMSA'S	33 350 785	79 522	2 384	37 658 273	135 541	3 599
OUTSIDE SMSA'S	18 268 354	46 758	2 560	18 913 390	63 487	3 357
SOUTH	54 973 113	80 779	1 469	62 795 367	197 649	3 148
INSIDE SMSA'S	28 872 540	47 589	1 648	35 199 352	128 618	3 654
OUTSIDE SMSA'S	26 100 573	33 194	1 272	27 596 015	69 030	2 501
WEST	28 053 104	51 942	1 852	34 804 193	117 184	3 367
INSIDE SMSA'S	21 327 721	37 702	1 768	27 475 904	88 709	3 229
OUTSIDE SMSA'S	6 725 383	14 239	2 117	7 328 289	28 475	3 886
STATES						
ALABAMA[1]	3 266 740	3 022	925	3 444 165	4 898	1 422
INSIDE SMSA'S	1 690 569	1 756	1 039	1 801 095	3 239	1 798
OUTSIDE SMSA'S	1 576 171	1 266	803	1 643 070	1 659	1 010
ALASKA	226 167	616	2 724	300 382	2 430	8 090
INSIDE SMSA'S	(*)	(*)	(*)	103 046	1 327	12 878
OUTSIDE SMSA'S	266 167	616	2 724	197 336	1 103	5 589
ARIZONA	1 302 161	1 743	1 339	1 770 900	3 172	1 791
INSIDE SMSA'S	929 170	1 108	1 192	1 319 189	2 056	1 559
OUTSIDE SMSA'S	372 991	635	1 702	451 711	1 117	2 473
ARKANSAS	1 786 272	1 416	793	1 923 295	2 322	1 207
INSIDE SMSA'S	520 562	318	611	595 030	769	1 292
OUTSIDE SMSA'S	1 265 710	1 099	868	1 328 265	1 553	1 169
CALIFORNIA	15 717 204	31 567	2 008	19 953 134	55 775	2 795
INSIDE SMSA'S	14 481 594	27 004	1 865	18 500 006	51 444	2 781
OUTSIDE SMSA'S	1 235 610	4 563	3 693	1 453 128	4 331	2 980
COLORADO	1 753 947	3 699	2 109	2 207 259	5 454	2 471
INSIDE SMSA'S	1 191 832	2 334	1 958	1 581 739	3 674	2 323
OUTSIDE SMSA'S	562 115	1 364	2 427	625 520	1 780	2 846
CONNECTICUT[1] *	2 535 234	9 792	3 862	3 031 709	18 633	6 146
INSIDE SEA'S	2 133 533	7 956	3 729	2 585 153	16 319	6 312
OUTSIDE SEA'S	401 701	1 836	4 571	446 556	2 314	5 183
DELAWARE	446 292	1 235	2 767	548 104	1 818	3 317
INSIDE SMSA'S	307 446	972	3 162	385 856	1 337	3 465
OUTSIDE SMSA'S	138 846	263	1 894	162 248	480	2 958
DISTRICT OF COLUMBIA (ALL SMSA)	763 956	2 736	3 581	756 510	4 520	5 975
FLORIDA	4 951 560	10 984	2 218	6 789 443	43 852	6 459
INSIDE SMSA'S	3 395 125	7 230	2 130	4 656 993	34 570	7 423
OUTSIDE SMSA'S	1 556 435	3 754	2 412	2 132 450	9 282	4 353
GEORGIA	3 943 116	3 231	819	4 589 575	11 858	2 584
INSIDE SMSA'S	1 814 069	2 107	1 161	2 280 230	6 628	2 907
OUTSIDE SMSA'S	2 129 047	1 124	528	2 309 345	5 230	2 265
HAWAII[3]	632 772	1 970	3 113	768 561	5 321	6 923
INSIDE SMSA'S	500 409	1 672	3 341	629 176	4 213	6 696
OUTSIDE SMSA'S	132 363	298	2 251	139 385	1 108	7 949
IDAHO[1]	667 191	700	1 049	712 567	1 030	1 445
INSIDE SMSA'S	93 460	(NA)	(NA)	112 230	143	1 274
OUTSIDE SMSA'S	573 731	(NA)	(NA)	600 337	887	1 478
ILLINOIS[4 5]	10 081 158	34 858	3 458	11 113 976	49 683	4 470
INSIDE SMSA'S	7 933 031	25 612	3 229	8 903 065	38 506	4 325
OUTSIDE SMSA'S	2 148 127	9 246	4 304	2 210 911	11 177	5 055
INDIANA	4 662 498	7 958	1 707	5 193 669	11 980	2 307
INSIDE SMSA'S	2 851 461	3 865	1 355	3 213 598	7 324	2 279
OUTSIDE SMSA'S	1 811 037	4 093	2 260	1 980 071	4 655	2 351
IOWA	2 757 537	5 266	1 910	2 824 376	7 664	2 714
INSIDE SMSA'S	915 762	1 457	1 591	1 005 569	2 153	2 141
OUTSIDE SMSA'S	1 841 775	3 809	2 068	1 818 807	5 511	3 030
KANSAS	2 178 611	4 444	2 040	2 246 578	6 476	2 883
INSIDE SMSA'S	852 199	1 000	1 173	949 181	2 125	2 239
OUTSIDE SMSA'S	1 326 412	3 444	2 596	1 297 397	4 352	3 354
KENTUCKY	3 038 156	4 197	1 381	3 218 706	21 419	6 655
INSIDE SMSA'S	1 128 566	1 889	1 674	1 288 024	9 669	7 507
OUTSIDE SMSA'S	1 909 590	2 308	1 209	1 930 682	11 750	6 086

See footnotes at end of table.

Table 5. Net Total and Per Capita Amounts of Taxable Property Assessed Value, Inside and Outside SMSA's: 1961 and 1971—Continued

Area[1]	1961 Population 1960	1961 Net assessed value Total (millions of dollars)	1961 Net assessed value Per capita (dollars)	1971 Population 1970	1971 Net assessed value Total (millions of dollars)	1971 Net assessed value Per capita (dollars)
STATES--CONTINUED						
LOUISIANA[4]	3 257 022	3 100	952	3 641 306	4 654	1 278
INSIDE SMSA'S	1 750 456	1 950	1 114	1 996 197	2 901	1 453
OUTSIDE SMSA'S	1 506 566	1 151	764	1 645 109	1 753	1 066
MAINE*	969 265	1 878	1 938	992 048	4 975	5 015
INSIDE SEA'S	209 417	403	1 924	283 807	1 585	5 585
OUTSIDE SEA'S	759 848	1 476	1 942	708 241	3 390	4 786
MARYLAND	3 100 689	9 212	2 971	3 922 399	18 404	4 692
INSIDE SMSA'S	2 550 476	7 560	2 964	3 307 337	15 523	4 694
OUTSIDE SMSA'S	550 213	1 652	3 002	615 062	2 881	4 684
MASSACHUSETTS[1] *	5 148 578	10 367	2 014	5 689 170	23 166	4 072
INSIDE SEA'S	4 442 513	8 946	2 014	5 523 413	21 854	3 957
OUTSIDE SEA'S	706 065	1 421	2 013	165 757	1 312	7 912
MICHIGAN	7 823 194	16 807	2 148	8 875 083	36 593	4 123
INSIDE SMSA'S	5 962 457	13 349	2 239	6 806 151	28 968	4 256
OUTSIDE SMSA'S	1 860 737	3 459	1 859	2 068 932	7 626	3 686
MINNESOTA[1] [5]	3 413 864	2 261	662	3 804 971	[6]3 218	846
INSIDE SMSA'S	1 818 230	1 248	686	2 165 029	1 984	916
OUTSIDE SMSA'S	1 595 634	1 013	635	1 639 942	1 234	752
MISSISSIPPI[1]	2 178 141	1 206	554	2 216 912	1 973	890
INSIDE SMSA'S	340 856	170	499	393 488	405	1 029
OUTSIDE SMSA'S	1 837 285	1 037	564	1 823 424	1 568	860
MISSOURI	4 319 813	7 985	1 848	4 676 501	11 770	2 517
INSIDE SMSA'S	2 652 788	5 156	1 944	2 997 071	7 946	2 651
OUTSIDE SMSA'S	1 667 025	2 829	1 697	1 679 430	3 824	2 277
MONTANA[8]	674 767	691	1 024	694 409	966	1 391
INSIDE SMSA'S	152 434	138	905	169 171	183	1 082
OUTSIDE SMSA'S	522 333	553	1 059	525 238	784	1 493
NEBRASKA	1 411 330	3 278	2 323	1 483 493	5 457	3 678
INSIDE SMSA'S	542 211	909	1 676	634 260	1 652	2 605
OUTSIDE SMSA'S	869 119	2 369	2 726	849 233	3 805	4 481
NEVADA[1]	285 278	824	2 888	488 738	2 088	4 272
INSIDE SMSA'S	211 759	556	2 626	394 356	1 589	4 029
OUTSIDE SMSA'S	73 519	267	3 632	94 382	499	5 287
NEW HAMPSHIRE*	606 921	1 307	2 153	737 681	4 563	6 186
INSIDE SEA'S	161 377	213	1 320	223 941	1 402	6 262
OUTSIDE SEA'S	445 544	1 094	2 455	513 740	3 161	6 153
NEW JERSEY	6 066 782	10 259	1 691	7 168 164	42 070	5 869
INSIDE SMSA'S	4 894 454	7 941	1 622	5 511 330	36 878	6 691
OUTSIDE SMSA'S	1 172 328	2 318	1 977	1 656 834	5 192	3 134
NEW MEXICO[1]	951 023	1 143	1 202	1 016 000	2 133	2 099
INSIDE SMSA'S	262 199	208	793	315 774	612	1 938
OUTSIDE SMSA'S	688 824	935	1 357	700 226	1 521	2 172
NEW YORK	16 782 304	42 937	2 558	18 236 967	60 475	3 316
INSIDE SMSA'S	14 536 696	38 943	2 679	15 771 192	55 205	3 500
OUTSIDE SMSA'S	2 245 608	3 994	1 779	2 465 775	5 270	2 137
NORTH CAROLINA	4 556 155	8 943	1 963	5 082 059	21 689	4 268
INSIDE SMSA'S	1 531 589	3 368	2 199	1 896 423	10 481	5 527
OUTSIDE SMSA'S	3 024 566	5 575	1 843	3 185 636	11 208	3 518
NORTH DAKOTA[8]	632 446	679	1 074	617 761	625	1 012
INSIDE SMSA'S	66 947	70	1 046	73 653	68	923
OUTSIDE SMSA'S	565 499	609	1 077	544 108	557	1 024
OHIO	9 706 397	29 355	3 024	10 652 017	40 786	3 829
INSIDE SMSA'S	7 451 238	21 127	2 835	8 272 512	32 421	3 919
OUTSIDE SMSA'S	2 255 159	8 229	3 649	2 379 505	8 364	3 515
OKLAHOMA	2 328 284	2 500	1 074	2 559 229	3 652	1 427
INSIDE SMSA'S	1 068 717	1 097	1 026	1 281 485	1 824	1 423
OUTSIDE SMSA'S	1 259 567	1 402	1 113	1 277 744	1 828	1 431
OREGON	1 768 687	3 060	1 730	2 091 385	20 258	9 686
INSIDE SMSA'S	1 038 389	1 674	1 612	1 280 691	11 700	9 136
OUTSIDE SMSA'S	730 298	1 386	1 898	810 694	8 558	10 556
PENNSYLVANIA	11 319 366	15 305	1 352	11 793 909	21 087	1 788
INSIDE SMSA'S	8 924 899	13 054	1 463	9 365 552	18 335	1 958
OUTSIDE SMSA'S	2 394 467	2 251	940	2 428 357	2 752	1 133
RHODE ISLAND*	859 488	2 643	3 075	946 725	4 197	4 433
INSIDE SEA'S	740 819	2 377	3 209	769 789	3 443	4 472
OUTSIDE SEA'S	118 669	266	2 242	176 936	755	4 266
SOUTH CAROLINA	2 382 594	824	346	2 590 516	1 404	542
INSIDE SMSA'S	852 250	290	340	1 017 254	673	662
OUTSIDE SMSA'S	1 530 344	534	349	1 573 262	732	465

See footnotes at end of table.

Table 5. Net Total and Per Capita Amounts of Taxable Property Assessed Value, Inside and Outside SMSA's: 1961 and 1971—Continued

Area[1]	1961			1971		
	Population 1960	Net assessed value		Population 1970	Net assessed value	
		Total (millions of dollars)	Per capita (dollars)		Total (millions of dollars)	Per capita (dollars)
STATES--CONTINUED						
SOUTH DAKOTA	680 514	2 130	3 130	665 507	2 913	4 377
INSIDE SMSA*S	86 575	215	2 483	95 209	309	3 245
OUTSIDE SMSA*S	593 939	1 916	3 226	570 298	2 604	4 566
TENNESSEE	3 567 089	3 883	1 089	3 923 687	9 069	2 311
INSIDE SMSA*S	1 696 632	2 625	1 547	1 917 695	5 051	2 634
OUTSIDE SMSA*S	1 870 457	1 258	673	2 005 992	4 018	2 003
TEXAS	9 579 677	13 317	1 390	11 196 730	23 778	2 124
INSIDE SMSA*S	6 656 560	7 348	1 104	8 234 458	16 020	1 945
OUTSIDE SMSA*S	2 923 117	5 970	2 042	2 962 272	7 758	2 619
UTAH	890 627	1 344	1 509	1 059 273	1 966	1 856
INSIDE SMSA*S	665 530	807	1 213	821 689	1 467	1 785
OUTSIDE SMSA*S	225 097	537	2 386	237 584	499	2 100
VERMONT	389 881	480	1 231	444 330	1 549	3 486
VIRGINIA[1]	3 966 949	6 962	1 755	4 648 494	15 764	3 391
INSIDE SMSA*S	2 229 574	4 618	2 071	2 846 034	12 139	4 265
OUTSIDE SMSA*S	1 737 375	2 344	1 349	1 802 460	3 625	2 011
WASHINGTON	2 853 214	3 586	1 257	3 409 169	15 210	4 461
INSIDE SMSA*S	1 800 945	2 201	1 222	2 248 837	10 303	4 581
OUTSIDE SMSA*S	1 052 269	1 386	1 317	1 160 332	4 908	4 230
WEST VIRGINIA[1]	1 860 421	4 011	2 156	1 744 237	6 573	3 768
INSIDE SMSA*S	575 137	1 555	2 704	545 243	2 869	5 262
OUTSIDE SMSA*S	1 285 284	2 457	1 912	1 198 994	3 705	3 090
WISCONSIN	3 951 777	11 257	2 849	4 417 731	21 862	4 949
INSIDE SMSA*S	2 217 886	5 514	2 486	2 542 975	12 085	4 752
OUTSIDE SMSA*S	1 733 891	5 742	3 312	1 874 756	9 778	5 216
WYOMING	330 066	999	3 027	332 416	1 379	4 148

Note: Because of rounding, detail may not add to totals. There have been substantial changes in number and coverage of SMSA's during the periods shown. Population figures for 1960 and 1970 taken from U.S. Bureau of the Census, Census of Population: 1970 Vol. 1, Characteristics of the Population, Part A, Number of Inhabitants, United States, Alabama - Mississippi, table 42, page 1-213. Above population figures and per capita calculations supersede per capita calculations for 1961 appearing in State and Local Government Special Study No. 54, Trends in Assessed Valuations and Sales Ratios, 1956-1966, tables 3 and 4, pages 14 to 16. For 1961 not assessed value data, see Volume II, 1962 Census of Governments.

*For Connecticut, Maine, Massachusetts, New Hampshire, and Rhode Island, "SEA's" as used in this report includes all State economic areas which partially or totally overlap SMSA's.
NA Not available.

[1]For 1971, time constraints made necessary use of 1970 value data as follows: In Alabama, Connecticut, Nevada, and West Virginia, all amounts; in Idaho and Virginia, locally assessed personal property; in Massachusetts, partial exemption amounts reflected in totals for locally assessed property; in Minnesota, State-assessed property; in Mississippi, homestead partial exemption amounts reflected in totals for locally assessed realty; in New Mexico, State-assessed property and locally assessed personal property.

[2]Alaska contained no SMSA's in 1961.

[3]All assessment in Hawaii is performed by a State agency, but assessed values are shown here as "locally assessed" for comparability with data presented for other States; see text.

[4]Totals exclude assessed value not allocable by location inside or outside SMSA's as follows: In Illinois, private car lines $2,669,000; in Louisiana, private car lines $5 million.

[5]Throughout Illinois, Minnesota, Montana, and North Dakota, two sets of values are locally recorded for taxable property. In this report, for comparability with data presented for other States, the assessed values for these four States pertain to the final values against which tax rates are applied, rather than to the preliminary "full and true," "true and full," and "adjusted market," or (in Illinois) local unadjusted values.

[6]Totals include, for State-assessed pipelines, assessed value not allocable by location inside or outside SMSA's: $27,776,000.

Table 6. Taxable Property Value Per Capita Outside SMSA's, Expressed as a Percentage of Taxable Property Value Per Capita Inside Such Areas, by States: 1961 and 1971

Area	1961	1971
UNITED STATES*	89	82
REGIONS		
NORTHEAST*	79	74
NORTH CENTRAL	107	93
SOUTH	77	68
WEST	120	120
STATES		
ALABAMA	77	56
ALASKA	(1)	43
ARIZONA	143	159
ARKANSAS	142	90
CALIFORNIA	198	107
COLORADO	124	123
CONNECTICUT*	123	82
DELAWARE	60	85
FLORIDA	113	59
GEORGIA	45	78
HAWAII	67	119
IDAHO	(NA)	116
ILLINOIS	133	117
INDIANA	167	103
IOWA	130	142
KANSAS	221	150
KENTUCKY	72	81
LOUISIANA	69	73
STATES--CONTINUED		
MAINE*	101	86
MARYLAND	101	100
MASSACHUSETTS*	100	200
MICHIGAN	83	87
MINNESOTA	93	82
MISSISSIPPI	113	84
MISSOURI	87	86
MONTANA	115	138
NEBRASKA	163	172
NEVADA	138	131
NEW HAMPSHIRE*	186	98
NEW JERSEY	122	47
NEW MEXICO	171	112
NEW YORK	66	61
NORTH CAROLINA	84	64
NORTH DAKOTA	103	111
OHIO	129	90
OKLAHOMA	108	101
OREGON	118	116
PENNSYLVANIA	64	58
RHODE ISLAND*	70	95
SOUTH CAROLINA	103	70
SOUTH DAKOTA	130	141
TENNESSEE	43	76
TEXAS	185	135
UTAH	197	118
VIRGINIA	65	47
WASHINGTON	108	92
WEST VIRGINIA	71	59
WISCONSIN	133	110

Note: There have been substantial changes in number and coverage of SMSA's during the periods shown. Per capita figures used for the percentages shown in this table taken from table 5. Vermont and Wyoming omitted from this table because they contain no SMSA's.

*For Connecticut, Maine, Massachusetts, New Hampshire, and Rhode Island, "SMA's" as used in this report includes all State economic areas which partially or totally overlap SMSA's.
NA Not available.
[1]Alaska contained no SMSA's in 1961.

Table 7. Gross Assessed Value of Locally Assessed Taxable Real Property, by Use Categories, for Selected Local Areas: 1971

(Dollar amounts in thousands)

Selected local area, by State[1]	Population 1970	Total	Estimated distribution[2]							
			Residential (nonfarm)		Acreage	Vacant platted lots	Commercial and industrial			Other and unallocable
			Total	Single-family houses only			Total	Commercial	Industrial	
ALAMEDA COUNTY, CALIF.:										
TOTAL	1 073 184	2 497 902	1 711 063	1 316 394	42 464	84 929	656 948	342 213	314 736	-
ALAMEDA	70 968	120 749	101 019	60 459	-	6 971	18 886	10 267	8 619	-
BERKELEY	116 716	274 377	200 021	128 134	-	4 116	70 515	43 077	27 438	-
FREMONT	100 869	239 584	160 282	146 865	5 750	16 292	57 021	27 792	29 229	-
HAYWOOD	93 058	207 571	133 053	104 201	415	9 341	64 970	38 816	26 154	-
OAKLAND	361 561	854 734	587 202	398 306	-	11 966	254 711	164 964	89 747	-
SAN LEANDRO	68 698	223 827	131 834	107 885	-	3 805	88 412	21 711	66 700	-
BALANCE OF COUNTY	261 314	571 060	397 652	370 544	36 299	32 438	102 433	35 586	66 849	-
CONTRA COSTA COUNTY, CALIF.:										
TOTAL	558 389	1 536 201	909 431	735 840	59 912	61 448	497 729	158 229	339 500	7 681
CONCORD	85 164	175 817	138 192	111 995	703	5 626	31 119	27 427	3 692	352
RICHMOND	79 043	258 688	106 321	69 070	517	9 313	142 537	16 815	125 722	-
BALANCE OF COUNTY	394 182	1 101 696	664 918	554 775	58 692	46 509	324 073	113 987	210 086	7 329
LOS ANGELES COUNTY, CALIF.:										
TOTAL	7 032 075	16 528 873	9 768 564	6 876 011	214 875	710 742	5 669 403	2 975 197	2 694 206	165 289
ALHAMBRA	62 125	137 201	101 529	65 308	-	1 372	34 163	18 248	15 915	-
BELLFLOWER	51 454	90 643	72 605	46 228	725	725	16 588	14 594	1 994	-
BURBANK	88 871	317 419	171 406	132 364	317	6 348	138 395	33 329	105 066	952
CARSON	(3)	(3)	(3)	(3)	(3)	(3)	(3)	(3)	(3)	(3)
COMPTON	78 611	99 209	57 640	43 057	1 687	2 282	36 608	24 604	12 004	992
DOWNEY	88 445	206 623	151 868	116 949	207	3 513	50 830	36 366	14 464	207
EL MONTE	69 837	113 548	62 792	37 130	114	2 271	48 371	19 303	29 068	-
GLENDALE	132 752	326 349	238 561	161 543	-	5 548	81 914	56 132	25 782	326
HAWTHORNE	53 304	128 941	72 336	39 069	-	2 192	54 284	11 734	42 551	-
INGLEWOOD	89 985	188 420	131 706	60 106	188	1 319	55 207	50 308	4 899	-
LAKEWOOD	82 973	152 516	118 962	111 489	-	3 050	30 351	25 928	4 423	305
LONG BEACH	358 633	877 313	620 260	378 999	1 755	21 933	230 733	141 247	89 486	2 632
LOS ANGELES	2 816 061	6 705 366	4 063 452	2 662 030	26 821	201 161	2 393 816	1 642 815	751 001	13 411
NORWALK	91 827	116 899	92 818	85 570	818	3 975	19 055	18 587	468	117
PASADENA	113 327	336 818	203 101	132 369	1 010	7 747	124 623	66 353	58 270	-
PICO RIVERA	54 170	97 072	59 408	52 904	1 068	2 427	34 169	14 852	19 317	-
POMONA	87 384	149 860	69 985	55 748	2 697	4 646	71 933	28 174	43 759	599
REDONDO BEACH	(3)	(3)	(3)	(3)	(3)	(3)	(3)	(3)	(3)	(3)
SANTA MONICA	88 289	280 265	184 975	69 225	280	2 242	92 488	63 060	29 428	-
SOUTH GATE	(3)	(3)	(3)	(3)	(3)	(3)	(3)	(3)	(3)	(3)
TORRANCE	134 584	419 388	225 211	156 432	1 258	15 517	171 530	75 490	96 040	5 871
WEST COVINA	68 034	130 634	97 453	87 133	-	3 005	30 307	21 293	9 014	-
WHITTIER	72 863	174 598	128 853	105 457	349	3 667	41 729	30 205	11 523	-
BALANCE OF COUNTY	2 348 546	5 479 791	2 843 643	2 276 901	175 581	415 802	1 912 309	582 575	1 329 734	139 877
RIVERSIDE COUNTY, CALIF.:										
TOTAL	459 074	1 149 883	608 288	523 197	227 677	55 194	258 724	232 276	26 447	-
RIVERSIDE	140 089	290 575	184 806	159 816	11 332	5 230	89 207	80 489	8 717	-
BALANCE OF COUNTY	318 985	859 308	423 482	363 381	216 345	49 964	169 517	151 787	17 730	-
SACRAMENTO COUNTY, CALIF.:										
TOTAL	631 498	1 111 017	754 381	598 838	54 440	71 105	215 537	154 431	61 106	15 554
SACRAMENTO	254 413	467 904	312 092	267 695	3 743	24 799	127 270	88 902	38 368	-
BALANCE OF COUNTY	377 085	643 113	442 289	331 143	50 697	46 306	88 267	65 529	22 738	15 554
SAN BERNARDINO COUNTY, CALIF.:										
TOTAL	684 072	1 383 142	799 456	706 786	65 008	297 376	210 238	152 146	58 092	9 682
ONTARIO	64 118	108 154	73 328	60 458	1 082	9 626	23 036	19 251	3 785	1 082
SAN BERNARDINO	104 251	177 397	109 454	89 231	532	19 691	47 365	44 349	3 016	355
BALANCE OF COUNTY	515 703	1 097 591	616 674	557 097	63 394	268 059	139 837	88 546	51 291	8 245
SAN DIEGO COUNTY, CALIF.:										
TOTAL	1 357 854	2 964 434	1 923 918	1 497 039	278 657	234 190	521 740	429 843	91 897	5 929
CHULA VISTA	67 901	136 367	94 502	76 775	-	3 818	37 637	27 001	10 637	273
EL CAJON	52 273	104 164	73 852	58 019	521	5 000	24 479	20 937	3 542	208
SAN DIEGO	696 769	1 539 777	1 084 003	806 843	44 654	92 387	318 734	261 762	56 972	3 080
BALANCE OF COUNTY	540 911	1 184 126	671 561	555 402	233 482	132 985	140 890	120 143	20 746	2 368
SAN FRANCISCO, CALIF., TOTAL	715 674	1 924 422	1 133 485	558 082	-	30 791	748 600	617 739	130 861	11 547
SAN MATEO COUNTY, CALIF.:										
TOTAL	556 234	1 649 124	1 212 106	1 004 317	14 842	95 649	326 527	211 088	115 439	-
DALY CITY	66 922	145 716	119 487	100 981	-	5 829	20 255	18 069	2 186	-
REDWOOD CITY	55 686	150 971	108 850	73 674	-	12 229	29 893	17 664	12 229	-
SAN MATEO	78 991	232 894	180 027	133 215	-	8 151	44 483	39 825	4 658	-
BALANCE OF COUNTY	354 635	1 119 543	803 742	696 447	14 842	69 440	231 896	135 530	96 366	-
SANTA CLARA COUNTY, CALIF.:										
TOTAL	1 064 714	2 721 354	1 749 831	1 439 596	174 167	138 789	647 682	419 089	228 594	8 164
MOUNTAIN VIEW	51 092	158 441	99 818	49 750	4 278	8 556	45 789	28 202	17 587	-
PALO ALTO	55 966	258 464	148 358	121 220	1 551	11 889	97 182	67 459	29 723	-
SAN JOSE	445 779	1 039 224	726 418	600 671	29 098	51 961	225 512	152 766	72 746	7 275
SANTA CLARA	87 717	215 704	125 108	88 439	1 510	11 648	77 222	42 709	34 513	-
SUNNYVALE	95 408	264 402	171 597	130 615	5 024	17 715	70 331	27 233	43 098	-
BALANCE OF COUNTY	328 752	785 119	478 532	448 901	132 706	37 020	131 646	100 720	30 927	889

See footnotes at end of table.

Table 7. Gross Assessed Value of Locally Assessed Taxable Real Property, by Use Categories, for Selected Local Areas: 1971—Continued

(Dollar amounts in thousands)

Selected local area, by State[1]	Population 1970	Total	Estimated distribution[2]							
			Residential (nonfarm)		Acreage	Vacant platted lots	Commercial and industrial			Other and unallocable
			Total	Single-family houses only			Total	Commercial	Industrial	
WASHINGTON, D.C., TOTAL	756 510	3 939 158	1 914 431	1 138 417	-	783 892	1 240 835	1 225 078	15 757	-
HONOLULU, HAWAII, TOTAL[4]	631 880	4 919 142	2 961 323	2 380 865	147 574	186 927	1 618 398	1 185 513	432 884	-
COOK COUNTY, ILL.:[5]										
TOTAL	5 492 369	18 722 870	10 896 710	7 077 245	18 722	505 517	7 264 736	3 482 454	3 782 282	25 772
ARLINGTON HEIGHTS	64 884	259 105	205 729	138 377	-	10 105	41 975	17 619	24 356	1 036
BERWYN	52 502	152 961	122 981	85 716	-	2 141	27 227	21 415	5 813	612
CHICAGO	3 366 957	10 136 347	4 419 447	1 752 817	-	304 090	5 382 400	2 898 995	2 483 405	20 273
CICERO	67 058	243 447	112 959	65 296	-	3 408	126 836	32 865	93 971	243
DES PLAINES	57 239	262 125	145 217	132 897	524	6 815	109 306	25 164	84 142	-
ELGIN	5 347	173 042	107 286	90 155	-	692	65 064	16 439	48 625	-
EVANSTON	79 808	319 173	234 911	142 670	-	2 553	80 751	53 940	26 811	638
OAK LAWN	60 305	192 896	154 895	131 748	193	5 015	32 407	24 305	8 102	386
OAK PARK	62 511	217 425	165 243	99 146	-	2 174	46 964	42 180	4 783	2 827
SKOKIE	68 627	370 263	235 117	185 353	1 851	4 073	129 222	48 134	81 088	-
BALANCE OF COUNTY	1 607 131	6 396 086	4 992 925	4 213 070	16 154	164 461	1 222 584	301 398	921 186	-
BALTIMORE (CITY), MD., TOTAL	905 759	2 100 719	1 315 050	983 136	2 101	16 806	766 762	575 597	191 165	-
BALTIMORE (COUNTY), MD., TOTAL	621 871	2 363 469	1 734 786	1 514 984	73 268	40 179	515 236	236 347	278 889	-
DETROIT, MICH., TOTAL	1 511 482	3 932 629	2 430 365	1 742 155	-	47 192	1 455 072	696 075	758 997	-
HENNEPIN COUNTY, MINN.:[5]										
TOTAL	960 080	939 474	610 658	516 711	17 850	19 729	291 237	200 108	91 129	-
MINNEAPOLIS	434 400	383 329	215 431	168 665	383	4 217	163 298	113 465	49 833	-
BALANCE OF COUNTY	525 680	556 145	395 227	348 046	17 467	15 512	127 939	86 643	41 296	-
RAMSEY COUNTY, MINN.:[5]										
TOTAL	476 350	380 823	228 494	197 647	381	4 570	147 379	81 496	65 882	-
ST. PAUL	309 828	242 204	141 447	119 649	-	1 453	99 304	55 949	43 355	-
BALANCE OF COUNTY	166 522	138 619	87 047	77 998	381	3 117	48 075	25 547	22 527	-
ST. LOUIS COUNTY, MO.:										
TOTAL	951 671	2 145 312	1 568 223	1 364 418	87 958	47 197	435 498	300 344	135 155	6 436
FLORISSANT	65 908	97 468	86 746	82 652	-	292	8 895	7 797	1 072	1 559
BALANCE OF COUNTY	885 763	2 047 844	1 481 477	1 281 766	87 958	46 905	426 603	292 547	134 083	4 877
NEW YORK CITY, N.Y., TOTAL	7 894 862	37 037 840	18 778 185	3 111 179	-	407 416	17 778 163	16 222 574	1 555 589	37 038
CUYAHOGA COUNTY, OHIO:										
TOTAL	1 721 300	4 747 488	2 967 180	2 326 269	-	213 637	1 566 671	598 183	968 488	-
CLEVELAND	750 879	1 515 635	716 895	422 862	-	40 922	757 818	303 127	454 691	-
CLEVELAND HEIGHTS	60 767	165 458	134 352	111 850	-	1 655	29 452	17 373	12 078	-
EUCLID	71 552	232 725	145 686	107 752	-	7 913	79 127	16 523	62 603	-
LAKEWOOD	70 173	163 738	129 680	73 355	-	982	33 075	16 865	16 210	-
PARMA	100 216	299 756	218 822	199 038	-	17 686	63 249	28 777	34 472	-
BALANCE OF COUNTY	667 713	2 370 176	1 621 745	1 411 412	-	144 479	603 950	215 518	388 434	-
FRANKLIN COUNTY, OHIO:										
TOTAL	833 249	1 950 505	1 178 105	934 292	132 634	62 416	575 399	290 625	284 774	-
COLUMBUS	540 025	1 169 785	678 475	469 084	3 509	26 905	460 895	216 410	244 485	-
BALANCE OF COUNTY	293 224	780 720	499 630	465 208	129 125	35 511	114 504	74 215	40 289	-
OKLAHOMA COUNTY, OKLA.:										
TOTAL	526 805	587 294	472 772	453 391	5 873	12 333	96 474	69 301	27 174	-
OKLAHOMA CITY (PART)[6]	386 879	418 067	314 804	295 991	418	9 197	93 489	66 473	27 016	-
BALANCE OF COUNTY	139 926	169 227	157 968	157 400	5 455	3 136	2 985	2 828	158	-
ALLEGHENY COUNTY, PA.:										
TOTAL	1 605 016	4 588 761	3 092 825	2 514 641	32 121	64 243	1 381 217	885 631	495 586	13 766
PENN HILLS TWP.	62 886	167 851	145 695	122 699	-	2 350	19 639	14 603	5 036	168
PITTSBURGH	520 117	1 327 855	717 042	440 848	-	17 262	594 879	487 323	107 556	-
BALANCE OF COUNTY	1 022 013	3 093 055	2 230 088	1 951 094	32 121	44 631	766 699	383 705	382 994	13 598
PHILADELPHIA, PA., TOTAL	1 948 609	4 786 702	2 977 329	2 297 617	-	71 801	1 732 786	1 407 290	325 496	4 787
SHELBY COUNTY, TENN.:										
TOTAL	722 111	1 870 095	1 073 435	1 058 474	37 402	106 595	652 663	469 394	183 269	-
MEMPHIS	623 530	1 588 086	895 681	882 976	4 764	71 464	617 765	443 076	174 689	-
BALANCE OF COUNTY	98 581	282 009	177 754	175 498	32 638	35 131	34 898	26 318	8 580	-
HARRIS COUNTY, TEXAS, TOTAL[7]	1 741 912	3 259 335	2 095 752	2 007 750	35 853	78 224	1 049 506	778 981	270 525	-
MILWAUKEE (CITY), WIS. (PART), TOTAL[8]	717 099	2 114 117	1 257 900	1 052 830	-	10 571	843 533	482 019	361 514	-

Note: Because of rounding, detail may not add to totals.

- Represents zero or rounds to zero.

[1]Areas selected are those for which data, in most cases machine recorded, are available in a format compatible with specifications of the Property Values Survey of the 1972 Census of Governments; the cooperation of the local government officials involved in the compilation is gratefully acknowledged. [2]These data are estimates subject to sampling variation. The residual difference between the total of "Residential (nonfarm)" property and "Single-family houses only" cannot be taken as a valid measure of other residential properties. [3]Data for municipalities indicated included in balance of county. [4]All assessment in Hawaii is performed by a State agency, but assessed values for Honolulu are shown as "locally assessed" for comparability with data presented for the other selected areas shown in the table. [5]Throughout Illinois and Minnesota two sets of values are locally recorded for taxable property. In this report, for comparability with data presented for other selected areas shown in the table, the assessed values for Cook County (Ill.), and for Hennepin and Ramsey Counties (Minn.) pertain to the final values against which tax rates are applied, rather than to the preliminary local unadjusted values (Cook County) or the "full and true" or "adjusted market" values (Hennepin and Ramsey Counties). [6]Oklahoma City is located in Canadian, Cleveland, McClain, Oklahoma, and Pottawatomie Counties. Data shown are for portion located in Oklahoma County only. [7]Data not available for Houston (1970 population 1,232,710 in Harris County, 53 in Fort Bend County, 9 in Montgomery County) or Pasadena (1970 population 119,895). Subject to sampling variation, estimates are as follows for Harris County assessed values of Houston and Pasadena Independent School Districts (neither coterminous with the respective cities): Houston ISD $2,072 million, Pasadena ISD $107 million. [8]Milwaukee (city) is located in Milwaukee and Washington Counties. Data shown are for portion located in Milwaukee County only. The entire 1970 population of Milwaukee (city) is located in Milwaukee County.

Table 8. Percent Distribution of Gross Assessed Value of Locally Assessed Taxable Real Property, by Use Categories, for Selected Local Areas: 1971

Selected local area, by State[1]	Population 1970	Total	Residential (nonfarm)		Acreage	Vacant platted lots	Commercial and industrial			Other and unallocable
			Total	Single-family houses only			Total	Commercial	Industrial	
ALAMEDA COUNTY, CALIF.:										
TOTAL	1 073 184	100.0	68.5	52.7	1.7	3.4	26.3	13.7	12.6	-
ALAMEDA	70 968	100.0	79.7	47.7	-	5.5	14.9	8.1	6.8	-
BERKELEY	116 716	100.0	72.9	46.7	-	1.5	25.7	15.7	10.0	-
FREMONT	100 869	100.0	66.9	61.3	2.4	6.8	23.8	11.6	12.2	-
HAYWOOD	93 058	100.0	64.1	50.2	0.2	4.5	31.3	18.7	12.6	-
OAKLAND	361 561	100.0	68.7	46.6	-	1.4	29.8	19.3	10.5	-
SAN LEANDRO	68 698	100.0	58.9	48.2	-	1.7	39.5	9.7	29.8	-
BALANCE OF COUNTY	261 314	100.0	69.6	64.9	6.4	5.7	17.9	6.2	11.7	-
CONTRA COSTA COUNTY, CALIF.:										
TOTAL	558 389	100.0	59.2	47.9	3.9	4.0	32.4	10.3	22.1	0.5
CONCORD	85 164	100.0	78.6	63.7	0.4	3.2	17.7	15.6	2.1	0.2
RICHMOND	79 043	100.0	41.1	26.7	0.2	3.6	55.1	6.5	48.6	-
BALANCE OF COUNTY	394 182	100.0	60.4	50.4	5.3	4.7	29.4	10.3	19.1	0.7
LOS ANGELES COUNTY, CALIF.:										
TOTAL	7 032 075	100.0	59.1	41.6	1.3	4.3	34.3	18.0	16.3	1.0
ALHAMBRA	62 125	100.0	74.0	47.6	-	1.0	24.9	13.3	11.6	-
BELLFLOWER	51 454	100.0	80.1	51.0	0.8	0.8	18.3	16.1	2.2	-
BURBANK	88 871	100.0	54.0	41.7	0.1	2.0	43.6	10.5	33.1	0.3
CARSON	(2)	(2)	(2)	(2)	(2)	(2)	(2)	(2)	(2)	(2)
COMPTON	78 611	100.0	58.1	43.4	1.7	2.3	36.9	24.8	12.1	1.0
DOWNEY	88 445	100.0	73.5	56.6	0.1	1.7	24.6	17.6	7.0	0.1
EL MONTE	69 837	100.0	55.3	32.7	0.1	2.0	42.6	17.0	25.6	-
GLENDALE	132 752	100.0	73.1	49.5	-	1.7	25.1	17.2	7.9	0.1
HAWTHORNE	53 304	100.0	56.1	30.3	-	1.7	42.1	9.1	33.0	-
INGLEWOOD	89 985	100.0	69.9	31.9	0.1	0.7	29.3	26.7	2.6	-
LAKEWOOD	82 973	100.0	78.0	73.1	-	2.0	19.9	17.0	2.9	0.2
LONG BEACH	358 633	100.0	70.7	43.2	0.2	2.5	26.3	16.1	10.2	0.3
LOS ANGELES	2 816 061	100.0	60.6	39.7	0.4	3.0	35.7	24.5	11.2	0.2
NORWALK	91 827	100.0	79.4	73.2	0.7	3.4	16.3	15.9	0.4	0.1
PASADENA	113 327	100.0	60.3	39.3	0.3	2.3	37.0	19.7	17.3	-
PICO RIVERA	54 170	100.0	61.2	54.5	1.1	2.5	35.2	15.3	19.9	-
POMONA	87 384	100.0	46.7	37.2	1.8	3.1	48.0	18.8	29.2	0.4
REDONDO BEACH	(2)	(2)	(2)	(2)	(2)	(2)	(2)	(2)	(2)	(2)
SANTA MONICA	88 289	100.0	66.0	24.7	0.1	0.8	33.0	22.5	10.5	-
SOUTH GATE	(2)	(2)	(2)	(2)	(2)	(2)	(2)	(2)	(2)	(2)
TORRANCE	134 584	100.0	53.7	37.3	0.3	3.7	40.9	18.0	22.9	1.4
WEST COVINA	68 034	100.0	74.6	66.7	-	2.3	23.2	16.3	6.9	-
WHITTIER	72 863	100.0	73.8	60.4	0.2	2.1	23.9	17.3	6.6	-
BALANCE OF COUNTY	2 348 546	100.0	51.9	41.6	3.2	7.6	34.9	10.6	24.3	2.6
RIVERSIDE COUNTY, CALIF.:										
TOTAL	459 074	100.0	52.9	45.5	19.8	4.8	22.5	20.2	2.3	-
RIVERSIDE	140 089	100.0	63.6	55.0	3.9	1.8	30.7	27.7	3.0	-
BALANCE OF COUNTY	318 985	100.0	49.3	42.5	25.2	5.8	19.7	17.7	2.1	-
SACRAMENTO COUNTY, CALIF.:										
TOTAL	631 498	100.0	67.9	53.9	4.9	6.4	19.4	13.9	5.5	1.4
SACRAMENTO	254 413	100.0	66.7	50.8	0.8	5.3	27.2	19.0	8.2	-
BALANCE OF COUNTY	377 085	100.0	68.8	51.5	7.9	7.2	13.7	10.2	3.5	2.4
SAN BERNARDINO COUNTY, CALIF.:										
TOTAL	684 072	100.0	57.8	51.1	4.7	21.5	15.2	11.0	4.2	0.7
ONTARIO	64 118	100.0	67.8	55.9	1.0	8.9	21.3	17.8	3.5	1.0
SAN BERNARDINO	104 251	100.0	61.7	50.3	0.3	11.1	26.7	25.0	1.7	0.2
BALANCE OF COUNTY	515 703	100.0	56.2	50.8	5.8	24.4	12.7	8.1	4.7	0.8
SAN DIEGO COUNTY, CALIF.:										
TOTAL	1 357 854	100.0	64.9	50.5	9.4	7.9	17.6	14.5	3.1	0.2
CHULA VISTA	67 901	100.0	69.3	56.3	-	2.8	27.6	19.8	7.8	0.2
EL CAJON	52 273	100.0	70.9	55.7	0.5	4.8	23.5	20.1	3.4	0.2
SAN DIEGO	696 769	100.0	70.4	52.4	2.9	6.0	20.7	17.0	3.7	0.2
BALANCE OF COUNTY	540 911	100.0	56.7	46.9	19.7	11.2	11.9	10.1	1.8	0.2
SAN FRANCISCO, CALIF., TOTAL	715 674	100.0	58.9	29.0	-	1.6	38.9	32.1	6.8	0.6
SAN MATEO COUNTY, CALIF.:										
TOTAL	556 234	100.0	73.5	60.9	0.9	5.8	19.8	12.8	7.0	-
DALY CITY	66 922	100.0	82.0	69.3	-	4.0	13.9	12.4	1.5	-
REDWOOD CITY	55 686	100.0	72.1	48.8	-	8.1	19.8	11.7	8.1	-
SAN MATEO	78 991	100.0	77.3	57.2	-	3.5	19.1	17.1	2.0	-
BALANCE OF COUNTY	354 635	100.0	71.8	62.2	1.3	6.2	20.7	12.1	8.6	-
SANTA CLARA COUNTY, CALIF.:										
TOTAL	1 064 714	100.0	64.3	52.9	6.4	5.1	23.8	15.4	8.4	0.3
MOUNTAIN VIEW	51 092	100.0	63.0	31.4	2.7	5.4	28.9	17.8	11.1	-
PALO ALTO	55 966	100.0	57.4	46.9	0.6	4.6	37.6	26.1	11.5	-
SAN JOSE	445 779	100.0	69.9	57.8	2.8	5.0	21.7	14.7	7.0	0.7
SANTA CLARA	87 717	100.0	58.0	41.0	0.7	5.4	35.8	19.8	16.0	-
SUNNYVALE	95 408	100.0	64.9	49.4	1.9	6.7	26.6	10.3	16.3	-
BALANCE OF COUNTY	328 752	100.0	61.0	57.2	16.9	4.7	16.8	12.8	3.9	0.1

See footnotes at end of table.

Table 8. Percent Distribution of Gross Assessed Value of Locally Assessed Taxable Real Property, by Use Categories, for Selected Local Areas: 1971—Continued

Selected local area, by State[1]	Population 1970	Total	Residential (nonfarm)		Acreage	Vacant platted lots	Commercial and industrial			Other and unallocable
			Total	Single-family houses only			Total	Commercial	Industrial	
WASHINGTON, D.C., TOTAL	756 510	100.0	48.6	28.9	-	19.9	31.5	31.1	0.4	-
HONOLULU, HAWAII, TOTAL[3]	631 880	100.0	60.2	48.4	3.0	3.8	32.9	24.1	8.8	-
COOK COUNTY, ILL.:[4]										
TOTAL	5 492 369	100.0	58.2	37.8	0.1	2.7	38.8	18.6	20.2	0.1
ARLINGTON HEIGHTS	64 884	100.0	79.4	68.9	-	3.9	16.2	6.8	9.4	0.4
BERWYN	52 502	100.0	80.4	56.0	-	1.4	17.8	14.0	3.8	0.4
CHICAGO	3 336 957	100.0	43.6	17.3	-	3.0	53.1	28.6	24.5	0.2
CICERO	67 058	100.0	46.4	26.8	-	1.4	52.1	13.5	38.6	0.1
DES PLAINES	57 239	100.0	55.4	50.7	0.2	2.6	41.7	9.6	32.1	-
ELGIN	5 347	100.0	62.0	52.1	-	0.4	37.6	9.5	28.1	-
EVANSTON	79 808	100.0	73.6	44.7	-	0.8	25.3	16.9	8.4	0.2
OAK LAWN	60 305	100.0	80.3	68.3	0.1	2.6	16.8	12.6	4.2	0.2
OAK PARK	62 511	100.0	76.0	45.6	-	1.0	21.6	19.4	2.2	1.3
SKOKIE	68 627	100.0	63.5	50.1	0.5	1.1	34.9	13.0	21.9	-
BALANCE OF COUNTY	1 607 131	100.0	78.1	65.9	0.3	2.6	19.1	4.7	14.7	-
BALTIMORE (CITY), MD., TOTAL	905 759	100.0	62.6	46.8	0.1	0.8	36.5	27.4	9.1	-
BALTIMORE (COUNTY), MD., TOTAL	621 871	100.0	73.4	64.1	3.1	1.7	21.8	10.0	11.8	-
DETROIT, MICH., TOTAL	1 511 482	100.0	61.8	44.3	-	1.2	37.0	17.7	19.3	-
HENNEPIN COUNTY, MINN.:[4]										
TOTAL	960 080	100.0	65.0	55.0	1.9	2.1	31.0	21.3	9.7	-
MINNEAPOLIS	434 400	100.0	56.2	44.0	0.1	1.1	42.6	29.6	13.0	-
BALANCE OF COUNTY	525 680	100.0	71.1	62.6	3.1	2.8	23.0	15.6	7.4	-
RAMSEY COUNTY, MINN.:[4]										
TOTAL	476 350	100.0	60.0	51.9	0.1	1.2	38.7	21.4	17.3	-
ST. PAUL	309 828	100.0	58.4	49.4	-	0.6	41.0	23.1	17.9	-
BALANCE OF COUNTY	166 522	100.0	62.8	56.3	0.3	2.2	34.7	18.4	16.3	-
ST. LOUIS COUNTY, MO.:										
TOTAL	951 671	100.0	73.1	63.6	4.1	2.2	20.3	14.0	6.3	0.3
FLORISSANT	65 908	100.0	89.0	84.8	-	0.3	9.1	8.0	1.1	1.6
BALANCE OF COUNTY	885 763	100.0	72.3	62.6	4.3	2.3	20.8	14.3	6.5	0.2
NEW YORK CITY, N.Y., TOTAL	7 894 862	100.0	50.7	8.4	-	1.1	48.0	43.8	4.2	0.1
CUYAHOGA COUNTY, OHIO:										
TOTAL	1 721 300	100.0	62.5	49.0	-	4.5	33.0	12.6	20.4	-
CLEVELAND	750 879	100.0	47.3	27.9	-	2.7	50.0	20.0	30.0	-
CLEVELAND HEIGHTS	60 767	100.0	81.2	67.6	-	1.0	17.8	10.5	7.3	-
EUCLID	71 552	100.0	62.6	46.3	-	3.4	34.0	7.1	26.9	-
LAKEWOOD	70 173	100.0	79.2	44.8	-	0.6	20.2	10.3	9.9	-
PARMA	100 216	100.0	73.0	66.4	-	5.9	21.1	9.6	11.5	-
BALANCE OF COUNTY	667 713	100.0	68.4	59.5	-	6.1	25.5	9.1	16.4	-
FRANKLIN COUNTY, OHIO:										
TOTAL	833 249	100.0	60.4	47.9	6.8	3.2	29.5	14.9	14.6	-
COLUMBUS	540 025	100.0	58.0	40.1	0.3	2.3	39.4	18.5	20.9	-
BALANCE OF COUNTY	293 224	100.0	64.0	59.6	16.5	4.5	14.7	9.5	5.2	-
OKLAHOMA COUNTY, OKLA.:										
TOTAL	526 805	100.0	80.5	77.2	1.0	2.1	16.4	11.8	4.6	-
OKLAHOMA CITY (PART)[5]	386 879	100.0	75.3	70.8	0.1	2.2	22.4	15.9	6.5	-
BALANCE OF COUNTY	139 926	100.0	93.3	93.0	3.2	1.9	1.8	1.7	(Z)	-
ALLEGHENY COUNTY, PA.:										
TOTAL	1 605 016	100.0	67.4	54.8	0.7	1.4	30.1	19.3	10.8	0.3
PENN HILLS TWP.	62 886	100.0	86.8	73.1	-	1.4	11.7	8.7	3.0	0.1
PITTSBURGH	520 117	100.0	54.0	33.2	-	1.3	44.8	36.7	8.1	-
BALANCE OF COUNTY	1 022 013	100.0	72.1	63.1	1.0	1.4	24.8	12.4	12.4	0.4
PHILADELPHIA, PA., TOTAL	1 948 609	100.0	62.2	48.0	-	1.5	36.2	29.4	6.8	0.1
SHELBY COUNTY, TENN.:										
TOTAL	722 111	100.0	57.4	56.6	2.0	5.7	34.9	25.1	9.8	-
MEMPHIS	623 530	100.0	56.4	55.6	0.3	4.5	38.9	27.9	11.0	-
BALANCE OF COUNTY	98 581	100.0	63.0	62.2	11.6	2.5	12.4	9.3	3.0	-
HARRIS COUNTY, TEXAS, TOTAL[6]	1 741 912	100.0	64.3	61.6	1.1	2.4	32.2	23.9	8.3	-
MILWAUKEE (CITY), WIS. (PART), TOTAL[7]	717 099	100.0	59.5	49.8	-	0.5	39.9	22.8	17.1	-

Note: Because of rounding, detail may not add to totals.

- Represents zero or rounds to zero. Z Less than 0.05 percent.

[1]Areas selected are those for which data, in most cases machine recorded, are available in a format compatible with specifications of the Property Values Survey of the 1972 Census of Governments; the cooperation of the local government officials involved in the compilation is gratefully acknowledged. These data are estimates subject to sampling variation. The residual difference between the total of "Residential (nonfarm)" property and "Single-family houses only" cannot be taken as a valid measure of other residential properties. [2]Data for municipalities indicated included in balance of county. [3]All assessment in Hawaii is performed by a State agency, but assessed values for Honolulu are shown as "locally assessed" for comparability with data presented for the other selected areas shown in the table. [4]Throughout Illinois and Minnesota 2 sets of values are locally recorded for taxable property. In this report, for comparability with data presented for other selected areas shown in the table, the assessed values for Cook County (Ill.), and for Hennepin and Ramsey Counties (Minn.) pertain to the final values against which tax rates are applied, rather than to the preliminary local unadjusted values (Cook County) or the "full and true" or "adjusted market" values (Hennepin and Ramsey Counties). [5]Oklahoma City is located in Canadian, Cleveland, McClain, Oklahoma, and Pottawatomie Counties. Data shown are for portion located in Oklahoma County only. [6]Data not available for Houston (1970 population 1,232,740 in Harris County, 53 in Fort Bend County, 9 in Montgomery County), Pasadena (1970 population 89,277), and balance of county (1970 population 419,895). [7]Milwaukee (city) is located in Milwaukee and Washington Counties. Data shown are for portion located in Milwaukee County only. The entire 1970 population of Milwaukee (city) is located in Milwaukee County.

Table 9. Number of Locally Assessed Taxable Real Properties, by Use Categories, for Selected Local Areas: 1971

Selected local area, by State[1]	Population 1970	Total	Residential (nonfarm)		Acreage	Vacant platted lots	Commercial and industrial			Other and unallocable
			Total	Single-family houses only			Total	Commercial	Industrial	
ALAMEDA COUNTY, CALIF.:										
TOTAL	1 073 184	280 687	235 518	205 899	3 386	22 715	19 068	13 008	6 060	-
ALAMEDA	70 968	12 618	11 817	9 252	-	339	462	392	70	-
BERKELEY	116 716	25 637	21 973	16 956	-	1 560	2 104	1 733	371	-
FREMONT	100 869	27 387	23 557	23 244	472	2 359	999	788	211	-
HAYWOOD	93 058	20 736	17 801	16 476	36	1 097	1 802	1 339	463	-
OAKLAND	361 561	92 683	77 116	61 669	-	7 189	8 378	5 287	3 091	-
SAN LEANDRO	68 698	19 950	17 427	15 924	-	507	2 016	1 233	783	-
BALANCE OF COUNTY	261 314	81 676	65 827	62 378	2 878	9 664	3 307	2 236	1 071	-
CONTRA COSTA COUNTY, CALIF.:										
TOTAL	558 389	171 179	137 722	119 076	5 313	18 939	7 962	6 811	1 151	1 243
CONCORD	85 164	22 239	20 308	19 296	73	1 013	833	700	133	12
RICHMOND	79 043	23 264	19 639	13 224	24	1 905	1 696	1 051	645	-
BALANCE OF COUNTY	394 182	125 676	97 775	86 556	5 216	16 021	5 433	5 060	373	1 231
LOS ANGELES COUNTY, CALIF.:										
TOTAL	7 032 075	1 834 183	1 467 075	1 225 011	26 704	214 316	119 943	89 210	30 733	6 145
ALHAMBRA	62 125	16 695	15 353	11 412	-	612	730	545	185	-
BELLFLOWER	51 454	10 809	9 510	8 244	48	96	1 155	1 023	132	-
BURBANK	88 871	26 947	22 529	19 188	1	2 077	2 256	1 377	879	84
CARSON	(2)	(2)	(2)	(2)	(2)	(2)	(2)	(2)	(2)	(2)
COMPTON	78 611	17 543	15 649	13 201	14	936	943	688	255	1
DOWNEY	88 445	22 269	20 249	18 252	12	1 093	903	758	145	12
EL MONTE	69 837	12 922	11 317	8 664	1	507	1 097	841	256	-
GLENDALE	132 752	35 196	30 054	24 048	-	2 305	2 801	2 313	488	36
HAWTHORNE	53 304	12 365	10 742	8 016	-	733	890	608	282	-
INGLEWOOD	89 985	17 865	15 602	10 356	12	288	1 963	1 781	182	-
LAKEWOOD	82 973	23 501	21 973	21 552	-	1 261	255	242	13	12
LONG BEACH	358 633	86 479	74 331	57 253	26	5 141	6 668	5 633	1 035	313
LOS ANGELES	2 816 061	656 965	541 137	435 125	744	65 754	47 655	36 695	10 960	1 675
NORWALK	91 827	21 740	20 105	19 717	24	975	635	633	2	1
PASADENA	113 327	30 758	25 620	20 568	13	2 413	2 712	2 329	383	-
PICO RIVERA	54 170	13 799	12 038	11 676	36	1 225	500	329	171	-
POMONA	87 384	24 602	20 728	18 301	62	1 850	1 950	1 656	294	12
REDONDO BEACH	(2)	(2)	(2)	(2)	(2)	(2)	(2)	(2)	(2)	(2)
SANTA MONICA	88 289	14 299	12 088	7 717	1	264	1 946	1 586	360	-
SOUTH GATE	(2)	(2)	(2)	(2)	(2)	(2)	(2)	(2)	(2)	(2)
TORRANCE	134 584	30 784	28 271	26 282	4	934	1 560	1 201	359	15
WEST COVINA	68 034	18 059	16 347	16 140	-	878	834	412	422	-
WHITTIER	72 863	21 203	19 082	16 896	1	925	1 195	1 070	125	-
BALANCE OF COUNTY	2 348 546	719 383	524 350	452 403	25 705	124 049	41 295	27 490	13 805	3 984
RIVERSIDE COUNTY, CALIF.:										
TOTAL	459 074	287 781	174 651	154 149	41 678	56 724	14 728	12 437	2 291	-
RIVERSIDE	140 089	43 919	37 431	34 804	1 262	2 340	2 886	2 710	176	-
BALANCE OF COUNTY	318 985	243 862	137 220	119 345	40 416	54 384	11 842	9 727	2 115	-
SACRAMENTO COUNTY, CALIF.:										
TOTAL	631 498	201 351	160 961	146 492	5 464	27 179	7 635	5 710	1 925	112
SACRAMENTO	254 413	85 241	69 471	60 810	156	10 623	4 991	3 370	1 621	-
BALANCE OF COUNTY	377 085	116 110	91 490	85 682	5 308	16 556	2 644	2 340	304	112
SAN BERNARDINO COUNTY, CALIF.:										
TOTAL	684 072	456 723	192 640	181 454	4 555	247 156	10 235	9 652	583	2 129
ONTARIO	64 118	17 564	15 545	14 016	25	1 177	805	750	55	12
SAN BERNARDINO	104 251	34 253	24 928	22 764	12	6 966	1 951	1 902	49	396
BALANCE OF COUNTY	515 703	404 906	152 175	144 674	4 518	239 013	7 479	7 000	479	1 721
SAN DIEGO COUNTY, CALIF.:										
TOTAL	1 357 854	412 054	295 118	259 578	22 696	74 003	18 026	15 972	2 054	2 211
CHULA VISTA	67 901	17 020	14 936	13 560	-	1 368	704	689	15	12
EL CAJON	52 273	12 933	10 849	10 092	12	1 081	979	890	89	12
SAN DIEGO	696 769	181 625	150 943	129 088	1 658	20 210	8 249	7 289	960	565
BALANCE OF COUNTY	540 911	200 476	118 390	106 838	21 026	51 344	8 094	7 104	990	1 622
SAN FRANCISCO, CALIF., TOTAL	715 674	148 450	130 136	94 490	-	6 488	10 749	7 433	3 316	1 077
SAN MATEO COUNTY, CALIF.:										
TOTAL	556 234	172 570	137 255	126 800	599	25 682	9 034	6 652	2 382	-
DALY CITY	66 922	18 149	16 063	15 252	-	1 489	597	569	28	-
REDWOOD CITY	55 686	14 243	12 179	10 044	-	1 257	807	519	288	-
SAN MATEO	78 991	20 617	18 412	16 500	-	954	1 251	1 046	205	-
BALANCE OF COUNTY	354 635	119 561	90 601	85 004	599	21 982	6 379	4 518	1 861	-
SANTA CLARA COUNTY, CALIF.:										
TOTAL	1 064 714	284 779	242 516	224 814	10 139	20 767	10 952	8 715	2 237	405
MOUNTAIN VIEW	51 092	9 862	8 309	6 650	65	638	850	592	258	-
PALO ALTO	55 966	15 546	14 162	13 236	64	452	868	767	101	-
SAN JOSE	445 779	123 556	108 148	99 397	864	9 821	4 404	3 804	600	319
SANTA CLARA	87 717	18 858	16 896	14 893	14	1 038	910	592	318	-
SUNNYVALE	95 408	21 954	20 101	18 300	147	935	771	539	232	-
BALANCE OF COUNTY	328 752	95 003	74 900	72 338	8 985	7 883	3 149	2 421	728	86

See footnotes at end of table.

Table 9. Number of Locally Assessed Taxable Real Properties, by Use Categories, for Selected Local Areas: 1971—Continued

Selected local area, by State[1]	Population 1970	Total	Residential (nonfarm)		Acreage	Vacant platted lots	Commercial and industrial			Other and unallocable
			Total	Single-family houses only			Total	Commercial	Industrial	
WASHINGTON, D.C., TOTAL	756 510	137 082	107 061	93 627	-	22 756	7 265	7 128	137	-
HONOLULU, HAWAII, TOTAL[3]	631 880	120 811	104 207	91 589	2 885	7 451	6 268	4 115	2 153	-
COOK COUNTY, ILL.:[4]										
TOTAL	5 492 369	1 259 811	974 746	792 686	2 307	187 934	93 950	72 333	21 617	874
ARLINGTON HEIGHTS	64 884	19 819	14 471	14 304	-	4 740	584	450	134	24
BERWYN	52 502	15 182	13 644	11 004	-	876	626	577	49	36
CHICAGO	3 366 957	588 611	462 331	307 192	817	61 011	64 258	51 144	13 114	194
CICERO	67 058	17 283	13 756	9 605	2	1 618	1 899	1 468	431	8
DES PLAINES	57 239	17 768	14 180	13 922	36	2 532	1 020	754	266	-
ELGIN	5 347	1 602	1 178	1 129	-	360	64	37	27	-
EVANSTON	79 808	14 984	13 075	11 412	-	924	984	802	182	1
OAK LAWN	60 305	20 779	16 053	15 504	360	3 828	537	463	74	1
OAK PARK	62 511	12 406	11 245	9 888	-	372	777	763	14	12
SKOKIE	68 627	23 566	19 423	17 760	12	2 412	1 719	1 071	648	-
BALANCE OF COUNTY	1 607 131	527 811	395 390	380 966	1 080	109 261	21 482	14 804	6 678	598
BALTIMORE (CITY), MD., TOTAL	905 759	223 947	202 000	182 069	448	448	21 051	19 931	1 120	-
BALTIMORE (COUNTY), MD., TOTAL	621 871	176 132	138 771	135 876	4 608	28 536	4 181	3 683	498	36
DETROIT, MICH., TOTAL	1 511 482	394 340	340 975	266 150	26	22 889	30 450	20 968	9 482	-
HENNEPIN COUNTY, MINN.:[4]										
TOTAL	960 080	267 780	236 985	231 094	5 623	8 033	16 870	13 925	2 946	-
MINNEAPOLIS	434 400	106 055	94 177	89 829	106	1 379	10 393	8 697	1 697	-
BALANCE OF COUNTY	525 680	161 725	142 808	141 265	5 517	6 654	6 477	5 228	1 249	-
RAMSEY COUNTY, MINN.:[4]										
TOTAL	476 350	123 111	100 770	98 724	157	14 114	8 068	5 815	2 253	2
ST. PAUL	309 828	77 199	66 954	65 112	-	3 781	6 462	4 478	1 984	2
BALANCE OF COUNTY	166 522	45 912	33 816	33 612	157	10 333	1 606	1 337	269	-
ST. LOUIS COUNTY, MO.:										
TOTAL	951 671	299 608	240 035	230 221	7 890	45 106	5 812	5 548	264	765
FLORISSANT	65 908	16 887	15 852	15 709	-	420	159	157	2	456
BALANCE OF COUNTY	885 763	282 721	224 183	214 512	7 890	44 686	5 653	5 391	262	309
NEW YORK CITY, N.Y., TOTAL	7 894 862	791 144	648 303	296 815	-	53 679	89 102	76 680	12 422	60
CUYAHOGA COUNTY, OHIO:										
TOTAL	1 721 300	451 912	369 429	304 034	25	64 082	18 376	14 073	4 303	-
CLEVELAND	750 879	173 774	142 521	91 202	-	20 108	11 145	8 514	2 631	-
CLEVELAND HEIGHTS	60 767	15 777	14 521	12 721	-	973	283	277	6	-
EUCLID	71 552	16 546	14 141	13 320	-	1 733	672	467	205	-
LAKEWOOD	70 173	13 942	13 422	9 552	-	25	495	457	38	-
PARMA	100 216	29 777	25 808	25 103	-	3 378	591	576	15	-
BALANCE OF COUNTY	667 713	202 096	159 016	152 134	25	37 865	5 190	3 782	1 408	-
FRANKLIN COUNTY, OHIO:										
TOTAL	833 249	240 529	185 448	163 079	3 367	40 890	10 824	9 621	1 203	-
COLUMBUS	540 025	111 285	91 292	73 670	170	12 847	6 976	6 385	591	-
BALANCE OF COUNTY	293 224	129 244	94 156	89 409	3 197	28 043	3 848	3 236	612	-
OKLAHOMA COUNTY, OKLA:										
TOTAL	526 805	194 589	147 498	138 158	3 503	37 166	6 421	3 503	2 919	-
OKLAHOMA CITY (PART)[5]	386 879	128 502	99 295	91 628	229	23 133	5 845	3 054	2 791	-
BALANCE OF COUNTY	139 926	66 087	48 203	46 530	3 274	14 033	576	449	128	-
ALLEGHENY COUNTY, PA.:										
TOTAL	1 605 016	445 550	372 032	346 886	4 053	48 418	20 288	19 005	1 283	759
PENN HILLS TWP.	62 886	17 842	15 717	14 580	-	1 884	240	212	28	1
PITTSBURGH	520 117	119 126	101 334	88 596	-	8 366	9 426	9 011	415	-
BALANCE OF COUNTY	1 022 013	308 582	254 981	243 710	4 053	38 168	10 622	9 782	840	758
PHILADELPHIA, PA., TOTAL	1 948 609	529 136	463 630	422 215	12	17 630	47 284	45 449	1 835	580
SHELBY COUNTY, TENN.:										
TOTAL	722 111	193 272	160 832	160 338	1 711	20 413	10 304	8 337	1 967	12
MEMPHIS	623 530	159 429	136 510	136 033	61	13 571	9 275	7 552	1 723	12
BALANCE OF COUNTY	98 581	33 843	24 322	24 305	1 650	6 842	1 029	785	244	-
HARRIS COUNTY, TEXAS, TOTAL[6]	1 741 912	603 438	444 522	438 255	17 850	131 462	9 412	8 863	549	192
MILWAUKEE (CITY), WIS. (PART), TOTAL[7]	717 099	147 682	32 539	127 008	-	2 607	12 536	10 623	1 913	-

Note: Because of rounding, detail may not add to totals.

- Represents zero or rounds to zero.

[1]Areas selected are those for which data, in most cases machine recorded, are available in a format compatible with specifications of the Property Values Survey of the 1972 Census of Governments; the cooperation of local government officials involved in the compilation is gratefully acknowledged. These data are estimates subject to sampling variation. The residual difference between the total of "Residential (nonfarm)" property and "Single-family houses only" cannot be taken as valid measure of other residential properties.

[2]Data for municipalities indicated included in balance of county. [3]All assessment in Hawaii is performed by a State agency, but assessed values for Honolulu are shown as "locally assessed" for comparability with data presented for the other selected areas shown in the table. [4]Throughout Illinois and Minnesota 2 sets of values are locally recorded for taxable property. In this report, for comparability with data presented for other selected areas shown in the table, the assessed values for Cook County (Ill.), and for Hennepin and Ramsey Counties (Minn.) pertain to the final values against which tax rates are applied, rather than to the preliminary local unadjusted values (Cook County) or the "full and true" or "adjusted market" values (Hennepin and Ramsey Counties). [5]Oklahoma City is located in Canadian, Cleveland, McClain, Oklahoma, and Pottawatomie Counties. Data shown are for portion located in Oklahoma County only. [6]Data not available for Houston (1970 population 1,232,740 in Harris County, 53 in Fort Bend County, 9 in Montgomery County), Pasadena (1970 population 89,277), and balance of county (1970 population 119,895). [7]Milwaukee (city) is located in Milwaukee and Washington Counties. Data shown are for portion located in Milwaukee County only. The entire 1970 population of Milwaukee (city) is located in Milwaukee County.

Table 10. Percent Distribution of the Number of Locally Assessed Taxable Real Properties, by Use Categories, for Selected Local Areas: 1971

Selected local area, by State[1]	Population 1970	Total	Residential (nonfarm)		Acreage	Vacant platted lots	Commercial and industrial			Other and unallocable
			Total	Single-family houses only			Total	Commercial	Industrial	
ALAMEDA COUNTY, CALIF.:										
TOTAL	1 073 184	100.0	84.0	73.4	1.2	8.1	6.8	4.6	2.2	-
ALAMEDA	70 968	100.0	93.6	73.3	-	2.7	3.7	3.1	0.6	-
BERKELEY	116 716	100.0	85.7	66.1	-	6.1	8.2	6.8	1.4	-
FREMONT	100 869	100.0	86.0	84.9	1.7	8.6	3.7	2.9	0.8	-
HAYWOOD	93 058	100.0	85.9	79.5	0.2	5.3	8.7	6.5	2.2	-
OAKLAND	361 561	100.0	83.2	66.5	-	7.8	9.0	5.7	3.3	-
SAN LEANDRO	68 698	100.0	87.3	79.8	-	2.5	10.1	6.2	3.9	-
BALANCE OF COUNTY	261 314	100.0	80.6	76.4	3.5	11.8	4.0	2.7	1.3	-
CONTRA COSTA COUNTY, CALIF.:										
TOTAL	558 389	100.0	80.5	69.6	3.1	11.1	4.7	4.0	0.7	0.8
CONCORD	85 164	100.0	91.4	86.8	0.3	4.6	3.7	3.1	0.6	0.1
RICHMOND	79 043	100.0	84.4	56.8	0.1	8.2	7.3	4.5	2.8	-
BALANCE OF COUNTY	394 182	100.0	77.8	68.9	4.2	12.7	4.3	4.0	0.3	1.0
LOS ANGELES COUNTY, CALIF.:										
TOTAL	7 032 075	100.0	80.0	66.8	1.5	11.7	6.6	4.9	1.7	0.3
ALHAMBRA	62 125	100.0	92.0	68.4	-	3.7	4.4	3.3	1.1	-
BELLFLOWER	51 454	100.0	88.0	76.3	0.4	0.9	10.7	9.5	1.2	-
BURBANK	88 871	100.0	83.6	71.2	(Z)	7.7	8.4	5.1	3.3	0.3
CARSON	(2)	(2)	(2)	(2)	(2)	(2)	(2)	(2)	(2)	(2)
COMPTON	78 611	100.0	89.2	75.2	0.1	5.3	5.4	3.9	1.5	(Z)
DOWNEY	88 445	100.0	91.0	82.0	0.1	4.9	4.1	3.4	0.7	0.1
EL MONTE	69 837	100.0	87.5	67.0	(Z)	3.9	8.5	6.5	2.0	-
GLENDALE	132 752	100.0	85.4	68.3	-	6.5	8.0	6.6	1.4	0.1
HAWTHORNE	53 304	100.0	86.8	64.8	-	5.9	7.2	4.9	2.3	-
INGLEWOOD	89 985	100.0	87.4	58.0	0.1	1.6	11.0	10.0	1.0	-
LAKEWOOD	82 973	100.0	93.5	91.7	-	5.4	1.1	1.0	0.1	0.1
LONG BEACH	358 633	100.0	85.9	66.2	(Z)	5.9	7.7	6.5	1.2	0.3
LOS ANGELES	2 816 061	100.0	82.3	66.2	0.1	10.0	7.3	5.6	1.7	0.3
NORWALK	91 827	100.0	92.5	90.7	0.1	4.5	2.9	2.9	-	(Z)
PASADENA	113 327	100.0	83.3	66.9	(Z)	7.8	8.8	7.6	1.2	-
PICO RIVERA	54 170	100.0	87.2	84.6	0.3	8.9	3.6	2.4	1.2	-
POMONA	87 384	100.0	84.3	74.4	0.3	7.5	7.9	6.7	1.2	(Z)
REDONDO BEACH	(2)	(2)	(2)	(2)	(2)	(2)	(2)	(2)	(2)	(2)
SANTA MONICA	88 289	100.0	84.6	54.0	(Z)	1.8	13.6	11.1	2.5	-
SOUTH GATE	(2)	(2)	(2)	(2)	(2)	(2)	(2)	(2)	(2)	(2)
TORRANCE	134 584	100.0	91.9	85.4	(Z)	3.0	5.1	3.9	1.2	(Z)
WEST COVINA	68 034	100.0	90.5	89.4	-	4.9	4.6	2.3	2.3	-
WHITTIER	72 863	100.0	90.0	79.7	(Z)	4.4	5.6	5.0	0.6	-
BALANCE OF COUNTY	2 348 546	100.0	72.9	62.9	3.6	17.2	5.7	3.8	1.9	0.6
RIVERSIDE COUNTY, CALIF.:										
TOTAL	459 074	100.0	60.7	53.6	14.5	19.7	5.1	4.3	0.8	-
RIVERSIDE	140 089	100.0	85.2	79.2	2.9	5.3	6.6	6.2	0.4	-
BALANCE OF COUNTY	318 985	100.0	56.3	48.9	16.6	22.3	4.9	4.0	0.9	-
SACRAMENTO COUNTY, CALIF.:										
TOTAL	631 498	100.0	80.0	72.8	2.7	13.5	3.8	2.8	1.0	0.1
SACRAMENTO	254 413	100.0	81.5	71.3	0.2	12.5	5.9	4.0	1.9	-
BALANCE OF COUNTY	377 085	100.0	78.8	73.8	4.6	14.3	2.3	2.0	0.3	0.1
SAN BERNARDINO COUNTY, CALIF.:										
TOTAL	684 072	100.0	42.2	39.7	1.0	54.1	2.2	2.1	0.1	0.5
ONTARIO	64 118	100.0	88.5	79.8	0.1	6.7	4.6	4.3	0.3	0.1
SAN BERNARDINO	104 251	100.0	72.8	66.5	(Z)	20.3	5.7	5.6	0.1	1.2
BALANCE OF COUNTY	515 703	100.0	37.6	35.7	1.1	59.0	1.8	1.7	0.1	0.4
SAN DIEGO COUNTY, CALIF.:										
TOTAL	1 357 854	100.0	71.6	63.0	5.5	18.0	4.4	3.9	0.5	0.5
CHULA VISTA	67 901	100.0	87.8	79.7	-	8.0	4.1	4.0	0.1	0.1
EL CAJON	52 273	100.0	83.9	78.0	0.1	8.4	7.6	6.9	0.7	0.1
SAN DIEGO	696 769	100.0	83.1	71.1	0.9	11.1	4.5	4.0	0.5	0.3
BALANCE OF COUNTY	540 911	100.0	59.1	53.3	10.5	25.6	4.0	3.5	0.5	0.8
SAN FRANCISCO, CALIF., TOTAL	715 674	100.0	87.7	63.7	-	4.4	7.2	5.0	2.2	0.7
SAN MATEO COUNTY, CALIF.:										
TOTAL	556 234	100.0	79.6	73.5	0.3	14.9	5.3	3.9	1.4	-
DALY CITY	66 922	100.0	88.5	84.0	-	8.2	3.3	3.1	0.2	-
REDWOOD CITY	55 686	100.0	85.5	70.5	-	8.8	5.6	3.6	2.0	-
SAN MATEO	78 991	100.0	89.3	80.0	-	4.6	6.1	5.1	1.0	-
BALANCE OF COUNTY	354 635	100.0	75.8	71.1	0.5	18.4	5.3	3.8	1.6	-
SANTA CLARA COUNTY, CALIF.:										
TOTAL	1 064 714	100.0	85.1	78.9	3.6	7.3	3.9	3.1	0.8	0.1
MOUNTAIN VIEW	51 092	100.0	84.2	67.4	0.7	6.5	8.6	6.0	2.6	-
PALO ALTO	55 966	100.0	91.1	85.1	0.4	2.9	5.5	4.9	0.6	-
SAN JOSE	445 779	100.0	87.5	80.4	0.7	7.9	3.6	3.1	0.5	0.3
SANTA CLARA	87 717	100.0	89.6	79.0	0.1	5.5	4.8	3.1	1.7	-
SUNNYVALE	95 408	100.0	91.6	83.4	0.7	4.3	3.6	2.5	1.1	-
BALANCE OF COUNTY	328 752	100.0	78.8	76.1	9.5	8.3	3.3	2.5	0.8	0.1

See footnotes at end of table.

Table 10. Percent Distribution of the Number of Locally Assessed Taxable Real Properties, by Use Categories, for Selected Local Areas: 1971—Continued

Selected local area, by State[1]	Population 1970	Total	Residential (nonfarm)		Acreage	Vacant platted lots	Commercial and industrial			Other and unallocable
			Total	Single-family houses only			Total	Commercial	Industrial	
WASHINGTON, D.C., TOTAL	756 510	100.0	78.1	68.3	-	16.6	5.3	5.2	0.1	-
HONOLULU, HAWAII, TOTAL[3]	631 880	100.0	86.2	75.8	2.4	6.2	5.2	3.4	1.8	-
COOK COUNTY, ILL.:[4]										
TOTAL	5 492 369	100.0	77.4	62.9	0.2	14.9	7.4	5.7	1.7	0.1
ARLINGTON HEIGHTS	64 884	100.0	73.0	72.2	-	23.9	3.0	2.3	0.7	0.1
BERWYN	52 502	100.0	89.9	72.5	-	5.8	4.1	3.8	0.3	0.2
CHICAGO	3 366 957	100.0	71.5	32.2	(z)	11.5	16.9	12.7	4.2	0.1
CICERO	67 058	100.0	79.6	55.6	(z)	9.3	11.0	8.5	2.5	(z)
DES PLAINES	57 239	100.0	79.9	78.4	0.2	14.3	5.7	4.2	1.5	-
ELGIN	5 347	100.0	73.6	70.5	-	22.5	4.0	2.3	1.7	-
EVANSTON	79 808	100.0	87.3	76.2	-	6.2	6.6	5.4	1.2	(z)
OAK LAWN	60 305	100.0	77.2	74.6	1.7	18.4	2.6	2.2	0.4	(z)
OAK PARK	62 511	100.0	90.6	79.7	-	3.0	6.3	6.2	0.1	0.1
SKOKIE	68 627	100.0	82.5	75.4	0.1	10.2	7.2	4.5	2.7	-
BALANCE OF COUNTY	1 607 131	100.0	74.9	72.2	0.2	20.7	4.1	2.8	1.3	0.1
BALTIMORE (CITY), MD., TOTAL	905 759	100.0	90.2	81.3	0.2	0.2	9.4	8.9	0.5	-
BALTIMORE (COUNTY), MD., TOTAL	621 871	100.0	78.7	77.1	2.6	16.2	2.4	2.1	0.3	(z)
DETROIT, MICH., TOTAL	1 511 482	100.0	86.5	67.5	(z)	5.8	7.7	5.3	2.4	-
HENNEPIN COUNTY, MINN.:[4]										
TOTAL	960 080	100.0	88.5	86.3	2.1	3.0	6.3	5.2	1.1	-
MINNEAPOLIS	434 400	100.0	88.8	84.7	0.1	1.3	9.8	8.2	1.6	-
BALANCE OF COUNTY	525 680	100.0	88.3	87.3	3.4	4.1	4.0	3.2	0.8	-
RAMSEY COUNTY, MINN.:[4]										
TOTAL	476 350	100.0	81.9	80.2	0.1	11.5	6.5	4.7	1.8	(z)
ST. PAUL	309 828	100.0	86.7	84.3	-	4.9	8.4	5.8	2.6	(z)
BALANCE OF COUNTY	166 522	100.0	73.7	73.2	0.3	22.5	3.5	2.9	0.6	-
ST. LOUIS COUNTY, MO.:										
TOTAL	951 671	100.0	80.1	76.8	2.6	15.1	2.0	1.9	0.1	0.3
FLORISSANT	65 908	100.0	93.8	93.0	-	2.5	0.9	0.9	(z)	2.8
BALANCE OF COUNTY	885 763	100.0	79.3	75.9	2.8	15.8	2.0	1.9	0.1	0.1
NEW YORK CITY, N.Y., TOTAL	7 894 862	100.0	81.9	37.5	-	6.8	11.3	9.7	1.6	(z)
CUYAHOGA COUNTY, OHIO:										
TOTAL	1 721 300	100.0	81.8	67.3	(z)	14.2	4.1	3.1	1.0	-
CLEVELAND	750 879	100.0	82.0	52.5	-	11.6	6.4	4.9	1.5	-
CLEVELAND HEIGHTS	60 767	100.0	92.0	80.6	-	6.2	1.8	1.8	(z)	-
EUCLID	71 552	100.0	85.5	80.5	-	10.5	4.0	2.8	1.2	-
LAKEWOOD	70 173	100.0	96.3	68.5	-	0.2	3.6	3.3	0.3	-
PARMA	100 216	100.0	86.7	84.3	-	11.3	2.0	1.9	0.1	-
BALANCE OF COUNTY	667 713	100.0	78.7	75.3	(z)	18.7	2.6	1.9	0.7	-
FRANKLIN COUNTY, OHIO:										
TOTAL	833 249	100.0	77.1	67.8	1.4	17.0	4.5	4.0	0.5	-
COLUMBUS	540 025	100.0	82.0	66.2	0.2	11.5	6.2	5.7	0.5	-
BALANCE OF COUNTY	293 224	100.0	72.9	69.2	2.5	21.7	3.0	2.5	0.5	-
OKLAHOMA COUNTY, OKLA.:										
TOTAL	526 805	100.0	75.8	71.0	1.8	19.1	3.3	1.8	1.5	-
OKLAHOMA CITY (PART)[5]	386 879	100.0	77.3	71.3	0.2	18.0	4.6	2.4	2.2	-
BALANCE OF COUNTY	139 926	100.0	72.9	70.4	5.0	21.2	0.9	0.7	0.2	-
ALLEGHENY COUNTY, PA.:										
TOTAL	1 605 016	100.0	83.5	77.9	0.9	10.9	4.6	4.3	0.3	0.2
PENN HILLS TWP.	62 886	100.0	88.1	81.7	-	10.6	1.3	1.2	0.2	(z)
PITTSBURGH	520 117	100.0	85.1	74.4	-	7.0	7.9	7.6	0.3	-
BALANCE OF COUNTY	1 022 013	100.0	82.6	79.0	1.3	12.4	3.4	3.2	0.3	0.2
PHILADELPHIA, PA., TOTAL	1 948 609	100.0	87.6	79.8	(z)	3.3	8.9	8.6	0.3	0.1
SHELBY COUNTY, TENN.:										
TOTAL	722 111	100.0	83.3	83.0	0.9	10.6	5.3	4.3	1.0	(z)
MEMPHIS	623 530	100.0	85.6	85.3	(z)	8.5	5.8	4.7	1.1	(z)
BALANCE OF COUNTY	98 581	100.0	71.9	71.8	4.9	20.2	3.0	2.3	0.7	-
HARRIS COUNTY, TEXAS, TOTAL[6]	1 741 912	100.0	73.6	72.6	3.0	21.8	1.6	1.5	0.1	(z)
MILWAUKEE (CITY), WIS. (PART), TOTAL[7]	717 099	100.0	89.7	86.0	-	1.8	8.5	7.2	1.3	-

Note: Because of rounding, detail may not add to totals.

- Represents zero or rounds to zero. Z Less than 0.05 percent.

[1]Areas selected are those for which data, in most cases machine recorded, are available in a format compatible with specifications of the Property Values Survey of the 1972 Census of Governments; the cooperation of local government officials involved in the compilation is gratefully acknowledged. These data are estimates subject to sampling variation. The residual difference between the total of "Residential (nonfarm)" property and "Single-family houses only" cannot be taken as valid measure of other residential properties. [2]Data for municipalities included in balance of county. [3]All assessment in Hawaii is performed by a State agency, but assessed values for Honolulu are shown as "locally assessed" for comparability with data presented for the other selected areas shown in the table. [4]Throughout Illinois and Minnesota 2 sets of values are locally recorded for taxable property. In this report, for comparability with data presented for other selected areas shown in the table, the assessed values for Cook County (Ill.), and for Hennepin and Ramsey Counties (Minn.) pertain to the final values against which tax rates are applied, rather than to the preliminary local unadjusted values (Cook County) or the "full and true" or "adjusted market" values (Hennepin and Ramsey Counties). [5]Oklahoma City is located in Canadian, Cleveland, McClain, Oklahoma, and Pottawatomie Counties. Data shown are for portion located in Oklahoma County only. [6]Data not available for Houston (1970 population 1,232,740 in Harris County, 53 in Fort Bend County, 9 in Montgomery County), Pasadena (1970 population 89,277), and balance of county (1970 population 419,895). [7]Milwaukee (city) is located in Milwaukee and Washington Counties. Data shown are for portion located in Milwaukee County only. The entire 1970 population of Milwaukee (city) is located in Milwaukee County.

Table 11. Assessed Value of Locally Assessed Personal Property Subject to Local General Property Taxation, by Major Classes, for Selected States: 1971

State	Total	Tangible personal property						Intangible personal property
		All classes	Commercial and industrial	Agricultural	Household	Motor vehicles	Other and unallocable	
	AMOUNT (IN THOUSANDS OF DOLLARS)							
ALABAMA[1 2]	[3]1 348 738	(NA)	(NA)	(NA)	(NA)	527 011	(NA)	(NA)
ALASKA	469 423	469 423	(NA)	(NA)	(NA)	(NA)	(NA)	-
ARIZONA[1]	240 963	240 963	(NA)	(NA)	-	-	(NA)	-
ARKANSAS	[3]547 438	(NA)	(NA)	(NA)	(NA)	(NA)	(NA)	(NA)
CALIFORNIA[1]	6 722 770	6 722 770	6 302 643	200 000	(NA)	-	200 127	-
COLORADO	707 282	707 282	562 016	133 379	11 887	-	-	-
CONNECTICUT[1 2]	4 121 595	4 121 595	2 516 980	9 375	-	(NA)	(NA)	-
DISTRICT OF COLUMBIA	581 182	581 182	545 296	-	-	-	35 886	-
FLORIDA[1]	6 581 908	6 581 908	774 395	(NA)	-	-	(NA)	-
GEORGIA	3 098 789	2 918 202	1 730 112	102 389	3 222	963 657	118 822	180 587
IDAHO[1]	[3]112 201	(NA)	(NA)	(NA)	-	-	(NA)	(NA)
ILLINOIS[4]	[3]7 766 708	(NA)	(NA)	(NA)	-	(NA)	(NA)	(NA)
INDIANA[1]	2 651 377	2 651 377	(NA)	(NA)	(NA)	-	(NA)	-
IOWA	750 029	750 029	399 183	334 505	(NA)	-	(NA)	-
KANSAS	1 483 935	1 483 935	(NA)	(NA)	-	(NA)	(NA)	-
KENTUCKY	3 156 903	3 156 903	1 439 638	-	-	1 505 685	211 580	-
LOUISIANA	1 840 544	1 611 710	(NA)	-	-	-	(NA)	228 834
MAINE	856 023	856 023	797 449	25 549	-	-	33 025	-
MARYLAND	140 011	140 011	140 011	(NA)	-	-	(NA)	-
MASSACHUSETTS[2]	1 418 139	1 418 139	(NA)	(NA)	-	-	(NA)	-
MICHIGAN	8 807 752	8 807 752	(NA)	-	-	-	(NA)	-
MINNESOTA[2 4]	223 867	223 867	182 607	(NA)	(NA)	-	(NA)	-
MISSISSIPPI	652 709	630 829	249 990	-	(NA)	371 369	(NA)	21 880
MISSOURI	2 640 770	2 640 770	818 642	194 990	203 673	813 204	610 261	-
MONTANA[4]	293 789	292 301	100 277	91 144	16 046	73 474	11 359	1 488
NEBRASKA	1 348 723	1 348 723	550 323	447 754	1 608	328 794	20 244	-
NEVADA[1 2]	[3]261 306	(NA)	(NA)	(NA)	(NA)	-	(NA)	(NA)
NEW HAMPSHIRE	57 110	57 110	(NA)	(NA)	-	-	(NA)	-
NEW JERSEY	834 700	834 700	834 700	(NA)	-	-	-	-
NEW MEXICO[2]	[3]209 557	(NA)	(NA)	(NA)	(NA)	-	(NA)	(NA)
NORTH CAROLINA	6 612 669	6 612 669	(NA)	(NA)	(NA)	(NA)	(NA)	-
NORTH DAKOTA[4]	[3]160	160	(NA)	(NA)	-	160	(NA)	(NA)
OHIO	758 000	758 000	(NA)	(NA)	-	-	(NA)	-
OKLAHOMA[1]	777 881	777 881	393 249	153 178	202 026	-	29 428	-
OREGON[1]	2 834 617	2 834 617	2 340 017	414 222	-	-	80 378	-
RHODE ISLAND[1]	935 729	935 729	(NA)	(NA)	(NA)	440 639	(NA)	-
SOUTH CAROLINA	183 368	183 368	3 273	7 552	-	161 348	11 196	-
SOUTH DAKOTA	643 093	643 093	118 622	408 281	88 757	1 082	26 350	-
TENNESSEE	[3]859 643	(NA)	(NA)	(NA)	(NA)	(NA)	(NA)	(NA)
TEXAS	[3]5 703 268	(NA)	(NA)	(NA)	(NA)	(NA)	(NA)	(NA)
UTAH	314 436	314 436	139 032	25 227	-	133 159	17 018	-
VERMONT[1]	171 080	171 080	148 839	11 239	-	-	11 000	-
VIRGINIA[1]	2 207 826	2 207 826	(NA)	(NA)	(NA)	(NA)	(NA)	-
WASHINGTON[1]	2 553 269	2 553 269	2 078 569	187 298	-	-	287 402	-
WEST VIRGINIA[2]	[3]2 144 298	(NA)	(NA)	(NA)	(NA)	(NA)	(NA)	(NA)
WISCONSIN	3 505 569	3 505 569	(NA)	(NA)	-	-	(NA)	-
WYOMING	228 444	223 896	125 456	67 423	25 731	-	5 286	4 548
	PERCENT							
ALABAMA	100.0	(NA)	(NA)	(NA)	(NA)	39.1	(NA)	(NA)
ALASKA	100.0	100.0	(NA)	(NA)	(NA)	(NA)	(NA)	-
ARIZONA	100.0	100.0	(NA)	(NA)	(NA)	(NA)	(NA)	-
ARKANSAS	100.0	(NA)	(NA)	(NA)	(NA)	(NA)	(NA)	(NA)
CALIFORNIA	100.0	93.3	93.7	3.0	(NA)	-	3.0	-
COLORADO	100.0	100.0	79.5	18.9	1.7	-	-	-
CONNECTICUT	100.0	100.0	61.1	0.2	-	(NA)	(NA)	-
DISTRICT OF COLUMBIA	100.0	100.0	93.8	-	-	-	6.2	-
FLORIDA	100.0	100.0	11.7	(NA)	-	-	(NA)	-
GEORGIA	100.0	94.2	55.8	3.3	0.1	31.1	3.8	5.8
IDAHO	100.0	(NA)	(NA)	(NA)	-	-	(NA)	(NA)
ILLINOIS	100.0	(NA)	(NA)	(NA)	-	(NA)	(NA)	(NA)
INDIANA	100.0	100.0	(NA)	(NA)	(NA)	-	(NA)	-
IOWA	100.0	100.0	53.2	44.6	(NA)	-	(NA)	-
KANSAS	100.0	100.0	(NA)	(NA)	-	(NA)	(NA)	-
KENTUCKY	100.0	100.0	45.6	-	-	47.7	6.7	-
LOUISIANA	100.0	87.6	(NA)	-	-	-	(NA)	12.4
MAINE	100.0	100.0	93.2	3.0	-	-	3.9	-
MARYLAND	100.0	100.0	100.0	(NA)	-	-	(NA)	-
MASSACHUSETTS	100.0	100.0	(NA)	(NA)	-	-	(NA)	-
MICHIGAN	100.0	100.0	-	-	-	-	(NA)	-
MINNESOTA	100.0	100.0	81.6	(NA)	(NA)	-	(NA)	-
MISSISSIPPI	100.0	96.6	38.3	-	(NA)	56.9	(NA)	3.4
MISSOURI	100.0	100.0	31.0	7.4	7.7	30.8	23.1	-
MONTANA	100.0	99.5	34.1	31.0	5.5	25.0	3.9	0.5
NEBRASKA	100.0	100.0	40.8	33.2	0.1	24.4	1.5	-
NEVADA	100.0	(NA)	(NA)	(NA)	(NA)	-	(NA)	-
NEW HAMPSHIRE	100.0	100.0	(NA)	(NA)	-	-	(NA)	-
NEW JERSEY	100.0	100.0	100.0	(NA)	-	-	-	-
NEW MEXICO	100.0	(NA)	(NA)	(NA)	(NA)	-	(NA)	(NA)
NORTH CAROLINA	100.0	100.0	(NA)	(NA)	(NA)	(NA)	(NA)	-
NORTH DAKOTA	100.0	100.0	(NA)	(NA)	-	100.0	(NA)	(NA)
OHIO	100.0	100.0	(NA)	(NA)	-	-	(NA)	-
OKLAHOMA	100.0	100.0	50.6	19.7	26.0	-	3.8	-
OREGON	100.0	100.0	82.6	14.6	-	-	2.8	-
RHODE ISLAND	100.0	100.0	(NA)	(NA)	(NA)	47.1	(NA)	-
SOUTH CAROLINA	100.0	100.0	1.8	4.1	-	88.0	6.1	-
SOUTH DAKOTA	100.0	100.0	18.4	63.5	13.8	0.2	4.1	-
TENNESSEE	100.0	(NA)	(NA)	(NA)	(NA)	(NA)	(NA)	(NA)
TEXAS	100.0	(NA)	(NA)	(NA)	(NA)	(NA)	(NA)	(NA)
UTAH	100.0	100.0	44.2	8.0	-	42.3	5.4	-
VERMONT	100.0	100.0	87.0	6.6	-	-	6.4	-
VIRGINIA	100.0	100.0	(NA)	(NA)	(NA)	(NA)	(NA)	-
WASHINGTON	100.0	100.0	81.4	7.3	-	-	11.3	-
WEST VIRGINIA	100.0	(NA)	(NA)	(NA)	(NA)	(NA)	(NA)	(NA)
WISCONSIN	100.0	100.0	(NA)	(NA)	-	-	(NA)	-
WYOMING	100.0	98.0	54.9	29.5	11.3	-	2.3	2.0

Note: Because of rounding, detail may not add to totals.

- Represents zero or rounds to zero. NA Not available. [1]Exceeds amount actually subject to tax because partially exempt personalty not allocable by type; see text for partially exempt amount applicable to the particular State. [2]Time constraints made necessary use of 1970 value data as follows: In Alabama, Connecticut, Nevada, New Mexico, and West Virginia, all personal property; in Massachusetts, any partial exemption amounts reflected in locally assessed personal property, in Minnesota, any assessed values for State-assessed personal property. [3]Distribution among types of personalty shown specified or indicated on the basis of available data. [4]Throughout Illinois, Minnesota, Montana, and North Dakota, 2 sets of values are locally recorded for taxable property. In this report, for comparability with data presented for other States, the assessed values for these 4 States pertain to the final values against which tax rates are applied, rather than to preliminary values, however described.

1972 CENSUS OF GOVERNMENTS PUBLICATION PROGRAM

The results of the 1972 Census of Governments are being issued in eight volumes of paperbound reports. A brief description of each report is listed below. As each report becomes available, an order form will be issued. More detailed information can be obtained by writing to the Publications Distribution Section, Social and Economic Statistics Administration, Washington, D.C. 20233.

Volume 1.

GOVERNMENTAL ORGANIZATION

This volume provides data nationally, by States, and for standard metropolitan statistical areas on county, municipal, and township governments by size classes; on school districts and other public school systems by size of enrollment, by kind of area served, by grades provided, and by number of schools operated; and on special districts by function performed. Also shown is the number of local governments, by type, in each county in the Nation. The volume also includes a summary description of governmental structure in each State.

Volume 2.

TAXABLE PROPERTY VALUES AND ASSESSMENT-SALES PRICE RATIOS

Part 1. Taxable and Other Property Values--Part 1 contains amounts of assessed value (gross and net) officially determined in 1971 for local general property taxation, for counties and for each city having a 1970 population of 50,000 or more, with totals for States and their SMSA and non-SMSA components. Results for the latter jurisdiction are compared, on a total and per capita basis, with corresponding data for 1961. For a group of large assessing jurisdictions, part 1 also includes estimates of locally assessed realty distributed among major use categories. Values reported as applicable to totally exempt property are shown for a limited number of States.

Part 2. Assessment-Sales Price Ratios and Tax Rates--Part 2 provides statistics, based on a sampling within more than 2,000 local assessing jurisdictions throughout the United States, on real properties involved in measurable sales during a 6-month period of 1971. Statistics include effective tax rates, assessment-sales price ratios, and dispersion coefficients applicable to single-family (nonfarm) houses and certain other realty, for States, local assessing jurisdictions classified by type, and selected local areas, each having a 1970 population of 50,000 or more. In addition, part 2 contains a summary of special property taxes of State and local governments for 1971-72.

Volume 3.

PUBLIC EMPLOYMENT

This volume consists of three separate paperbound reports on public employment.

No. 1 - Employment of Major Local Governments--Statistics on October 1972 employment and payrolls of individual major local governments. Data are presented individually for all county governments, municipalities, and selected townships of 10,000 population or more, school districts with 3,000 or more enrollment, and special districts with 100 or more full-time employees. Data reported includes total, full-time, and full-time equivalent employment as well as payrolls and average monthly earnings. Full-time equivalent employment of counties and municipalities are shown for selected functions.

No. 2 - Compendium of Public Employment--National data on October 1972 government employment and payrolls (including Federal Government), by function, and by type of government. State-by-State statistics are provided for all levels of government and, for State and local governments, are shown by governmental function. Additionally, statistics are presented by county areas for local governments; by population size groups for counties, municipalities, and townships; by enrollment size groups for school districts; and by employment size groups for special districts. Data are presented by level of government and type of local government for State and local government full-time employees covered by contributory retirement systems; health, hospital or disability insurance and life insurance.

No. 3 - Management-Labor Relations in State and Local Governments--National and State-by-State statistics on the number of full-time State and local employees who belong to an employee organization, type of labor relations policy practiced by State and local governments, number of written labor-management agreements and number of work stoppages in State and local governments, by level of government and type of local government. Data on organized full-time employees and work stoppages are also shown for selected functions of State and local government. Statistics on work stoppages include number of employees involved, workdays and mandays idle, major issues involved, and final methods of resolution.

Volume 4.

GOVERNMENTAL FINANCES

This volume consists of five separate paperbound reports on government finances.

No. 1 - Finances of School Districts--Statistics on revenue, expenditure, debt, and financial assets of school districts for their fiscal years 1971-72. Figures are shown in detail for each State and, as to selected financial items, for enrollment-size groups of school districts and individual school districts enrolling 3,000 more pupils.

No. 2 - Finances of Special Districts--Data for fiscal 1971-72 on finances of special districts, by State, and for selected large districts.

No. 3 - Finances of County Governments--Statistics for the United States and for each State on revenue, expenditure, debt, and financial assets of county governments. Selected financial items are shown for groups of counties, classified by size of population, and for individual county governments.

No. 4 - Finances of Municipalities and Township Governments--Data on revenue, expenditure, debt, and financial assets of municipalities and townships for their 1971-72 fiscal years. Detailed statistics are given, for States. Selected financial items are reported for population-size groups of these governments, and for individual municipalities and townships having 10,000 or more inhabitants.

No. 5 - Compendium of Government Finances--A comprehensive summary of the census findings on governmental finances for fiscal 1971-72 showing data for the Federal Government, individual States, and local governments by type of government, and data for State and local governments by States, including a breakdown by type of government. Figures are given separately for local governments within standard metropolitan statistical areas and for county areas. Also shown are per capita figures, percentage distributions, and State rankings.

Volume 5.

LOCAL GOVERNMENT IN METROPOLITAN AREAS

This volume presents the census findings for standard metropolitan statistical areas (SMSA's) in three major subject fields: Numbers of local governments by type and size, local government employment, and local government finances. Data are shown in terms of nationwide aggregates, for population-size groups of SMSA's and for the SMSA portion of each State, as well as for individual SMSA's and their component counties. Data are also shown for selected items of direct State expenditure in these areas.

Volume 6.

TOPICAL STUDIES

This volume consists of five separate paperbound reports on selected subjects.

No. 1 - Employee-Retirement Systems of State and Local Governments.--Membership, receipts, expenditures, number of beneficiaries and financial assets are presented for State and local government employee-retirement systems. Also shown are national and State totals by membership size and coverage class of system, and individual-system data for those retirement systems with 200 or more members.

No. 2 - State Reports on State and Local Government Finances.--Concise descriptive listings, by State, of periodic State government publications that contain statistics on State and local government finances.

No. 3 - State Payments to Local Governments.--Programs for financial grants and reimbursements to local governments in each State are described, indicating the basis of allocation and amounts paid under each program during the fiscal year 1971-72. Statistics are also presented on State intergovernmental expenditure, by function and by type of recipient government, together with comparative historical data.

No. 4 - Historical Statistics on Governmental Finances and Employment.--Nationwide figures on governmental revenue, expenditure, and indebtedness, by Federal, State, and local levels of government, for selected years (1902, 1913, 1922, 1927, 1932, biennially from 1936 to 1966, and annually from 1967 to 1972). Nationwide figures on public employment are presented for the period since 1940. State-by-State data on the finances of State and local governments appear for selected years since 1957, and on employment for 1953, 1957, 1962, 1967, and 1972.

No. 5 - Graphic Summary.--Charts and maps first issued in other reports of the census are assembled here with a brief explanatory text and a reference guide to the subject matter reports where the underlying statistics appear.

Volume 7.

STATE REPORTS

This volume will be a series of 52 publications each of which presents, for a particular State, the principal findings of the census concerning governmental structure and numbers, public employment, and State and local government finances. Each report includes several charts which show key measures of finances and employment, State by State.

Volume 8.

GUIDE TO 1972 CENSUS OF GOVERNMENTS

This report presents detailed samples of tables published in the 1972 Census of Governments report series. It is a descriptive information source for users and potential users of data produced during the Census of Governments.

☆ U. S. GOVERNMENT PRINTING OFFICE 1973—511-324/1182