2017 Economic Census – County Level Reference Map (Henderson, NC):

To view a reference map for a county published in the 2017 Economic Census, begin by opening the [TIGERweb Economic Census]() application. For this example we will search for Henderson, NC.

Start your search by clicking on the Query tool located at the top right of the map. Select the appropriate parameters from the Query pop-up menu – in this case choose the 'States and Counties' map, select the 'Counties' layer, type 'Henderson' for the feature name, and click 'SUBMIT'.

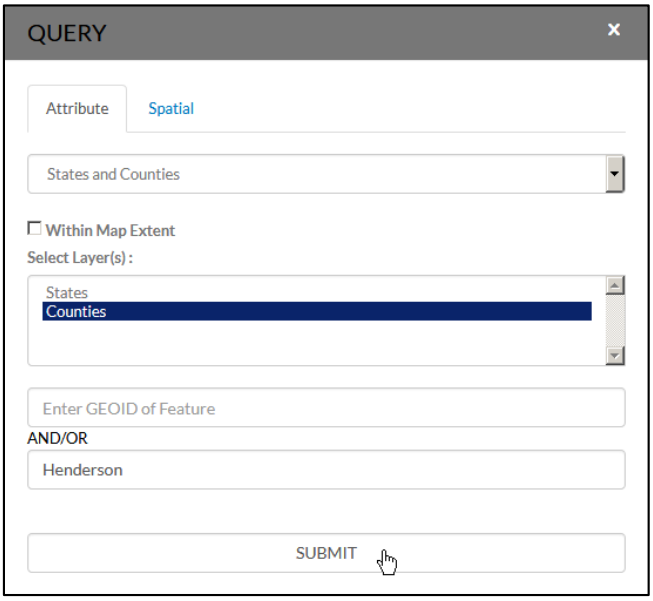

Since there are more than one geographies that match that name - click on 'Henderson, NC' in the Query Results section (under the Task Results tab). Once selected, the map will automatically center on that geography (click the 'X' at the top left of the map to remove the highlight).

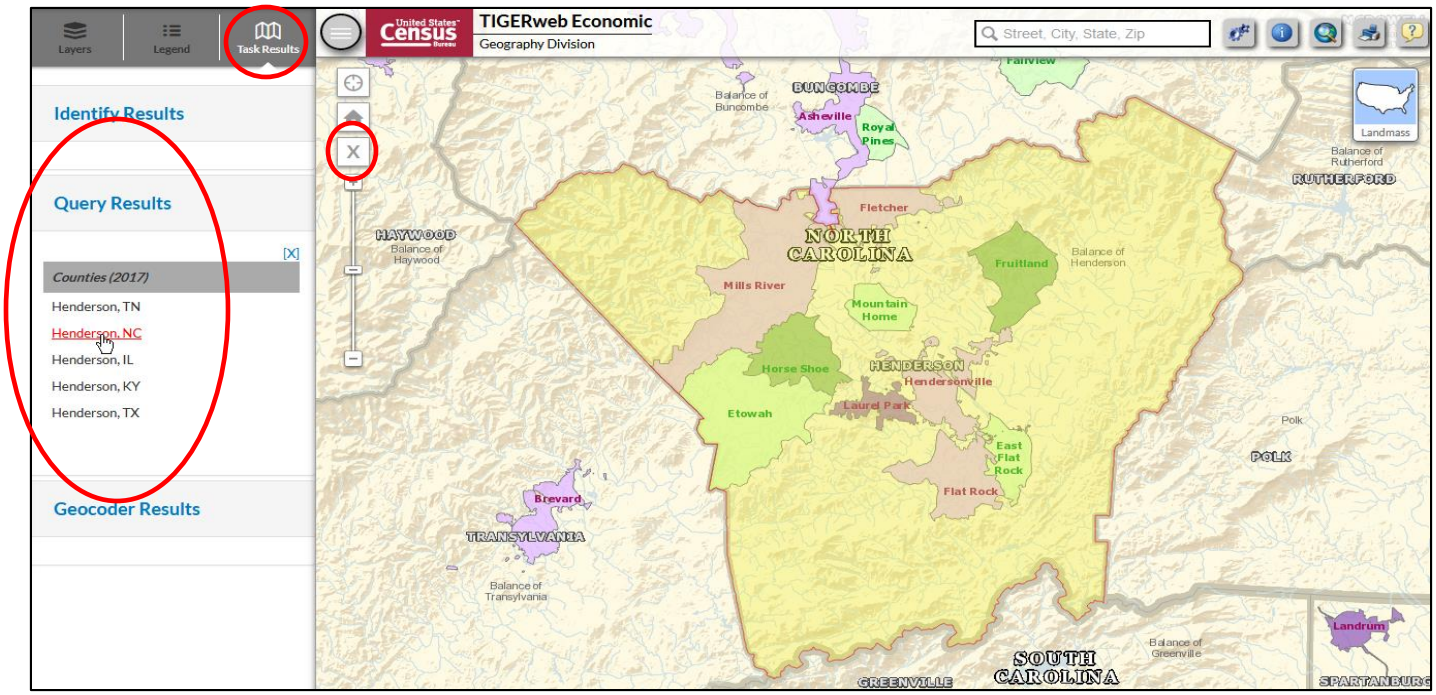

The 'Economic Places' layer is displayed in the map by default – for additional information about qualifying economic places, refer to the [Geographic Levels page](#).

The 'Legend' tab contains a list of geography and feature symbols. Economic Places display in the map as follows:

- Incorporated places that exist in both the 2012 and 2017 Economic Census are light purple.
- New incorporated places for 2017 are dark purple.
- Census Designated Places that exist in both the 2012 and 2017 Economic Census are light green.
- New Census Designated Places for 2017 are dark green.
- Balance of counties, which includes non-qualifying economic places as well as the remainders of counties outside places, are yellow.
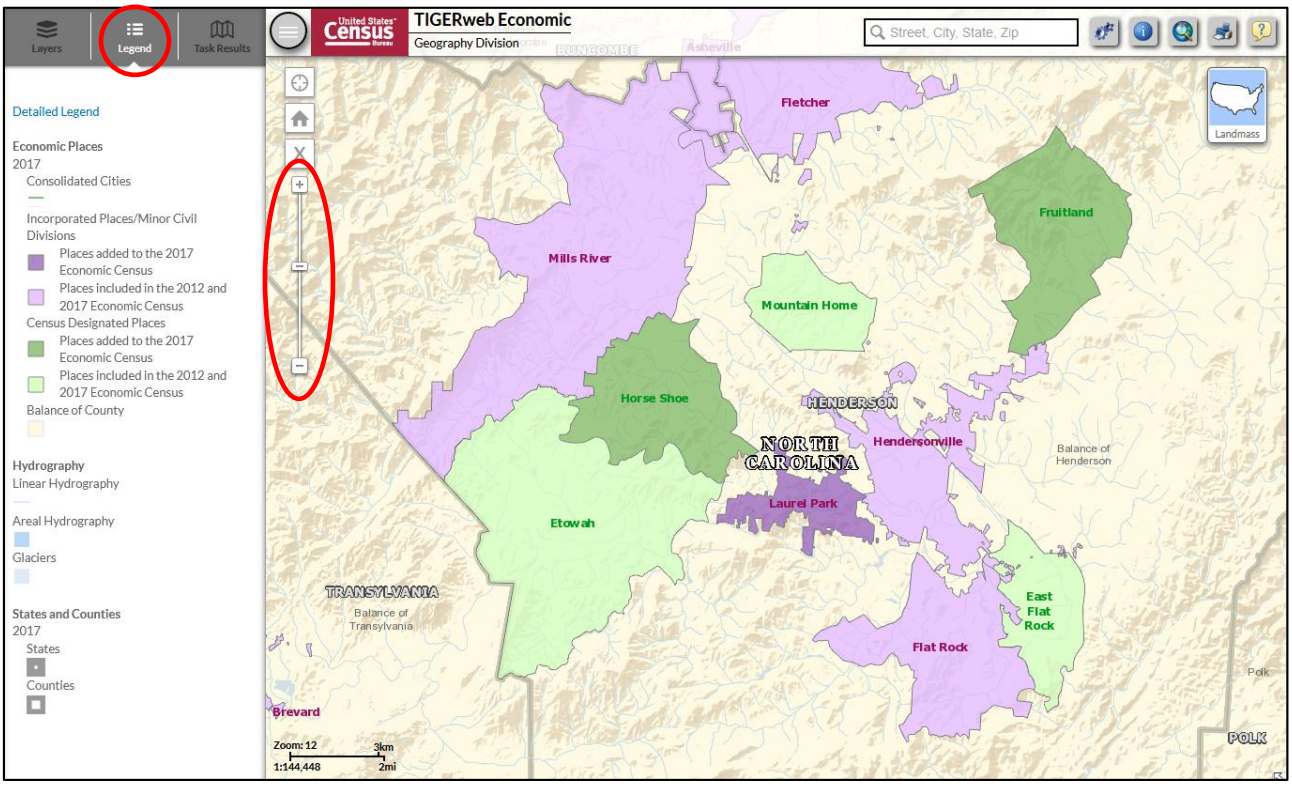
Note: The map can be customized manually at any time by using the zoom in/out (+/-) feature located at the top left of the map – or use the mouse scroll wheel to zoom. Center around a geography of interest by clicking on the map with your cursor, and dragging it in any desired direction.